H.7

ORIGINAL PROPOSAL SUBMISSIONS #121-140

Grant Application

Row 121

Organization Name (if applicable)	
Physical Address	5224 Pratt St, Omaha, NE 68104
Mailing Address	
Website	https://www.egofree-coaching.com/
Social Media Accounts	https://www.facebook.com/EgoFreeGolf https://www.facebook.com/EgoFreeCoach
Name	Arnold Jones II
Title	
Email Address	ajtwo@cox.net
Phone	+1 (402) 612-4882
Team	Yes
	Judith Rhodes, LPGA Member - Ms. Rhodes will operate as lead instructor and LPGA liason. Ms. Rhodes has been teaching golf for many years and works with multiple minority focused, girls golf programs.
Organizational Chart	
Other Completed Projects and/or Accomplishments	Program Director for Hogan's Jr Golf Heroes (Pilot Program for current PGA First Tee Program) https://firstteeomaha.org/about/ o Summer 2020, 2021, 2022 Jr Golf Camps o USGTF Member Certification o Certified Master Life Coach with Certifications In: . Mindset CBT (Cognitive Behavioral Therapy) REBT (Rational Emotive Behavioral Therapy) Goal Success Happiness
Proposal Title	EgoFree Jr Golf Academy
Total Budget ($)	$122,250.00
LB1024 Grant Funding Request ($)	$122,250.00
Proposal Type	Service/program
Brief Proposal Summary	o Far too many kids see as an inescapable fact of life that life will be very hard. Many kids are experiencing this feeling in a pattern of generational hopelessness they may not even be aware of. What they are aware of is that they don't have much to do, they don't have safe places to go, they don't have a strong, positive support network (aka adults that care) and many don't even have one strong, positive adult that is engaged in their lives in a meaningful way daily. When a child is born into an environment like this, not only do they suffer the immediate effects, but they also suffer the long-term effects that come from never seeing anything different for themselves in their future. Kids born into this environment rarely set goals, rarely see themselves in corporate or entrepreneurial settings, rarely see themselves in positive social circles, rarely see themselves starting and leading families that are any different from the family unit they were born into. That is the nature of generational hopelessness and exclusion. That mentality and dysfunction can and often does spread into neighborhoods and throughout communities. o My proposal, through the EgoFree Golf Academy, is to use golf as a vehicle to help kids disproportionately impacted by Covid live better, happier lives, expand their horizons and reach their full potential. Golf presents many opportunities to develop strong, positive personal and social character traits and habits. The EFG Academy will use the enjoyment of golf as a sport as a vehicle

	to deliver that development to youth in an impactful way that is engaging, entertaining, fulfilling, and transformational. o The EgoFree Golf Academy will provide a daily environment in which youth can safely learn self-confidence, self-discipline, integrity, positivity, work ethic, honesty, perseverance, goal setting, planning, a growth mindset, and self-directed growth strategies. Youth will learn leadership skills, etiquette and empathy for their fellow students while internalizing and mastering the skills needed to play golf in any setting, thus providing access to social, educational, and professional circles previously unavailable to them, all of which are fundamentally transformational.
Timeline	The program will be up and running 60 days after funding. Facility upgrade, equipment acquisition, outreach to secure co-investors and outreach to secure participants would start immediately upon funding
Percentage completed by July 2025	100%
Funding Goals	Long-Lasting Economic Growth (i.e., a proposal that will foster gainful employment opportunities and financial investment in the area, leading to the creation of generational wealth and widespread economic vitality in North and South Omaha) Transformational (i.e., a proposal that will help energize, recharge, or spur significant and favorable advancements in North or South Omaha's function or appearance)
Community Needs	Quality of Life (i.e., create or enhance natural spaces, mixed uses, parks, safety, etc.) Sustainable Community (i.e., create or enhance housing, services, education, civic uses, recreation, etc.)
"other" explanation	
Proposal Description and Needs Alignment	The EFG Academy will address both the Quality of Life and Sustainable Community needs by creating and implementing a program that provides highly contextualized education information and training that, by targeting youth development, will actively contribute to a sustainable community. The physical development of the facility/facilities, on the ABIDE Network campus, will provide a brick-and-mortar environment conducive to the affirmative understanding and internalization of those educational materials.
Visioning Workshop Findings Alignment	The program aligns with the Visioning Workshop in the area of “Sustainable Community Needs – Youth”. The project is intended to create a long lasting, scalable program that expands its reach throughout the identified areas of need.
Priorities Alignment	The program aligns with LB1024 priority by addressing the disproportionate impact that Covid had on the African American community in general and African American youth in particular. African American kids have suffered the greatest setbacks in education as many didn’t (and still don’t) have access adequate technology and/or adult engagement to enable them to take full advantage of the remote learning setting brought on by Covid. That being the case, African American youth have suffered the largest education regression effects. This applies to academic, emotional and socialization effects.
Economic Impact	
	Between 1 and 3 jobs will initially be created. As the program scales the number of permanent jobs will increase.
	Between 2 and 4 temporary jobs may be created by end of funding schedule. These positions will have the potential to be permanent. Work to the physical location will be done by existing ABIDE Network staff or established contractors.
	Program Director wage will be $60/coaching hr. Lead instructors and assistants’ wages will be $20/hr.
	I am unsure how I would do that.
Community Benefit	The program will benefit the community by educating and empowering youth with strong ties to the community. This has the potential to show both short and long-term benefits to the

	community. In the short-term, youth with positive activities to do help contribute to a positive overall neighborhood environment. In the long-term, youth that grow up with hope, a positive mindset, goals, and strategies to achieve those goals, reflect those qualities back to the community around them, pass them on to their children directly and to the children around them indirectly by living a good life and setting a good example. That is the dynamic of generational change. One of the often overlooked aspects of community health is mental health. Youth with positive attitudes, growth mindsets, goals, and hope have been proven to be more mentally rigorous and well adjusted.
	The program will, through educating and empowering youth with strong ties to the community, stabilize and strengthen the foundation of the community in both its current day-to-day as well as its long-term function and quality of life. Youth with a well-developed emotional IQ, a sense of belonging and hope, and both long and short-term goals make the world around them a better place now and in the future. Those youth, as adults, often contribute directly and indirectly to the betterment of the neighborhood, continuing the cycle of growth and improvement.
Best Practices/Innovation	The program will use established best practices in community engagement, youth counseling, golf and life skill training, tuition assistance and scholarship financial modeling as established by the Hogan's Jr Golf Heroes program.
Outcome Measurement	While the outcomes of programs like this can be difficult to measure, improved educational outcomes and participation in the community are two outcomes that are able to be quantified.
	Tracking beginning and ending grades and a simple questionnaire would provide sufficient information to track and measure those outcomes and can be completed by project staff.
	Yes, this funding will act as a catalyst for co-investment by facilitating further outreach to potential investors/contributors by enabling increased time spent in pursuit of further funding. It will also act as an anchor investment establishing by establishing credibility and trust with other potential investors/contributors and members of the community.
Partnerships	Yes
	I have partnered and will continue to partner with LivingWell Golf, the ABIDE Network, LPGA Member Judy Rhodes and Schmidley's Family Driving Range. These partners have assisted in securing golf clubs for youth that need them to participate in my camps, securing training facility space, golf training, providing outdoor training space and with advertising and promotion. I am planning to further my coaching certifications with the USGTF (United States Golf Teachers Federation) by becoming a Master Golf Coach and o entering the PGA Membership program. Completing those two steps will greatly assist in developing partnerships with the USGTF, the PGA of America and the LPGA of America.
	There is a lease with the ABIDE Network in place.
Displacement	No
Displacement explanation	
Physical Location	The EFG Academy will be located on the ABIDE Network campus at 3223 N 45th St, Omaha, NE 68104. The EFG space on the ABIDE Network campus is approximately 1,300 sq ft and currently includes two full swing hitting bays, two putting surfaces, a chipping area with two stations. The space also includes an unfinished area for an office and study/media room. The space is within QCT 54.
Qualified Census Tract	Within one or more QCTs
Additional Location Documents	n/a
Property Zoning	Yes

Is the project connected to utilities?	
	Yes
	No
Design, Estimating, and Bidding	Yes
	No
	n/a
General Contractor	No
Request Rationale	o Rent - $12,000 Turf - $4,000 Putting Platform Materials - $1,000 Swing Analyzer/Simulator - $500 Video Projector - $350 Training Aids - $1,000 Youth Clubs (10 sets) - $5,500 Tables/Desks - $400 Multimedia Equipment (Computer, Monitor/s, etc) $1,000 Advertising Promotion - $3,600 Physical Improvement - $5,800 Covid Safety (exhaust fans, heaters, masks) $500 Salaries - $86,600
Grant Funds Usage	o The grant funding will enable the project to get physical upgrades completed, equipment acquired, advertising and promotion to secure paying clients, school outreach to secure free students and training to begin immediately. o It will allow for, on a fulltime basis, school outreach to expand over the next year to continually increase the program's reach to include scaling up to multiple program sessions per day in Summer 2023. o It will allow for, on a fulltime basis, outreach to secure co-investors, development of current partners, outreach to secure future partners and scaled program expansion to other locations.
Proposal Financial Sustainability	Yes
	The future of the program is built around a sustainable model that includes paid participation by individuals and families financially able to pay offsetting the costs of families that qualify for tuition assistance and scholarship participation. The model program was the Hogan's Jr Golf Heroes program that became what is currently the PGA First Tee program.
Funding Sources	I am currently exploring future funding possibilities through the PGA of America, the LPGA of America, the USGTF and other sources including both State and Federal sources.
	n/a
	Yes. Without LB1024 grant funding the program cannot immediately function as outlined.
Scalability	Yes, the program is scalable. Program reach can be expanded through increased outreach through schools, increased advertising and promotion, and increased program sessions. During the Summer months the program could include up to four two-hour sessions per day.
	n/a
Financial Commitment	Please describe the organizational and/or personal financial commitment to the proposal. – All existing equipment purchases and current expenses have been paid for by the principal contact.
ARPA Compliance Acknowledgment	☑
ARPA Reporting and Monitoring Process Acknowledgme	☑

LB1024 Funding Sources Acknowledgment	☑
Public Information	☑
File Uploads	Additional Location Documents (see application for list)

Chipping Stations

Desk, chipping, stretching stations

NEBRASKA
NEBRASKA
SCHOOL FOR THE DEAF
ABIDE

Full Swing Bay #1

Full Swing Bay #2

Putting Stations

Grant Application

Row 122

Organization Name (if applicable)	Vasser Acdemy,LLC
Physical Address	5706 N 40th St 68111
Mailing Address	2405 N 16th St 68110
Website	Coming Soon
Social Media Accounts	https://www.instagram.com/invites/contact/?i=15agdd1gbukho&utm_content=lyxksxi
Name	Jameea Vasser
Title	CEO
Email Address	vasseracademy@gmail.com
Phone	+1 (402) 996-0872
Team	Yes
	Brandy Clements- Professional development specialist: Assists with incoming staff/ volunteers and sometimes parents I serve with all things personal development. Melissa Polendo Serves as my business consultant she has been assisting me with my entire business from the business plan to the LLC filing the list could go on.
Organizational Chart	I am currently working solo as the owner/provider I handle all dealings.
Other Completed Projects and/or Accomplishments	This proposal will help me complete my staffing goal. I am only one individual and not only are the children in need of my services, but I have mothers who need just as much as my attention. Im grateful for friendship. I have a friend assisting me with the parents personal development which I feel is an accomplishment for Vasser Academy, being able to help those in serious need for little to nothing. I know if we continue operating as is business will thrive and goals will continue to be met which is seeing healthier relationships and households.
Proposal Title	Vasser Academy Grant proposal
Total Budget ($)	$7,230,397.00
LB1024 Grant Funding Request ($)	$80,000.00
Proposal Type	Service/program
Brief Proposal Summary	With this grant I will be able to properly complete the set up of my advanced in-home childcare which in return will provide a safe and exciting learning space that attracts families located in North Omaha area and lead to expansion. What expansion looks like for Vasser Academy is more partnerships w/ local job training programs and counselors, and seasoned providers, Sponsored childcare, job, and housing assistance for single mothers to maintain and promote healthy living for their children.
Timeline	I dont really have a specific timeframe, but once funds are granted it will be spent on attached budget immediately.
Percentage completed by July 2025	100%
Funding Goals	Fundamental Change (i.e., a proposal that will continue to elevate North or South Omaha's presence and perception within the region, significantly improving the lives of area residents through physical development) Long-Lasting Economic Growth (i.e., a proposal that will foster gainful employment opportunities and financial investment in the area, leading to the creation of generational wealth and widespread economic vitality in North and South Omaha)
Community Needs	Policy (i.e., develop or improve context-sensitive education, finance, health, training, zoning, etc.) Sustainable Community (i.e., create or enhance housing,

	services, education, civic uses, recreation, etc.)
"other" explanation	
Proposal Description and Needs Alignment	Vasser Academy is an advanced in-home childcare facility where we provide a safe environment working families can send their children (6weeks-13yrs old) to. A childcare facility where they receive the fundamentals to help them achieve new heights in life by focusing on Self-actualization and developmental milestones. Vasser Academy's mission is dedicated to providing love, structure, and fundamentals. The vision for the childcare is to be the village that breeds future innovators and a community of positive mentors in North Omaha. January 2020 the idea to start an in-home childcare came about. Owner/Provider Jameea Vasser was a new mother herself and noticed there was an issue finding suitable childcare providers who not only had a real love for children and community but taught them what they needed to develop and excel once they aged into the school system. Jameea decided to work in an actual childcare facility to get a feel for the environment and learn as much as she could about how childcare facility was run. Due to Covid the time at Educare was cut short, but the information learned stayed with her. In November 2020 Jameea started her in-home "Perfect Pearls Childcare" starting with just 1-2 children. Fast forward a few months, Jameea decided to make her business more personal, so she changed the name from "Perfect Pearls" to "Vasser Academy, LLC". With the name change she got her business registered through Secretary of State and once that was completed and she got approved for DHHS's subsidy program she went public. After posting her work with the children she gained 8 more children plus plenty of inquiries and collaboration opportunities. With business starting to kick off smoothly the owner of Vasser Academy, LLC is now ready to expand.
Visioning Workshop Findings Alignment	Having working families enrolled into Vasser Academy, LLC means they can focus on workforce development and making a sustainable life for themselves. That leads to a healthier and happier community. Vasser Academy also provides goal-based services that prepares the youth for a formal school setting. Preparing the youth for school is vital to future literacy success, math and reading comprehension and prevention of behavioral issues. We have a issue in our community today when it comes to our youth. Vasser Academy is a home away from home we assist families with more than keeping their children 8+ hours a day We follow Maslow's hierarchy of needs chart when assisting families because we know its important for all children's needs be met in order for them to grow into their most highest self and with this grant we can not only continue the work but eaxpand it being it is a need in North Omaha and the work done at Vasser Academy is dynamic and necessary in a post pandemic society.
Priorities Alignment	Vasser Academy, LLC is a fully operating advanced in-home childcare facility. From 11/2020-09/2022 Vasser Academy, LLC was a license exempt as of 09/26/2022 we are now state licensed childcare providing childcare services to 10 enrolled families. Our parents ages range from 20-35 with income ranging from 10k-30k meaning they are low income. Providing childcare hours that are flexible for families work schedules while the child is receiving childcare services. From Vasser Academy they receive extremely attentive care and goal-based services. At Vasser Academy 0-5yrs is to be the most vital time of a person's development. It is extremely important that each child receives basic needs met as well as proper communication, goal based one on one care and the technology and curriculum to support those needs.
Economic Impact	I wanted to create jobs for women like myself who were first time single mothers who couldn't bare leaving thier child with just anyone. I've worked solo for a year and a half and came across those exact women. I was introduced to Heartland workfocre soultions since I could not afford to pay anyone. With this grant investment I will be able to fully employ one lead provider (full-Time). Doing business with heartland workforce soultions I will be able to be reimbursed 50% of employees pay which will be used to hire another employee and then start job training and continue to grow staff as the childcare continues to progress to expansion to offer more jobs from childcare teachers down to maintence workers. Vasser Academy plans to expand tremendously and will need a village to properly maintain the accomplishment.
	n/a
	n/a
	$15-$20 hourly
	With HWS paid training I will be able to properly assess each candidate which are mostly hand picked reason being I specifically want to help those living in the community I to live and serve. As clientel grows I will always be inquiring about individuals who would be interested in making a difference, not only in the children and families lives but for themselves.
Community Benefit	Those I service gain access to plenty of resources which in my community goes a long way. Some have experienced loss of income, housing and even their children due to not having proper guidance and resources and that is how Vasser Academy and this proposal will continue to benefit the community. With this grant Vasser Academy can continue the work by offering job and voluteer oportunites, Providing

	safe qaulity care for children lowering risks of continued trauma and assist families with maintaining a sense of love and belonging(culture), physiological and safety needs.
	Vasser Academy will invest majority of the grant investment into hiring of one fulltime staff. I know as a owner what I can maintain financially and I want to secure one employee to train so that I can then focus more on hiring more individuals with the help of HWS and even maintaining young volunteers to keep the youth busy and off the streets. Another percentage goes to accounting and consulting services to ensure that I am meeting proper state business requirements and requirements of the Douglas County health department. Personal development services for all coming staff and families in need. The other percentage of the grant investment will be utilized for building maintenance, camera system, and cleaning services. The remainder of the grant will be utilized for appliances, memberships, curriculum, and supplies to assist with goal based, one on one personal development for each child. This will keep youth enrolled for long periods of time, which would keep profit coming into the business. Through marketing and word of mouth Vasser Academy will maintain an enrollment waitlist and begin to expand services to include more in-home childcares.
Best Practices/Innovation	There is no handbook when it comes to parenting, but sometimes I always say I feel like there should be. I am no expert of al things but I do know with the right examples families in North Omaha can thrive in all aspects with just a more resources and guidance. As a provider I make it a priority to stay involved in my community and I make it a duty to attend all forums, trainings that could assist me wiith the enhancement of my industry to better assist those in the North Omaha community I serve.
Outcome Measurement	I prepare children 0-3 for school setting with their weekly goal books we set up lessons to track their development. At Vasser Academy we take parent participation seriously because we stand on parents being the first teacher so we will be tracking progress through Wonderschool which is a childcare management software that will help mesure progress amongst other things. Of course creating job opportunities is vital. I've personally worked for little to sometimes nothing to learn and begin building this process and it is hard work and I believe hourly wages from $15-$20 is reasonable and should be offered to qualified employees to keep good workers in this field being we have a shortage of caring providers just to now have a shortage of teachers as well.
	Childcare mamagement sofware by CEO and qualified staff.
	no
Partnerships	Yes
	Heartland workforce solutions-Provide funding reimbursement for staff and also paid training for opportunities for new staff. , Opulence- Non profit I co-found which will assist further with providing all necessary resources for families enrolled, Profide funding for children enrolled to have access to other programs that require fees familes in the North Omaha area can not afford.
	Opulence
Displacement	No
Displacement explanation	
Physical Location	5706 N 40th St 68110 residential neightborhood located in North Omaha.
Qualified Census Tract	Within one or more QCTs
Additional Location Documents	
Property Zoning	Yes
Is the project connected to utilities?	
	Yes
	No
Design, Estimating, and Bidding	No

	No
	Exact dollar amounts found per expense
General Contractor	No
Request Rationale	See attachment
Grant Funds Usage	See attachment
Proposal Financial Sustainability	Yes
	See attachment
Funding Sources	north Omaha Turnback grant (Pending)
	2022-2023 North Omaha Turnback grant for $10,000, Pending, expected December 2022.
	no
Scalability	yes/no
	With or without the full amount requested the work can and will continue, but it would just make it a little harder to juggle all of this work alone. I have a team but they are even assisting me out of love for the community(free of charge). I've been a minimalist for a long time I would rather give the children enrolled the best childcare experience possible while assisting thier families with maintaining a great home life. I can only do so much witht he income i've made so far but with business getting ready to expand meaning more familes to help assist I'd rather have all tools on hand and everything budgeted has a necessay use.
Financial Commitment	Vasser Academy is a growing advanced in-home childcare facility. $80,000 is a lot to request and I tried my best to break it all down to the last cent as to what funds will be used for. The purpose of the $80,000 grant request is to cover the cost of labor, educational supplies, accounting record keeping, business operations, cleaning, and public health. Being able to provide the items listed in the budget allows Vasser Academy to provide a safe, updated, and healthy environment for enrolled families and ability to reach others in the community.
ARPA Compliance Acknowledgment	☑
ARPA Reporting and Monitoring Process Acknowledgme	☑
LB1024 Funding Sources Acknowledgment	☑
Public Information	☑
File Uploads	Additional Location Documents (see application for list) Data table of uses (breakdown of how the requested funds will be used for your proposal) Documentation of site control (proof of ownership, option, purchase contract, or long-term lease agreement) Plans and detailed descriptions, including pictures and a map of the site location/surrounding area Proposal Budget/Sources and Uses

dotloop signature verification: dtlp.us/Gdsw-0ojX-rpVR

NEBRASKA STANDARD LEASE AGREEMENT

I. THE PARTIES. This Residential Lease Agreement ("Agreement") made this August 15, 20 22 is between:

Landlord: Melissa Polendo with a mailing address of 3039 11th ave, City of Council Bluffs, State of Iowa ("Landlord"), AND

Tenant(s): Jameea Vasser ("Tenant").

Landlord and Tenant are each referred to herein as a "Party" and, collectively, as the "Parties."

NOW, THEREFORE, FOR AND IN CONSIDERATION of the mutual promises and agreements contained herein, the Tenant agrees to lease the Premises from the Landlord under the following terms and conditions:

II. LEASE TYPE. This Agreement shall be considered a fixed lease. The Tenant shall be allowed to occupy the Premises starting on May 1, 20 22 and end on April 31st, 20 22 ("Lease Term"). At the end of the Lease Term and no renewal is made, the Tenant: (check one)

☑ - May continue to lease the Premises under the same terms of this Agreement under a month-to-month arrangement.

☐ - Must vacate the Premises.

III. OCCUPANT(S). The Premises is to be occupied strictly as a residential dwelling with the following individual(s) in addition to the Tenant: (check one)

☑ - Sincere Vasser ("Occupant(s)")

☐ - There are no Occupant(s).

IV. THE PROPERTY. The Landlord agrees to lease the described property below to the Tenant: (enter the property information)

a.) Mailing Address: 5706 N 40th St, City of Omaha, State of Nebraska.
b.) Residence Type: ☐ Apartment ☑ House ☐ Condo ☐ Other: _____
c.) Bedroom(s): 3
d.) Bathroom(s): 2

The aforementioned property shall be leased wholly by the Tenant ("Premises").

V. PURPOSE. The Tenant and Occupant(s) may only use the Premises as: (check one)

☐ - A residential dwelling only.

dotloop signature verification: dtlp.us/Gdsw-0ojX-rpVR

☒ - A residential dwelling and: childcare business.

VI. FURNISHINGS. The Premises is: (check one)

☐ - To be furnished with the following: _____
_____.

☒ - Not furnished.

VII. APPLIANCES. The Landlord shall: (check one)

☒ - Provide the following appliances: fridge, stove, washer and dryer, microwave.

☐ - Not provide any appliances.

VIII. RENT. The Tenant shall pay the Landlord, in equal monthly installments, $ 1050 ("Rent"). The Rent shall be due on the 1 of every month ("Due Date") and paid under the following instructions: money order or cashiers check.

IX. NON-SUFFICIENT FUNDS (NSF CHECKS). If the Tenant pays the Rent with a check that is not honored due to insufficient funds (NSF): (check one)

☒ - There shall be a fee of $____ per incident.

☐ - There shall be no fee.

X. LATE FEE. If Rent is not paid on the Due Date: (check one)

☒ - There shall be a penalty of $____ due as ☐ One (1) Time Payment ☐ Every Day Rent is Late. Rent is considered late when it has not been paid within ____ day(s) after the Due Date.

☐ - There shall be No Late Fee if Rent is late.

XI. FIRST (1ST) MONTH'S RENT. The Tenant is required to pay the first (1st) month's rent: (check one)

☒ - Upon the execution of this Agreement.

☐ - Upon the first (1st) day of the Lease Term.

XII. PRE-PAYMENT. The Tenant shall: (check one)

☐ - Pre-Pay Rent in the amount of $_____ for the term starting on _____, 20____ and ending on _____, 20____. The Pre-Payment of Rent shall be due upon the execution of this Agreement.

dotloop signature verification: dtlp.us/Gdsw-0ojX-rpVR

☒ - Not be required to Pre-Pay Rent.

XIII. PRORATION PERIOD. The Tenant: (check one)

☐ - Shall take possession of the Premises before the start of the Lease Term on _____, 20____ and agrees to pay $_____ for the proration period. The proration rate is calculated by the monthly Rent on a daily basis which shall be paid by the Tenant upon the execution of this Agreement.

☒ - Shall not be taking possession of the Premises before the Lease Term.

XIV. SECURITY DEPOSIT. As part of this Agreement: (check one)

☐ - The Landlord requires a payment in the amount of $_____ ("Security Deposit") for the faithful performance of the Tenant under the terms and conditions of this Agreement. Payment of the Security Deposit is required by the Tenant upon the execution of this Agreement. The Security Deposit shall be returned to the Tenant within ____ days after the end of the Lease Term less any itemized deductions. This Security Deposit shall not be credited towards any Rent unless the Landlord gives their written consent.

☒ - The Landlord does not require a Security Deposit as part of this Agreement.

XV. MOVE-IN INSPECTION. Before, at the time of the Tenant accepting possession, or shortly thereafter, the Landlord and Tenant: (check one)

☒ - Agree to inspect the Premises and write any present damages or needed repairs on a move-in checklist.

☐ - Shall not inspect the Premises or complete a move-in checklist.

XVI. PARKING. The Landlord: (check one)

☒ - Shall provide __2__ parking space(s) to the Tenant for a fee of $_____ to be paid ☒ at the execution of this Agreement ☐ on a monthly basis in addition to the rent. The parking space(s) are described as: _____.

☐ - Shall NOT provide parking.

XVII. SALE OF PROPERTY. If the Premises is sold, the Tenant is to be notified of the new Owner, and if there is a new Manager, their contact details for repairs and maintenance shall be forwarded. If the Premises is conveyed to another party, the new owner: (check one)

☒ - Has the right to terminate this Agreement by providing _30_ days' notice to the Tenant.

dotloop signature verification: dtlp.us/Gdsw-0ojX-rpVR

☐ - Does not have the right to terminate this Agreement.

XVIII. UTILITIES. The Landlord shall provide the following utilities and services to the Tenant: _____
OPPD, MUD, Cox _____.

Any other utilities or services not mentioned will be the responsibility of the Tenant.

XIX. EARLY TERMINATION. The Tenant: (check one)

☒ - Shall have the right to terminate this Agreement at any time by providing at least ___ days' written notice to the Landlord along with an early termination fee of $_____ (US Dollars). During the notice period for termination the Tenant will remain responsible for the payment of rent.

☐ - Shall not have the right to terminate this Agreement.

XX. SMOKING POLICY. Smoking on the Premises is: (check one)

☒ - Permitted ONLY in the following areas: Outside home.

☐ - Prohibited on the Premises and Common Areas.

XXI. PETS. The Tenant: (check one)

☐ - Shall have the right to have ___ pet(s) on the Premises consisting of _____ [Types of Pets Allowed] that are not to weigh over ____ pounds. For the right to have pet(s) on the Premises the Landlord shall charge a fee of $_____ that is ☐ non-refundable ☐ refundable unless there are damages related to the pet. The Tenant is responsible for all damage that any pet causes, regardless of ownership of said pet and agrees to restore the Premises to its original condition at their expense.

☒ - Shall not have the right to have pets on the Premises or in the common areas.

XXII. WATERBEDS. The Tenant: (check one)

☐ - Shall have the right to use a waterbed on the Premises.

☒ - Shall not have the right to use a waterbed on the Premises.

XXIII. NOTICES. Any notice to be sent by the Landlord or the Tenant to each other shall use the following addresses:

Landlord's / Agent's Address:

3039 11th ave Council Bluffs IA 51501 _____.

dotloop signature verification: dtlp.us/Gdsw-0ojX-rpVR

Tenant's Mailing Address: (check one)

☒ - The Premises.

☐ - Other. _____.

XXIV. AGENT/MANAGER. (check one)

☐ - The Landlord does have a manager on the Premises that can be contacted for any maintenance or repair at:

Name: _____

Telephone (____) _____-_____
E-Mail _____

☒ - The Landlord does not have a manager on the Premises although the Landlord can be contacted for any maintenance or repair at:

Telephone (____) 298-3802
E-Mail polendobusiness@gmail.com

XXV. POSSESSION. Tenant has examined the condition of the Premises and by taking possession acknowledges that they have accepted the Premises in good order and in its current condition except as herein otherwise stated. Failure of the Landlord to deliver possession of the Premises at the start of the Lease Term to the Tenant shall terminate this Agreement at the option of the Tenant. Furthermore, under such failure to deliver possession by the Landlord, and if the Tenant cancels this Agreement, the Security Deposit (if any) shall be returned to the Tenant along with any other pre-paid rent, fees, including if the Tenant paid a fee during the application process before the execution of this Agreement.

XXVI. ACCESS. Upon the beginning of the Proration Period or the start of the Lease Term, whichever is earlier, the Landlord agrees to give access to the Tenant in the form of keys, fobs, cards, or any type of keyless security entry as needed to enter the common areas and the Premises. Duplicate copies of the access provided may only be authorized under the consent of the Landlord and, if any replacements are needed, the Landlord may provide them for a fee. At the end of this Agreement all access provided to the Tenant shall be returned to the Landlord or a fee will be charged to the Tenant or the fee will be subtracted from the Security Deposit.

XXVII. SUBLETTING. The Tenant shall not be able to sublet the Premises without the written consent from the Landlord. The consent by the Landlord to one subtenant shall not be deemed to be consent to any subsequent subtenant.

XXVIII. ABANDONMENT. If the Tenant vacates or abandons the Premises for a time-period that is the minimum set by State law or seven (7) days, whichever is less, the Landlord shall have the right to terminate this Agreement immediately and remove all belongings including any personal property off of the Premises. If the Tenant vacates or

dotloop signature verification: dtlp.us/Gdsw-0ojX-rpVR

abandons the Premises, the Landlord shall immediately have the right to terminate this Agreement.

XXIX. ASSIGNMENT. Tenant shall not assign this Lease without the prior written consent of the Landlord. The consent by the Landlord to one assignment shall not be deemed to be consent to any subsequent assignment.

XXX. RIGHT OF ENTRY. The Landlord shall have the right to enter the Premises during normal working hours by providing at least twenty-four (24) hours notice in order for inspection, make necessary repairs, alterations or improvements, to supply services as agreed or for any reasonable purpose. The Landlord may exhibit the Premises to prospective purchasers, mortgagees, or lessees upon reasonable notice.

XXXI. MAINTENANCE, REPAIRS, OR ALTERATIONS. The Tenant shall, at their own expense and at all times, maintain premises in a clean and sanitary manner, and shall surrender the same at termination hereof, in as good condition as received, normal wear and tear excepted. The Tenant may not make any alterations to the leased premises without the consent in writing of the Landlord. The Landlord shall be responsible for repairs to the interior and exterior of the building. If the Premises includes a washer, dryer, freezer, dehumidifier unit and/or air conditioning unit, the Landlord makes no warranty as to the repair or replacement of units if one or all shall fail to operate. The Landlord will place fresh batteries in all battery-operated smoke detectors when the Tenant moves into the premises. After the initial placement of the fresh batteries it is the responsibility of the Tenant to replace batteries when needed. A monthly "cursory" inspection may be required for all fire extinguishers to make sure they are fully charged.

XXXII. NOISE/WASTE. The Tenant agrees not to commit waste on the premises, maintain, or permit to be maintained, a nuisance thereon, or use, or permit the premises to be used, in an unlawful manner. The Tenant further agrees to abide by any and all local, county, and State noise ordinances.

XXXIII. GUESTS. There shall be no other persons living on the Premises other than the Tenant and any Occupant(s). Guests of the Tenant are allowed for periods not lasting for more than 48 hours unless otherwise approved by the Landlord in writing.

XXXIV. COMPLIANCE WITH LAW. The Tenant agrees that during the term of the Agreement, to promptly comply with any present and future laws, ordinances, orders, rules, regulations, and requirements of the Federal, State, County, City, and Municipal government or any of their departments, bureaus, boards, commissions and officials thereof with respect to the premises, or the use or occupancy thereof, whether said compliance shall be ordered or directed to or against the Tenant, the Landlord, or both.

XXXV. DEFAULT. If the Tenant fails to comply with any of the financial or material provisions of this Agreement, or of any present rules and regulations or any that may be hereafter prescribed by the Landlord, or materially fails to comply with any duties imposed on the Tenant by statute or State laws, within the time period after delivery of written notice by the Landlord specifying the non-compliance and indicating the intention of the Landlord to terminate the Agreement by reason thereof, the Landlord may terminate this Agreement. If the Tenant fails to pay rent when due and the default

dotloop signature verification: dtlp.us/Gdsw-0ojX-rpVR

continues for the time-period specified in the written notice thereafter, the Landlord may, at their option, declare the entire balance (compiling all months applicable to this Agreement) of rent payable hereunder to be immediately due and payable and may exercise any and all rights and remedies available to the Landlord at law or in equity and may immediately terminate this Agreement.

The Tenant will be in default if: (a) Tenant does not pay rent or other amounts that are owed; (b) Tenant, their guests, or the Occupant(s) violate this Agreement, rules, or fire, safety, health, or criminal laws, regardless of whether arrest or conviction occurs; (c) Tenant abandons the Premises; (d) Tenant gives incorrect or false information in the rental application; (e) Tenant, or any Occupant(s) is arrested, convicted, or given deferred adjudication for a criminal offense involving actual or potential physical harm to a person, or involving possession, manufacture, or delivery of a controlled substance, marijuana, or drug paraphernalia under state statute; (f) any illegal drugs or paraphernalia are found in the Premises or on the person of the Tenant, guests, or Occupant(s) while on the Premises and/or; (g) as otherwise allowed by law.

XXXVI. MULTIPLE TENANT OR OCCUPANT(S). Each individual that is considered a Tenant is jointly and individually liable for all of this Agreement's obligations, including but not limited to rent monies. If any Tenant, guest, or Occupant(s) violates this Agreement, the Tenant is considered to have violated this Agreement. Landlord’s requests and notices to the Tenant or any of the Occupant(s) of legal age constitutes notice to the Tenant. Notices and requests from the Tenant or any one of the Occupant(s) (including repair requests and entry permissions) constitutes notice from the Tenant. In eviction suits, the Tenant is considered the agent of the Premise for the service of process.

XXXVII. DISPUTES. If a dispute arises during or after the term of this Agreement between the Landlord and Tenant, they shall agree to hold negotiations amongst themselves, in "good faith", before any litigation.

XXXVIII. SEVERABILITY. If any provision of this Agreement or the application thereof shall, for any reason and to any extent, be invalid or unenforceable, neither the remainder of this Agreement nor the application of the provision to other persons, entities or circumstances shall be affected thereby, but instead shall be enforced to the maximum extent permitted by law.

XXXIX. SURRENDER OF PREMISES. The Tenant has surrendered the Premises when (a) the move-out date has passed and no one is living in the Premise within the Landlord’s reasonable judgment; or (b) Access to the Premise have been turned in to Landlord – whichever comes first. Upon the expiration of the term hereof, the Tenant shall surrender the Premise in better or equal condition as it were at the commencement of this Agreement, reasonable use, wear and tear thereof, and damages by the elements excepted.

XL. RETALIATION. The Landlord is prohibited from making any type of retaliatory acts against the Tenant including but not limited to restricting access to the Premises, decreasing or cancelling services or utilities, failure to repair appliances or fixtures, or any other type of act that could be considered unjustified.

dotloop signature verification: dtlp.us/Gdsw-0ojX-rpVR

XLI. WAIVER. A Waiver by the Landlord for a breach of any covenant or duty by the Tenant, under this Agreement is not a waiver for a breach of any other covenant or duty by the Tenant, or of any subsequent breach of the same covenant or duty. No provision of this Agreement shall be considered waived unless such a waiver shall be expressed in writing as a formal amendment to this Agreement and executed by the Tenant and Landlord.

XLII. EQUAL HOUSING. If the Tenant possesses any mental or physical impairment, the Landlord shall provide reasonable modifications to the Premises unless the modifications would be too difficult or expensive for the Landlord to provide. Any impairment(s) of the Tenant are encouraged to be provided and presented to the Landlord in writing in order to seek the most appropriate route for providing the modifications to the Premises.

XLIII. HAZARDOUS MATERIALS. The Tenant agrees to not possess any type of personal property that could be considered a fire hazard such as a substance having flammable or explosive characteristics on the Premises. Items that are prohibited to be brought into the Premises, other than for everyday cooking or the need of an appliance, includes but is not limited to gas (compressed), gasoline, fuel, propane, kerosene, motor oil, fireworks, or any other related content in the form of a liquid, solid, or gas.

XLIV. INDEMNIFICATION. The Landlord shall not be liable for any damage or injury to the Tenant, or any other person, or to any property, occurring on the Premises, or any part thereof, or in common areas thereof, and the Tenant agrees to hold the Landlord harmless from any claims or damages unless caused solely by the Landlord's negligence. It is recommended that renter's insurance be purchased at the Tenant's expense.

XLV. COVENANTS. The covenants and conditions herein contained shall apply to and bind the heirs, legal representatives, and assigns of the parties hereto, and all covenants are to be construed as conditions of this Agreement.

XLVI. PREMISES DEEMED UNINHABITABLE. If the Premises is deemed uninhabitable due to damage beyond reasonable repair the Tenant will be able to terminate this Agreement by written notice to the Landlord. If said damage was due to the negligence of the Tenant, the Tenant shall be liable to the Landlord for all repairs and for the loss of income due to restoring the Premises back to a livable condition in addition to any other losses that can be proved by the Landlord.

XLVII. LEAD PAINT. (check one)

☐ - The Premises was built prior to 1978 and there is an attachment titled the 'Lead-Based Paint Disclosure' that must be initialed and signed by the Landlord and Tenant.

☐ - The Premises was not built prior to 1978.

XLVIII. GOVERNING LAW. This Agreement is to be governed under the laws located in the State of Nebraska.

dotloop signature verification: dtlp.us/Gdsw-0ojX-rpVR

XLIX. ADDITIONAL TERMS AND CONDITIONS. _____
_____
_____

L. ENTIRE AGREEMENT. This Agreement contains all the terms agreed to by the parties relating to its subject matter including any attachments or addendums. This Agreement replaces all previous discussions, understandings, and oral agreements. The Landlord and Tenant agree to the terms and conditions and shall be bound until the end of the Lease Term.

Landlord's Signature _____ Date: 07/28/2022

Print Name: Melissa Polendo

Tenant's Signature Jameea Vasser dotloop verified 08/08/22 3:23 PM CDT KAFI-FI1S-ZHGR-OGFF Date: 07/28/2022

Print Name: Jameea Vasser

Tenant's Signature _____ Date: _____

Print Name: _____

Agent's Signature _____ Date: _____

Print Name: _____

dotloop signature verification: dtlp.us/Gdsw-0ojX-rpVR

AMOUNT ($) DUE AT SIGNING

Security Deposit: $ 1050

First (1st) Month's Rent: $ 1050

Parking Fee: $ none

Pet Fee(s): $ none

Pre-Payment of Rent: $ none

Proration Amount: $ none

Total Amount: $ 2100

dotloop signature verification: dtlp.us/Gdsw-0ojX-rpVR

Disclosure of Information on Lead-Based Paint and/or Lead-Based Paint Hazards

1. **Lead Warning Statement**
Housing build before 1978 may contain lead-based paint. Lead from paint, paint chips, and dust can pose health hazards if not managed properly. Lead exposure is especially harmful to young children and pregnant women. Before renting pre-1978 housing, landlords must disclose the presence of known lead-based paint and /or lead-based paint hazards in the dwelling. Tenants must also receive a federally approved pamphlet on lead poisoning prevention.
2. **Lessor's Disclosure**
(a) Presence of lead-based paint and/or lead-based paint hazards (check one below):
☐ - Known lead-based paint and/or lead-based paint hazards are present in the housing (explain): _____.
☑ - Landlord has no knowledge of lead-based paint and/or lead-based paint hazards in the housing.
(b) Records and reports available to the landlord (check one below)
☐ - Landlord has provided the tenant with all available records and reports pertaining to lead-based paint and/or lead-based paint hazards in the housing (list documents below).
☑ - Landlord has no reports or records pertaining to lead-based paint and/or lead-based paint hazards in the housing.
3. **Tenant's Acknowledgement**
☑ - Tenant has received copies of all information listed above.
☑ - Tenant has received the pamphlet "Protect Your Family From Lead in Your Home".
4. **Broker's Acknowledgement**
☑ - Broker has informed the tenant of the tenant's obligations under 42 USC 4852(d) and is aware of his/her responsibility to ensure compliance.
5. **Certification of Accuracy**
The following parties have reviewed the information above and certify, to the best of their knowledge, that the information they have provided is true and accurate.

Landlord's Signature Melissa Polendo dotloop verified 08/08/22 12:16 PM CDT ZQYH-AH5P-9OFR-PWKA Date: _____

Print Name: _____

Tenant's Signature Jameea Vasser dotloop verified 08/08/22 3:23 PM CDT QZJ3-ZSVC-ZUO8-FU9A Date: _____

Print Name: _____

Tenant's Signature _____ Date: _____

Print Name: _____

Agent's Signature _____ Date: _____

Print Name: _____

Budget Summary

Program Budget Summary for this Proposal

1.	Applicant's contribution from operating funds if any	*$0*
2.	Amount of this request	*$80,000*
3.	Amount of other pending requests, if any (list them here)	*$N/A*
4.	Amount of other confirmed requests, if any (list here)	*$N/A*
5.	Amount of in-kind contributions	*$4,500*
6.	Total Income (1+2+3+4+5=6)	*$84,500*
7.	Total Expense	*$72,304*
8.	Balance (6-7=8)	*$12,196*

Total Income & Expense Summaries for the Organization

	Actual Income & Expenditures *(From tax returns or audits)*	**Budgeted** *(Must match figures in Part B, Org. Budget)*	**Budgeted** *(If available)*
	Last fiscal year ending	Current fiscal year ending	Next fiscal year ending
Income	$2,211	$5,565	$108,074
Expense	$5,996	$72,304	$60,558
Net	$-3,785	$-66,739	$47,516

INCOME

Source	**Amount**
Government grants & contracts (local, state, federal)	$90,000
Foundations	$0
Corporations	$0

United Way or other federated campaigns	$0
Individual contributions	$
Fundraising events & products	$0
Membership & fee income	$108,074
Investment Income	$0
Other *(please specify)*	$0
Total Income	**$198,074**

EXPENSES

Item		**Amount**
Salaries & Wages	$	38,400
Insurance, benefits & related taxes	$	879
Consultants & Professional Fees	$	6,300
Travel	$	0
Equipment	$	8,790
Supplies	$	8,790
Printing & Copying	$	0
Telephone	$	100
Postage	$	0
Rent & Utilities	$	2,274
Depreciation	$	0
Other *(please specify)*	$	0
Total Expenses	**$**	**65,533**

Net	**$132,541**

Proposed Program Budget Sheet

(For Requested Funds)

A. Salaries		In-Kind	
1 Employee	$38,400		

Total Salaries	**$38,400**	**Total**	**$0**
B. Benefits		In-Kind	
Total Benefits	**$0**	**Total**	**$0**
C. Contracted Services		In-Kind	
Business consultant		$1000	
Personal development service		$1,200	
Cleaning Services	$2,100		
Accountant	$4,200		
Total Contracted Services	**$6,300**	**Total**	**$2,200**
D. Supplies		In-Kind	
Curriculum/materials	$5,947	$1,000	
Tablet (3)	$600		
furniture	$6,412.97	1,000	
Appliances	$2,320	$300	
generator	$300		
Camera surveillance	$2,000		
Total Supplies	**$17,579.97**	**Total**	**$2,300**
E. Travel	0	In-Kind	
Total Travel	**$0**	**Total**	**$0**

F. Other		In-Kind	
Marketing	$7,000		
Sam's club membership	$100		
Airplane museum pass	$250		
Fontenelle forest pass	$70		
Zoo pass	$150		
Children's museum pass	$180		
Total Other	**$7,750**	**Total**	**$0**
G. Indirect Costs		In-Kind	
Rent	$1,050		
Utilities	$425		
Office supplies	$799		
Total Indirect Costs	**$2,274**	**Total**	**0**
Total Requested	**$80,000**	**Total In-Kind**	**$4,500**

Project Budget Justification Sheet

A. Salaries: $38,400

Working for myself by self has been an experience. With heartland workforce solution's paid training program, I would be able to have paid employees assist with the day to day but due to miscommunication my ladies were not able to start under that specific program due to me needing two paid employees already working. I know my business is growing and the income is coming but to stay safe I would use this grant to fund employment of one qualified individual located in North Omaha who can relate to the children and families I serve. All funds get reinvested into my childcare until it is running how I envision so I can maintain one employee for the first half of the year and continue to grow a trusted staff to fill the homes I occupy and continue until I have multiple locations.

B. Benefits: N/A

C. Contracted Services: $8,500

These funds will be used for monthly cleanings to maintain cleanliness and excellent public health as we approach the cold wet months. After enrolling in NECC's family childcare business series and previous experience it is vital Vasser Academy obtain an accountant to make sure finances are overseen properly and lastly to compensate my business consultant and personal development specialist who have been helping me in exchange of good favor and love for the community and its people.

D. Supplies: $17,579

These funds will be used to purchase camera surveillance for safety, security and comfort to myself and families enrolled. With outages in the area, I would prefer to remain open, so a generator is vital to keep the doors open during harsh weather. For food safety, I would like to

separate personal from business so a refrigerator strictly for childcare will be purchased. Tablets will be purchased for what we call “screen time” and our one on ones with each child where we observe them on specific educational apps (Currently ABCYa, Khan Academy Kids, ABC Mouse.). A computer will be purchased for a few reasons. We have movie days and some lessons come with visuals so a television will also be purchased. Lastly, we have childcare learning supplies and curriculum which at Vasser Academy we prefer creative and high scope learning environment.

E. Travel: N/A

F. Other: $7,750

Funds here will be split between marketing in which we got quoted by a business located in the heart of North Omaha (Love to support other businesses in the community) and membership fees to kid friendly locations where they can enjoy and learn all at once for example: The zoo, Children’s, and airplane museums, Etc. For the sake of time and quantity a Sam’s club membership will also be included in this budget to purchase in bulk.

G. Indirect Costs: $2,274

These funds will go to monthly expenses such as rent and utilities. The remaining funds will also go towards all necessary office supplies such as: Ink, Writing utensils, paper, etc.

Community Impact Statement

Vasser Academy and all the programming/curriculum created by Vasser Academy will be able to have a full impact on its community once a secure location is open and in full operation. There is a point in a child's life where they no longer enjoy pursuing an education. That usually begin once they reach first grade due to the change in learning styles. That becomes an issue as the child continues to age because they then become adults who have no interest to continue to learn, which I feel is a major issue in the community I live in and serve today. Only twelve percent of children are reading proficient in the 8th grade but fifteen percent in the fourth grade. graduation rate of Omaha Public Schools is currently the lowest in the state, and we are building a second juvenile center(prison) in the city. As we all may know our community suffers from many other disparities.

Vasser Academy aims to reconnect the children of our community to our rich culture by offering interactive learning, tutoring and parent personal development programs in a secure location that is funded solely on Vasser Academy's grant writing and funding efforts.

There aren't many in-home childcares and even centers located in the community with much impact when it comes to the children, and it shows. Vasser Academy's waitlist is growing daily thanks to marketing and word-of mouth; The work done with the children in care speaks for itself we would just like to reach more then the limited amount and with this grant will be the start

At Vasser Academy we aim to provide a village for the children in our community ages 6weeks-9yrs old. We aim to alleviate the lack of resources for toddler and elementary students' low graduation rates, high crime rates and youth entering the juvenile justice system with reaching developmental benchmarks.

Vasser Academy can only do so much, so we take parent accountability very seriously. We strive to assist families with building stronger bonds and presenting opportunities for continuous growth of themselves and their children outside of our care. We need more success stories and less trauma coming from those in the community.

Vasser Academy's owner Jameea Vasser is co-founder of a new non-profit Opulence where they connect with other nonprofits and local businesses. She uses both platforms to balance one another to where overall They will address the needs of our children and young adults. Vasser Academy will gage its impact on the community by creating personal profiles for each family enrolled, following a mental checklist, report cards, and possible in-home visits.

Vasser Academy will have an impact on the community by focusing on a child's physiological, safety needs and redirecting our youth's attention from Daily struggles faced to a variety of methods to boost their love for self, learning and community.

Business Plan

July 16, 2022

Executive Summary ……..……...Page 2

Overview …….…….....Page 3

Message ……....….....Page 5

Marketing ……...….….....Page 6

Service……...…….….....Page 7

Goals……..…….….....Page 9

Executive Summary:

Vasser Academy, LLC is an advanced in-home childcare center where a safe environment is provided to children of working families (6weeks-9yrs old). A home-based childcare facility where children receive the fundamentals to help them achieve new heights in life by focusing on self-actualization and developmental milestones. The mission of Vasser Academy, LLC is to assist with one's development of self-awareness so the child can excel in any space. The vision of Vasser Academy, LLC is to create a symbolic village through childcare service that breeds service driven youth, innovators, open minded leaders who have their focus on empowering and creating community for generations to come. When owner/operator Jameea Vasser became a new mother herself she noticed there was an issue finding suitable childcare providers who not only had a real love for children and community, but taught needed developmental skills to ensure children were ready to start school. Jameea decided to gain experience in childcare facilities by obtaining employment at Educare, Educare is the standard of childcare in Omaha, through her time at Educare she gained many certificates and learned procedures and policies that she uses and updates in her own business. Due to the uncertainties with Covid-19 her time at Educare ended, leading Jameea to take the leap in faith and begin accepting children in her home-based childcare facility. In November of 2020, Vasser Academy, LLC was formed, with word-of-mouth Jameea was able to obtain full status under exemption. Vasser Academy, LLC has a waiting list and the opportunity to grow to meet the needs of many working families in the area. With the help of grants and lenders Jameea hopes to obtain a larger home, and gain employees expanding her reach beyond her current capabilities.

1/ Overview

Business Name: Vasser Academy, LLC

Location: Omaha and Surrounding Areas

Legal Business Structure: LLC registered in the State of Nebraska

Brief description of what your company does:

Vasser Academy is an advanced in-home childcare that will give families enrolled an early learning center experience.

Mission:

Dedicated to providing LOVE, FUNDAMENTALS & STRUCTURE

Vision:

The vision of Vasser Academy, LLC is to create a symbolic village through childcare service that breeds service driven youth, innovators, open minded leaders who have their focus on empowering and creating community for generations to come.

2 / Message

What problem does your company solve for your customers?

Vasser Academy, LLC solves the issue of having to find safe, reliable, and affordable childcare. At Vasser Academy, LLC has plans on creating a system that assists parents outside of our facility by working with children's teachers, coaches, mentors to ensure the child(ren) remains on the right path. Providing additional structure for families and youth attendees.

Who does your company serve?

Vasser Academy, LLC serves all families with children who want them to exceed society's standards and do great things by being involved in productive activities daily.

Why do you do what you do?

The owner Jameea Vasser is a single mother whose realization of current childcare options were limited to options that showed interest in the money, or limited services offered. Creating a disservice for struggling families who must work long hours away from their child(ren). Jameea decided to create the solution to that problem, with her experience at the local Educare, she opened her in-home childcare facility teaching self-actualization and focusing on developmental milestones of each child.

Why should customers choose you over your competition?

Vasser Academy, LLC focuses on the children, the future of North Omaha, and acknowledges our children are growing up in a society that does not value children of poverty. Maslow's theory of self-actualization is referenced in the structure of the curriculum and how Jameea handles her relationship with each family. To address the needs of the children each family is held accountable, with monthly updates, survey assessments, home visits, and one on meetings. Vasser Academy, LLC teaches parents that they are the children's first teacher. Jameea strives to assist parents with building stronger bonds. The parents & provider create positive relationships, direct communication and understanding that the child's best interest is put first, providing access to unlimited opportunities as the child(ren) grows.

In addition to relationship building, which is our unique proprietary system, Vasser Academy, LLC offers transportation for morning, and evening care. Flexible hours to accommodate parents' work schedule. Being available 24 hours is vital for many families, some of which are front line health care workers and essential workers and do not have other childcare options.

3/ Marketing

Target market demographics and psychographics:

Working parents and guardians who have young children.

Visibility (brand awareness) strategy:

Logo is created for use on future uniforms, children can be recognized by their uniforms, childcare vans will have logos and branding information, and staff uniform shirts displaying logo and mission statement.

The use of clear brand and logo images across all social and websites will allow brand recognition.

Lead generation strategy:

Vasser Academy, LLC will use social media, Facebook, Instagram, TikTok, webpage, email capture, newsletters, flyers to home in the area, and most importantly word-of-mouth from current enrolled families.

Lead conversion strategy:

Due to limitations on child to teacher ratios, interested families will be put on a waiting list. A point system will be used when choosing families. Constant contact with families while they are on the waiting list will occur to keep them interested and create a demand for enrollment.

4 / Service

Childcare Fees	Prices
Enrollment Fee	$35
Daily Rate	$30
Hourly Rate	$5
Transportation per way	$2.50
Monthly Rate	$810

Transitioning into a new home, that will pass the State of Nebraska Department of Health License process the maximum children Vasser Academy, LLC can care for per teacher is 10 for the first teacher.

Full Enrollment	Estimated Income
10 kids	
Enrollment Fee	$35 x 10= $350 (one-time fee)
Monthly Rate	$810 x 10 = $8100
Transportation per way	$5 per day Est 5-8 kids will require transportation estimated net profit of transportation 5 x 27day per month x 5 children=$675 5 x 27day per month x 8 children=$1080
Estimated Total Monthly Net Profit	$8,977 (not including enrollment fees)
Estimated Total Annual Net Profit	$108,074 (including enrollment fees)

Expenses	Estimated Monthly Cost	Estimated Annual Cost
Rent	$1,050	$12,600
Utilities (Oppd+Mud+Phone+Wifi)	$425	$5,100
Gas for transportation	$80	$960
Insurance (home, liability, auto)	$25 + $170	$919
Cost per day to feed each child	$10 X 10 children X 27 days = $2,700	$32,400
Marketing materials		$500
Curriculum/supplies		$7,859
Other		$220
Total		$60,558

Total Income	$108,074
Total Expense	$60,558
Estimate Profit	**$47,516**

Vasser Academy currently accepts subsidy pay. Once licensed instead of the $15 daily rate it will then be the $30 daily such as private pay being private pay cannot exceed the subsidy rate.

5/ Goals

One Year Goal

One year from now, Vasser Academy, LLC aims to have a new rental property that is designed for fully capacity attendance of children. A waiting list that always allows for full capacity. Two to three full time employees to teach children. This will allow full profit and full capacity of attendees.

Five Year Goal

Five-year goal for Vasser Academy, LLC is to have a franchisable curriculum, and childcare system.

Two to Five childcare facilities in the Omaha and Surrounding Area.

Love

-Safety/Security

-Understanding

-Community

-Patience

Fundamentals

-Diverse learning styles

-Developmental Milestones

-school readiness

-Family Engagement

Structure

-Maslow's hierarchy of needs

-Individualized planning

-Interactive Learning

-Pedagogical teaching

-House model

Here at Vasser Academy we understand the needs of the children and believe that Maslow's theory of self-actualization is a great way to manage our programming. We want to breed future innovators who do not lack meaningful beliefs, principles, values, or true understanding of love for the people and their community. We want our kids to believe that there is more to life than what is around them and for them to believe that; the village they know must do our best to make sure all their needs are met so they'll reach the level of self-actualization for miracles to occur.

Vasser Academy provides age-based house model. Idea originated from President & CEO, The Eagle Academy Foundation David Banks. The defining quality is that an Eagle rises and falls with his house, and the essential message of the house system is that the young men are apart of a larger family, and that family has a stake in their well-being, their development, and their future. At Vasser academy we use this model to gain trust, build confidence and boost parent participation.



Individualized plans

Outside of the team building and group activities each child will be provided some one-on-one time. These consistent

encounters are to ensure each child is hitting his/her developmental milestones and accomplishing any school readiness goals. For those school aged we partner with the parents/guardians, teachers, coaches etc. to make sure the child has all support necessary to keep the drive the learn and accomplish more. Each child will have a participant goal book and I will sit with each family, and we will discuss goals and points are earned for their house per completed goal.

Vasser Academy's program is designed to meet the individual child's

Basic developmental needs: social, physical, emotional, artistic,

Intellectual and self-concept, while responding to the needs of families.

Staff/Training

The child's world is expanded mainly through appropriate staff-peer interactions and by staff picking up on children's cues which is why all staff, and any volunteer will each go through a thorough training required by DHHS and Owner. As of currently no other staff is employed with Vasser Academy so as far as any trainings the owner/provider Jameea Vasser keeps up on her own required trainings which are scheduled at random. Jameea just completed NECC's childcare business training the end of April '22. She has her licensing toolkit mentor which she has been working with the past few months. Jameea holds plenty of certificates in relation to children and childcare and continues to take advantage of every course available that once she does begin to hire each staff member would be required to withhold if not the same or more trainings/certifications.

Grant Application

Row 123

Organization Name (if applicable)	J3F & R LLC dba RJ Thomas Funeral Home
Physical Address	3510 North 33rd Street, Omaha NE 68104
Mailing Address	4940 Emmet Street Omaha, NE 68104
Website	
Social Media Accounts	
Name	Bob Pelshaw
Title	Project Manager
Email Address	bob@pelshawgroup.com
Phone	+1 (402) 401-9523
Team	Yes
	Thomas Family - licensed funeral directors currently with Thomas Funeral Home. Architect & MEP Engineers – Prochaska & Associates Project Manager & Developer – Pelshaw Group Inc has 30 years' experience as a commercial real estate developer Spencer Management LLC is a successful regional minority owned general contractor located in a QCT Lawrence Butler PE is a minority civil engineer located in a QCT
Organizational Chart	
Other Completed Projects and/or Accomplishments	Thomas Family - 112 total years experience licensed funeral directors with Thomas Funeral Home. Architect & MEP Engineers – Prochaska & Associates Prochaska is a multi-disciplined architectural and engineering firm with over 4 decades of successful experience in Omaha building billions of dollars of institutional, commercial, industrial, medical and governmental buildings. Project Manger & Developer – Pelshaw Groups has30 years' experience as a commercial real estate developer, partial list of projects: 2001 Acquired and did a historic renovation of the South Omaha City Hall received Historic Tax Credits 2001-05 Acquired and redeveloped the former Sutherlands Lumber into Sutherlands Plaza , received over $2.1mm in TIF 2001-05 Did site acquisitions for (14) new Walgreens stores in Nebraska & Iowa 2001-2009 Developed, owned, and sold (6) new construction Dollar General Stores (9800 SF each) using over $600k in TIF 2001-2009 Acquired property & redeveloped into (7) Dollar General Stores I owned and sold using $300k in TIF 2005 – 2009 Developed, owned, and sold (4) new construction Orscheln Farm & Home Stores (35k SF each) using $750k in TIF 2007 – 2010 Developed, owned, and sold (17) new construction Pamida Stores (35k SF each) using $1mm in TIF 2005 - 2012 Worked as fee-based developer for the $18mm HyVee anchored development Plattsmouth Plaza and received $2.3mm in TIF 2014 Obtained $380,000 in TIF for Dan Williams Tighton Distribution Center, Carter Lake IA 2014 – 2015 Obtained $460k in TIF for new apartments at 35th & Dodge for John Caniglia 2020 Helped secure TIF and CDBG funds for Ames Industrial Park LLC Spencer Management LLC is a successful regional general contractor with successful experience with hundreds of millions of dollars in regional construction and economic development projects. Lawrence Butler PE has successfully performed over a billion dollars of complex civil engineering projects ranging from new construction to neighborhood renewal.
Proposal Title	RJ Thomas Funeral Home
Total Budget ($)	$12,683,996.00

LB1024 Grant Funding Request ($)	$11,581,629.00
Proposal Type	Combination of capital project and service/program
Brief Proposal Summary	Building upon the 70+years of the Thomas Funeral Home, the RJ THOMAS FUNERAL HOME PROJECT by J3FR&R LLC (Applicant) proposes to provide a new and sorely needed modern funeral home owned by members of the Thomas family that have worked at Thomas Funeral Home. The project location at 3510 North 33rd Street was the site of a former industrial facility but is now mostly vacant and unused. The Site is adjacent to the Malcom X Memorial and a substantial number of homes built by Habitat for Humanity. The Applicant owns the site without debt, and has performed soil and environmental studies, topographical survey, and preliminary designs. With a successful Grant award, we will be able to complete the construction plans and start construction in September 2023 and be fully operational by May 2024. The Project transforms vacant ground into a viable new black-owned business increases services in the community, works with numerous non-profit groups and community agencies, and creates 60 temporary jobs, 33 permanent jobs, and trains at least 7 new funeral directors and 4 new embalmers in the first five years. Funeral directors and embalmers are high-paying careers in high demand. There is a lack of minority funeral directors and embalmers, and this Project will be the only training program in the Metro for apprentice funeral directors and embalmers. Some of those graduates could go on to own their own funeral homes or embalming businesses serving funeral homes. The proposed project costs are $12,683,996, of which $1,259,367 would be covered through the applicant's current invested funds of $428,337 and projected NOI of $831,030. The project is profitable and sustainable after Year 2 of the Program. The Project increases the tax base and is projected to generate over $150,000 in sales taxes over the first five years. To achieve the Grant's objective of maximizing the economic impact of the project by using businesses in the QCTs we have retained Midwest Diversity Consulting. They will be responsible for reaching the goal of 60% of the project contracts being awarded to minority owned, disadvantaged owned, and other businesses located within QCTs.
Timeline	please see timeline attachment
Percentage completed by July 2025	100%
Funding Goals	Fundamental Change (i.e., a proposal that will continue to elevate North or South Omaha's presence and perception within the region, significantly improving the lives of area residents through physical development) Long-Lasting Economic Growth (i.e., a proposal that will foster gainful employment opportunities and financial investment in the area, leading to the creation of generational wealth and widespread economic vitality in North and South Omaha) Transformational (i.e., a proposal that will help energize, recharge, or spur significant and favorable advancements in North or South Omaha's function or appearance)
Community Needs	Other Infrastructure (i.e., develop or improve broadband, business districts, roadways, sewer, etc.) Policy (i.e., develop or improve context-sensitive education, finance, health, training, zoning, etc.) Sustainable Community (i.e., create or enhance housing, services, education, civic uses, recreation, etc.)
"other" explanation	
Proposal Description and Needs Alignment	The RJ Thomas Funeral Home creates a sorely needed locally-owned new and modern funeral home, adding service to the area, with significant economic impact and growth of ancillary businesses serving the clients of the funeral home. In addition, the Project will create the only training program for new funeral directors and embalmers in Omaha.
Visioning Workshop Findings Alignment	The Project represents a substantial investment in the community, and spurs investment by supporting other community-based businesses, increases services, creates a substantial number of high-paying new jobs, creates the only training program for funeral directors and embalmers in the Omaha area, uses a vacant lot, and creates a new black-owned business that is prosperous and sustainable.

Priorities Alignment	The proposed project fully aligns with LB 1024's strategic priorities by transforming a vacant former industrial site into a cutting edge business service the community, further TRANSFORMING the surrounding QCTs with the high paying jobs the Project provides, and trains for. This represents not only a FUNDAMENTAL CHANGE in the 33rd & Evans neighborhood, but also in the employment and quality of life of households in the QCTs served by the Project and the vendors of the Project. With the jobs created and trained for, the beneficial increase in business for community vendors serving the operations of the Project, and the expected profitability and self-sustaining operations, this Project is poised for LONG-LASTING ECONOMIC SUCCESS AND GROWTH.
Economic Impact	We expect to create at least 60 temporary jobs, 33 permanent jobs, and train at least 7 new funeral directors and 4 new embalmers. Our wages will be higher than average ranging from $20/hour, with most permanent full time positions paying more than $50,000/year. Please see the Attached PDF "Project Payroll RJ Thomas" for the anticipated permanent jobs created, with wages. attached pdf "Project Payroll RJ Thomas" for further detail.
	33
	60
	High wage levels, starting from $20/hour, with many above $50,000/yr. Please see the attached pdf "Project Payroll RJ Thomas" for further detail.
	We have retained Midwest Diversity Consulting to recruit and vet businesses and contractors to bid on the construction work. Once we open, we will work closely with neighborhood caterers, florists, cosmologists and barbers.
Community Benefit	The North Omaha QCTs lack modern accessible funeral facilities. This new business will dramatically transform and improve the large vacant former industrial site it occupies, while providing a significant lasting impact with the new jobs this black-owned business will create, and the new funeral directors and embalmers this Project will train. Many of the apprentices will be from the neighborhood, may be covid-impacted, and will fill a great need for minority funeral directors and embalmers. Many of the businesses that this Project will support have been covid-impacted, and the economic impact from this Project will help grow their businesses, and potentially help them provide new jobs to other unemployed workers who may have been impacted by covid as well.
	The proposed project makes significant transformative investment in the community, transforms an abandoned dilapidated vacant industrial site into a job-creating engine, provide modern much needed funeral and crematory services. There will even be a community room that can be rented for events, ro provided for free use by neighborhood and non-profit groups.
Best Practices/Innovation	The architect will retain funeral facility designers to ensure cutting edge, top of the line equipment, furnishings, processes, and practices are incorporated into the Project.
Outcome Measurement	Improved job training, and creation of high-wage jobs.
	The staff, and the owner's CPA, can verify apprenticeship enrollment, new jobs created, and the wages associated with them. Measurement can be confirmed with 941 reports and tax returns.
	Yes, by training new funeral directors and embalmers, many of whom can one day own their own business. It also makes signficant economic impact on the neighborhood florists, barbers, cosmotologist, caterers, printers, and other businesses the Project will help, many of whom can use their increased revenues to hire more covid-impacted workers or reinvest in the community by expanding their businesses and services.
Partnerships	Yes

	All churches and religious organizations, especially those in the QCTs nearest the Proposed Project. We will also partner with Metropolitan Community College, Reconnect Success Inc., Goodwill Industries, the Urban League, the Abide Network, Black Men United, Omaha 100, and the Empowerment Network to help recruit employees, vendors, and apprentices for our training program.
	Several churches, Compassion in Action Inc., and Reconnect Success Inc.
Displacement	No
Displacement explanation	
Physical Location	3510 North 33rd Street is a 4.9 +/- acre industrially zoned site that was a former industrial facility but is now mostly vacant and unused. It is east of the Malcom X Memorial site, and among numerous new Habit for Humanity-built homes. The vacant site currently is an attractive nuisance for trash, litter, and shenanigins, and detracts from a neighborhood trying to transform.
Qualified Census Tract	Within one or more QCTs
Additional Location Documents	The Property is not a brownfield site, but is a former industrial site with remnants of the previous industrial buildings remaining onsite
Property Zoning	Yes
Is the project connected to utilities?	
	Yes
	Yes
Design, Estimating, and Bidding	Yes
	No
	Architectural estimate (attached)
General Contractor	Yes
	No
	The General Contractor is being retained on a cost-plus basis, so we can have maximum say in directing use of community businesses and subcontractors.
Request Rationale	Based on the Architect's estimate of construction cost, and projected costs of furnishings, vehicles, equipment, payroll, and training, we trust the rationale for our request is well documented.
Grant Funds Usage	The Grant funds, if awarded, will be used to fund 90% of the project, including construction costs, vehicle and equipment costs, and operational and training costs.
Proposal Financial Sustainability	Yes
	The Project Team intends to complete the construction documents, bidding, and building and equipping the project. Afterwards, staff will use Quickbooks and GAAP principles to provide detailed monthly financial reports, file timely 941 reports and tax returns, which will be filed by the owner's CPA. Based on the conservative projections contained in the Project Proforma we expect the Project to be profitable and sustainable after the 2nd year of operations, the 3rd year of the Program.
Funding Sources	

	A minimum of $9.75 mm is needed for this Project to continue.
Scalability	no
Financial Commitment	The owner has considerable time, effort, and funds invested and pledged to bring this Project to fruition
ARPA Compliance Acknowledgment	☑
ARPA Reporting and Monitoring Process Acknowledgme	☑
LB1024 Funding Sources Acknowledgment	☑
Public Information	☑
File Uploads	Additional Location Documents (see application for list) Data table of uses (breakdown of how the requested funds will be used for your proposal) Documentation of site control (proof of ownership, option, purchase contract, or long-term lease agreement) Organizational Chart Plans and detailed descriptions, including pictures and a map of the site location/surrounding area Pro Forma Proposal Budget/Sources and Uses Request Rationale Documentation Schedule

Rev. T. Michael Williams
Senior Pastor

Dr. Ralph B. Lassiter
Pastor Emeritus-Elder

Deacon Howard Dixon
Elder

Rev. Nate Norval
Assistant Pastor

October 7, 2022

To whom it may concern

I am writing to recommend your financial support of a new Funeral Home run by Mr. Jimmy Thomas and others. It will be located on North 33rd near Pinkney Street in the heart of North Omaha. Thomas will be better able to serve the needs of our community with updated more modern facilities. `

As the pastor of a church in north Omaha who ministers to families in need of kindness and care from individuals who look like them and who may understand them better than others, the need for Thomas' special touch will always be felt in the North Omaha Community. Their staff is friendly, competent, and professional. Families I know who have used their services have been lifted and encouraged by their attention to detail.

Moreover, Thomas is a community minded person. In the past he has often cut prices allowing lower income families to say goodbye to their loved ones with dignity. In short Thomas is key to the fabric of North Omaha.

I am confident you will be glad you decided to support the growth and development of Thomas funeral Home.

Thank you for your Consideration

T. Michael Williams
Pastor T. Michael Williams

2602 North 24th Street – P. O. Box 11593 – Omaha, NE 68110
402.451-8800 (Main) ~ 402.451-8522 (Fax)
www.mtmoriahomaha.net

40 0 40

1 inch = 40 ft.

LEGEND

NOTE: FOR REFERENCE ONLY, ITEMS DEPICTED IN LEGEND MAY NOT APPEAR ON PLANS.

- ● PROPERTY CORNER FOUND (AS NOTED)
- ○ PROPERTY CORNER SET (5/8" REBAR)
- (P) PLATTED DISTANCE - BEDFORD PLACE
- (R1) SURVEYED DISTANCE - KOHL LS-545 SURVEY DATED AUGUST 13, 2003
- (R2) SURVEYED DISTANCE - NEEF LS-475 SURVEY DATED JULY 14, 2006
- (M) MEASURED DISTANCE
- BUILDING
- POWER RISER
- POWER POLE
- GUY WIRE
- LIGHT POLE
- TELEPHONE RISER
- CABLE TV RISER
- FIRE HYDRANT
- UTILITY VALVE (WATER)
- MANHOLE
- UTILITY VALVE (GAS)
- SIGN
- —X—X— FENCE LINE
- —G—G— GAS LINE
- —W—W— WATER LINE
- —OHP—OHP— POWER LINE (OVERHEAD)
- —UGP—UGP— POWER LINE (UNDER GROUND)
- —SS—SS— SANITARY SEWER LINE (COMBINED)
- —ST—ST— STORM SEWER LINE

UTILITY NOTE:
UNDERGROUND IMPROVEMENTS ARE UNKNOWN. UTILITY LOCATIONS SHOWN ON DRAWINGS WERE COMPILED FROM UTILITY COMPANY DRAWINGS OR WERE FIELD LOCATED AND ARE SHOWN IN APPROXIMATE LOCATIONS ONLY.

BENCHMARK:
NORTH RIME STORM SEWER MANHOLE 16' +/- WEST OF THE INTERSECTION OF THE CENTERLINE OF 33RD STREET AND CENTERLINE OF EMMET STREET.
ELEVATION = 1061.87

MISCELLANEOUS SURVEY NOTES:
1. SUBJECT PROPERTY IS CREATED FROM MULTIPLE PARCELS LOCATED IN SIDE THE CITY OF OMAHA. SAID PARCELS CONTAIN THE FOLLOWING ADDRESS: 3520 NORTH 33RD STREET; 3512 NORTH 33RD STREET; 3510 NORTH 33RD STREET AND 3315 EVANS STREET, NOT ALL PARCELS OF SUBJECT PROPERTY ARE ASSIGNED ADDRESS. (ADDRESS ACQUIRED FROM DOUGLAS COUNTY GIS WEB-SITE)

2. NO OBSERVED EVIDENCE OF CURRENT EARTH MOVING WORK, BUILDING CONSTRUCTION OR BUILDING ADDITIONS AT TIME OF SURVEY.

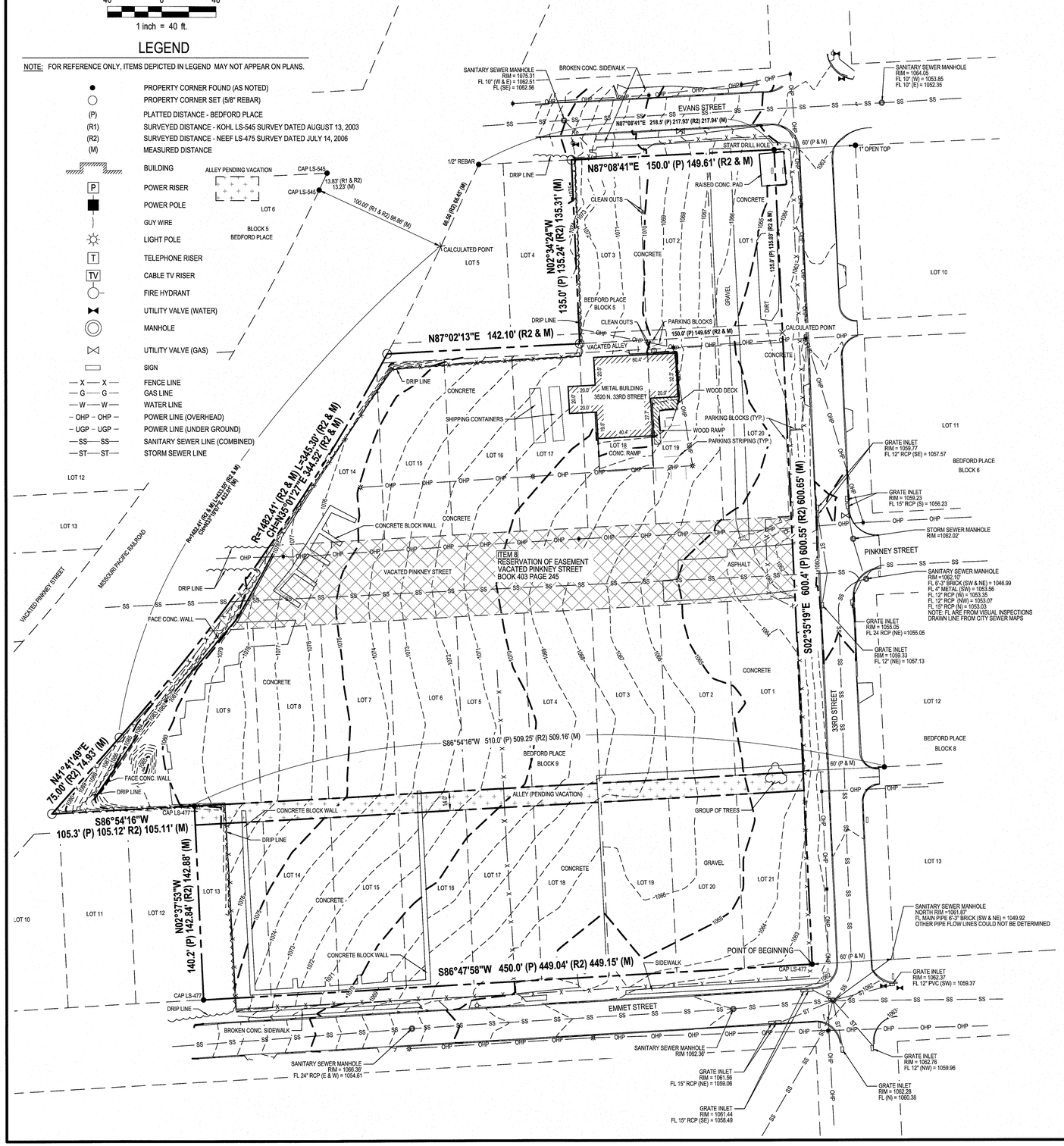

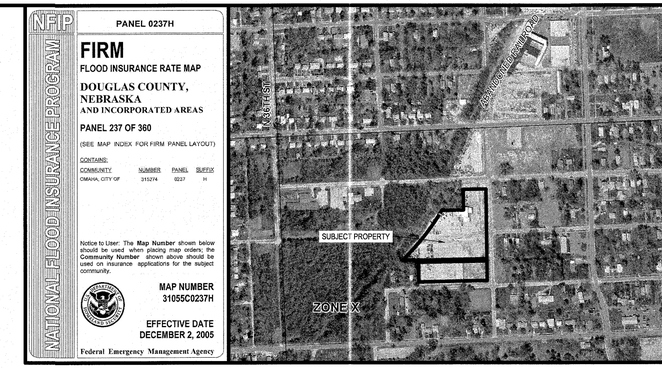

FLOOD PLAIN STATEMENT:
SUBJECT PROPERTY IS LOCATED IN ZONE "X", AREAS DETERMINED TO BE OUTSIDE THE 0.2% ANNUAL CHANCE FLOODPLAIN, AS SHOWN ON FIRM, FLOOD INSURANCE RATE MAP, DOUGLAS COUNTY NEBRASKA AND INCORPORATED AREAS; PANEL 237 OF 360; CONTAINS COMMUNITY: OMAHA, CITY OF, NUMBER 315274, PANEL 0237, SUFFIX H; MAP NUMBER 31055C0237H EFFECTIVE DATE: DECEMBER 2, 2005.

LEGAL DESCRIPTION
AS CONTAINED IN TITLE COMMITMENT FILE NO. TC1205C REVISION NUMBER 1, SUPPLIED BY TITLECORE:
LOTS 1, 2, 3, 14, 15, 16, 17, 18, 19 AND 20, IN BLOCK 5, AND LOTS 1, 2, 3, 4, 5, 6, 7, 8, 9, 13, 14, 15, 16, 17, 18, 19, 20 AND 21, IN BLOCK 9, ALL IN BEDFORD PLACE, AN ADDITION TO THE CITY OF OMAHA, AS SURVEYED, PLATTED AND RECORDED IN DOUGLAS COUNTY, NEBRASKA; TOGETHER WITH THE NORTH HALF OF VACATED ALLEY ADJACENT TO LOTS 1, 2 AND 3, BLOCK 5, ON THE SOUTH; AND TOGETHER WITH THE SOUTH HALF OF VACATED ALLEY ADJACENT TO LOTS 15 THRU 20, IN BLOCK 5, BEDFORD PLACE, ON THE NORTH, AND TOGETHER WITH ALL OF VACATED PINKNEY STREET ADJACENT TO SAID LOTS 14 THRU 20, BLOCK 5, ON THE SOUTH AND LOTS 1 THRU 9, BLOCK 9, BEDFORD PLACE ON THE NORTH.

FURTHER DESCRIBED BY SURVEYOR AS:
LOTS 1, 2, 3, 14, 15, 16, 17, 18, 19 AND 20, IN BLOCK 5, AND LOTS 1, 2, 3, 4, 5, 6, 7, 8, 9, 13, 14, 15, 16, 17, 18, 19, 20 AND 21, IN BLOCK 9, ALL IN BEDFORD PLACE, AN ADDITION TO THE CITY OF OMAHA, AS SURVEYED, PLATTED AND RECORDED IN DOUGLAS COUNTY, NEBRASKA; TOGETHER WITH THE NORTH HALF OF VACATED ALLEY ADJACENT TO LOTS 1, 2 AND 3, BLOCK 5, ON THE SOUTH; AND TOGETHER WITH THE SOUTH HALF OF VACATED ALLEY ADJACENT TO LOTS 15 THRU 20, IN BLOCK 5, BEDFORD PLACE, ON THE NORTH, AND TOGETHER WITH ALL OF VACATED PINKNEY STREET ADJACENT TO SAID LOTS 14 THRU 20, BLOCK 5, ON THE SOUTH AND LOTS 1 THRU 9, BLOCK 9, BEDFORD PLACE ON THE NORTH, MORE PARTICULARLY DESCRIBED AS FOLLOWS:

BEGINNING AT THE SOUTHEAST CORNER OF SAID LOT 21, BLOCK 9, BEDFORD PLACE, SAID POINT ALSO BEING THE INTERSECTION OF THE WEST RIGHT-OF-WAY LINE OF SAID 33RD STREET AND THE NORTH RIGHT-OF-WAY LINE OF EMMET STREET; THENCE S86°47'58"W (ASSUMED BEARING) ALONG THE SOUTH LINE OF SAID LOTS 13 THRU 21, BLOCK 9, BEDFORD PLACE, SAID LINE ALSO BEING SAID NORTH RIGHT-OF-WAY LINE OF EMMET STREET, A DISTANCE OF 449.15 FEET TO THE SOUTHWEST CORNER OF SAID LOT 13, BLOCK 9, BEDFORD PLACE, SAID POINT ALSO BEING THE SOUTHEAST CORNER OF LOT 12, SAID BLOCK 9, BEDFORD PLACE; THENCE N02°37'53"W ALONG THE WEST LINE OF SAID LOT 13, BLOCK 9, BEDFORD PLACE AND THE NORTHERLY EXTENSION THEREOF, SAID LINE ALSO BEING THE EAST LINE OF SAID LOT 12, BLOCK 9, AND THE NORTHERLY EXTENSION THEREOF, A DISTANCE OF 142.88 FEET TO A POINT ON THE SOUTH LINE OF SAID LOT 9, BLOCK 9, BEDFORD PLACE; THENCE 86°54'16"W ALONG SAID SOUTH LINE OF LOT 9, BLOCK 9, BEDFORD PLACE, A DISTANCE OF 105.11 FEET TO THE SOUTHWEST CORNER OF SAID LOT 9, BLOCK 9, BEDFORD PLACE, SAID POINT ALSO BEING ON THE EASTERLY RIGHT-OF-WAY LINE OF SAID MISSOURI PACIFIC RAILROAD; THENCE NORTHEASTERLY ALONG SAID EASTERLY RIGHT-OF-WAY LINE OF THE MISSOURI PACIFIC RAILROAD, SAID LINE ALSO BEING THE WESTERLY LINE OF SAID LOT 9, BLOCK 9, BEDFORD PLACE AND LOT 14 BLOCK 5, BEDFORD PLACE ON THE FOLLOWING 2 DESCRIBED COURSES: (1) N41°41'49"E, A DISTANCE OF 74.93 FEET; (2) THENCE NORTHEASTERLY ON A CURVE TO THE LEFT WITH A RADIUS OF 1482.41 FEET, A DISTANCE OF 345.30 FEET, SAID CURVE HAVING A LONG CHORD WHICH BEARS N35°01'22"E, A DISTANCE OF 344.52 FEET TO THE INTERSECTION OF SAID EASTERLY RIGHT-OF-WAY LINE OF THE MISSOURI PACIFIC RAILROAD AND THE CENTERLINE OF THE ALLEY LOCATED IN SAID BLOCK 5, BEDFORD PLACE; THENCE N87°02'13"E ALONG SAID CENTERLINE OF THE ALLEY LOCATED IN BLOCK 5, BEDFORD PLACE, A DISTANCE OF 142.10 FEET TO THE INTERSECTION OF SAID CENTERLINE OF THE ALLEY LOCATED IN BLOCK 5, BEDFORD PLACE AND THE SOUTHERLY EXTENSION OF THE WEST LINE OF SAID LOT 3, BLOCK 5, BEDFORD PLACE, SAID LINE ALSO BEING THE SOUTHERLY EXTENSION OF THE EAST LINE OF LOT 4, SAID BLOCK 5, BEDFORD PLACE; THENCE N02°34'24"W ALONG THE WEST LINE OF SAID LOT 3, BLOCK 5, BEDFORD PLACE, AND SAID SOUTHERLY EXTENSION THEREOF, SAID LINE ALSO BEING THE EAST LINE OF SAID LOT 4, BLOCK 5, BEDFORD PLACE AND THE SOUTHERLY EXTENSION THEREOF, A DISTANCE OF 135.31 FEET TO THE NORTHWEST CORNER OF SAID LOT 3, BLOCK 5, BEDFORD PLACE, SAID POINT ALSO BEING THE NORTHEAST CORNER OF SAID LOT 4, BLOCK 5, BEDFORD PLACE, AND ALSO ON THE SOUTH RIGHT-OF-WAY LINE OF EVANS STREET; THENCE N87°08'41"E ALONG THE NORTH LINE OF SAID LOTS 1 THRU 3, BLOCK 5, BEDFORD PLACE, SAID LINE ALSO BEING SAID SOUTH RIGHT-OF-WAY LINE OF EVANS STREET, A DISTANCE OF 149.61 FEET TO THE NORTHEAST CORNER OF SAID LOT 1, BLOCK 5, BEDFORD PLACE, SAID POINT ALSO BEING THE INTERSECTION OF SAID SOUTH RIGHT-OF-WAY LINE OF EVANS STREET AND SAID WEST RIGHT-OF-WAY LINE OF SAID 33RD STREET; THENCE S02°35'19"E ALONG SAID WESTERLY RIGHT-OF-WAY LINE OF 33RD STREET, SAID LINE ALSO BEING THE EAST LINE OF SAID LOT 1 AND 20, BLOCK 5, BEDFORD PLACE AND LOTS 1 AND 21, BLOCK 9, BEDFORD PLACE, A DISTANCE OF 600.65 FEET TO THE POINT OF BEGINNING. EXCEPT ALLEY (PENDING VACATION) LOCATED BETWEEN LOTS 1 THRU 9, BLOCK 9, BEDFORD PLACE ON THE NORTH AND LOTS 13 THRU 21, BLOCK 9, BEDFORD PLACE ON THE SOUTH.

SAID TRACT OF LAND CONTAINS AN AREA OF 217,477 SQUARE FEET OR 4.993 ACRES MORE OR LESS, OF WHICH 6,289 SQUARE FEET OR 0.144 ACRES MORE OR LESS, ARE SAID ALLEY PENDING VACATION.

PARKING NOTE:
SUBJECT PROPERTY CONTAINS THE FOLLOWING STRIPED PARKING SPACES

5	STANDARD
0	HANDICAP ACCESSIBLE
5	TOTAL

NOTE: PARKING SPACE COUNT IS FROM A VISUAL COUNT.

ZONING STATEMENT
SUBJECT PROPERTY IS ZONED: GI - GENERAL INDUSTRIAL DISTRICT

SETBACKS

FRONT YARD	50 FEET FROM THE CENTERLINE OF THE FRONTING STREET (MINIMUM)
STREET SIDE YARD	LESSER OF 10 FEET OR 50 FEET FROM THE CENTERLINE OF THE FRONTING STREET
INTERIOR SIDE YARD	NO REQUIREMENT
REAR YARD	10 FEET MINIMUM ON LOTS WITHOUT ALLEY FRONTAGE; NO REQUIREMENT ALONG ALLEY

EASEMENT NOTE
EASEMENT LOCATIONS SHOWN ON DRAWING WERE COMPILED FROM COMMITMENT FOR TITLE INSURANCE FILE NO. TC1205C REVISION NUMBER 1, DATED MARCH 17, 2015 AT 8:00 A.M., SUPPLIED BY TITLECORE AS AGENT OF OLD REPUBLIC NATIONAL TITLE INSURANCE COMPANY.

EXCEPTIONS FROM COMMITMENT FOR TITLE INSURANCE FILE NO. TC1205C SCHEDULE B-II EXCEPTIONS:

ITEM 1 THRU ITEM 6 NOT A SURVEY MATTER

ITEM 7 TERMS AND PROVISIONS OF "WAVER AGREEMENT" IN FAVOR OF METROPOLITAN UTILITIES DISTRICT FILED JUNE 30, 1953 IN BOOK 279 AT PAGE 174, RECORDS OF DOUGLAS COUNTY. NEBRASKA, CONCERNING WATER CONNECTIONS. AFFECTS SUBJECT PROPERTY. NOT AN EASEMENT.

ITEM 8 RESERVATIONS OF EASEMENT UNTO THE CITY OF OMAHA, METROPOLITAN UTILITIES DISTRICT AND OMAHA PUBLIC POWER DISTRICT FOR UTILITIES, AS SET FORTH IN ORDINANCE FILLED IN BOOK 403 AT PAGE 245, RECORDS OF DOUGLAS COUNTY, NEBRASKA, WHICH VACATES A PORTION OF PINKNEY STREET. AFFECTS SUBJECT PROPERTY. AS SHOWN ON DRAWING.

ITEM 9 NOT A SURVEY MATTER

SURVEYOR'S CERTIFICATION
I HEREBY CERTIFY TO: J3F&R, A NEBRASKA LIMITED LIABILITY COMPANY AND TITLECORE AS AGENT FOR OLD REPUBLIC NATIONAL TITLE INSURANCE COMPANY:
THAT THIS MAP OR PLAT AND THE SURVEY ON WHICH IT IS BASED WERE MADE IN ACCORDANCE WITH THE 2011 MINIMUM STANDARD DETAIL REQUIREMENTS FOR ALTA/ACSM LAND TITLE SURVEYS, JOINTLY ESTABLISHED AND ADOPTED BY ALTA AND NSPS, AND INCLUDES ITEMS 1, 2, 3, 4, 6(a), 7(a), 8, 9, 10, 11(a) AND 16 OF TABLE A THEREOF. THE FIELD WORK WAS CONPLETED ON MAY 7, 2015.

PURSUANT TO THE ACCURACY STANDARDS AS ADOPTED BY ALTA, AND NSPS AND IN EFFECT ON THE DATE OF THIS CERTIFICATION, UNDERSIGNED FURTHER CERTIFIES THAT IN MY PROFESSIONAL OPINION, AS A LAND SURVEYOR REGISTERED IN THE STATE OF NEBRASKA, THE RELATIVE POSITIONAL ACCURACY OF THIS SURVEY DOES NOT EXCEED THAT WHICH IS SPECIFIED THEREIN.

STATE OF NEBRASKA REGISTERED LS-579 LAND SURVEYOR JOHN W. VON DOLLEN

06-23-2015
DATE

JOHN W. VON DOLLEN L.S. 579 STATE OF NEBRASKA

BOOK 4153

E & A CONSULTING GROUP, INC.
Engineering • Planning • Environmental & Field Services
330 North 117th Street Omaha, NE 68154
Phone: 402.895.4700 Fax: 402.895.3599
www.eacg.com
Engineering Answers

3510, 3512 & 3520 NORTH 33RD STREET
AND ALSO
3315 EVANS STREET
DOUGLAS COUNTY, NEBRASKA

ALTA / ACSM
LAND TITLE SURVEY

Revisions		
	Date	Description
		Description

Proj No:	P2015.178.001
Date:	05-11-2015
Designed By:	
Drawn By:	CJV / FCE
Scale:	1"=40'
Sheet:	1 of 1

Frank Elder 6/23/2015 1:13 PM K:\Projects\2015\178\p01\Srvy\Alta\ALTA-33RD AND EVANS-000.dwg

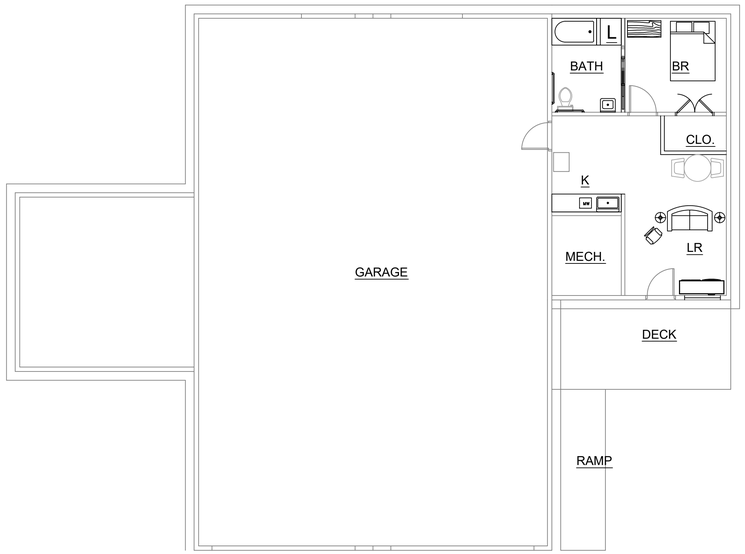

NORTH

APT. FLOOR PLAN EXIST.BLDG.
1/8"=1'-0"

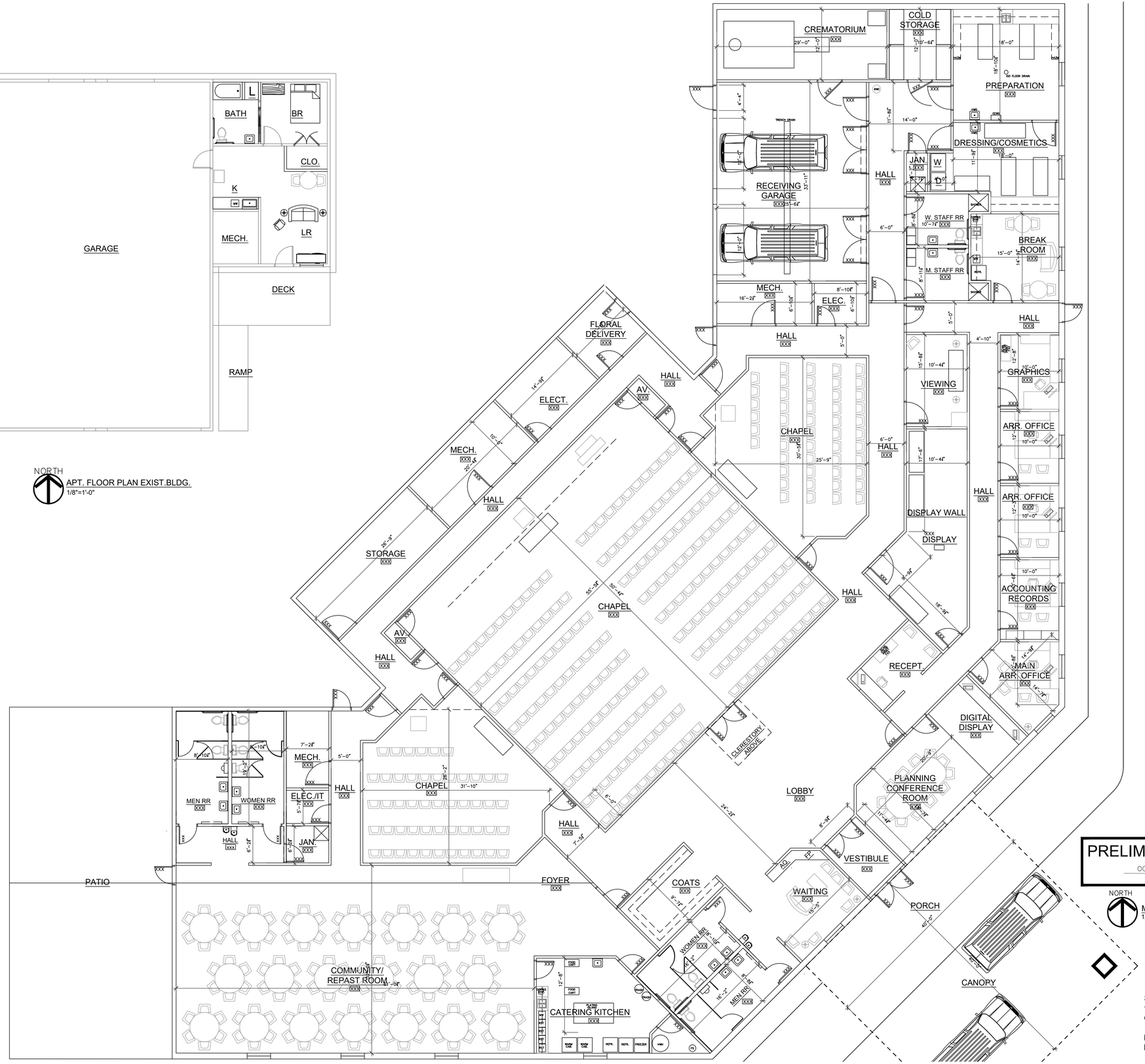

PRELIMINARY DRAFT

OCTOBER 10, 2015

DATE PRINTED

NORTH

MAIN LEVEL FLOOR PLAN
1/8"=1'-0"

17,975 GSF FLOOR AREA

1,600 GSF CANOPY
1,665 GSF PATIO

Steve Eveans, Architect, P.C.
14927 Shirley Circle
Omaha, Nebraska 68144-2000

Mobile: 402-616-6248
Home/Studio: 402-333-8722

SEArch

revisions

NEW OMAHA FUNERAL HOME
3310 NORTH 33RD STREET

OMAHA, NEBRASKA

MAIN LEVEL FLOOR PLAN

date 10/15
designed SME
checked SME
SEArch-# 2015-4

SHEET A1A

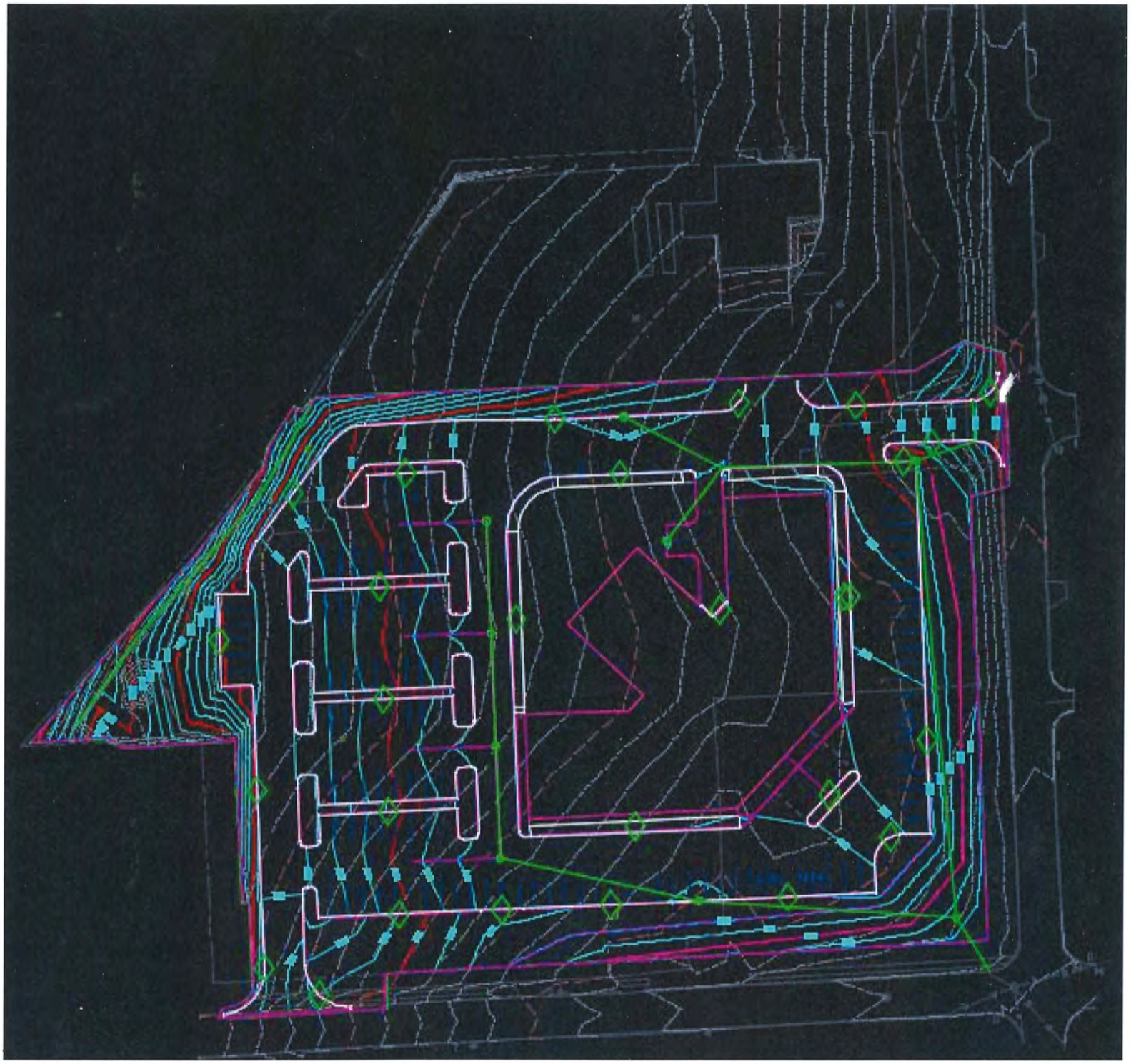

PROPOSED FOR SPECIAL PERMIT ZONING

ZONING= GI WHICH IS ADJACENT TO R4 AND GI

TOTAL SITE= 220,314 SF
BUILDING FOOTPRINT= EXISTING 3440 SF +21600 SF NEW = 25040 11% VS 90%
PAVING= 127,560 SF- 61%

IMPERVIOUS= 139,834 SF= 66% VS 90%
PERVIOUS= 63,828SF ALLOWED =30% VS 10% REQUIRED
ALLOWABLE HEIGHT= 45', 42' PROPOSED

PARKING REQUIREMENTS 1 STALL PER 200SF
OFFICE = 3 STALLS
1 STALL PER 4 PEOPLE
OF ASSEMBLY
OCCUPANCIES 560/4 =140
STALLS
234 STALLS PROPOSED

PROPOSED LANDSCAPING LEGEND

DECIDUOUS GREEN ASH 6" CALIPER

CONIFEROUS LONG NEEDLE PINE 2" TO 4" CALIPER

LAWN HYDRO SEEDED BLUEGRASS

DECIDUOUS ORNAMENTAL REDBUD 4" CALIPER

PLANTERS FLOWER BEDS AND GROUND COVER

SCREENING HEDGE SPIREA 1" CALIPER

POSSIBLE TEST HOLE LOCATION

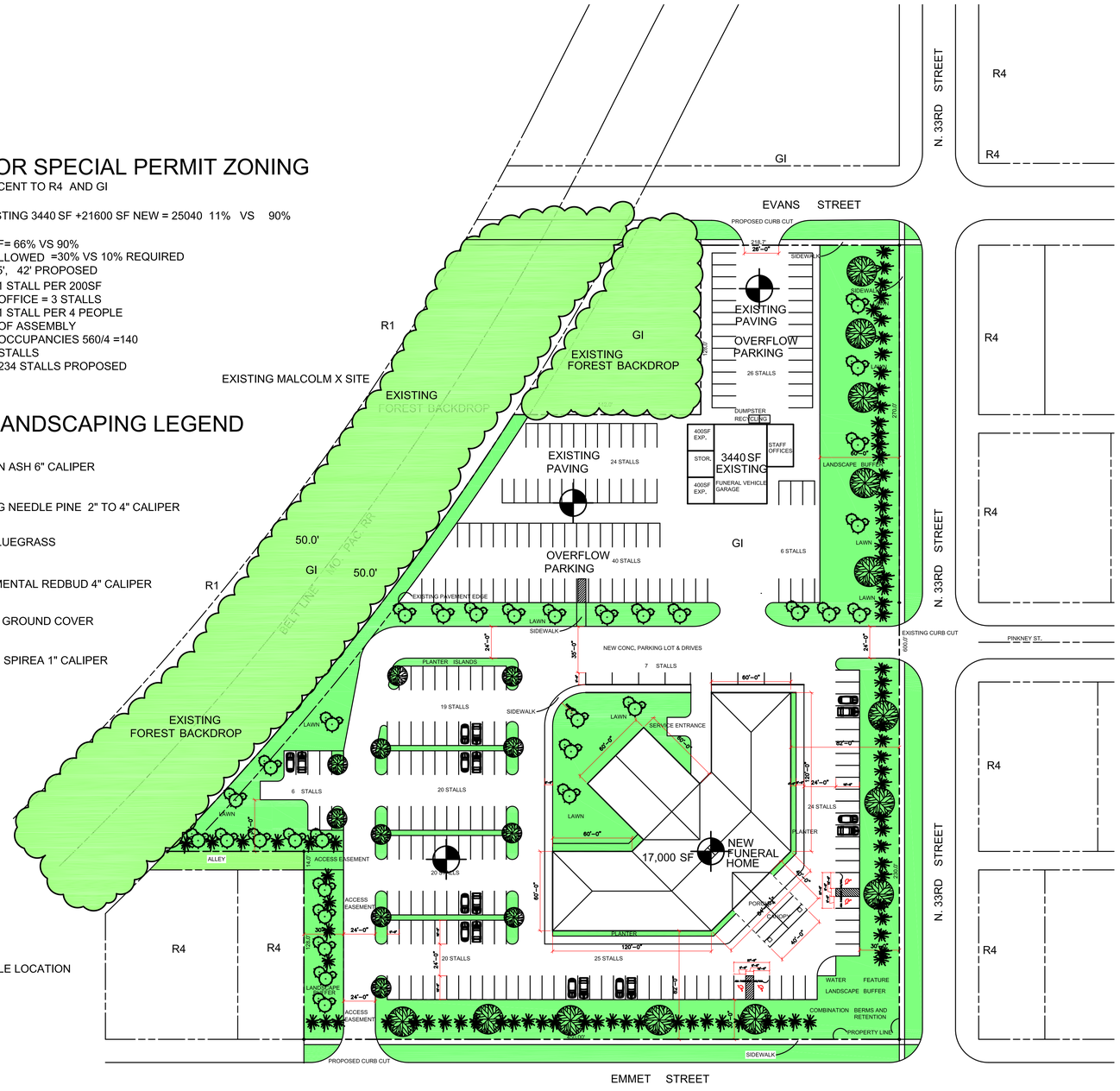

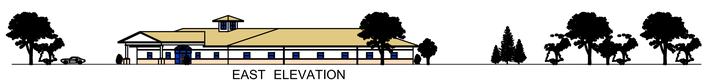

EAST ELEVATION

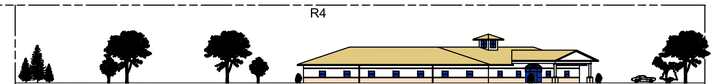

SOUTH ELEVATION

SITE PLAN

SCALE: 1" = 40'

Notes:

REV.	DESCRIPTION	DATE

THOMAS FUNERAL HOME
North 33rd Street & Emmet Street, Omaha, Nebraska
68xxx-xxxx

REPRODUCTION – THIS DOCUMENT AND THE INFORMATION CONTAINED HEREIN MAY NOT BE REPRODUCED OR EXCERPTED FROM WITHOUT THE EXPRESS WRITTEN PERMISSION OF PROCHASKA & ASSOCIATES. UNAUTHORIZED COPYING, DISCLOSURE OR CONSTRUCTION USE ARE PROHIBITED BY COPYRIGHT LAW. © COPYRIGHT 2016 PROCHASKA & ASSOCIATES, INC.

Planning Architecture Engineering
Prochaska & Associates
Interiors & Facility Management
11317 Chicago Circle Omaha, Nebraska 68154-2633
Phone: (402) 334-0755 Fax: (402) 334-0868
E-Mail: mail@prochaska.us

DD
SITE PLAN

FOR INFORMATION ONLY
NOT FOR CONSTRUCTION

REVIEW DRAWING 25 MARCH 2016

Date: 21 MARCH 2016 Project No. 150611
Designed By: SME
Drawn By: LEW/SME
Checked By: DAH/BDK

C1.1

Engineering Answers

E & A CONSULTING GROUP, INC.

ENGINEERING • PLANNING • ENVIRONMENTAL & FIELD SERVICES

330 NORTH 117TH STREET
OMAHA, NE 68154-2509

www.eacg.com

PHONE: 402.895.4700
FAX: 402.895.3599

June 12, 2015

Mr. James E. Thomas, Sr.
J3F&R
4940 Emmet St.
Omaha, NE 68104

RE: Proposal for Engineering Services
Civil Engineering for Funeral Home at 33rd & Emmet St.
E&A Project #: M2015.178.003

Dear James,

We are pleased to submit our proposal for professional civil engineering services for the proposed Thomas Funeral Home at 3510 N. 33rd Street. The following describes our project understanding, scope of services, together with our fee compensation for your review and consideration.

Project Understanding

A re-development project is proposed at the subject property. The new project replaces industrial ground which was partly paved and previously impervious. The new project will contain a 21,600 sf Funeral Home with paved parking and landscaping. An overflow parking lot is proposed to the north of Pinkney Street. The low point on the lot is the southeast corner near 33rd & Emmet. Because the site is over 1 acre, a grading permit and NPDES permit will be required. Because the entire site was previously impervious, the pre-development condition does not warrant detention above the amount of the ½" rainfall (first flush) requirement. A Post Construction Stormwater Management Plan is required to handle the first ½" of runoff and storm water runoff quality must be addressed. Permeable pavement is recommended to address the PCSMP requirement.

Scope of Services

Task 1 – Civil Site Design: E&A Consulting Group will provide design of the civil sitework improvements associated with this project based on your site plan. The cost for civil engineering and design is **$15,700.** It is assumed that:

- A removal plan will show the topo with locations for pavement removal, items to be demolished and site access. We do not include any contractor permitting in our removal plan.

- A Drainage Study is required by the City. Our plan will coordinate with existing combined sewer. When the proposed separated sewer occurs, the city will make your separate sanitary and storm sewer connections.

- We assume that E & A Consulting Group, Inc. will not serve as the coordinating professional. We also assume that no public improvements are required (street turn/decel lanes, sewer extensions, design of city infrastructure).

- Specific elements of civil design are:
  - Provide a one-time design – our purpose here is to begin detailed plans only when the site plan is fully complete and when no more adjustment from the architect or owner or city are expected. If re-work is necessary then our normal hourly rates shall apply to extra hours (agreed by the owner/architect).
  - Prepare a Grading Plan showing building finish floor, paving elevations, sidewalk elevations, and other required spot elevations for drainage and handicap access.

- Prepare a Paving Plan that shows proposed paving improvements such as sidewalk connections, asphalt paving, signage, and striping. The site and geometrics plan will also show typical civil site features such as existing and proposed features, geometry, basic dimensions, and zoning setbacks.
- Prepare General Notes and Detail sheet(s).
- Prepare project specifications. Project specifications will reference City of Omaha Standards. Specifications and will be in the form of general notes on the plans (not in a spec booklet).
- Responses by telephone or email for submitted RFIs to provide interpretation, and clarification of civil construction documents in email or written form.
- Attend owner or architect meetings not to exceed four (4) hours.
- Provide Civil Plan Set to the coordinating professional for incorporation with construction documents for the building permit application.

Task 2 – Project Management: Internal Project Management and Coordination and Meeting with Owner/Architect. The cost for initial project management is **$2000.**

Task 3 – Construction Phase Services: The cost is **$1600 Time and Expense** (budgetary amount only)

- 2 - Site Visits for general compliance with civil site plans
- Respond to Contractor Questions for plan clarifications and intent

Task 4 – PCSMP Certification: Regulations require that an engineer certifies the PCSMP features as operational before they can be accepted by the City. We will work with the contractor to review the features as they are being constructed and then prepare an as-built plan and certification when complete. Cost **$1200**

Task 5 – Landscape Plan: Regulations require that a landscape plan meeting City of Omaha requirements is included with the construction drawings for permit. Cost **$1500.**

Schedule

We can complete the above described Task 1 within eight weeks of receiving your Notice to Proceed. If you require an earlier completion date, please contact us to work out a mutually agreeable schedule.

Fee and Terms

E & A Consulting Group can provide the above described services for the lump sum fee of **$20,600.00.** The parking lot will be resurfaced and will re-configured to fit with the expanded building, including project related expenses such as printing and postage. The fee can further broken down by task as follows:

Task 1, Civil Engineering		$ 15,700.00
Task 2, Project Management		$ 2,000.00
Task 3, Construction Phase Services		$ 1,600.00 time and materials
Task 4, PCSMP Certification		$ 1,200.00
	Total	**$ 22,000.00**

Our contract terms and conditions for the above listed services are attached as Appendix A.

Additional Services

If requested, E&A can provide a proposal for any of the following additional services excluded from this proposal:

Traffic Study
Construction Staking

Assumptions and Excluded Services

Not included in this proposal are: geotechnical report, preparation of cost estimates, design of retaining walls taller than 3', design of parking lot lighting, attendance at meetings in excess of time noted, construction staking services, and construction observation services.

If this proposal is acceptable to you, please sign below where indicated and return one (1) signed original to us.

If you have any questions or comments regarding our proposal, please contact me at 402-895-4700. Thank you for choosing E&A to ***Engineer Answers*** for you. We look forward to continuing our relationship.

Sincerely,

E & A CONSULTING GROUP

John Meng-Frecker

John Meng-Frecker, PE, LS, CFM
Director of Business Development

I have received and read Appendix "A" and agree to all terms and conditions as outlined in Appendix "A" and in this proposal. By signing, this proposal for services becomes the agreement and is executed.

Date: _____

Signature: _____

Name: _____

Client: _____

Address: _____

City, State, ZIP: _____

Phone: _____

CIVIL SITE ENGINEERING AND DESIGN
$15,750 LS
CONSTRUCTION PHASE SERVICES
$1,600 T&E

PCSMP CERTIFICATION
$1,200 LS

PROPOSED FOR SPECIAL PERMIT ZONING

ZONING= GI WHICH IS ADJACENT TO R4 AND GI
TOTAL SITE= 220,314 SF
BUILDING FOOTPRINT= EXISTING 3440 SF +21600 SF NEW = 25040 11% VS 90%
PAVING= 128,532 SF- 62%

IMPERVIOUS= 140,320 SF= 67% VS 90%
PERVIOUS= 63,342 SF ALLOWED =29% VS 10% REQUIRED
ALLOWABLE HEIGHT= 45', 42' PROPOSED
PARKING REQUIREMENTS 1 STALL PER 200SF
OFFICE = 3 STALLS
1 STALL PER 4 PEOPLE
OF ASSEMBLY
OCCUPANCIES 560/4 =140
STALLS
148 STALLS PROPOSED

PROPOSED LANDSCAPING LEGEND

- DECIDUOUS GREEN ASH 6" CALIPER
- CONIFEROUS LONG NEEDLE PINE 2" TO 4" CALIPER
- LAWN HYDRO SEEDED BLUEGRASS
- DECIDUOUS ORNAMENTAL REDBUD 4" CALIPER
- PLANTERS FLOWER BEDS AND GROUND COVER

EXISTING COMBINED SEWER

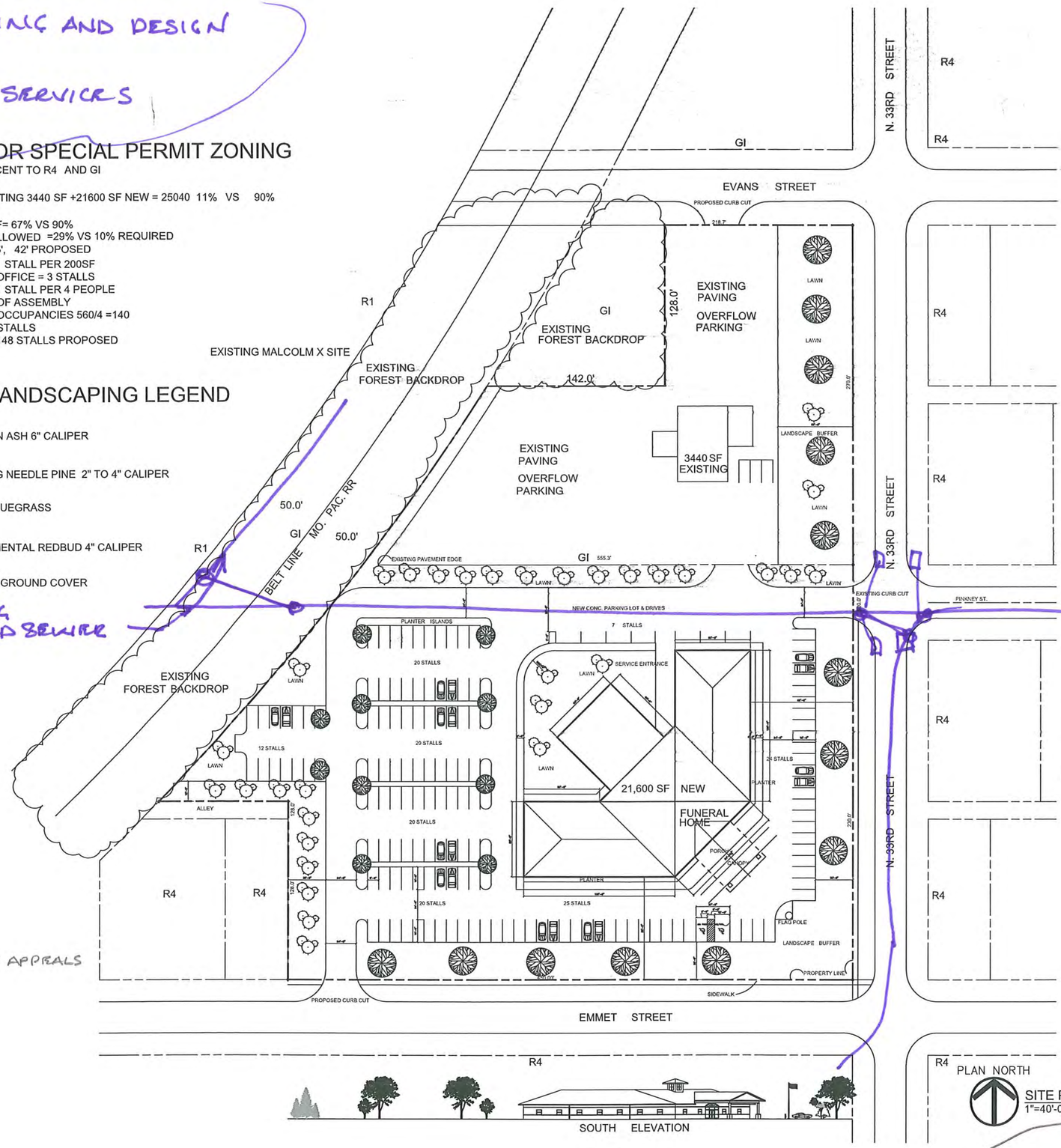

CIVIL SITE ENGINEERING AND DESIGN FEES

→ CALL CITY RE: SEWER SEPARATION PROJECT

A_T = 4.9 ACRE SITE

A_{DIST} = 3.4 ACRE

EVANS
STEVE ~~EVANS~~
402.616.6248 CELL

PROPOSAL FOR CIVIL ENG

ADMINISTRATIVE BOARD OF APPEALS
ACCESS POINTS

PLAN NORTH

SITE PLAN
1"=40'-0" 4/21/15

REGISTERED PROFESSIONAL ARCHITECT
STEPHEN MICHAEL EVEANS
A-1633
4/21/15
STATE OF NEBRASKA

Steve Eveans, Architect, P.C.
14927 Shirley Circle
Omaha, Nebraska 68144-2000

Mobile: 402-616-6248
Home/Studio: 402-333-8722

SEArch

revisions

THOMAS FUNERAL HOME
3510 N. 33RD ST.
OMAHA, NEBRASKA

SPECIAL USE PERMIT
SITE PLAN

date 4/15
designed SME
drawn SME
checked SME
SEARCH 2015-4

SHEET CSP

M2015.178.003

UTILITY NOTE:
UNDERGROUND IMPROVEMENTS ARE UNKNOWN. UTILITY LOCATIONS SHOWN ON DRAWINGS WERE COMPILED FROM UTILITY COMPANY DRAWINGS OR WERE FIELD LOCATED AND ARE SHOWN IN APPROXIMATE LOCATIONS ONLY.

BENCHMARK:
NORTH RIM STORM SEWER MANHOLE 18' +/- WEST OF THE INTERSECTION OF THE CENTERLINE OF 33RD STREET AND CENTERLINE OF EMMET STREET
ELEVATION = 1061.97

MISCELLANEOUS SURVEY NOTES:
1. SUBJECT PROPERTY IS CREATED FROM MULTIPLE PARCELS LOCATED IN SIDE THE CITY OF OMAHA. SAID PARCELS CONTAIN THE FOLLOWING ADDRESS: 3520 NORTH 33RD STREET, 3512 NORTH 33RD STREET, 3510 NORTH 33RD STREET AND 3315 EVANS STREET. NOT ALL PARCELS OF SUBJECT PROPERTY ARE ASSIGNED ADDRESS. (ADDRESS ACQUIRED FROM DOUGLAS COUNTY GIS WEB-SITE)

2. NO OBSERVED EVIDENCE OF CURRENT EARTH MOVING WORK, BUILDING CONSTRUCTION OR BUILDING ADDITIONS AT TIME OF SURVEY.

1 inch = 40 ft.

LEGEND

NOTE: FOR REFERENCE ONLY. ITEMS DEPICTED IN LEGEND MAY NOT APPEAR ON PLANS

- PROPERTY CORNER FOUND (AS NOTED)
- PROPERTY CORNER SET (5/8" REBAR)
- (P) PLATTED DISTANCE - BEDFORD PLACE
- (R1) SURVEYED DISTANCE - KOHL LS-545 SURVEY DATED AUGUST 13, 2003
- (R2) SURVEYED DISTANCE - NEEF LS-475 SURVEY DATED JULY 14, 2006
- (M) MEASURED DISTANCE
- BUILDING
- POWER RISER
- POWER POLE
- GUY WIRE
- LIGHT POLE
- TELEPHONE RISER
- CABLE TV RISER
- FIRE HYDRANT
- UTILITY VALVE (WATER)
- MANHOLE
- UTILITY VALVE (GAS)
- SIGN
- FENCE LINE
- GAS LINE
- WATER LINE
- POWER LINE (OVERHEAD)
- POWER LINE (UNDER GROUND)
- SANITARY SEWER LINE (COMBINED)
- STORM SEWER LINE

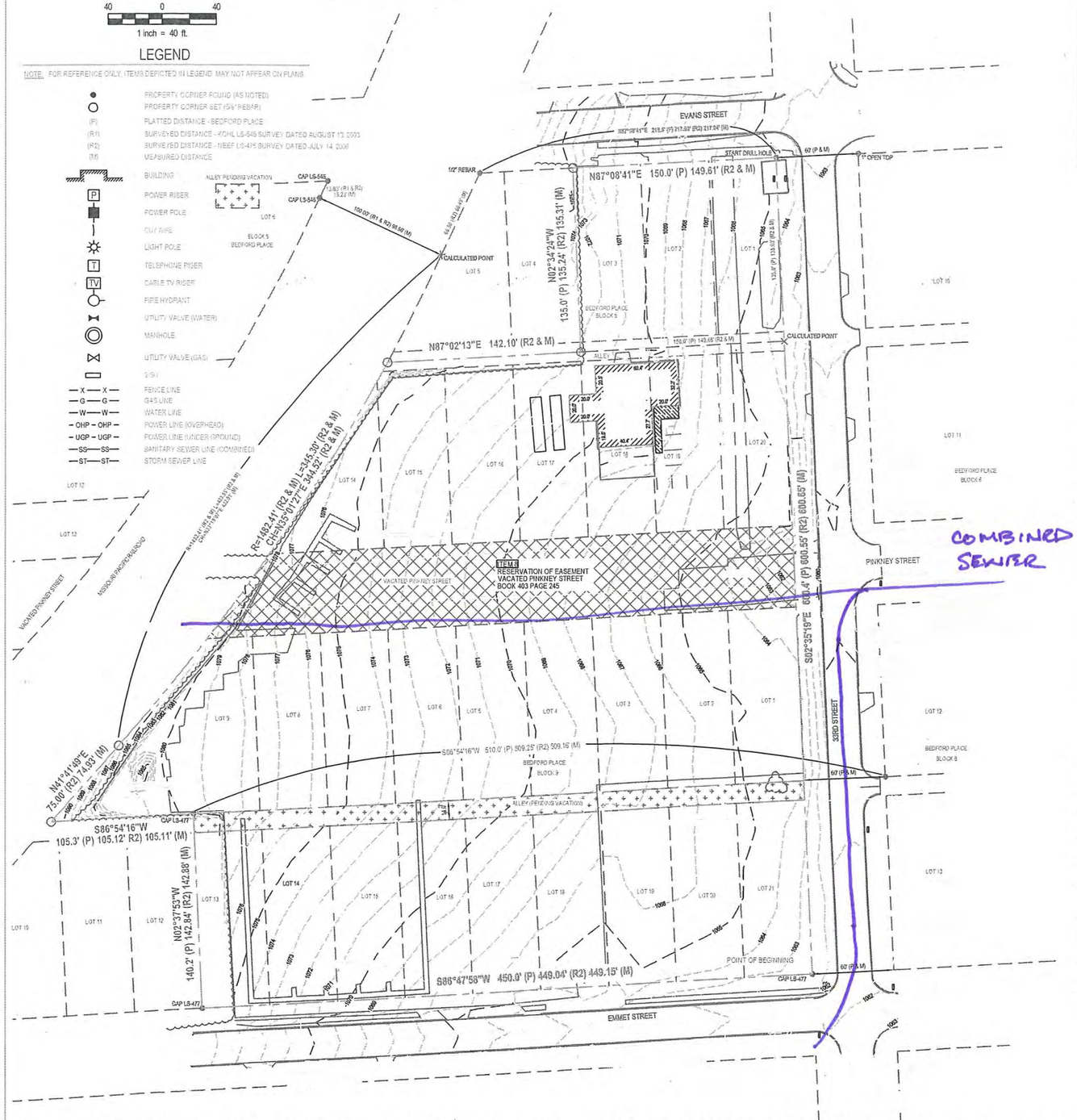

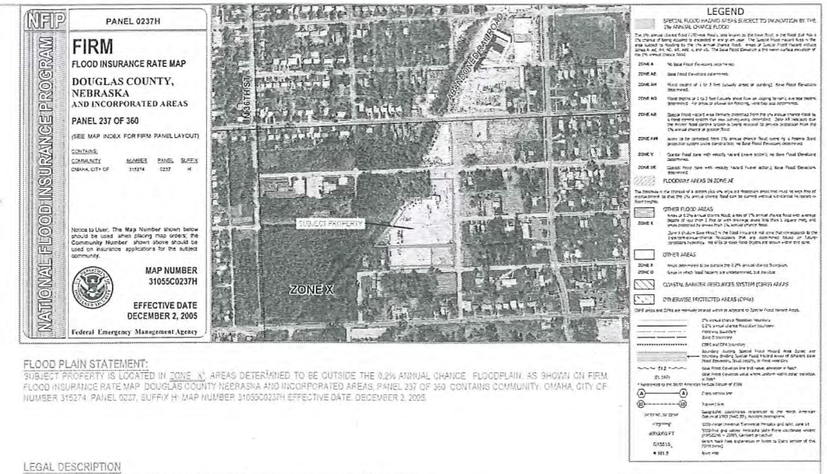

FLOOD PLAIN STATEMENT:
SUBJECT PROPERTY IS LOCATED IN ZONE "X", AREAS DETERMINED TO BE OUTSIDE THE 0.2% ANNUAL CHANCE FLOODPLAIN, AS SHOWN ON FIRM FLOOD INSURANCE RATE MAP DOUGLAS COUNTY NEBRASKA AND INCORPORATED AREAS, PANEL 237 OF 360 CONTAINS COMMUNITY: OMAHA, CITY OF NUMBER 310274, PANEL 0237, SUFFIX H; MAP NUMBER 31055C0237H EFFECTIVE DATE: DECEMBER 2, 2005

LEGAL DESCRIPTION
AS CONTAINED IN TITLE COMMITMENT FILE NO. TC12050 REVISION NUMBER 1, SUPPLIED BY TITLECORE:
LOTS 1, 2, 3, 14, 15, 16, 17, 18, 19 AND 20, IN BLOCK 5, AND LOTS 1, 2, 3, 4, 5, 6, 7, 8, 9, 13, 14, 15, 16, 17, 18, 19, 20 AND 21, IN BLOCK 9, ALL IN BEDFORD PLACE, AN ADDITION TO THE CITY OF OMAHA AS SURVEYED, PLATTED AND RECORDED IN DOUGLAS COUNTY, NEBRASKA TOGETHER WITH THE NORTH HALF OF VACATED ALLEY ADJACENT TO LOTS 1, 2 AND 3, BLOCK 5, ON THE SOUTH, AND TOGETHER WITH THE SOUTH HALF OF VACATED ALLEY ADJACENT TO LOTS 15 THRU 20, IN BLOCK 5, BEDFORD PLACE, ON THE NORTH, AND TOGETHER WITH ALL OF VACATED PINKNEY STREET ADJACENT TO SAID LOTS 14 THRU 20, BLOCK 5, ON THE SOUTH AND LOTS 1 THRU 9, BLOCK 9, BEDFORD PLACE ON THE NORTH

FURTHER DESCRIBED BY SURVEYOR AS:
LOTS 1, 2, 3, 14, 15, 16, 17, 18, 19 AND 20, IN BLOCK 5, AND LOTS 1, 2, 3, 4, 5, 6, 7, 8, 9, 13, 14, 15, 16, 17, 18, 19, 20 AND 21, IN BLOCK 9, ALL IN BEDFORD PLACE, AN ADDITION TO THE CITY OF OMAHA, AS SURVEYED, PLATTED AND RECORDED IN DOUGLAS COUNTY, NEBRASKA, TOGETHER WITH THE NORTH HALF OF VACATED ALLEY ADJACENT TO LOTS 1, 2 AND 3, BLOCK 5, ON THE SOUTH AND TOGETHER WITH THE SOUTH HALF OF VACATED ALLEY ADJACENT TO LOTS 15 THRU 20, IN BLOCK 5, BEDFORD PLACE, ON THE NORTH, AND TOGETHER WITH ALL OF VACATED PINKNEY STREET ADJACENT TO SAID LOTS 14 THRU 20, BLOCK 5, ON THE SOUTH AND LOTS 1 THRU 9, BLOCK 9, BEDFORD PLACE ON THE NORTH. MORE PARTICULARLY DESCRIBED AS FOLLOWS:

BEGINNING AT THE SOUTHEAST CORNER OF SAID LOT 21, BLOCK 9, BEDFORD PLACE, SAID POINT ALSO BEING THE INTERSECTION OF THE WEST RIGHT-OF-WAY LINE OF SAID 33RD STREET AND THE NORTH RIGHT-OF-WAY LINE OF EMMET STREET; THENCE S86°47'58"W (ASSUMED BEARING) ALONG THE SOUTH LINE OF SAID LOTS 13 THRU 21, BLOCK 9, BEDFORD PLACE, SAID LINE ALSO BEING SAID NORTH RIGHT-OF-WAY LINE OF EMMET STREET, A DISTANCE OF 449.15 FEET TO THE SOUTHWEST CORNER OF SAID LOT 13, BLOCK 9, BEDFORD PLACE, SAID POINT ALSO BEING THE SOUTHEAST CORNER OF LOT 12, SAID BLOCK 9, BEDFORD PLACE; THENCE N02°37'53"W ALONG THE WEST LINE OF SAID LOT 13, BLOCK 9, BEDFORD PLACE AND THE NORTHERLY EXTENSION THEREOF, SAID LINE ALSO BEING THE EAST LINE OF SAID LOT 12, BLOCK 9, AND THE NORTHERLY EXTENSION THEREOF, A DISTANCE OF 142.88 FEET TO A POINT ON THE SOUTH LINE OF SAID LOT 9, BLOCK 9, BEDFORD PLACE; THENCE N86°54'16"W ALONG SAID SOUTH LINE OF LOT 9, BLOCK 9, BEDFORD PLACE, A DISTANCE OF 105.11 FEET TO THE SOUTHWEST CORNER OF SAID LOT 9, BLOCK 9, BEDFORD PLACE, SAID POINT ALSO BEING ON THE EASTERLY RIGHT-OF-WAY LINE OF SAID MISSOURI PACIFIC RAILROAD; THENCE NORTHEASTERLY ALONG SAID EASTERLY RIGHT-OF-WAY LINE OF THE MISSOURI PACIFIC RAILROAD, SAID LINE ALSO BEING THE WESTERLY LINE OF SAID LOT 9, BLOCK 9, BEDFORD PLACE AND LOT 14 BLOCK 5, BEDFORD PLACE ON THE FOLLOWING 2 DESCRIBED COURSES: (1) N41°41'49"E, A DISTANCE OF 74.93 FEET; (2) THENCE NORTHEASTERLY ON A CURVE TO THE LEFT WITH A RADIUS OF 1482.41 FEET, A DISTANCE OF 345.30 FEET, SAID CURVE HAVING A LONG CHORD WHICH BEARS N35°01'27"E, A DISTANCE OF 344.52 FEET TO THE INTERSECTION OF SAID EASTERLY RIGHT-OF-WAY LINE OF THE MISSOURI PACIFIC RAILROAD AND THE CENTERLINE OF THE ALLEY LOCATED IN SAID BLOCK 5, BEDFORD PLACE; THENCE N87°02'13"E ALONG SAID CENTERLINE OF THE ALLEY LOCATED IN BLOCK 5, BEDFORD PLACE, A DISTANCE OF 142.10 FEET TO THE INTERSECTION OF SAID CENTERLINE OF THE ALLEY LOCATED IN BLOCK 9, BEDFORD PLACE AND THE SOUTHERLY EXTENSION OF THE WEST LINE OF SAID LOT 3, BLOCK 5, BEDFORD PLACE, SAID LINE ALSO BEING THE SOUTHERLY EXTENSION OF THE EAST LINE OF SAID LOT 4, BLOCK 9, BEDFORD PLACE; THENCE N02°34'24"W ALONG THE WEST LINE OF SAID LOT 3, BLOCK 5, BEDFORD PLACE, AND SAID SOUTHERLY EXTENSION THEREOF, SAID LINE ALSO BEING THE EAST LINE OF SAID LOT 4, BLOCK 9, BEDFORD PLACE AND THE SOUTHERLY EXTENSION THEREOF, A DISTANCE OF 135.31 FEET TO THE NORTHWEST CORNER OF SAID LOT 3, BLOCK 5, BEDFORD PLACE, SAID POINT ALSO BEING THE NORTHEAST CORNER OF SAID LOT 4, BLOCK 9, BEDFORD PLACE, AND ALSO ON THE SOUTH RIGHT-OF-WAY LINE OF EVANS STREET; THENCE N87°08'41"E ALONG THE NORTH LINE OF SAID LOTS 1 THRU 3, BLOCK 5, BEDFORD PLACE, SAID LINE ALSO BEING SAID SOUTH RIGHT-OF-WAY LINE OF EVANS STREET, A DISTANCE OF 149.61 FEET TO THE NORTHEAST CORNER OF SAID LOT 1, BLOCK 5, BEDFORD PLACE, SAID POINT ALSO BEING THE INTERSECTION OF SAID SOUTH RIGHT-OF-WAY LINE OF EVANS STREET AND SAID WEST RIGHT-OF-WAY LINE OF SAID 33RD STREET; THENCE S02°35'19"E ALONG SAID WESTERLY RIGHT-OF-WAY LINE OF 33RD STREET, SAID LINE ALSO BEING THE EAST LINE OF SAID LOT 1 AND 20, BLOCK 5, BEDFORD PLACE AND LOTS 1 AND 21, BLOCK 9, BEDFORD PLACE, A DISTANCE OF 600.65 FEET TO THE POINT OF BEGINNING. EXCEPT ALLEY (PENDING VACATION) LOCATED BETWEEN LOTS 1 THRU 9, BLOCK 9, BEDFORD PLACE ON THE NORTH AND LOTS 13 THRU 21, BLOCK 9, BEDFORD PLACE ON THE SOUTH.

SAID TRACT OF LAND CONTAINS AN AREA OF 217,477 SQUARE FEET OR 4.993 ACRES MORE OR LESS, OF WHICH 5,269 SQUARE FEET OR 0.144 ACRES MORE OR LESS, ARE SAID ALLEY PENDING VACATION.

PARKING NOTE:
SUBJECT PROPERTY CONTAINS THE FOLLOWING STRIPED PARKING SPACES:

5	STANDARD
0	HANDICAP ACCESSIBLE
5	TOTAL

NOTE: PARKING SPACE COUNT IS FROM A VISUAL COUNT.

ZONING STATEMENT
SUBJECT PROPERTY IS ZONED, GI - GENERAL INDUSTRIAL DISTRICT

SETBACKS

FRONT YARD	50 FEET FROM THE CENTERLINE OF THE FRONTING STREET (MINIMUM)
STREET SIDE YARD	LESSER OF 10 FEET OR 50 FEET FROM THE CENTERLINE OF THE FRONTING STREET
INTERIOR SIDE YARD	NO REQUIREMENT
REAR YARD	10 FEET MINIMUM ON LOTS WITHOUT ALLEY FRONTAGE; NO REQUIREMENT ALONG ALLEY

EASEMENT NOTE
EASEMENT LOCATIONS SHOWN ON DRAWING WERE COMPILED FROM COMMITMENT FOR TITLE INSURANCE FILE NO. TC12050 REVISION NUMBER 1 DATED MARCH 17, 2015 AT 8:00 A.M. SUPPLIED BY TITLECORE AS AGENT OF OLD REPUBLIC NATIONAL TITLE INSURANCE COMPANY.

EXCEPTIONS FROM COMMITMENT FOR TITLE INSURANCE FILE NO. TC12050 SCHEDULE B-II EXCEPTIONS:

ITEM 1 THRU ITEM 6 NOT A SURVEY MATTER

ITEM 7 TERMS AND PROVISIONS OF "WAIVER AGREEMENT" IN FAVOR OF METROPOLITAN UTILITIES DISTRICT FILED JUNE 30, 1993 IN BOOK 279 AT PAGE 174, RECORDS OF DOUGLAS COUNTY, NEBRASKA, CONCERNING WATER CONNECTIONS. AFFECTS SUBJECT PROPERTY. NOT AN EASEMENT.

ITEM 8 RESERVATIONS OF EASEMENT UNTO THE CITY OF OMAHA, METROPOLITAN UTILITIES DISTRICT AND OMAHA PUBLIC POWER DISTRICT FOR UTILITIES AS SET FORTH IN ORDINANCE FILED IN BOOK 403 AT PAGE 245, RECORDS OF DOUGLAS COUNTY, NEBRASKA, WHICH VACATES A PORTION OF PINKNEY STREET. AFFECTS SUBJECT PROPERTY. AS SHOWN ON DRAWING.

ITEM 9 NOT A SURVEY MATTER

SURVEYOR'S CERTIFICATION
I HEREBY CERTIFY TO: 33RAR, A NEBRASKA LIMITED LIABILITY COMPANY AND TITLECORE AS AGENT FOR OLD REPUBLIC NATIONAL TITLE INSURANCE COMPANY:
THAT THIS MAP OR PLAT AND THE SURVEY ON WHICH IT IS BASED WERE MADE IN ACCORDANCE WITH THE 2011 MINIMUM STANDARD DETAIL REQUIREMENTS FOR ALTA/ACSM LAND TITLE SURVEYS, JOINTLY ESTABLISHED AND ADOPTED BY ALTA AND NSPS, AND INCLUDES ITEMS 1, 2, 3, 4, 6(a), 7(a), 8, 9, 10, 11(a) AND 16 OF TABLE A THEREOF. THE FIELD WORK WAS COMPLETED ON MAY 7, 2015.

PURSUANT TO THE ACCURACY STANDARDS AS ADOPTED BY ALTA AND NSPS AND IN EFFECT ON THE DATE OF THIS CERTIFICATION, UNDERSIGNED FURTHER CERTIFIES THAT IN MY PROFESSIONAL OPINION, AS A LAND SURVEYOR REGISTERED IN THE STATE OF NEBRASKA, THE RELATIVE POSITIONAL ACCURACY OF THIS SURVEY DOES NOT EXCEED THAT WHICH IS SPECIFIED THEREIN.

E & A CONSULTING GROUP, INC.
Engineering • Planning • Environmental & Field Services
303 North 117th Street Omaha, NE 68154
Phone: 402.895.4700 Fax: 402.895.3599
www.eacg.com

Engineering Answers

3510, 3512 & 3520 NORTH 33RD STREET
AND ALSO
3315 EVANS STREET
DOUGLAS COUNTY, NEBRASKA

ALTA / ACSM
LAND TITLE SURVEY

Revisions		
No.	Date	Description

Job No.	P2015.178.001
Date	05-11-2015
Drawn by	CJK
Checked by	CJK / FCE
Scale	1"=40'
Sheet	1 of 1

K:\Projects\2015\178\p01\Srvy\Alta\ALTA-33RD AND EVANS-000.dwg, 6/8/2015 3:35:30 PM, \\OMA-FPS-001\RICOH Aficio MP 400

Appendix "A"
Terms and Conditions

1.01 Basic Agreement

E & A Consulting Group, Inc. ("E&A") shall provide, or cause to be provided, the services set forth in the Proposal for Professional Services, and Client shall pay E&A for such Services.

2.01 Invoicing

E&A will prepare a monthly invoice in accordance with E&A's standard invoicing practices and submit the invoice to Client. Invoices are due and payable within thirty (30) days of receipt. If Client fails to make any payment due E&A for services and expenses within thirty (30) days after the date of E&A's invoice, then the amounts due E&A will be increased at the rate of 1.5% per month from said thirtieth (30th) day. E&A may, without liability, after giving seven (7) days written notice to Client, suspend services under this Agreement until E&A has been paid in full all amounts due for services, expenses, and other related charges. Client agrees to pay any and all reasonable charges incurred by E&A for the collection of unpaid invoices. Payments will be credited first to interest and then to principal.

3.01 Additional Services

If authorized by Client, or if required because of changes in the Project, E&A shall furnish services in addition to those set forth in the Proposal for Professional Services. Client shall pay E&A for such additional services as follows: For additional services of E&A's employees engaged directly on the Project an amount equal to the cumulative hours charged to the Project by each class of E&A's employees times standard hourly rates for each applicable billing class; plus reimbursable expenses and E&A's subconsultants' charges, if any.

4.01 Design without Construction Phase Services

A. It is understood and agreed that the E&A's Scope of Services under this Agreement does not include project observation or review of the Contractor's performance or any other construction phase services, and that such services will be provided for by the Client. The Client assumes all responsibility for interpretation of the Contract Documents and for construction observation and the Client waives any claims against E&A that may be in any way connected thereto.

B. In addition, the Client agrees, to the fullest extent permitted by law, to indemnify and hold harmless E&A, its officers, directors, employees and subconsultants (collectively, E&A) against all damages, liabilities or costs, including reasonable attorneys' fees and defense costs, arising out of or in any way connected with the performance of such services by other persons or entities and from any and all claims arising from modifications, clarifications, interpretations, adjustments or changes made to the Contract Documents to reflect changed field or other conditions, except for claims arising from the sole negligence or willful misconduct of E&A.

C. If the Client requests in writing that E&A provide any specific construction phase services, and if E&A agrees in writing to provide such services, then E&A shall be compensated as an Additional Service(s) as provided in Section 3.01. Additionally:

1. E&A shall not at any time supervise, direct, or have control over any contractor's work, nor shall E&A have authority over or responsibility for the means, methods, techniques, sequences, or procedures of construction selected or used by any contractor, for safety precautions and programs incident to a contractor's work progress, nor for any failure of any contractor to comply with laws and regulations applicable to contractor's work.

2. E&A neither guarantees the performance of any contractor nor assumes responsibility for any contractor's failure to furnish and perform its work in accordance with the contract between Client and such contractor.

3. E&A shall not be responsible for the acts or omissions of any contractor, subcontractor, or supplier, or of any contractor's agents or employees or any other persons (except E&A's own employees) at the Project site or otherwise furnishing or performing any of construction work; or for any decision made on interpretations or clarifications of the construction contract given by Client without consultation and advice of E&A.

5.01 Termination

A. The obligation to provide further services under this Agreement may be terminated:

1. For cause:

(a) By either party upon fourteen (14) days written notice in the event of substantial failure by the other party to perform in accordance with the Agreement's terms through no fault of the terminating party except as stipulated in Section 2.01.

(b) By E&A:
(i) Upon seven (7) days written notice if E&A believes that E&A is being requested by Client to furnish or perform services contrary to E&A's responsibilities as a licensed professional; or
(ii) Upon seven (7) days written notice if E&A's services for the Project are delayed or suspended for more than ninety (90) days for reasons beyond E&A's control.
(iii) E&A shall have no liability to Client on account of such termination.

Client's Initials _____

Planning • Engineering • Environmental & Field Services

330 North 117th Street • Omaha, NE 68154-2509 www.eacg.com Phone: 402.895.4700 • Fax: 402.895.3599

2. For convenience by Client effective upon the receipt of notice by E&A.

3. Notwithstanding the foregoing, this Agreement will not terminate as a result of a substantial failure under paragraph 5.01.A.1.a if the party receiving such notice begins, within seven (7) days of receipt of such notice, to correct its failure and proceeds diligently to cure such failure within no more than fourteen (14) days of receipt of notice; provided, however, that if and to the extent such substantial failure cannot be reasonably cured within such fourteen (14) day period, and if such party has diligently attempted to cure the same and thereafter continues diligently to cure the same, then the cure period provided for herein shall extend up to, but in no case more than, thirty (30) days after the date of receipt of the notice.

4. The terminating party under paragraphs 5.01.A.1 or 5.01.A.2 may set the effective date of termination at a time up to thirty (30) days later than otherwise provided to allow E&A to demobilize personnel and equipment from the Project site, to complete tasks whose value would otherwise be lost, to prepare notes as to the status of completed and uncompleted tasks, and to assemble Project materials in orderly files.

6.01 Controlling Law

This Agreement is to be governed by the law of the state in which the Project is located.

7.01 Successors, Assigns, and Beneficiaries

A. Client and E&A each is hereby bound and the partners, successors, executors, administrators, and legal representatives of Client and E&A (and to the extent permitted by paragraph 7.01.B the assigns of Client and E&A) are hereby bound to the other party to this Agreement and to the partners, successors, executors, administrators, and legal representatives (and said assigns) of such other party, in respect of all covenants, agreements, and obligations of this Agreement.

B. Neither Client nor E&A may assign, sublet, or transfer any rights under or interest (including, but without limitation, moneys that are due or may become due) in this Agreement without the written consent of the other, except to the extent that any assignment, subletting, or transfer is mandated or restricted by law. Unless specifically stated to the contrary in any written consent to an assignment, no assignment will release or discharge the assignor from any duty or responsibility under this Agreement.

8.01 Defects in Service

The Client shall promptly report to E&A any defects or suspected defects in E&A's services of which the Client becomes aware, so that E&A may take measures to minimize the consequences of such a defect. The Client further agrees to impose a similar notification requirement on all contractors in its Client/Contractor contracts and shall require all subcontracts at any level to contain a like requirement. Should legal liability for the defects exist, failure by the Client and the Client's contractors or subcontractors to notify E&A shall relieve E&A of any liability for costs of remedying the defects above the sum the remedy would have cost had prompt notification been given when such defects were first discovered.

9.01 Insurance

E&A will carry insurance as detailed in Appendix "B" ("Insurance Requirements"). At the Client's request, E&A will provide an Acord certificate of insurance executed by a licensed representative of the participating insurer(s).

10.01 General Considerations

A. The standard of care for all professional services performed or furnished by E&A under this Agreement will be the care and skill ordinarily used by members of the subject profession practicing under similar circumstances at the same time and in the same locality. E&A makes no warranties, express or implied, under this Agreement or otherwise, in connection with E&A's services. E&A and its subconsultants may use or rely upon the design services of others, including, but not limited to, contractors, manufacturers, and suppliers.

B. All design documents prepared or furnished by E&A are instruments of service, and E&A retains an ownership and property interest (including the copyright and the right of reuse) in such documents, whether or not the Project is completed.

C. To the fullest extent permitted by law, Client and E&A:

1. Waive against each other, and the other's employees, officers, directors, agents, insurers, partners, and consultants, any and all claims for or entitlement to special, incidental, indirect, or consequential damages arising out of, resulting from, or in any way related to the Project, and

2. Agree that Client shall indemnify, defend, and save E&A harmless from and against any liability, claim, judgment, demand, or cause of action arising out of or relating to:
   (a) Client's breach of this Agreement;
   (b) The negligent acts or omissions of Client of its employees, contractors or agents;
   (c) Any allegation that E&A is the owner or operator of a site or arranged for the treatment, transportation or disposal of hazardous materials including the adverse health effects thereof, and
   (d) Site access or damage to any subterranean structures or any damage required for site access.

3. Where the services included the preparation of plans and specifications, agree that Client will have its construction contractors agree in writing to indemnify and save harmless E&A from and against loss, damage, injury or liability attributable to personal injury or property damage arising out of or resulting from such contractor's performance or non-performance of

Client's Initials _____

their work. Contractor shall be required to list the E&A, and any subconsultants of E&A, as an additional insured, including completed operations, on a primary and non-contributory basis

4. Agree that E&A's total liability to Client under this Agreement shall be limited to $100,000 or the total amount of compensation received by E&A from the Client, whichever is greater. All claims by Client shall be deemed relinquished unless filed within one (1) year after substantial completion of the Services.

5. In an effort to resolve any conflicts that arise during the design and construction of the Project or following the completion of the Project, the Client and E&A agree that all disputes between them arising out of or relating to this Agreement or the Project shall be submitted to nonbinding mediation.

6. The Client and E&A further agree to include a similar mediation provision in all agreements with independent contractors and consultants retained for the Project and to require all independent contractors and consultants also to include a similar mediation provision in all agreements with their subcontractors, subconsultants, suppliers and fabricators, thereby providing for mediation as the primary method for dispute resolution among the parties to all those agreements.

D. The parties acknowledge that E&A's scope of services does not include any services related to a Hazardous Environmental Condition (the presence of asbestos, PCBs, petroleum, hazardous substances or waste, and radioactive materials). If E&A or any other party encounters a Hazardous Environmental Condition, E&A may, at its option and without liability for consequential or any other damages, suspend performance of services on the portion of the Project affected thereby until Client:

1. Retains appropriate specialist consultants or contractors to identify and, as appropriate, abate, remediate, or remove the Hazardous Environmental Condition; and

2. Warrants that the Site is in full compliance with applicable Laws and Regulations.

E. Unless specifically identified otherwise in the scope of services of this agreement, it is the responsibility of the Client to obtain all permits and approvals required by law. E&A may assist the Client in applying for those permits and approvals for an additional fee; however such services are not included in the basic services of this Agreement.

11.01 Total Agreement

This Agreement constitutes the entire agreement between Client and E&A and supersedes all prior written or oral understandings.

Client: _____ By: _____

Date: _____ Name: _____

Title: _____

Client's Initials _____

330 North 117th Street • Omaha, NE 68154-2509 www.eacg.com Phone: 402.895.4700 • Fax: 402.895.3599

Appendix "B"
Insurance Requirements

General Liability

- Limits: $1,000,000 per Occurrence
  $2,000,000 General Aggregate
  $2,000,000 Completed Operations Aggregate
  $1,000,000 Personal and Advertising Injury
- Coverage shall be provided by a standard form Commercial General Liability Policy covering bodily injury, property damage including loss of use, and personal injury.
- General Aggregate to apply on a Per Project Basis.

Automobile Liability

- Limits: $1,000,000 CSL per Accident
- Coverage shall apply to all Owned, Hired, and Non-Owned Autos.

Workers Compensation

- Limits: Statutory coverage for the state where the project is located
- Employers Liability limits: $500,000 each Accident
  $100,000 Disease – Per Person
  $500,000 Disease – Policy Limit

Umbrella / Excess

- Limits: $1,000,000 per Occurrence
- Policy shall provide liability coverage in excess of the specified Workers Compensation/Employers Liability, Commercial General Liability and Auto Liability.

Professional Liability

- Limits: $2,000,000 per Occurrence
  $4,000,000 General Aggregate.
- Policy shall provide for a retroactive date prior to the starting date of services for which this agreement applies.

Client's Initials _____

Planning • Engineering • Environmental & Field Services

330 North 117th Street • Omaha, NE 68154-2509 www.eacg.com Phone: 402.895.4700 • Fax: 402.895.3599

SPENCERMANAGEMENT LLC

P.O. Box 111623
Omaha, Nebraska 68111
www.spencernanagement.org

October 7, 20222

Re: Memorandum of Understanding (MOU) – Pelshaw Group

To Whom It May Concern:

This Memorandum of Understanding (MOU) sets for the terms and understanding between the Pelshaw Group, the applicant, and Spencer Management LLC, a Nebraska licensed (#1602671) General Contractor, who considers helping applicant with design and construction, contingent upon applicant's approval under the Omaha Economic Recovery Act.

Spencer Management LLC has the capability of assisting the applicant through design phase and acting as General Contractor on their project.

We fully support the applicant's submission. Please contact me at (402) 201-8246 or via email at jmoore@spencermanagement.org, if you need additional information.

Sincerely,

Justin A. Moore
General Contractor

RJ Thomas Funeral Home
Organizational Chart

Pelshaw Group, Inc. - Developer **(fee-based, minority female owned)**
www.pelshawgroup.com
James Thomas - Owner & Senior Funeral Director

Ruth Thomas - Owner & Funeral Director

Curt Field, AIA - Lead Architect - Prochaska & Associates
https://www.prochaska.us/

Prochaska & Associates - MEPS
https://www.prochaska.us/

Lawrence Butler, P.E. - Civil Engineering
https://www.ltbutler.com/

Spencer Management LLC - Project Manager/General Contractor
(working on a cost-plus basis)
www.spencermanagement.org

Midwest Diversity Consulting - recruiter/facilitator of
Minority/Disadvantaged subs and those subs in the QCT
and is a minority female owned Tier 1 firm
www.midwestdiversity.com

Note: Lawrence Butler PE & Spencer Management are both
Black-owned businesses located within QCTs in North Omaha
Pelshaw Group & MDC are located in a QCT in North Omaha

Funeral Home Project Cost
with Source & Use of Funds
as of October 1, 2022

Land Acquisition (paid in full by owner)	**$ 252,887**	
owner's holding costs paid to date	**$ 122,000**	
Other Engineering Costs		
Soil & Concrete Testing (pd. by owner already)	$ 4,200	
Consulting Fees	$ 5,000	
Design fees to date	$ 30,000	
Site Survey (pd. by owner already)	$ 10,000	
Soil Borings (pd. By owner)	$ 4,250	
Total Owner Funds Invested to Date		**$ 428,337**
Architectural & Engineering Design Fees		
Architectural & Engineering Design Fees	$ 651,688	
Construction Cost - Based on Architectural Estimate Dated 10-5-22		
Developer Fee (2% of Construction Costs)	$ 134,023	
Builder's Risk Insurance	$ 20,000	
Site work Construction Cost	**$ 1,504,058**	
Building Construction Cost	$ 4,457,750	
Construction Contingency	$ 719,318	**$ 6,701,126**
Miscellanous Project Costs/Expenses		
Project Manager (2% of Project Costs)	$ 240,000	
Interior Finishes	$ 281,492	
Furnishings & Equipment	$ 197,053	
Vehicles (hearse, 2 limos, & escort car; electric if available)	$ 528,000	
Data/Communication & Cabling	$ 25,000	
Funeral Home Ceratorium	$ 225,000	
Cold Storage	$ 23,488	
Prep Room Equipment	$ 85,000	**$ 1,605,033**
Payroll Costs/Expenses		
Year 1 Payroll, Taxes, & Benefits	$ 93,750	
Year 2 Payroll, Taxes, & Benefits	$ 661,500	
Year 3 Payroll, Taxes, & Benefits	$ 956,200	
Year 4 Payroll, Taxes, & Benefits	$ 1,065,850	
Year 5 Payroll, Taxes, & Benefits	$ 1,172,200	**$ 3,949,500**
	Total Project Costs	**$ 12,683,996**
Less: profit from operations during program	**$ 831,030**	
Owner's funds invested to date	**$ 428,337**	**$ 1,259,367**
	Requested Grant Funds	**$ 11,424,629**

Douglas County, Nebraska Property Record - R0543290006

Information is valid as of 2022-10-07

Print Report
Treasurer's Tax Report
Great Feature → → → Subdivision Sales Search

Taxpayer

J3F AND R LLC

4940 EMMET ST
OMAHA NE 68104-0000

Property Information

Key Number:	4329 0006 05
Account Type:	Industrial
Parcel Number:	0543290006
Parcel Address:	
Abbreviated Legal Description:	BEDFORD PLACE LOT 21 BLOCK 9 1/2 VAC ALLEY ADJ LOTS 15 & 16 BLK 5 & ALL LOTS 14 THRU 16 BLK 5 & ALL VAC PINKNEY ST ADJ & ALL LOTS 1 THRU 9 & 13 THRU 21 BLB 9

Value Information

	Land	*Improvement*	*Total*
2022	$65,100	$0	$65,100
2021	$65,100	$0	$65,100
2020	$65,100	$0	$65,100
2019	$65,100	$0	$65,100
2018	$65,100	$0	$65,100
2017	$65,100	$0	$65,100

Sales Information

Sales Date:	**2008-08-06**				
Deed Type:	WD	***Book:***	2008	***Page:***	080921
Price:	$8,500				
Grantor:	M&R Investments Inc				
Grantee:	GTJ Investments Inc				
Valid/Invalid:	Valid				
Exclusion Reason:					

Collapse

Sales Date	Book #	Page #	Sale Price	Grantor	Grantee	521 link
2015-08-07	2015	066653	$250,000	SLEEPING BEAR REALTY LLC	J3F&R, LLC	
2009-12-17	2009	135753	$160,000	M & R INVESTMENTS INC	GTJ INVESTMENTS INC	
2006-07-28	2006	097095	$0	M & R Investments	GTJ Investments	

Land Information

Acres	SF	Units	Depth	Width	Vacant
3.7374	162803.0	0.0	0.0	0.0	

Douglas County, Nebraska Property Record - R0543290004

Information is valid as of 2022-10-07

Print Report
Treasurer's Tax Report
Great Feature → → → Subdivision Sales Search

Taxpayer

J3F AND R LLC

4940 EMMET ST
OMAHA NE 68104-0000

Property Information

Key Number:	4329 0004 05
Account Type:	Industrial
Parcel Number:	0543290004
Parcel Address:	3510 N 33 ST OMAHA NE 68111-0000
Abbreviated Legal Description:	BEDFORD PLACE LOT 20 BLOCK 5 1/2 VAC ALLEY ADJ LOT 17 & ALL LOTS 17 THRU 20 BLOCK 5

Value Information

	Land	*Improvement*	*Total*
2022	$11,600	$170,700	$182,300
2021	$11,600	$136,000	$147,600
2020	$11,600	$136,000	$147,600
2019	$11,600	$120,000	$131,600
2018	$11,600	$120,000	$131,600
2017	$11,600	$105,400	$117,000

Sales Information

Sales Date:	**2009-12-17**				
Deed Type:	WD	***Book:***	2009	***Page:***	135754
Price:	$148,000				
Grantor:	GTJ Investments Inc				
Grantee:	Sleeping Bear realty LLC				
Valid/Invalid:	Valid				
Exclusion Reason:					

Collapse

Sales Date	Book #	Page #	Sale Price	Grantor	Grantee	521 link
2015-08-07	2015	066653	$250,000	SLEEPING BEAR REALTY LLC	J3F&R, LLC	
2009-12-17	2009	135753	$160,000	M & R INVESTMENTS INC	GTJ INVESTMENTS INC	
2006-07-28	2006	097095	$0	M & R Investments	GTJ Investments	

Land Information

Acres	SF	Units	Depth	Width	Vacant
0.5895	25680.0	0.0	0.0	0.0	

Land Attributes

Attribute	Attribute Description
Location	Inferior -10

Improvement Information

Building 1

CLICK TO ENLARGE IMAGE

CLICK TO ENLARGE IMAGE

Square Footage:	3440.0	**Percent Complete:**	100.0%
Perimeter	280.0	**Quality:**	Average
Unit Type:		**Condition:**	Average
Built As:	Storage Warehouse	**Condo Square Footage:**	0.0
HVAC:	Space Heater	**Rooms:**	0.0
Exterior:		**Units:**	1.0
Interior:		**Baths:**	0.0
Roof Cover:		**Bedrooms:**	0.0
Roof Type:	Gable	**Stories:**	1.0
Floorcover:		**Foundation:**	
		Sprinkler Square Footage:	0.0

Year Built	Year Remodeled	Percent Remodeled	Adjusted Year Built	Physical Age
2000	0	0%	2000	0

Detail Type	Detail Description	Units
Add On	Paving Asphalt Park	9000.0

Douglas County, Nebraska Property Record - R0541980002

Information is valid as of 2022-10-07

Print Report
Treasurer's Tax Report
Great Feature → → → Subdivision Sales Search

Taxpayer

J3F AND R LLC

4940 EMMET ST
OMAHA NE 68104-0000

Property Information

Key Number:	4198 0002 05
Account Type:	Industrial
Parcel Number:	0541980002
Parcel Address:	3520 N 33 ST OMAHA NE 68111-0000
Abbreviated Legal Description:	BEDFORD PLACE LOT 3 BLOCK 5 1/2 VAC ALLEY ADJ & LTS 1-2 & 3 150 X 135

Value Information

	Land	*Improvement*	*Total*
2022	$10,100	$0	$10,100
2021	$10,100	$0	$10,100
2020	$10,100	$0	$10,100
2019	$10,100	$0	$10,100
2018	$10,100	$0	$10,100
2017	$10,100	$0	$10,100

Collapse

Sales Date	Book #	Page #	Sale Price	Grantor	Grantee	521 link
2015-08-07	2015	066653	$250,000	SLEEPING BEAR REALTY LLC	J3F&R, LLC	
2009-12-17	2009	135752	$147,000	Jones George T	GTJ Investments Inc	
2005-01-03	2005	000751	$24,998.75	Delera Givers etal	George T Jones	
2003-04-02	2238	735	$400	M & R INVESTMENTS	DELONA GIVENS ETAL	
1999-10-14	2140	582	$15,000			

Land Information

Acres	*SF*	*Units*	*Depth*	*Width*	*Vacant*
0.46	20250.0	0.0	0.0	0.0	

Grant Application

Row 124

Organization Name (if applicable)	Generation Diamond Corporation
Physical Address	4829 S 25th Street Omaha, NE 68107
Mailing Address	
Website	https://www.generationdiamond.net
Social Media Accounts	in development
Name	Mrs. Blanca Mejia
Title	Executive Director / Founder
Email Address	Generationdiamondcorp@gmail.com
Phone	+1 (402) 813-7153
Team	Yes
	Blanca Mejia -- Executive Director, Founder, Generation Diamond. Generation Diamond program, built outreach from 20-30 clients per month to current 800 unduplicated persons yearly. Recognized as South Omaha leader in not-for-profit sector, especially in re-entry and life crisis assistance. Innovator who introduced Omaha to tattoo removal service as not-for-profit activity to help remove barriers to employment. Second is Ben Salazar, Institutional Relations Agent and Business Consultant. Ben is a leader in entrepreneurial activity to advance the lives of citizens in need of an advocate, with special empathy for people working through re-entry . Third, Steve Wamberg brings experience in all forms of not-for-profit communications from public relations to direct mail to speechwriting. Grant proposals, too.
Organizational Chart	This chart is uploaded at the end fof the document.
Other Completed Projects and/or Accomplishments	Generation Diamond is: 1. Delivered basic needs services (food, clothing, job search assistance, tattoo removal, etc.) for some 1,500 client encounters each month, up from 900 such encounters last year. 2. Delivering basic needs services to over 800 unduplicated persons this year, up from 500 two years agp. 3. Delivering self-management classes (stress management, critical thinking, yoga, mental health) to 50 students monthly.
Proposal Title	Generation Diamond Transitional Center
Total Budget ($)	$9,093,800.00
LB1024 Grant Funding Request ($)	$6,792,500.00
Proposal Type	Combination of capital project and service/program
Brief Proposal Summary	Through this proposal, Generation Diamond seeks funding to secure and renovate a neighborhood building at 4734 S 27th Street, Omaha, NE 68107 that will serve as its new location for a larger facility to offer a greater number of client encounters to its target clientele of persons facing homelessness, re-entry from incarceration, or those dealing with current crisis. The building, renovation, and program upgrade cost is $9,093,800 for which Generation Diamond will cover $2,301,300. The Generation Diamond Transitional Center will bring services to the community which include food, clothing, hygiene support, personal development classes, job searches, mental health sessions, housing searches and referrals, and tattoo removal. The added room of the building we seek will also allow Generation Diamond to offer temporary emergency housing for 50 persons in need of shelter as they take steps to resolve life issues that can include indebtedness, broken relationships, under- or unemployment, and addiction. Such temporary housing is a profound need in the South Omaha community, where people facing homelessness and especially re-entry are often refused a place in their previous place with family or friends. This approach will give such citizens a temporary place of secure shelter and a practical, productive program offering an innovative, much-needed context for reflection and thoughtful action to resolve issues that daily hinder their sense of well-being. We are currently securing bids for renovation and restoration of the building, and believe the renovation and remodeling process could be as much as 75% complete by July 2025. We believe that the expanded space offered by the 4734 S 27th Street, Omaha, NE 68107 location would allow us to double the current number of client service encounters (currently at 1,500 monthly serving 800 unique individuals

	annually). Further, additional space in the proposed building would allow us to double classroom and meeting room areas, which would allow us to offer classes at no charge to an additional 50 students. Finally, the enlarged floor space will allow us to better house our tattoo removal service – necessary for scores of clients seeking employment -- to serve some 350 clients.
Timeline	This timeline is uploaded at the end of the application
Percentage completed by July 2025	-13%
Funding Goals	Fundamental Change (i.e., a proposal that will continue to elevate North or South Omaha's presence and perception within the region, significantly improving the lives of area residents through physical development) Long-Lasting Economic Growth (i.e., a proposal that will foster gainful employment opportunities and financial investment in the area, leading to the creation of generational wealth and widespread economic vitality in North and South Omaha) Transformational (i.e., a proposal that will help energize, recharge, or spur significant and favorable advancements in North or South Omaha's function or appearance)
Community Needs	Policy (i.e., develop or improve context-sensitive education, finance, health, training, zoning, etc.) Quality of Life (i.e., create or enhance natural spaces, mixed uses, parks, safety, etc.) Sustainable Community (i.e., create or enhance housing, services, education, civic uses, recreation, etc.)
"other" explanation	
Proposal Description and Needs Alignment	Through this proposal, Generation Diamond seeks funding for the purchase and renovation of 4734 S 27th Street, Omaha, NE 68107 which will allow Generation Diamond to significantly increase its services to its intended clientele of people facing homelessness and/or re-entry into the community from incarceration. The project aligns well with the community needs listed immediately above. It is in harmony with “Sustainable Community” in that it is increasing access to services like education, emergency shelter, food, clothing, employment, and other life essentials. We do hope that a modestly landscaped entrance and making the grounds safe to walk will enhance the “Quality of Life” for the community, along with opening building offices and meeting rooms to other organizations. Finally, we see “Policy” impacted through education for clients (like self-care, critical thinking, and stress management) and for volunteers and staff (like dealing with people affected by mental heath issues, or training to care for a person’s immediate needs) will give added weight to the viability of the Generation Diamond approach that reinforces the value of meaningful work and the real need for everyone to have access to life essentials. This is especially true for the 50-bed emergency temporary shelter we are launching to not only provide housing for a short time, but also to offer a unique service that utilizes the security of shelter to encourage a client to take brave yet thoughtful steps to resolve life stress points like debts, broken relationships, or unemployment.
Visioning Workshop Findings Alignment	Alignment This proposal and the program its expanded facility would support is quite resonant with the Visioning Workshop findings for South Omaha. The findings for South Omaha indicate strength through a thriving small business community that expresses its community support through local reinvestment. Generation Diamond has been the recipient of this generosity for several years, and the relationships there promise a continued stream of both financial and personal support. Insufficient infrastructure is a significant weakness in our community, as noted in both Listening Session and Visioning results. Our building renovation would address and modernize broadband, utilities, and street/sidewalk issues within reach of our proposed new-to-us building. Of further note is the nature of our cultural context, which values work and family and seeks to prevent self-destructive behavior – especially behavior driven by a lack of hope due to a lack of access. Generation Diamond simply needs more room to house its life-changing services that range from food and clothing to stress management skills to job searches, and matches LB1024’s strategic priorities as summarized in the notes on the listening session and the overarching goal of strategic and generous investment in North and South Omaha areas of need. As part of the South Omaha community, we know the need for sufficient infrastructure. The project supports newly implemented broadband, utilities, sidewalks and street access that represent an increase, rather than a drain, on community infrastructure. So is the access to public transportation at 24th and L, near the proposed Center. Since its 2016 launch, Generation Diamond has embraced its cultural context as a Latino organization even as it offers its services to all without prejudice. It remains one of the few organizations that offers its program content in both Spanish and English. Further, the Generation Diamond program is already offering its services to more than 800 unduplicated persons last year and this year. Approval of this proposal would allow even more citizens in need access to job skills enhancement, mental health support, stress management, food, clothing, hygiene support, job search, and housing referrals.
Priorities Alignment	As mentioned above, this proposal and the program an expanded facility would support is quite resonant with the Visioning Workshop findings and LB1024’s strategic priorities as summarized in the notes on the listening session and the overarching goal of strategic and generous investment in North and South Omaha areas of need. As part of the South Omaha community, we know the need for sufficient infrastructure. The project supports newly implemented broadband, utilities, sidewalks and street access that represent an increase, rather than a drain, on community infrastructure. Also, since its 2016 launch, Generation Diamond has embraced its cultural context as a Latino organization even as it offers its services to all without prejudice. It remains one of the few organizations that offers its program content in both Spanish and English. Further, the Generation Diamond program is

	already offering its services to more than 800 unduplicated persons last year and this year. Approval of this proposal would allow even more citizens in need access to job skills enhancement, mental health support, stress management, food, clothing, hygiene support, job search, and housing referrals.
Economic Impact	Long-term training initiatives will help re-entry and homeless persons acquire skills in areas that will include carpentry, design, computer programming, baking, and general work skills to become valued members of the work force. They will be assisted to find and secure living-wage jobs. Based on our history we believe we can equip at least 100 such workers annually, and probably more. We enjoy vital partnerships with Metro Community College, the carpenter's union and several South Omaha businesses, all of whom regularly train, interview, and hire candidates from among Generation Diamond clients. Many of these jobs are in Generation Diamond's neighborhood. Most of the 800 people we served this year are from our QCT.
	We believe as many as 100 yearly.
	For the renovation and rebuild of the Center, roughly 60.
	We would say in the $18 - $35 per hour range.
	We are encouraging former and current Generation Diamond clients to stay aware of the job opportunties available through local contractors, and encouraging the local contractors to hire workers from our client pool. We make the connection between the worker and the neighborhood. We share the same QCT, and hope to grow the economy that is most local to almost all of us.
Community Benefit	The Generation Diamond program has been recognized in the South Omaha as a place that receives and helps persons who would otherwise, and visibly, be on the streets. We are understood to be a safe haven for people who need to recover stability through access to life essentials, and then extend that stability into self-care, a job search, and employment. This proposal will allow Generation Diamond to open emergency shelter and housing for those seeking to establish stability, taking people off the streets. In turn, every person taken off the streets improves the public perception of the neighborhood and saves the community some $35,000 annually (the cost of one homeless person to the community each year). Beyond optics, the transformation of people who come to us for help and take even the most modest steps toward recovery benefits the community with citizens who are ready to become contributors in, rather than takers from, the community. We have to ask the question with open minds and hearts: Where are the people we will someday serve? Are they within our reach to help now? What would help them most? We keep coming back to the holistic approach toward human need that is our temporary shelter initiative. In offering life coaching for a season while a client "gets himself together," in a season where they don't have to worry about food, shelter, a safe place to be – well, what better time to work on the life issues that keep them from moving forward? We've seen the approach work before for people we've helped. We're ready and excited to implement it in the neighborhood and community right where we live.
	This proposal builds out the local economy on several levels. It pays for work in the local QCT. It creates workers to work, live, and pay taxes in our QCT. It even supports the efforts of other businesses and organizations to participate economically in the local QCT. The proposal also promises a freshening through rebuilding an aging building to support community members in need. The building will offer a new and, we hope, welcoming presence in a block that has fallen into some disrepair and distress both architecturally and in the landscaping. It will improve the quality of life for the community as its citizens in need improve their quality of life. Each community member who comes to Generation Diamond for assistance will be encouraged to become an agent of positive transforas they are positively transformed by mation, even making a life pla, finding secure and permanent housing, and entering into a living-wage career through a decent job.
Best Practices/Innovation	Generation Diamond is now operating as both a re-entry program and as a community center serving hundreds of people in need per month. Many of those Generation Diamond serves would identify themselves as experiencing homelessness and are among those who almost daily receive food and hygiene assistance. Yet Generation Diamond has kept its focus on re-entry services for those coming out of incarceration, even as its mission expands. Generation Diamond's target population is any individual in need, but especially adults aged 19 and above who are returning to his or her community after being released from incarceration jobless, homeless, and/or addicted. Generation Diamond has found that by helping individuals develop a life plan, secure a job, and find their own place to live that their personal chaos is replaced by a sense of well-being and stability, which benefits both the individual and our community. Research indicates that re-entry programs relevant to life outside of prison that guide participants toward meaningful employment are the most successful. Finding and holding a job is also critical for successful re-entry. Historically, just over 26% of Generation Diamond participants are still sober and employed one year after program completion. Generation Diamond is confident in the ongoing efficacy of its approach, even as it takes note of possible options for improvement.
Outcome Measurement	We will likely measure longevity of job tenure to find and establish a route to permanency in employment. We will also measure not simply the popularity of our self-care classes, but also the takeaway knowledge from the course after 30 days. We will measure the number of clients who are ready for higher-wage ($22 an hour or more) jobs and work with them to refine their approach to job interviews.
	Generation Diamond staff is used to collecting data to verify participant identities and

	attendance through hard attendance counts, small group interviews, and 1:1 interviews. We keep current and historical data on those who utilize its services. It actively seeks survey input from participants and volunteers to help assess and improve its programming. Performance measures of particular value at this point include number of participants, number of participants securing employment, number of participants in the tattoo removal program, types of jobs taken by participants, percentage of participants receiving services while on parole, percentage of participants in need of transitional and/or permanent housing at 30-day intervals.
	Outome measurement does help Generation Diamond discern which parts of our program are genuinely helpful , and therefore helps us invest our resources wisely in choosing elements of our program to continue or to discontinue. It also helps us hear the needs of clients, and to adjust our program elements or organization partnerships accordingly. So yes, measurement produces catalytic results for us.
Partnerships	Yes
	Generation Diamond is unique among local reentry programs in that it is the only one in the Omaha community providing all of its services and training in both Spanish and English. Generation Diamond is also honored to be connected with a wide variety of service providers to meet specific needs of the reentry and/or homeless populations in South Omaha. We partner with Bell House to provide or arrange life skills and employment- related trainings, along with mental health assessments. We partner with the Carpenters Union to refer people who are interested in developing carpentry or other trade skills. Metro College is a vital partner in helping us provide job searches, documentation, and other employment preparation services. Stephen Center and Saint Francis House offer in-kind help (especially meals and clothing) and transportation to people who come to generation diamond, which offers hygienic support in return. MACCH, Together, Inc., and Whispering Roots have also provided support for Generation Diamond clients. We are also working out the details of a partnership with La Casa del Pueblo's South Omaha Re-Entry Project, which is preparing to launch a training bakery for formerly incarcerated persons like those we serve at Generation Diamond. It brings a gifted master baker into the bakery of one of Omaha's most prestigious restaurants in the stockyards to teach students in need of a living-wage skill. It would give us the opportunity to provide trainee referrals for this new initiative.
	MOUs are being brought to the table for La Casa Pueblo. We are in discussion with other organizations about MOU agreements.
Displacement	No
Displacement explanation	
Physical Location	The physical location is 4734 S 27th Street, Omaha, NE 68107. Some details are attached at the end of this document. We have yet to visit the inside of the building, but have walked the outside and looked through the windows with the owner's permission. It looks a bit worn, but not worn out.
Qualified Census Tract	Within one or more QCTs
Additional Location Documents	We have uploads available for the items save for a formal environmental assessment of the site. Our knowledge of the environmental state of the site is unknown.
Property Zoning	No
Is the project connected to utilities?	
	Yes
	Yes
Design, Estimating, and Bidding	No
	No
	Internet research, calls to contractors, calls to other organizations with similar buiding project history
General Contractor	No
Request Rationale	Request Rationale Documentation Generation Diamond 100122 Total project cost per this proposal: $9,093,800. Request from LB1024: $6,792,500. Building Purchase ($1,500,000) – This is requested for the purchase price of the building and lot addressed 4734 S 27th

	Street, Omaha, NE 68008. Source of figure: Sam Murante, realtor for the property, who stated the range was between 1 million and 2 million dollars. Renovation Construction and Finish ($915,200) – This is the figure to renovate 52,850 square feet of commercial building at $17.30 per square foot. Source: https://www.smartremodelingllc.com/blog/how-do-you-calculate-commercial-renovation-costs Plumbing ($120,000) – Cost to update and install plumbing. Source: local contractor, no visual. Electric ($75,000) – Cost to update electricity. Source: local contractor, no visual. HVAC ($50,000) – Cost to update and install HVAC. Source: local contractor, no visual. Dorm Rooms (50 count; $1,620,000) Modest small rooms for housing Generation Diamond's stability-seeking clients. Source: https://www.benkuhn.net/constr/. This cited per square foot costs as between $115 and $215, This figure covers 50 rooms of 180 square feet each at a cost of $165. Salaries, Heath Insurance Year One1 for 12 staff and the Executive Director (Asking for $312,100 of the $624,000 cost. Generation Diamond covers the other half through fundraising.) Stable and fair wages and health insurance benefit. This allows us the ability to increase staff. Source: Insurance vendors, Generation Diamond financials. Program Year 1 ($910,000; asking for $455,000 with Generation Diamond covering the other half.) Funds for tangible essential needs (food, clothing, hygiene kits, documentation fees, etc.). This allows us funding for additional client service essentials. Source: Generation Diamond financials. Contract Work (PR, Content, Agency work fund of $84,000). Source: Other similar not-for-profits, current contractors. 10 commercial washer/dryer pkg ($30,000 -- Much-needed laundry facilities for those ready for clean clothes. (Note: clothing beyond redemption is replaced by new clothing.) Source: several online vendors. 2 kitchen appliance pkg ($22,000) – Appliances for the two planned kitchen areas in the renovated Center. Source: several online vendors. Furnishings ($75,000) -- Furniture for common living areas, conference rooms, classrooms. Source: estimates from other organizations with similar multi-use buildings. Salaries/Health Years 2,3 ($1,248,400; half this amount covered by Generation Diamond fundraising.) Continuation of support in this area for an additional 24 months. This allows a more stable transition for Generation Diamond as an organization while increasing our service and staff capacities. Source: Generation Diamond. Program Years 2,3 ($1,820,000; half this amount covered by Generation Diamond fundraising.) Total LB1024 Request: $6,792,500 Generation Diamond commitment: $2,301,300.
Grant Funds Usage	LB1024 GRANT FUND USE Generation Diamond USES Building Purchase $1,500,000 Renovation Construction and Finish 915,200 Plumbing 120,000 Electric 75,000 HVAC 50,000 Dorm Rooms (50 count) 1,620,000 Salaries, Heath Insurance yr1 (12 Staff, Exec Dir) 312,100 Program yr 1 455,000 Contract Work (PR, Content) 84,000 10 commercial washer/dryer pkg 30,000 2 kitchen appliance pkg 22,000 Furnishings 75,000 Salaries/Health yrs 2,3 624,200 Program yrs 2,3 955,000 Total Uses $6,792,500
Proposal Financial Sustainability	Yes
	Any guidelines presented by funder for accounting and banking will be followed. Best accounting and fiscal practices will be implemented. LB1024 funds will have their own account to avoid any co-mingling of funds. These funds will be reconciled each workday. Team members and senior leadership will join our accountant in reviewing LB1024 account at least once a week. Irregularities of any form will be reported to the Executive Director and Senior Accountant immediately for resolution.
Funding Sources	We anticipate exploring funding sources including donors associated with Omaha Community Foundation, including the Scott Foundation, and several others who have directed us to OCF for their funding activity. We will explore working with the Sherwood Foundation, the Weisz amily Foundation, and United Way of the Midlands this year. We will seek to work with Union Pacific and the Dunklau Foundation, as well as the Kind World Foundation and the Hearst Foundation, along with several smaller foundations and major donors. No activity with these entities is going forward currently, although another cycle of end-of-year requests will be upon us in the next few weeks.
	Funding reques (eight requests for an average of $15,000 each) are being sent next week for December review, December/January decision date.
	None specifically from the above list, but it would be quite difficult to continue with the building acquisition, renovation, and program updgrade without LB1024 funding.
Scalability	The program and salary parts of the budget might be scalable.
	Scalability here would be an issue of assigning the reduced percentage of activity (extending help to a fewer number of people, or suspending one or more program elements) that would be undertaken should a concomitant percentage of program or salary funding be lacking.
Financial Commitment	Generation Diamond's Financial Commitment to the proposal is $2,301,300 (25.3%) of the project total of $9,093,800. We will meet the challenge through fundraising from current and future foundations and donors, enhancing the amount with voucher opportunities, public events, and tattoo removal services.
ARPA Compliance Acknowledgment	☑
ARPA Reporting and Monitoring Process Acknowledgme	☑

LB1024 Funding Sources Acknowledgment	☑
Public Information	☑
File Uploads	Data table of uses (breakdown of how the requested funds will be used for your proposal) Documentation of site control (proof of ownership, option, purchase contract, or long-term lease agreement) Organizational Chart Plans and detailed descriptions, including pictures and a map of the site location/surrounding area Pro Forma Proposal Budget/Sources and Uses Request Rationale Documentation Schedule

Fwd: 4734 S 27th Street (Darling Building) due diligence authorization

From: Blanca Mejia (generationdiamondcorp@gmail.com)

To: stevewamberg@yahoo.com

Date: Monday, September 26, 2022 at 10:48 AM CDT

Good morning!

This is one of the most important information you need for the grant application on the building. Please if you have any information let me know.

Have an excellent day!

Blanca Mejía

---------- Forwarded message ---------
From: **Sam Murante** <sam@pvllc.com>
Date: Mon, Sep 26, 2022 at 8:48 AM
Subject: 4734 S 27th Street (Darling Building) due diligence authorization
To: Ben <nuestromundonewspaper@cox.net>, generationdiamondcorp@gmail.com <generationdiamondcorp@gmail.com>

September 26, 2022 Monday 8:37 am

To: Ben Salazar / Agent for Generation Diamond Corporation

Please allow this writing to serve as authorization allowing Generation Diamond Corporation permission to investigate feasibility of purchasing same. Owners have expressed there interest in selling this property.

Sam Murante

Murante Real Estate

Property Ventures LLC

2411 O Street Suite

Omaha, NE 68107

(P): (402) 734-5337

(C): (402) 699-3929

--

Blanca Mejía
Executive Director & Founder | Generation Diamond

O: (402) 546-9978
C: (402) 813-7153
E: generationdiamondcorp@gmail.com
W: generationdiamond.net
A: 4829 S. 25th Street Omaha, Nebraska 68107

GENERATION DIAMOND ORGANIZATION CHART JULY 2022

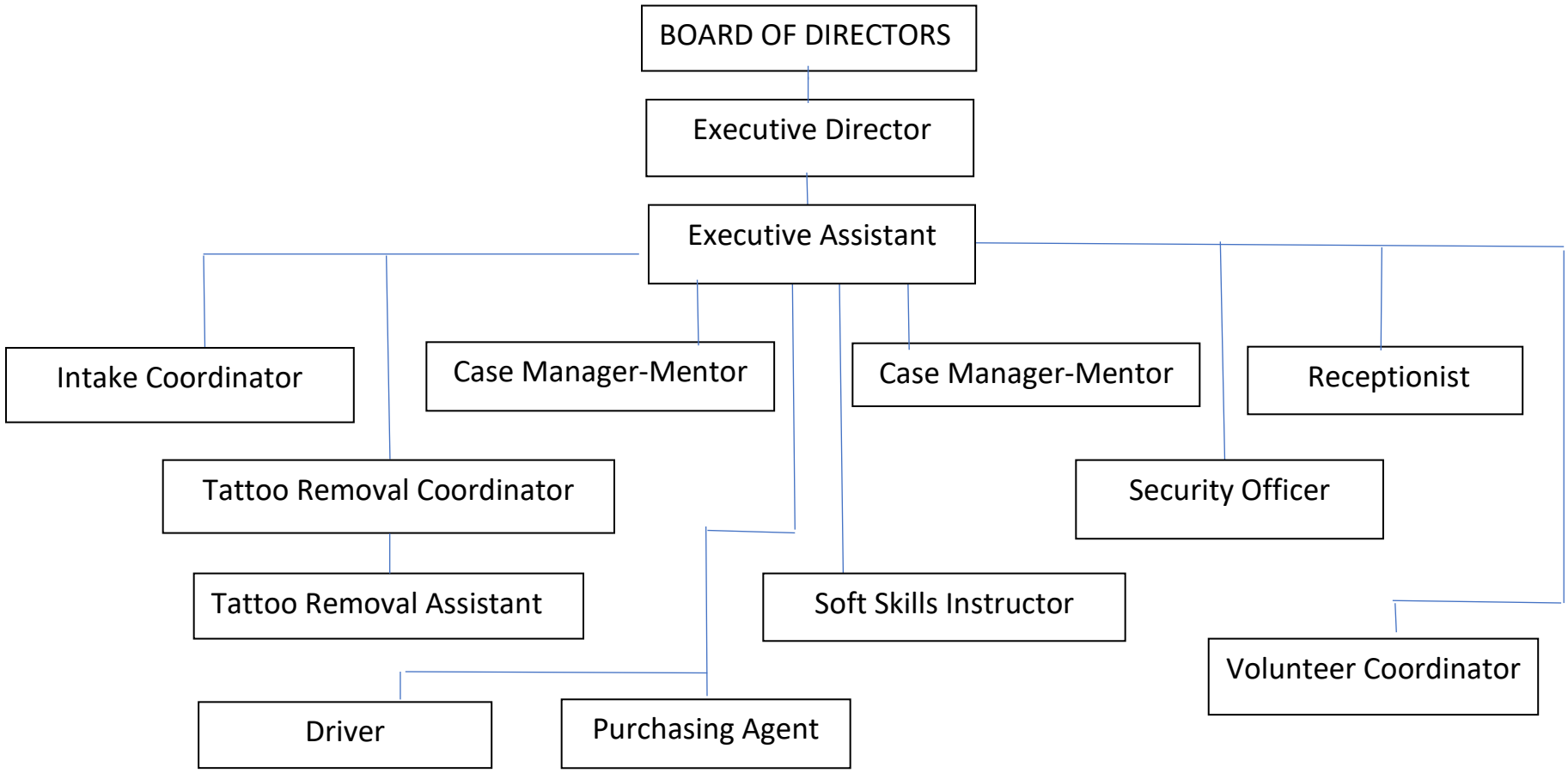

Thirteen staff positions are indicated from the current efforts and activities of Generation Diamond staff and volunteers. These include:

1. Executive Director (Blanca Mejia). The executive director provides daily guidance for the programs, operations, and development of Generation Diamond. The executive director understands and provides oversight for Generation Diamond staff and volunteers.

2. Intake Coordinator. The intake coordinator greets every person entering the Generation Diamond building, identifies each guest's purpose for coming to Generation Diamond, and directs each guest to the place and person best suited to address their specific need.

3 and 4. Case Manager. The case manager-mentor functions as a liaison between program participants and the Generation Diamond staff. The Peer Support Specialist stays in frequent touch with participants to encourage, coach, and sometimes offer constructive criticism to promote the participants' success in every area of the Generation Diamond program. The case manager – mentor also establishes and maintains longer-term client files.

5. Receptionist. The receptionist greets every person entering the Generation Diamond building and determines whether a guest requires long-term attention that should be directed to the intake coordinator or not. The receptionist receives and routes telephone calls and general emails. The Receptionist also receives and directs deliveries.

6. Tattoo Removal Program Coordinator. The Tattoo Removal Program Coordinator Is responsible for developing, scheduling, and as needed carrying out tattoo removal. (S)he is trained in tattoo removal with Generation Diamond's tattoo removal equipment and protocol. (S)he coordinates volunteer scheduling, especially in communicating and coordinating volunteers from health professions.

7. Tattoo Removal Program Assistant. The Tattoo Removal Program Assistant is responsible to provide the scheduling and carrying out of tattoo removal through Generation Diamond. The Tattoo Removal Assistant clarifies the payment (whether monetary or through volunteer hours) due from each Tattoo Removal client, and schedules such payment according to Generation Diamond protocol. (S)he is trained in tattoo removal with Generation Diamond's tattoo removal equipment and protocol.

8. Executive Assistant. The Executive Assistant acts as second-in-command to the Executive Director. (S)he organizes her weekly schedule with the Executive Director to help optimize operations of Generation Diamond. (S)he represents Generation Diamond as a stand-in for the Executive Director, and acts as day-to-day manager of operations.

9. Security Officer. The Security Officer provides a stabilizing presence, calling misbehavior into account, and defusing conflict between persons before it threatens the wellbeing of clients, staff, or visitors. (S)he works with the Executive Director and assigned staff to develop and maintain a Code of Conduct for those entering the Generation Diamond facility.

10. Soft Skills Instructor. The Soft Skills Instructor recommends, develops, schedules, and teaches self- development classes for clients and staff.

11. Purchasing Agent. At the direction of the Executive Director or the Executive Assistant, the Purchasing Agent makes purchases and gathers donations on behalf of Generation Diamond.

12. Driver. The Driver transports people and physical packages, including donations, to and from Generation Diamond. (S)he also is responsible for the physical appearance of the company vehicle, and reports any damage to, or malfunction of, the company vehicle to the Executive Assistant.

13, Volunteer Coordinator. The Volunteer Coordinator receives and supervises community service volunteers from Sarpy and Douglas Counties as well as other types of volunteers, arranging and supervising all volunteer efforts on behalf of Generation Diamond.

Impact Pro Forma

	Projected status at end of pre-award period	Projected status a few months into the award period
Housing Capacity (temporary shelter for stability)	5 beds	50 beds
Building for housing, job searches, training, basic needs distribution	Maxed out at roughly 6,000 square feet	Almost 53,000 square feet ready for renovation
Client Encounters	1,500 monthly	3,000 monthly with staff and space increases
Unduplicated Persons Served	800 per year	1,600 per year
Job Candidates	50/yr	100/yr
Self-Care Classes Students	32/mo	75/mo
Program Budget	$455,000	$910,000
Salaries/Health Insurance	$260,000	$624,200

Assumptions

1. *Funds will be awarded to Generation Diamond from LB1024/ARPA to allow purchase of 4734 S 27th St, Omaha, NE 68107.*
2. *The added space will allow not only for a functional doubling of service capacity, but also allow for a temporary shelter of 50 beds to allow a transition that begins to resolve life issues with debt, relationships, employment, and self-care that stabilizes their outlook and actions.*

LB1024 GRANT FUND USE

Generation Diamond

USES

Building Purchase	$1,500,000
Renovation Construction and Finish	915,200
Plumbing	120,000
Electric	75,000
HVAC	50,000
Dorm Rooms (50 count)	1,620,000
Salaries, Heath Insurance yr1 (12 staff + Exec Dir)	312,100
Program yr 1	455,000
Contract Work (PR, Content)	84,000
10 commercial washer/dryer pkg	30,000
2 kitchen appliance pkg	22,000
Furnishings	75,000
Salaries/Health yrs 2,3	624,200
Program yrs 2,3	955,000
Total Uses	**$6,792,500**

LB1024 Timeline Sequence w/Approximate Dates: Generation Diamond

Proposal submission: 10/9/22

Generation Diamond services continue 10/9/22

- Inquire and arrange meeting with City of Omaha Planning 11/1/22
- Continue with predevelopment activities as advised 11/2/22 and forward
- Develop evaluations of Generation Diamond services for staff, clients 11/10/22
  - Grant awards announced December 2022 – January 2023
    - If granted, complete predevelopment, purchase, and permits no later than December 31, 2023
    - Apply funding to new hires and/or program if allowed
  - Start construction/rebuild January 2, 2024
  - Complete construction August 2024?
- Move into facility September 2024
- Full program begins October 2024?

Obviously, we anticipated adjustments to the above to account for various delays and our naivete. But in any case, we would like to be fully operational some months before July 2025.

Douglas County, Nebraska Property Record - R0409960000

Information is valid as of 2022-09-30

Great Feature → → → Print Report / Treasurer's Tax Report / Subdivision Sales Search

Taxpayer

RMR PROPERTY GROUP LLC ETAL

2411 O ST #200
OMAHA NE 68107-0000

Property Information

Key Number:	0996 0000 04
Account Type:	Industrial
Parcel Number:	0409960000
Parcel Address:	4734 S 27 ST OMAHA NE 68107-0000
Abbreviated Legal Description:	SOUTH OMAHA CITY LOTS LOT 6 BLOCK 75 S 40 FT LT 3 & ALL LTS 4 TO & INC

Value Information

	Land	*Improvement*	*Total*
2022	$60,300	$199,900	$260,200
2021	$60,300	$134,900	$195,200
2020	$60,300	$134,900	$195,200
2019	$60,300	$134,900	$195,200
2018	$60,300	$134,900	$195,200
2017	$60,300	$122,700	$183,000

Sales Information

Sales Date:	**2014-09-15**				
Deed Type:	WD	***Book:***	2014	***Page:***	072745
Price:	$107,000				
Grantor:	Darling Ingredients Inc				
Grantee:	RMR Property Group LLC				
Valid/Invalid:	Valid				
Exclusion Reason:					

Show All Transactions

Land Information

Acres	*SF*	*Units*	*Depth*	*Width*	*Vacant*
0.75	32783.0	0.0	0.0	0.0	

Improvement Information

Building 1

CLICK TO ENLARGE IMAGE

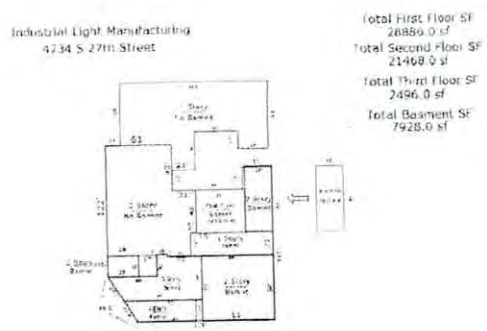

CLICK TO ENLARGE IMAGE

Square Footage:	52850.0	**Percent Complete:**	100.0%
Perimeter	980.0	**Quality:**	Average
Unit Type:		**Condition:**	Poor
Built As:	Storage Warehouse	**Condo Square Footage:**	0.0
HVAC:	Forced Air	**Rooms:**	0.0
Exterior:		**Units:**	1.0
Interior:		**Baths:**	0.0
Roof Cover:		**Bedrooms:**	0.0
Roof Type:	Flat	**Stories:**	3.0
Floorcover:		**Foundation:**	
		Sprinkler Square Footage:	0.0

Year Built	*Year Remodeled*	*Percent Remodeled*	*Adjusted Year Built*	*Physical Age*
1900	0	0%	1900	0

Detail Type	*Detail Description*	*Units*
Add On	Cooler Chiller	840.0
Add On	Dock Levelers	1.0
Basement	Storage	1800.0
Basement	Storage	2496.0
Basement	Storage	1525.0
Basement	Storage	532.0
Basement	Storage	1575.0

Google Maps

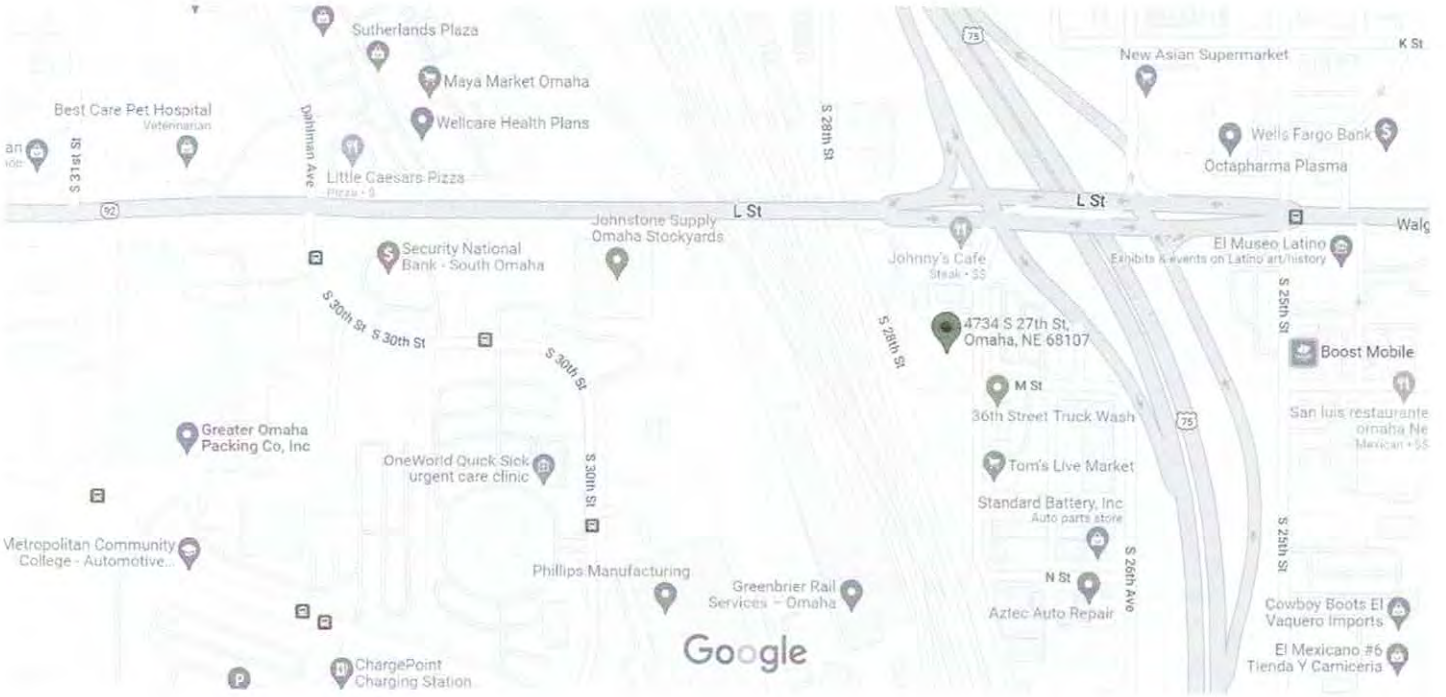
Sutherlands Plaza
Maya Market Omaha
Wellcare Health Plans
Best Care Pet Hospital
Veterinarian
Little Caesars Pizza
Pizza · $
S 31st St
Dahlman Ave
S 28th St
New Asian Supermarket
K St
Wells Fargo Bank
Octapharma Plasma
L St
Johnstone Supply
Omaha Stockyards
Security National
Bank - South Omaha
Johnny's Cafe
Steak · $$
El Museo Latino
Exhibits & events on Latino art/history
S 25th St
S 30th St
4734 S 27th St,
Omaha, NE 68107
Boost Mobile
M St
36th Street Truck Wash
San luis restaurante
omaha Ne
Mexican · $$
Greater Omaha
Packing Co, Inc
OneWorld Quick Sick
urgent care clinic
Tom's Live Market
Standard Battery, Inc
Auto parts store
Metropolitan Community
College - Automotive...
Phillips Manufacturing
Greenbrier Rail
Services - Omaha
N St
S 26th Ave
Aztec Auto Repair
Cowboy Boots El
Vaquero Imports
El Mexicano #6
Tienda Y Carniceria
ChargePoint
Charging Station
Google
Map data ©2022 Google
200 ft

Request Rationale Documentation Generation Diamond 100122

Total project cost per this proposal: $9,093,800. Request from LB1024: $6,792,500.

Building Purchase ($1,500,000) – This is requested for the purchase price of the building and lot addressed 4734 S 27th Street, Omaha, NE 68008. Source of figure: Sam Murante, realtor for the property, who stated the range was between 1 million and 2 million dollars.

Renovation Construction and Finish ($915,200) – This is the figure to renovate 52,850 square feet of commercial building at $17.30 per square foot. Source: https://www.smartremodelingllc.com/blog/how-do-you-calculate-commercial-renovation-costs

Plumbing ($120,000) – Cost to update and install plumbing. Source: local contractor, no visual.

Electric ($75,000) – Cost to update electricity. Source: local contractor, no visual.

HVAC ($50,000) – Cost to update and install HVAC. Source: local contractor, no visual.

Dorm Rooms (50 count; $1,620,000) Modest small rooms for housing Generation Diamond's stability-seeking clients. Source: https://www.benkuhn.net/constr/. This cited per square foot costs as between $115 and $215, This figure covers 50 rooms of 180 square feet each at a cost of $165.

Salaries, Heath Insurance Year One1 for 12 staff and the Executive Director (Asking for $312,100 of the $624,000 cost. Generation Diamond covers the other half through fundraising.) Stable and fair wages and health insurance benefit. This allows us the ability to increase staff. Source: Insurance vendors, Generation Diamond financials.

Program Year 1 ($910,000; asking for $455,000 with Generation Diamond covering the other half.) Funds for tangible essential needs (food, clothing, hygiene kits, documentation fees, etc.). This allows us funding for additional client service essentials. Source: Generation Diamond financials.

Contract Work (PR, Content, Agency work fund of $84,000). Source: Other similar not-for-profits, current contractors.

10 commercial washer/dryer pkg ($30,000 -- Much-needed laundry facilities for those ready for clean clothes. (Note: clothing beyond redemption is replaced by new clothing.) Source: several online vendors.

2 kitchen appliance pkg ($22,000) – Appliances for the two planned kitchen areas in the renovated Center. Source: several online vendors.

Furnishings ($75,000) -- Furniture for common living areas, conference rooms, classrooms. Source: estimates from other organizations with similar multi-use buildings.

Salaries/Health Years 2,3 ($1,248,400; half this amount covered by Generation Diamond fundraising.) Continuation of support in this area for an additional 24 months. This allows a more stable transition for Generation Diamond as an organization while increasing our service and staff capacities. Source: Generation Diamond.

Program Years 2,3 ($1,820,000; half this amount covered by Generation Diamond fundraising.)

Total LB1024 Request: $6,792,500 Generation Diamond commitment: $2,301,300.

Sources and Uses of LB1024 Funding

GENERATION DIAMOND

- Building Acquisition and Renovation, 4734 S 27th St., Omaha, NE 68107
- Staff Expansion Support

,

SOURCES		
Grant Award, LB1024	$ 6,792,500	74.7
Fundraising (Foundations, Major Donors, Businesses)	2,301,300	25.3
Total Sources	**$ 9,093,800**	**100.0**

USES		
Building Purchase	$1,500,000	16.5
Renovation Construction And Finish	915,200	10.1
Plumbing	120,000	01.3
Electric	75,000	01.0
HVAC	50,000	01.0
Dorm Rooms (50 count)	1,620,000	17.8
Salaries, Heath Insurance yr1 (12 staff + Exec Dir)	624,200	06.9
Program yr 1	910,000	10.0
Contract Work (PR, Content)	84,000	01.0
10 commercial washer/dryer pkg	30,000	00.3
2 kitchen appliance pkg	22,000	00.2
Furnishings	75,000	01.0
Salaries/Health yrs 2,3	1,248,400	13.7
Program yrs 2,3	1,820,000	20.0
Total Uses	**$9,093,800**	**100.9 (variance from 100.0 due to rounding)**

Grant Application

Row 125

Organization Name (if applicable)	24/2 Child Care Center Inc.
Physical Address	8025 Maple St. Omaha NE 68134
Mailing Address	
Website	242childcarecenter.com
Social Media Accounts	Facebook (24/2 Child Care Center)
Name	Deborah McNear
Title	Director/Owner
Email Address	242childcarecenter@live.com
Phone	+1 (402) 614-0277
Team	Yes
	What follow are the top positions of 24/2 Child Care Center, their names, and a brief description of their qualifications as it pertains to the successful management and development of this company's goals. Kevin McNear Sr., CEO Summary of Qualifications: Dedicated Child Care Center Administrator with 12 years of experience; Thorough understanding of budgets local and state regulations and the importance of clear communication both with staff and parents; Development of educational programs and standards; Budget creation, setting of fees and billing; Adherence to all local and state regulations; Strong business understanding; Excellent communication interpersonal and leadership skill; Oversight of all daily activities and programs; Staff training Professional Experience: 24/2 Child Care Center – Omaha, NE; Owner/CEO August 2008 – Present Ensured compliance with all federal regulations. Supervised teachers and support staff. Established performance goals and objectives. Conducted tours and managed marketing. Ensured all staff were trained in first aid communicable disease recognition Awareness of possible child abuse Administered record keeping Developed rapport with parents Conducted tours and explained or answered procedural questions Assisted in the hiring training and evaluation of staff Oversee business growth including site selection and new business lines Trained and mentored teachers and staff. Developed academic curriculum in accordance with franchise guidelines. Conducted tours and managed marketing. Developed training and workshops for parents/guardians throughout the year. Education: Bachelor of Arts – Business Administration Grand View College, Des Moines, IA Associates Degree -Business Administration Des Moines Area Community College, Des Moines - Deborah McNear, President Summary of Qualifications Possess over 24 years of child care and development experience, over 16 years of IT experience and over 17 years of customer service experience. Strength in recognizing, analyzing and solving problems. Enjoys working with children while serving as the director and owner of a successful child care center for over 12 years. Child Development Work Experience
Organizational Chart	
Other Completed Projects and/or Accomplishments	
Proposal Title	Extended Hours Quality Child Care Center
Total Budget ($)	$2,000,000.00
LB1024 Grant	$750,000.00

Funding Request ($)	
Proposal Type	Service/program
Brief Proposal Summary	24/2 Child Care Center is transforming childcare in Omaha, Nebraska by providing a unique service: offering extended hours childcare services to single parents or those with non-traditional schedules (i.e., health care workers). We consider ourselves both honored and privileged to offer parents a solution to their childcare needs, all the while, living out our dream of working with the leaders of tomorrow, our children, every day. 24/2 Child Care Center will further penetrate the market in the business of caring for and educating children in a friendly and happy environment. Kevin McNear Sr. and Deborah McNear also recognize the opportunities for offering a learning environment that emphasizes cooperation, new skills development, and a strong sense of responsibility. 24/2 Child Care Center will serve its areas of caring working to make its operations more productive while at the same time controlling expenses. The motto of 24/2 Child Care Center is “Because you need quality childcare in the evenings and on weekends too!” As our name and motto implies, we are not your “normal” childcare center. We service families from 5:30 AM to 12:00AM on weekdays and we are open on Saturdays. During the child’s stay with us, they are ensured exceptional care. Investing in childcare is good for families, good for children (our future) and good for economies.
Timeline	Will upload at the end
Percentage completed by July 2025	100%
Funding Goals	Fundamental Change (i.e., a proposal that will continue to elevate North or South Omaha's presence and perception within the region, significantly improving the lives of area residents through physical development) Long-Lasting Economic Growth (i.e., a proposal that will foster gainful employment opportunities and financial investment in the area, leading to the creation of generational wealth and widespread economic vitality in North and South Omaha) Transformational (i.e., a proposal that will help energize, recharge, or spur significant and favorable advancements in North or South Omaha's function or appearance)
Community Needs	Sustainable Community (i.e., create or enhance housing, services, education, civic uses, recreation, etc.)
"other" explanation	
Proposal Description and Needs Alignment	This proposal will address quality of life standards throughout Omaha. Specifically, this grant will provide parents with exceptional extended hours childcare service. This, in turn, will lead to greater economic mobility for single-family households and parents with the non-traditional work schedules, in addition, this childcare center has an exceptional curriculum program. Ultimately, parents must work to provide a good life for themselves and their children. However, many caregivers struggle to balance work and life responsibilities. Those who choose or would like to further their education are put under additional amounts of stress, for those who work nightshifts or need someone to watch their child while taking a night course, 24/2 Child Care Center's service would be vital. Our ability to safely watch children at night or on the weekend could help a parent secure a higher-paying job (and thus improve their quality of life) or give them peace of mind while working the night or day shift.
Visioning Workshop Findings Alignment	
Priorities Alignment	
Economic Impact	

Community Benefit	
Best Practices/Innovation	
Outcome Measurement	
Partnerships	
Displacement	
Displacement explanation	
Physical Location	
Qualified Census Tract	
Additional Location Documents	
Property Zoning	
Is the project connected to utilities?	
Design, Estimating, and Bidding	No
	No
General Contractor	
Request Rationale	
Grant Funds Usage	
Proposal Financial Sustainability	Yes
Funding Sources	
Scalability	
Financial Commitment	24/2 Child Care Center has developed its financial plan with the awareness that cash and the bottom line are key components of any successful company. Revenues for the company will come from charges and fees generated from operating a childcare and education center. The opportunity to increase revenues is being fully taken advantage of as outlined in its overall marketing strategy. To assure that bottom line adequately follows increases in revenue every cure possible is being taken to control all areas of expenses and overhead. The basis of its financial plan is solid growth, increase in revenues, and controlled expenses. We have successfully used this

	financial plan for the past 12 years, which is a true testament of our success.
ARPA Compliance Acknowledgment	☑
ARPA Reporting and Monitoring Process Acknowledgme	☑
LB1024 Funding Sources Acknowledgment	☑
Public Information	☑
File Uploads	Schedule

Task	Start Date	End Date
New development City of Omaha requirements review	01/01/24	02/01/24
Literature review	01/01/24	02/01/24
Methodology analysis	02/01/24	02/15/24
Projected economical parameters calculation	02/15/24	03/01/24
Projected design time frames planning	03/01/24	03/15/24
PUD development application package preparation	03/03/24	04/03/24
Land Survey and Civil Plans development for PUD development stage plan submission	04/03/24	07/02/24
Finalizing plans for construction	07/02/24	08/02/24
Construction Start	08/02/24	03/01/25
Project conclusions and findings	09/01/24	12/01/25
Project defense		Summer,2025

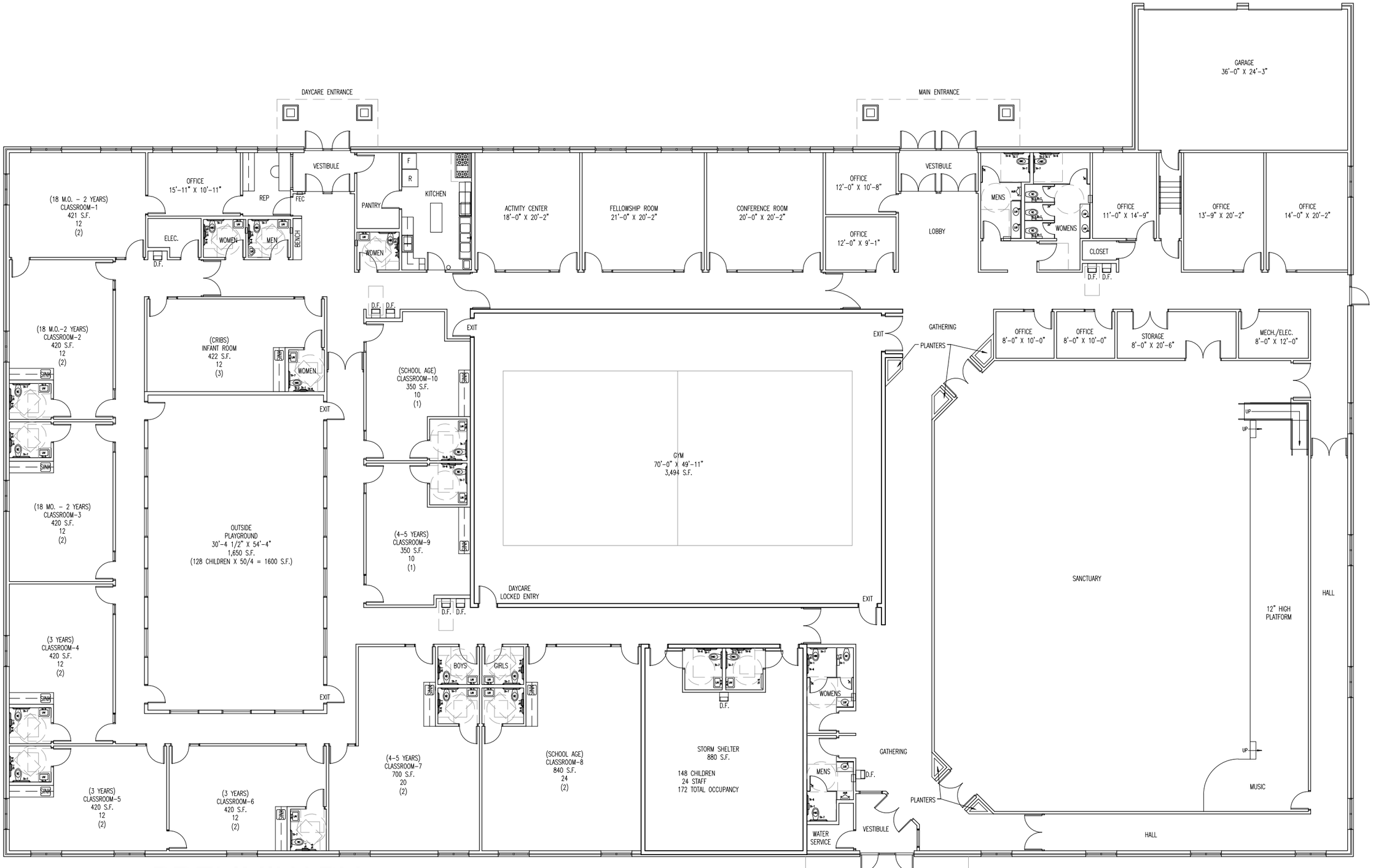

PRELIMINARY FLOOR PLAN

N

0 8 16 24 32

Purdy & Slack
ARCHITECTS
2121 N 120th Street Omaha, Nebraska 68164 (402) 496-4448

3.20.19

Explanation of floor plan: Funding would only include 24/2 Child / Care Center as stated in the proposal.

Grant Application

Row 126

Organization Name (if applicable)	National Community Of The Disadvantaged Enrichment, NCODE Inc
Physical Address	c/o S Boatman 3946 Kansas Ave, Lower Level Omaha, Nebraska 68111
Mailing Address	PO Box 11714 NCODE Board Administration Omaha, Nebraska 68111
Website	www.ncodefriends.org
Social Media Accounts	www.Guidestar.org; Facebook.com; (In progress); LinkedIn.com (in progress)
Name	Sheila Boatman
Title	President/CEO ; Corporate Government Program Compliance Analyst
Email Address	Regionaladmin@ncodeanewthinganewhope.org
Phone	+1 (531) 239-2372
Team	Yes
	Dr. Erma Jeffries, PHD RN : General Board; Health Disparities and Social Solutions Team; Larry Bolen: Board Officer and Interim Vice President Oscar Miller: General Board-Treasurer 1; Network Analyst Statistics ; Steve Childs: Treasurer Assistant-Omaha Latshia Griffin : General Board; Fundraiser; Women Issues; Volunteer Advisors: 1. Adam Sasse: Communities Historian; 2. G Boatman National Network Administrator
Organizational Chart	NCODE has one official board called the General Board. The board consist of a President, a Vice President, Secretary, Treasurer 1 Treasurer 2 or assistant, Board Officer and General Board. Our Board of directors are considered directors of their position. Our General board is our legal registered board. The General board, for pressing matter has an Executive board which function for a 3 vote quorum, when leadership is incapacitated for urgent; NCODE also has a junior board call the Regional board. This administrative board is composed of 1-2 General board directors, 2 community volunteers which provides program feedback between the regional office for volunteers in Omaha and to help with administration functions and staff.
Other Completed Projects and/or Accomplishments	Since 2005, we have accomplished much including assisting approximately 10,000 individual and families with increasing their quality of life, through food, outreach to the homebound, donation of toys, socks, walkers and more...we have also been successful in assisting disadvantaged persons meet their personal needs and goals, and we have also assisted with tangible dreams. We did not stop there, we progressed into other counties and social rural enclaves and communities, and then states assisting disadvantaged neglected communities, but some of our most compeling stories and examples is on the leadership of our Board of Directors, those who have achieved personal dreams and career goals and overcame barriers, obstacles, and challenges while simultaneously spending time to help others, and those with us now that dedicate a portion of their time to ensure NCODE will be able to better the lives of others. Our board of directors have progressed rapidly to finding more innovative ways to combat poverty and despondency, and now has completed scholarly level anti-poverty research. This research has now development of a unique anti-poverty innovative strategy, a non-traditional approach to not only feed the hungry but to improve self-enrichment activities that lead to community and personal transition and transformation. The approach has now developed into a program and has been relocated to Omaha Nebraska as a central point to have a significant local impact for North Omaha area residents and a national impact to similar deserving communities throughout the USA. Our board and

	volunteers have dedicated their thousands of hours since 2005. We have fed, clothed, and met the personal needs and goals of many. Today, we have successfully reached our final stage of meeting 90% of the necessary equipment for the program and its office, but the initiation of restrictions and difficult logistics associated with the National Health Emergency due to the COVID-19 pandemic have limited our business operation capabilities. We are now in the recovery mode.. You can discover more about our accomplishments and mission at www.guidestar.org where we are listed as a "Platinum" charity. We also hold thousands of photos of our program participant volunteers.
Proposal Title	NCODE NATIONAL INNOVATION SOLUTIONS BUSINESS CENTER OF NORTH OMAHA
Total Budget ($)	$943,292.00
LB1024 Grant Funding Request ($)	$900,093.00
Proposal Type	Combination of capital project and service/program
Brief Proposal Summary	Proposal Summary This program will be located in a Qualified Census Tract of Omaha Nebraska as defined “For purposes of the Economic Recovery Act, qualified census tract means a qualified census tract as defined in 26 U.S.C. 42(d)(5)(B)(ii)(I), as such section existed on January 1, 2022.” 1 and will provide priority program as COVID-19 pandemic recovery program to residents in the Qualified Census Tract, low-income and those residing in areas considered as “blighted areas.” North Omaha is experiencing extreme poverty and detrimental effects resulting from 2 years of the pandemic and past years of socio economic stagnation due to a lack of employment, barriers to reaching and accessing opportunities, and racial inequalities. The result of detrimental effects of this combination has caused great suffrage and despair among the lowest income segments of Nebraska, that is the North Omaha residents who reside in the QCT zoned areas and especially those in areas that have been declared “ blighted areas The North Omaha Economic Recovery Coordination plan was created and developed to recover the residual harm and subsequent suffrage due to the COVID-19 pandemic. The vision of the North Omaha Economic Recovery Plan is to transform North Omaha into a vibrant cultural and business community through repairing harms, recovering business loss b investing entrepreneurial efforts and economic opportunities toward recovery thus increasing quality of life and recovery for North Omaha. The National Community of the Disadvantaged Enrichment, NCODE Inc., is an experienced 501 c 3 IRS approved public charity has a compatible mission. NCODE, has a unique one of a kind key business transformation-transition program developed with North Omaha in mind. The program successfully ran it’s a pilot mode and began to launch its program when a National Health Emergency was declared due to COVID-19. Our charity has struggled to keep the program active to benefit disadvantaged low-income, but ran into program deficits due to pandemic related shut-downs, supply logistics, and state health restrictions which prevented us from earning the necessary donations to run the program and also accelerate our need for more space for a healthy, safe learning- work environment urgent relief to accelerate providing relief and recovery to those of North Omaha, We can only do so much with what we are have and are doing and urgently need your concern, expertise, and support to fully align as a community partner in the North Omaha Economic Recovery Coordination Plan. We feel together our mutual vision for North Omaha can be achieved, become a mutual community partner of sustainable investment for North Omaha as a recovered asset of economic resilience and vibrancy and growth that will provide generational wealth, We can accomplished this with measurable and evaluative results and without delay.
Timeline	We will function by the timeline of the grant distribution schedule of the coordination plan. 1. A preferred timeline of January 2023 that would position our mission to assist the needy of QCT area with our program without delay. Our timeline includes major phases in June-July and ending Sept of 2023 2. We also have a timeline picture graph and will submit this pictoral excel graph as an attachment at the end. Our program will continue beyond the grant funding as a permanent program to North Omaha an d the QCT area.
Percentage	100%

completed by July 2025	
Funding Goals	Fundamental Change (i.e., a proposal that will continue to elevate North or South Omaha's presence and perception within the region, significantly improving the lives of area residents through physical development) Long-Lasting Economic Growth (i.e., a proposal that will foster gainful employment opportunities and financial investment in the area, leading to the creation of generational wealth and widespread economic vitality in North and South Omaha) Transformational (i.e., a proposal that will help energize, recharge, or spur significant and favorable advancements in North or South Omaha's function or appearance)
Community Needs	Other Other Infrastructure (i.e., develop or improve broadband, business districts, roadways, sewer, etc.) Policy (i.e., develop or improve context-sensitive education, finance, health, training, zoning, etc.) Quality of Life (i.e., create or enhance natural spaces, mixed uses, parks, safety, etc.) Sustainable Community (i.e., create or enhance housing, services, education, civic uses, recreation, etc.)
"other" explanation	Accelerates to attract business and investor interest, business development entrepreneurial and intrapreneurial (franchise) and growth in north Omaha and enhance business collaboration in North Omaha; (Other infrastructure = Social infrastructure)
Proposal Description and Needs Alignment	NCODE NATIONAL INNOVATION SOLUTIONS BUSINESS CENTER OF NORTH OMAHA This program will be located in a Qualified Census Tract of Omaha Nebraska as defined “For purposes of the Economic Recovery Act, qualified census tract means a qualified census tract as defined in 26 U.S.C. 42(d)(5)(B)(ii)(I), as such section existed on January 1, 2022.” 1 PROPOSAL NARRATIVE “Since the 1960’s, America has made major strides in poverty reduction, and yet, there are still 35 million people living in poverty in the United States. What’s more, poverty would be twice as high if not for decades of significant investments through Social Security, unemployment Insurance, nutrition assistance, and low-income tax credits, among other successful anti-poverty programs. However, the concerning reality is that the COVID-19 pandemic and associated economic fallout obliterated those gains, putting individuals and families at a greater risk of being pushed into poverty”. 2 SUSTAINABLE COMMUNITY When it comes to sustainable community development, the business community has a key role to play. Sustainable growth requires investment in new businesses and skills training for professionals. But businesses can also help to improve the quality of life in low-income communities by investing in projects that empower residents and improve cultural resources. Right now Nebraska is at a low 2% unemployment rate3, however empirically measured as a success among other states, this by far does not compare nor tell the story behind the 2%, of which a large majority that are not in the workforce reside in North Omaha QCT and LB551 low-income areas. The 2021 US Census show 12,926 families with incomes below 12,9264 and that the large majority reside in the North Omaha QCT zoned area and its blighted areas. Porterfield of Nebraska Heartland Workforce states, “ We hear from businesses that they are not getting the quantity of applicants. We are hearing from applicants that they are not yet getting that opportunity to talk about what their skills are”3 NCODE discovery reveals that employer to worker corporate human resource policy and procedures disconnect communication between the employer and the underemployed and unemployed, in particular the low- or no-income unemployed that lack of knowledge or communication strategy skills to bypass gate-keepers, resume filters and artificial intelligence. We also find that a large majority of North Omaha low-income residents are not in the workforce because they are dis-interested in the type of positions offered and the pay and do not attempt to decrease their happiness and social-quality of life. By working together with the residents, discovering their concerns, the business community, and the North Omaha Economic Recovery Coordination Plan, together, we will thrive toward a more resilient sustainable North Omaha community that benefit everyone.
Visioning Workshop Findings Alignment	The program NCODE’S program is direct-service which benefit targeted QCT populations and communities in North Omaha. We believe that together we can help to bridge wealth gaps and the wounds of poverty for many lives in North Omaha, in particular, the low-income which most are African-American. We want to pay significant attention to the suffrage of those that

are not able to access help programs such as SNAP, HUD housing, unemployment insurance due to inequities in qualifying criteria and restrictions, and or certain prior felony convictions. These persons suffered greatly during the pandemic and even more so during this time of pandemic recovery. When it comes to focusing on community and those most in need, our program, since 2005 focuses on marginalized communities and populations such as those that live in the North Omaha QCT zoned area and those that live in what is defined as a " blighted area." We are experienced in creating and developing projects and programs to help increase quality of life, and our experience will also help during this time of pandemic recovery and especially for those who have felt the harm from the pandemic and continued racial inequalities, and abject poverty due to policies which create and sustain social and economic-systemic barriers. "Extremely blighted area means a substandard and blighted area in which: (a) The average rate of unemployment in the area during the period covered by the most recent federal decennial census or American Community Survey 5-Year Estimate is at least two hundred percent of the average rate of unemployment in the state during the same period; and (b) The average poverty rate in the area exceeds twenty percent for the total federal census tract or tracts or federal census block group or block groups in the area." 2 ECONOMIC INVESTMENT DOES NOT RECYCLE WITHING THE NORTH OMAHA COMMUNITY; Our response to the problem Unfortunately, as mentioned above these deepening wounds and associated factors have widened the wealth gap and has contribute to continued poverty trends. These hidden barriers and associated factors that exacerbates poverty in North Omaha are not included in empirical results of census data, labor market studies, or future economic policy plans, and therefore, the wealth gap widens, investment does not yield returns and voiceless are not heard. How we will achieve this: Business Education Resource- Filling the Gap to increase quality of life: Our program, through our studies in abject poverty barriers, will provide and address specific removal of existing barriers to access immediate opportunities to participate in meaningful and gainful change through our transformative transition program. Participants enter the program through skill-set analysis, discussion and interview. Based on the conclusion of their analysis, discussion and training they are assigned to 2 interactive color stations equipped with networking technology. It is from these social issues and business centered color stations that the mentoring and experience begin. The interactive experience explores talents and gifts and helps build skills to close gaps necessary to bridge the divide in securing opportunities through self-enrichment to increase quality of life. This "non-traditional" approach used in the experience is a transformative open door strategy to empower program participant volunteers resulting in by-passing stumbling blocks, and override existing systemic barriers. The program will also allow flexibility for change, social crises, and shifts in labor market demands and integrate with new and emerging markets need for job-skill creation. Our "Non-traditional strategic approach and corporate poverty studies and corporate business plan aligns directly with the priorities of transformation in the North Omaha Economic Recovery Plan and the finding of visionary workshop findings: NCODE'S objective is to expand and accelerate our culturally diverse and inclusive direc

Priorities Alignment This proposal creates sweeping economic growth through eligible uses such as "investment' in employment, 'job creation', 'and entrepreneurship', When it comes to focusing on community and those most in need, our corporation (since 2005) and our current program, focuses on marginalized communities and populations such as those that live in the North Omaha QCT zoned area and those that live in what is defined as a " blighted area." We are experienced in direct service through a learning environment which is an investment to job growth for we know without the knowledge, skills, and or experience there is low compatibility for job growth in the North Omaha Community. This proposal leads to Transformation-through energizing and recharging those not in the workforce or those that would like to discover potential for entrepreneurship or intrapreneurship or a scalable startup; it transform and spur community interest and excitement through participation and collaboration with other businesses. the proposal aligns with fundamental change-it is a strategic business approach to empower low-income without recourse of income to participate in the community, and the transformative strategy is unique, not done before and is local to Omaha but with a national in-reach to Omaha, overall improving community integrity and thus quality of life for North Omaha and QCT residents. The proposal program encompasses the Theory of Change: it is a

	business magnet, is interesting to gain potential self-enrichment and will support and attract the most impacted by the pandemic and reduce community despondency and deprivation.
Economic Impact	The job creation is the end-result of the experience in the program. The goal is for a permanent position, but based on the choice of the program participant volunteer. The program is this proposal creates jobs through experience and skill growth into new advancing titles acquired through a live work environment. This accelerates opportunity and opens access to job opening in high-demand. The unique experience acquire in the program can also produce specialize skills to enhance entrepreneurship. The job and wage depends upon the program participant volunteer's own choice which is one of the goal of the program to have choice rather than accept a low wage position because of a lack of skills. This is a direct-service live learning environment leads to building business potential confidence through live experience which is a qualifier to enter access a job with pay above the federal poverty guideline and or into the workforce at or above minimum wage for specialized skills. The programs diversion is to build the interest for the person to confidently act upon. The program will especially assist those not in the labor market and with limited experience or skills. For those on a fixed income the decision to rise above that income may be a longer duration. Incentives for gas and provision for snacks and childcare while participating is crucial. We estimate the center will attract 20 -30 per week with a seating capacity of 8 fully equipped color learning station. Once we obtain funding for a facility to operate the program, we can increase schedules toward a higher service-level to those in need of our program. Omaha Economic Plan and its coordination effort to provide an accelerated program with voice to spur fundamental and transformative change. NCODE'S program internal design and development will provide the North Omaha Economic Recovery Coordination plan a vehicle for targeted populations in the QCT zone to remove socio-economic barriers to jobs and accelerate access to community and business opportunities, and if funded, our program's platform and internal applications can fortify final evaluation results and will be the catalyst for North Omaha sustainability for future decades
	The end-result that produces the numbers of permanent jobs would be answered and coordinated and compiled with data from external job and job referral agencies and companies.
	n/a
	The wage will be the benefit and the end-result of acquiring experience and skills through live learning in order to access a job with high wages. The program monitors this information through follow-up with program participants at the end-result.
	When program participants have completed their challenge and goals, the program manager schedule interviews with job agencies or an employer. The exciting part about the program is there is no pre-requisite to enter This opens opportunities for youth, those that have been convicted and have systemic barriers, those without experience, those who need to re-enter into the workforce. The experience begins with a mentor and within a few days, the program experience begins.
Community Benefit	Omaha has a large marginalized population located in Qualified Census Tracts (or QCT) that has suffered socio-economic decline over the years and the pandemic exacerbated an even deeper decline. However, the North Omaha Community is resilient and its population are composed of culturally significant people who possess gifts, and talents and have aspirations yet to be discovered. The pandemic and the absence of social data, in other words, the lack of the voice of the people, has dramatically contributed to further pattern of abject poverty, fortified social and economic barriers, enhanced racial disparities such as a lack of disaggregated labor data, regional data, and even federal and American census data is void of subjectively captured culturally relevant opinions. In order words, to improve quality of life and transform a community, the mindset of those in the community must be included because the current statistics alone will not provide the full picture of suffrage and unhappiness plague deeply in the community. Jon Clifton, in his recently published book " Blind Spot" associates the absence of key social indicator data as contributing to "A Global Rise in unhappiness," (enlarge to see the Gallup chart, notate the percentage of rise in unhappiness during the most recent pandemic year, 2021) 6 'Jon Clifton, of Gallup, further elaborates how global leaders missed the rise of unhappiness,

	and he examines some of the most important findings from the past 15 years, gleaned from asking the world's citizens about their lives are going. North Omaha similar rise in unhappiness is a missing element to include in transformation and fundamental change for North Omaha. Reviewing past data is relevant and vital in understanding current patterns and trends and where improvement could have and can be made. For example, in 1993, an Omaha Community Conditions Survey was conducted and collected Omaha social opinion data. Unfortunately, no follow-up occurred using this data nor integrated with future vision and plans and empirical data. The trends, patterns, and crime patterns have been under-utilized and results and community respondents' feedback could have been use to discover whether there are any connective key social issues or possible root analysis to indicate an "unhappiness" trend as an underlying factor to residual community and individual poverty. Surprisingly, many of the respondents of the past Omaha Conditions sample survey are still present today in the QCT-zoned area, of which many are of age as now baby-boomers5. NCODE programs will effectively receive feedback, hear the voices, opinions, and discontent as a measurable associated factor of lingering poverty from program participant volunteers from the QCT area, and especially the older generation as they face aging in poverty. Its time to reach them, not to ask why, but listen and equip. Its time to restore North Omaha, but this time as a leader of Solutions Business Magnet. Our program will open space for communities in social and business networking and research through participation the community countenance will be lifted. Abject poverty, recovery, transition to transformative plans and programs must include the voices of those most affected. NCODE'S program platform aligns with the North Omaha Economic Plan and its coordination effort to provide an accelerated program with voice to spur fundamental and transformative change. NCODE'S program internal design and development will provide the North Omaha Economic Recovery Coordination plan, a vehicle with a magnet for targeted populations in the QCT zone, to remove socio-economic barriers to jobs and accelerate access to community and business opportunities, and if funded, our program's platform and internal applications can fortify final evaluation results and will be the catalyst for North Omaha sustainability for future decades .
	If we receive funding for a building, residents from the QCT zone and North Omaha community will see a nice office building arise in North Omaha, a sign of hope and change. If they decide to enter and participate the will find an exciting work environment with options and opportunity and be able to enjoy a spacious and well-ventilated learning work environment conducive to remaining healthy and enjoying while making a transformation decision to increase their quality of life. It is our goal to customize the building as an office to compliment the environment and its scenery in North Omaha. The building can also be transported as needed to other parts of the QCT and blighted areas to inspire change and transformation.
Best Practices/Innovation	Sharing North Omaha Economic Plan, and when the time is appropriate invite like- minded professions to join along to incorporate the innovation along with the vision into processes that provide innovation transparency and they are understood in consensus and adopted with a "one community" mind and voice which can further spur and accelerate transformation .
Outcome Measurement	1. How many completed and received the opportunity ? Are happy with the experience. 2. Change in family life 3. Went further to college, vocation or additional education. 4. The value of the program experience they received a job at a high-level high quality position. Based on their experience will they refer at least 10 people to move to North Omaha? Our proposal will and can measure many social, economic, and financial measures. Our outcome should measure an increase in quality of life from program participants, disadvantaged persons by opening accessing higher-quality opportunitiess, remove systematic barriers, those hidden and unknown. The ultimate measure will be North Omaha, Omaha, and Nebraska Community Pride
	Qualitative and Quantitative: Applications: Google Forms and Docs Analytics; CRM, WinCati and VCM Case Management 1. Program Participation- Surveys ; Levels attained surveys ; Performance indicators and Reviews; Success: Random Sample Surveys; Employment Internship Progress or Success follow-up and Benchmark for evaluation compilation, findings and reporting.

	For those who select Intrapreneurship or interest in experience toward franchises as a end-result of the program but not a part of the program,
Partnerships	Yes
	Pending receipt of fund to accomplish the goals of our mission. These have shown interest but not confirmed, to voluntarily participate on a voluntary basis; University of Nebraska at Omaha: College of Public Affairs: to provide volunteer students ; Grow Nebraska-voluntary-not confirmed : Financial Education education for those final program participants with interested in Business Entrepreneurship; Workforce Nebraska. We have plans to partner with other businesses on a voluntary basis.
	none
Displacement	No
Displacement explanation	
Physical Location	Due to subsequent pandemic, variants and health concerns, the location is pending receipt of funding for a building with adequate space,accomodations and ventilation.
Qualified Census Tract	Within one or more QCTs
Additional Location Documents	Uploading the prospective building for purchase as part of this proposal
Property Zoning	
Is the project connected to utilities?	
	No
Design, Estimating, and Bidding	
	No
	So far the manager has discussed the option for a crawl space or basement as the foundation. She also discussed the need for land of a particular size as well as approval from city planning. In addition she will work with us to find an experienced contractor prior to the buildings custom completion, See the attachment " supporting needs."
General Contractor	No
Request Rationale	Uploading statement on the specification of the modular building as part of the proposal request.
Grant Funds Usage	Program expense, program applications, databases, references, program related services, databases, learning tools, human services for the needy-post pandemic, technical ware, technical equipment, one-time technical installation assistance, maintenance, PPE, office equipment, service for the program, a one-time building purchase and related labor and basement foundation, cost associated with program participants: removing systemic, social, and economic costs in order for the participants to access the learning environment to acheive experience, knowledge and skills; 1 part time program manager, 1 part time secretary, fees associated with external services-non contracted; program education, materials, supplies, Travel for program education; office supplies, van for transporting the handicap and those without means to transportation; learning incentives to include transportation, snacks for program participants learning 3 hours, Expansion to add more participants: additional technical equipment and electronics.

Proposal Financial Sustainability	Yes
	Research for Grant funds -continued search; fundraisers; board support; individual contributions: Asset: liquidation of old items. The program can function on a minimal basis until funding is located.
Funding Sources	The following are applied: 25,000 North Carolina Community Foundation 70,000 Community Foundation 10,000 NC Local News Fund 70,000 Joyce Pope foundation 10,000 Turnback Grant (Douglas County) 25,000 Philip L Avery Foundation 50,000 Sisters of Charity-South Carolina 150,000 Russel Sage Foundation 50,000 Golden Leaf Foundation 50,000 Well Fargo -Clausen
	n/a
	Software Applications; WinCati; Apricot Social Solutions; GoTo Communications
Scalability	Yes, the proposal program has been and is on-going at very minimum based on in-kind donations and board and individual support; but support is needed due to the COVID-19 pandemic ,variants, and other air-borne viruses and program participant volunteers need an air quality space appropriate for a healthy learning business environment; this proposal can function without the purchase of the building, however interaction is limited and the progress of this program in this proposal would be effected and we have limited resources to expand to needy persons in North Omaha and QCT zoned areas.
	Building is 650,000, a one-time purchase that would empower the proposal to be effective for years to come for North Omaha and the QCT deserving populations
Financial Commitment	The board of directors has supported the program on an average of 2,000 to 3,000, and the amount this year so far is 1,000 and with in-kind support the amount for this proposal is 43,199.00
ARPA Compliance Acknowledgment	☑
ARPA Reporting and Monitoring Process Acknowledgme	☑
LB1024 Funding Sources Acknowledgment	☑
Public Information	☑
File Uploads	Documentation of site control (proof of ownership, option, purchase contract, or long-term lease agreement) Proposal Budget/Sources and Uses Schedule

NATIONAL POVERTY AND SOCIAL SOLUTIONS CONTACT CENTER

(NPSCC/ NCCC)

A GLIMPSE OF OUR CORPORATE PROGRAMS' INTERNAL NETWORK INFRASTRUCTURE

NATIONAL COMMUNITY OF THE DISADVANTAGED ENRICHMENT, NCODE INC.'s

INTERNAL COMMUNICATION NETWORK

(Corporate confidential classified internal document)

IT MANAGEMENT DEPARTMENT

NETWORK PASSWORD SECURITY LOG

The UNDERGROUND POVERTY RESOURCE CENTER

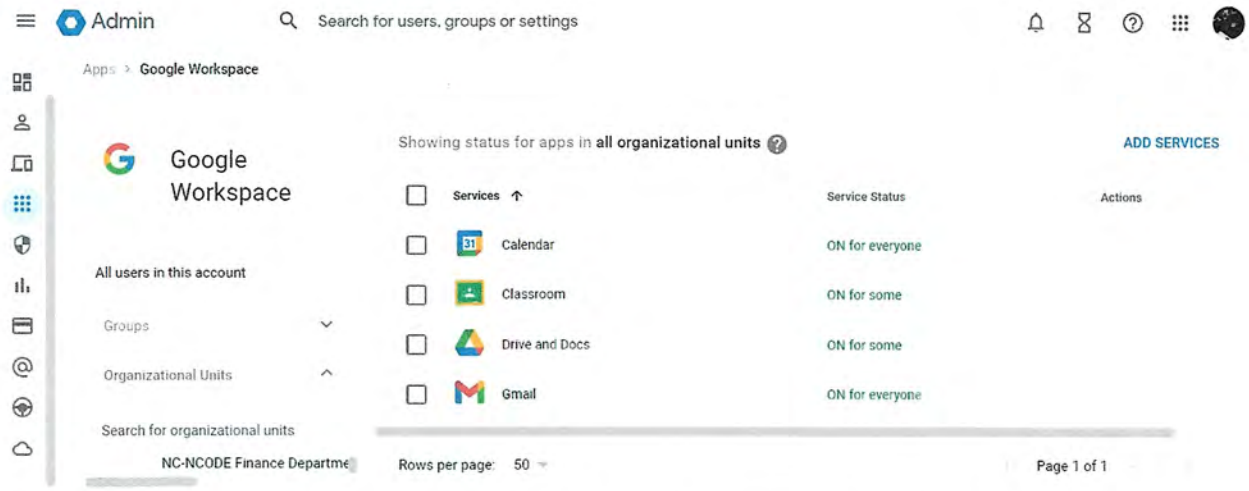

Internal Security Monitoring (Network Administrator and Volunteer Network Team)

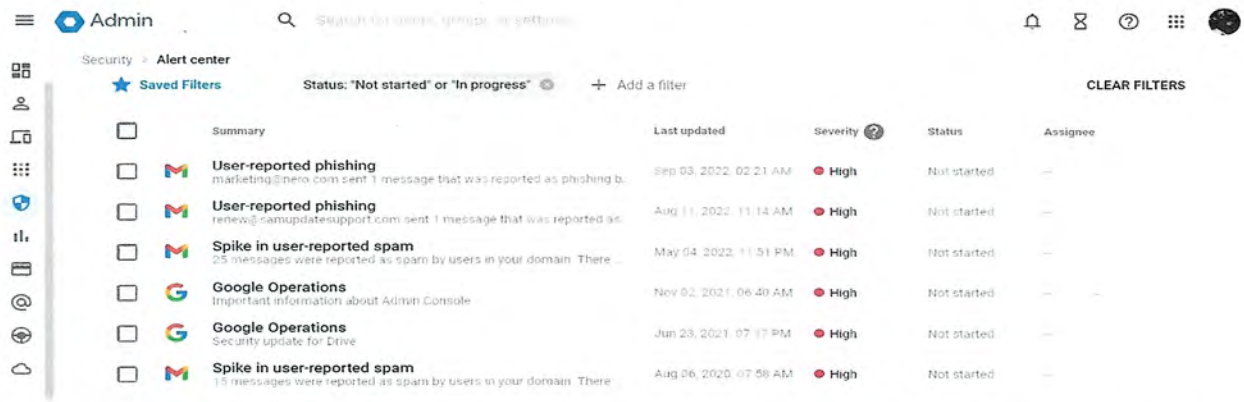

Reporting, Monitoring, and prospective Social Analytics for use in Google Analytics (Sheets and Excel).

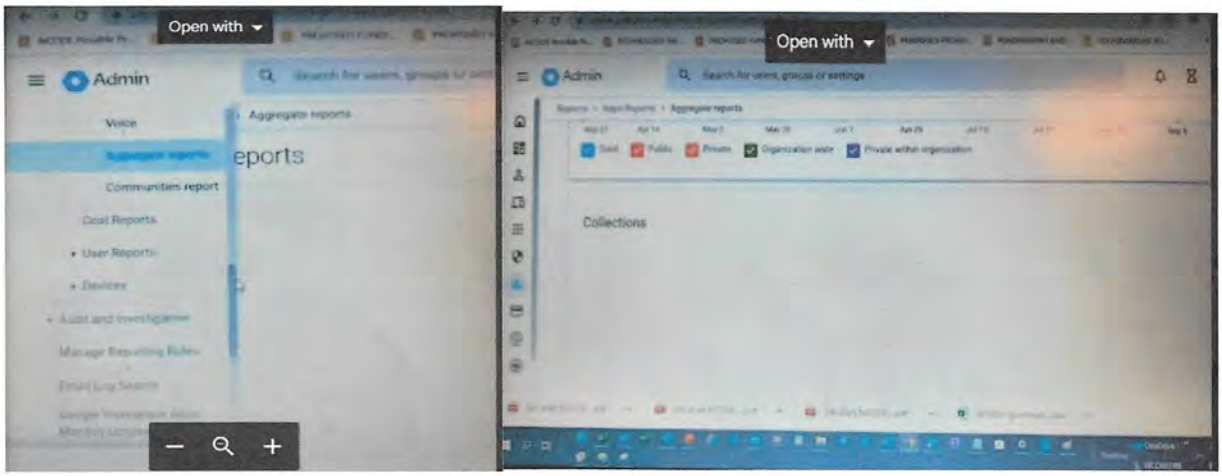

DATABASE OF CORPORATE ADMINISTRATIVE AND STRATEGICAL DEVELOPMENT

FOLDERS AND FILES

Search Results in NCD BOARD & VOLUNTEER TRAINING › NCODE Training Volunteer Material

al

s

ting samples

le people

ulture Prompts Look a

e Occupational Emplo

d 1.21 MB

Name	Date modified	Type	Size
HELPFUL IT online tutoring for Elderly...	11/30/2019 9:11 PM	File folder	
Letters of Request for Participant Vol...	11/30/2019 9:11 PM	File folder	
12 SUMMARY DESCRIPTION OF ACTI...	8/1/2020 1:47 PM	Microsoft Word ...	36 KB
400.6 NCODE PROFESSIONAL POVER...	8/8/2020 7:33 AM	Microsoft Excel ...	17 KB
640.1 NCODE Volunteer Agreement ...	8/11/2020 2:35 PM	Microsoft Word ...	15 KB
640.1 NCODE Volunteer Agreement ...	8/11/2020 2:46 PM	Microsoft Edge ...	91 KB
2019 UPDATED COMBINED VISION ...	7/31/2020 1:03 PM	Microsoft Word ...	22 KB
2019 VOLUNTEER Regional Ph Cente...	7/12/2019 1:41 PM	Microsoft Word ...	100 KB
673133-R1-00-0_002 Dup Disadv chil...	10/21/2011 3:17 PM	JPEG Image	1,154 KB
673136-R1-12-12_013 FL dup no face...	10/21/2011 2:15 PM	JPEG Image	1,244 KB
673136-R1-19-19_020 Dup FL Chil Do...	10/21/2011 2:59 PM	JPEG Image	1,244 KB
brochure comm advisor info mtg 1 2...	7/3/2011 9:55 PM	Microsoft Publis...	914 KB
Client Registration 05.doc	3/19/2012 6:43 PM	Microsoft Word ...	32 KB
Convio_NetworkforGood_Mobile_Gui...	3/7/2012 12:15 AM	Microsoft Edge ...	1,358 KB
CORPORATE STRUCTURE HIERARCHY...	10/26/2013 4:33 PM	Microsoft Edge ...	72 KB
DRAFT NCODE NPCC PROCESS FLO...	8/20/2020 1:44 PM	Microsoft Edge ...	371 KB
FH000013 Lonely Eld Man recvs prep...	10/21/2011 3:50 PM	JPEG Image	497 KB
FH000014 (2) mother recvs gift for ch...	10/21/2011 3:36 PM	JPEG Image	527 KB
FH000016 (2) Elderly recv christmas ...	10/21/2011 4:04 PM	JPEG Image	515 KB
FH000018 Disadv wait turn to select f...	10/21/2011 7:55 PM	JPEG Image	536 KB
FH000019 Disadv waiting for arrival ...	10/21/2011 4:38 PM	JPEG Image	516 KB
FH000023 Homebound man comes o...	10/21/2011 4:51 PM	JPEG Image	446 KB
Fundraising Training..pdf	2/28/2012 12:20 AM	Microsoft Edge ...	904 KB
Graduation from Unviersity. Not alon...	10/21/2011 5:11 PM	JPEG Image	32 KB
IMG017 Volunteer Vets happy to see ...	10/21/2011 6:48 PM	JPEG Image	309 KB
INSTRUCTIONS handbook signature ...	11/15/2013 10:33 AM	Microsoft Word ...	29 KB
ITS MY TIME PROGRAM draft 2.doc	4/28/2013 9:57 PM	Microsoft Word ...	66 KB

LEADERSHIP

A GLIPMSE OF WHO WE ARE

In Loving Memory of Marci Kunkle Cook and Charles B. Wright who gave the time and dedication to serve others from their heart. "Gone but never forgotten"

NCODE Board of directors

National Community of the Disadvantaged Enrichment (501 C 3)
Restoring Hope, Dreams, and increasing quality of life of disadvantaged persons.
BOARD OF DIRECTORS REGIONAL OFFICE (402) 779 7796/ (704) 633-5555
PO BOX 11714
OMAHA, NEBRASKA USA 68111

The following persons serve on or for the board of directors on a voluntary basis. Please contact us with any questions, for information or concerns. Thank you.

Dr. Erma Jeffries, PHD, RN, MDIV, Former Mayor of East Spencer, North Carolina

Board of Directors NCODE- General and Survey Research Committee and Health Concerns.

Occupation: Retired and Community Advocacy

Mr. Larry Bolen (Rev), Masters of Education: Former Computer Technology Business Owner, Veteran

Board of Directors- Board Officer; Vice President

Occupation: Pastor of New Shepard Missionary Baptist Church

Latsha Harrington, 2 years college; Community Advocate for Women and Girls Issues.

Board of Directors - General Board, Interim Secretary in training

Occupation: Health Care worker; Homemaker and mother

Sheila Boatman, Bachelors, Government; OM City Council Intern; Paralegal Studies,

Licenses: NE Property Casualty; Conference Evangelist; Nonprofit Management, 17 years-exp;

Certifications: Community Leadership, Contract Law, Purchasing,

Managing a Contact Center, Salesforce, G Suite Administration, Diversity Inclusion and Belonging, Customer Service, GDPR ; Business Analysis and Project Manager Collaboration, Future WorkForce+

Government and Federal Banking Regulations: FHA, Lending practices, FCRA, KYC, OFAC Sanctions, +

Veterans Health Administration, Federal Certificates: Health Program Eligibility and Enrollment; Crisis Intervention; Federal Travel; ACA; Record Security;+ more

,

Board of Directors NCODE: President

Occupation: Former LinkedIn Contractor for Cypress HCM; National Community Of The Disadvantaged Enrichment, NCODE Inc; Corporate and Government Program Contract Analyst

Steve Childs, Bachelors, Graphic Artist; Navy Veteran

Board of Directors NCODE Treasurer Assistant, Omaha

Occupation: Retired, Veteran activities

Oscar Miller, AA Degree Electronic Technology; 46 years Telephony and Electronics; Clergy, Veteran

Board of Directors NCODE Treasurer I

Occupation: Find Great People: BridgeTek for CHMS in the Rock Hill, SC. Public School System

Sylvester Wright, Bachelors, Certificates: Mental Health & Addictions

Board of Directors NCODE Former board Secretary- General Board

Occupation: Clergy: Bishop, of Faith Mercy and Truth Ministries; TRS1 at RHD Mainstay Community Services

Advisors Volunteers

Gerald Boatman Sr.,

Board Network Advisor, Technology

Occupation: US Army Med Federal Contractor, Clergy Veteran

Adam Fletcher Sasse

Board Community Historian Advisor; NCODE Public Relations

Occupation: Author and Publisher of North Omaha History; Youth Services

NATIONAL COMMUNITY OF THE DISADVANTAGED ENRICHMENT

NCODE INC

VISION AND MISSION STATEMENT

OUR 2021 TAGLINE DESCRIPTION: ***"Strategically aligning concerned individuals and leaders, innovative committed businesses, community partners, technology, and resources to restore lives and communities."***

AT NCODE INC, OUR VISION IS TO BE THE MOST ADMIRED LEADING NON-PROFIT CORPORATION IN EXCELLING, INSPIRING, ENCOURAGING, EMPOWERING COMMUNITIES, FAMILIES, AND INDIVIDUALS. WE STRIVE TO ENLIGHTEN AND ENRICH LIVES TO CHALLENGE THEIR HOPES, VISIONS, AND GOALS DESPITE ANY SOCIAL SYSTEM CONSTRAINT, PHYSICAL, SOCIAL, OR GEOGRAPHIC BARRIERS.

OUR VISION INCLUDES A STRONG COMMITMENT TO EMPOWERING AND ENRICHING STAGNATED COMMUNITIES AND PERSONS THROUGH INNOVATIVE AND NON-TRADITIONAL ALTERNATIVE APPROACHES TO ENABLE COMMUNITY CIVIC HARMONY, AND TO CHALLENGE AND REVIVE INDIVIDUAL SELF ENRICHMENT

OUR MISSION IS TO MAKE A DIFFERENCE BY DEVELOPING AND PROVIDING MEANS AND ACCESS TO NON-TRADITIONAL ANTI-POVERTY ALTERNATIVES AND OPPORTUNITIES WHICH MAY BE UTILIZED AND ACHIEVED TO CHALLENGE EFFECTS OF INDIVIDUAL AND COMMUNITY DISPARITY, SOCIAL DISPARITY, ECONOMIC BLIGHT, AND PERSONAL BARRIERS; TO ENHANCE AND DRIVE CHANGE IN ANTI-POVERTY RESEARCH THROUGH GRASSROOTS AND FIELD STUDIES, EMPOWER BUSINESS LEADERS AND INSTITUTIONS TO INCORPORATE NEW ANTIPOVERTY MEASURES; PROVIDE SOCIALLY CHALLENGED CITIZENS TO BECOME MORE HARMONIOUSLY INVOLVED IN THEIR OWN LIVES AND COMMUNITIES; TO FOSTER AND FURTHER ENLIGHTEN HOPES AND ULTIMATELY EXCHANGING HOPES WITH HOPE AND HOPE WITH CHANGE; UTILIZE DISCOVERED AND WELL DEFINED INDIVIDUAL GIFTS, VISIONS, AND ASPIRATIONS TO PRODUCE A CONTINUAL CADRE OF SOCIALLY CONCERNED CITIZENS, LEADERS, COMMUNITIES, AND A COLLABORATIVE NETWORK OF CONCERNED BUSINESSES TO ACT AND THRIVE WITHIN THESE COMMUNITIES.

AT NCODE, WE ARE DETERMINED DESPITE ANY SOCIAL OR ECONOMIC BARRIERS RELATED TO A LOW OR FIXED INCOMES TO ENCOURAGE, ENLIGHTEN, AND INSPIRE, *"NCODE VIBRANCY,"* IN THE LIVES OF DESERVING INDIVIDUALS, FAMILIES, AND PROMISING COMMUNITIES.

WE INVITE YOU TO JOIN US IN OUR MISSION

©ncode updated 7 31 2020 sb

NATIONAL COMMUNITY OF THE DISADVANTAGED ENRICHMENT, NCODE INC

"Strategically aligning committed community partners, technology, resources, and the concerned compassionate to restore lives and communities."

GuideStar Charity Check

NATIONAL COMMUNITY OF THE DISADVANTAGED ENRICHMENT, NCODE INC

EIN: 04-3828989

Contributions tax deductible
as of December 2021

IRS BMF 509(a)(1)
as of December 13, 2021

View summary

National Community Of The Disadvantaged Enrichment is a Federal listed and registered on Sam.gov and Dun and Bradstreet

Thank You.

[illegible], NCODE BOD

Federal Registration Sam.gov

Confirmation Page | System for ... GSAFSD Tier 0 Knowledge Base

sam.gov/SAM/pages/public/entity/submittedRegistration

Purposed Vendors... | FUNDRAISING AND... | FOUNDATIONS TO... | All Lives Matter; BL... | Accounting | HOTLINES | FEDERAL helps for... | Other bookmarks

Register Entity

- Core Data
- Representations and Certifications
- Points of Contact
- Submit Registration
  - Entity Review
  - Confirmation Page

Submit Registration

National Community Of The Disadvantaged Enrichment, NCODE INC

Confirmation Page

Unique Entity ID (DUNS): 617113068 Unique Entity ID (SAM): XE26MMZU26R5 CAGE Code: 8EQ60

Registration Submitted - Confirmation

Wed Mar 23 20:20:16 EDT 2022

You successfully submitted your entity registration. This registration record will remain in Submitted status until all external validations are complete. This process is entirely FREE to you. It is FREE to register and maintain your registration in SAM. It is FREE to get help with your registration.

What happens next?

1. If you provided a Taxpayer Identification Number (TIN), the Internal Revenue Service (IRS) will conduct a validation of your TIN and Taxpayer Name. This could take two business days. You will get an email from @sam.gov when that review is complete.
2. Your registration will then be sent to the Defense Logistics Agency (DLA) Commercial and Government Entity (CAGE) Code system for assignment or validation of your CAGE Code. This also is a FREE service. This step averages two business days, but the DLA CAGE team can take up to ten business days, or longer, in peak periods. You will get an email from @sam.gov when that review is complete.
3. If the DLA CAGE team has any questions, they will contact the individual you listed as the Government Business Point of Contact (POC) via email. The email will come from an @dla.mil address. Please tell your Government Business POC to respond right away to any requests from an @dla.mil email. If a timely response is not received, your registration will be returned to SAM and your registration status changed to Work in Progress. You will have to resubmit and provide the requested information to DLA CAGE to continue.
4. You will get an email from @sam.gov when your registration passes these external validations and becomes Active. While you are waiting, select Check Status on the SAM.gov homepage to see where your registration is in the review process.
5. Remember, it is FREE to register and maintain your registration in SAM. If you get an email from any address that does not end in .gov or .mil, be cautious. If you get an email, text message, or phone call asking for money or payment of any amount, be very

Desktop 8:32 PM Wednesday 3/23/2022

SAM.gov | Entity Workspace ... GSAFSD Tier 0 Knowledge Base

sam.gov/workspace/entity/myentities

Purposed Vendors... | FUNDRAISING AND... | FOUNDATIONS TO... | All Lives Matter; BL... | Accounting | HOTLINES | FEDERAL helps for... | Other bookmarks

Entity Workspace

Enter an entity ID, name, or keyword

Get Started | Actions

Please verify your identity: As an entity administrator, you should verify your identity to register, update, or deactivate your entity's registration in SAM.gov. This will become mandatory in FY 2022.

Verify Your Identity

Show Workspace For Non-Federal Entities

- Non-Federal Entities
- BioPreferred Reporting
- Service Contract Reporting

Filter By

- Search by Keyword
- Entity
- Entity Status
- Expiration Date

1 of 1 | Results per page: 25 | Sort by: Expiration Date Ascending

National Community Of The Disadvantaged Enrichment, NCODE INC

DUNS Unique Entity ID: 617113068

SAM Unique Entity ID: XE26MMZU26R5

CAGE/NCAGE: 8EQ60

Purpose of Registration: Federal Assistance Awards

Address: 3946 KANSAS AVE LOWR LVL OMAHA, NE 68111-1148 US

Entity Status: Submitted | Assistance Type: N/A

TIN: -- CAGE: --

Desktop 8:34 PM Wednesday 3/23/2022

Issue Financial Assistance General Certifications and Representations

As the duly authorized representative of the National Community Of The Disadvantaged Enrichment, NCODE INC , I certify that National Community Of The Disadvantaged Enrichment, NCODE INC :

1. Has the legal authority to apply for Federal assistance and the institutional, managerial and financial capability to ensure proper planning, management, and completion of any financial assistance project covered by this Certifications and Representations document (See 2 C.F.R. §200.113 Mandatory disclosures, 2 C.F.R. §200.214 Suspension and debarment, OMB Guidance A- 129, "Policies for Federal Credit Programs and Non-Tax Receivables ");
2. Will give the awarding agency, the Comptroller General of the United States and, if appropriate, the State, through any authorized representative, access to and the right to examine all records, books, papers, or documents related to the award; and will establish a proper accounting system in accordance with generally accepted accounting standards or agency directives (See 2 C.F.R. §200.302 Financial Management and 2 C.F.R. §200.303 Internal controls);
3. Will disclose in writing any potential conflict of interest to the Federal awarding agency or pass through entity in accordance with applicable Federal awarding agency policy (See 2 C.F.R. §200.112 Conflict of interest);
4. Will comply with all limitations imposed by annual appropriation acts;
5. Will comply with the U.S. Constitution, all Federal laws, and relevant Executive guidance in promoting the freedom of speech and religious liberty in the administration of federally-funded programs (See 2 C.F.R. §200.300 Statutory and national policy requirements and 2 C.F.R. §200.303 Internal controls);
6. Will comply with all applicable requirements of all other Federal laws, executive orders, regulations, and public policies governing financial assistance awards and any Federal financial assistance project covered by this certification document, including but not limited to:
    a. Trafficking Victims Protection Act(TVPA) of 2000, as amended, 22 U.S.C. §7104(g);
    b. Drug Free Workplace, 41 U.S.C. §8103;
    c. Protection from Reprisal of Disclosure of Certain Information, 41 U.S.C. §4712;
    d. National Environmental Policy Act of 1969, as amended, 42 U.S.C. §4321 et seq;
    e. Universal Identifier and System for Award Management, 2 C.F.R. part 2;
    f. Reporting Subaward and Executive Compensation Information, 2 C.F.R. part 170;
    g. OMB Guidelines to Agencies on Governmentwide Debarment and Suspension (Non-procurement), 2 C.F.R. part 180;
    h. Civil Actions for False Claims Act, 31 U.S.C. §3730;
    i. False Claims Act, 31 U.S.C. §3729, 18 U.S.C. §§287 and 1001;
    j. Program Fraud and Civil Remedies Act, 31 U.S.C. §3801 et seq;
    k. Lobbying Disclosure Act of 1995, 2 U.S.C. §1601 et seq;
    l. Title VI of the Civil Rights Act of 1964, 42 U.S.C. §2000d et seq;
    m. Title VIII of the Civil Rights Act of 1968, 42 U.S.C. § 3601 et seq;
    n. Title IX of the Education Amendments of 1972, as amended; 20 U.S.C. §1681 et seq
    o. Section 504 of the Rehabilitation Act of 1973, as amended; 29 U.S.C. §794; and
    p. Age Discrimination Act of 1975, as amended, 42 U. S.C. §6101 et seq.

X I have read each of the certifications and representations presented on this page. By submitting this certification, I, S Boatman, am attesting to the accuracy of the certifications and representations contained herein. I understand that I may be subject to criminal prosecution under Section 1001, Title 18 of the United States Code or civil liability under the False Claims Act if I misrepresent National Community Of The Disadvantaged Enrichment, NCODE INC by providing false, fictitious, or fraudulent information to the U.S. Government.

NATIONAL COMMUNITY OF THE DISADVANTAGED ENRICHMENT,NCODE INC				
NCODE NATIONAL INNOVATION SOLUTIONS BUSINESS CENTER OF NORTH OMAHA				
	2023 PROGRAM BUDGET			
				Revenue
Salary:				
Executive Director				
(20 hrs. wk. @ $20 X 52 wks.)			$ 20,800.00	
2 Research Exec Program Participants Volunteers				0
Part Time Secretary				
(10 hrs. wk. @ $16 X 52 wks)			$ 8,320.00	
2 Clerical Program Participant Volunteers				0
	Total Salary	$29,120.00		
Taxes (20% of total salary)		.	$ 5,824.00	
Total Salarly and Taxes		$34,944.00		
Contracted and Freelance Services				
Printing Services			$ 610.00	
Publishing Cost/Fees			$ 2,000.00	
Nonproft Accounting Svcs; CPA Consultant			$ 3,000.00	
Maintenance;COVID 19 safety			$ 3,400.00	
Omaha Technology Services			$ 2,030.00	
Insurances- Volunteer Liability			$ 4,600.00	
Insurance-Property			$ 1,800.00	
Program IT Expense Network Communications Services; Application;VOIP; Wireless-Cable				
GOTO (Logmein) VOIP x 20 @$20			**$ 7,132.84**	
Microsoft 365 Cloud (w SharePoint) x 10				$ 2,550.00
" Teams E5 x10			$ 600.00	
Adobe x 10			$ 2,879.00	
G Suite (Google Workspace Applications **FMV x10@$12+ board**				$ 2,160.00
Sharepoint (On-site-secure)			$ 2,196.00	
Internet Security; VPN svc-flat			$ 1,200.00	
CRM: Social Solutions Program base-Tracking Evaluation Applicati			$ 5,200.00	
COX /IP Business Internet-Gigablast level			$ 2,000.00	
Hardware /Software: Computers; Laptops Monitors Plugs **FMV (recv'd 2018-2020)**				$ 7,600.00
Expand:2 addl laptops 2 tower computers- Business Stations			$ 3,400.00	
2 addl HP printers			$ 650.00	
3 sets Security Cameras Equipment				$ 1,500.00
" Installation			$ 600.00	$ 600.00
Volunteer Match @$12 x 12 mos			$ 30.00	$ 120.00
Myfax.com $10x12 mos			$ 48.00	$ 72.00
Amazon:Prime/ Student Kindle			$ 117.00	$ 140.00
GPO.gov 1 x purchase publications, directories			$ 1,852.00	
References [online svcs subscription; ebooks]				$ 35.00
Sawtooth WinCati Automated Interviewing Survey Applic base x 12 @ $1000				
" Annual Maintenance and Admin License fee			$ 18,000.00	
" 1 Supervisor Station Free ***FMV*** -when installed				
A I: Online USA Business Directory x3 (to 5)Licenses@$94.70 x 12			$ 1,136.40	
Omaha Business Referral Donation Revenue-TBD				
SalesForce Nonprofits-FMV				$10,000.00
" IT Professional Svcs to Install SalesForce			$ 1,500.00	
Program Expenses				
Office Supplies including 1x purch of portable partitions			$ 3,300.00	$ 252.00

Postage, Mailing, Shipping			$ 1,370.00	$ 130.00
Van-1x purchase: assist w transportation barriers			$ 26,000.00	
Travel: Annual Volunteer and Staff Training Conference			$ 5,000.00	
Fundraising: Expenses: Supplies, Fees, Registration,			$ 2,000.00	
Program Participant and Client Registrations and Subscriptions Cost			$ 1,750.00	
Program Transportation Gas, Tolls, Parking Fees			$ 2,887.00	$ 213.00
Rent (12 mos) ***Temporary in-kind space FMV***				$ 9,600.00
Purported Omaha QCT Building Purchase				
1x Purchase of Modular Home -North Omaha			$ 650,000.00	
" Basement foundation				
" Installation; Labor				
" North Omaha Land for Modular Home				$ 2,000.00
"1x Utilities Deposit-hook-up			$ 1,960.00	
Utilities-(projected cost at building Purchase)				
Gas (Water, Sewage,Trash			**$ 2,500.00**	
Electricity			**$ 3,700.00**	
	Total Utilities		$ 2,450.00	
Educational Fees-Business Mentors,Professional Specialist Fees			$ 2,500.00	$ 150.00
Books, supplies and materials for Board & Volunteer participants			$ 4,500.00	$ 110.00
Disadvantaged Volunteers-Research program education training			$ 20,000.00	
Program Particip Remove Barriers:Busin Clothing;Learning Incentives			$ 45,000.00	
Encyclopedias; social databases poverty program resources 1 x purcha			$ 1,800.00	$ 205.00
Human Services-Program				
Program: Client/Participant Remove Barrier Assistance- Childcare			$ 2,100.00	
Food Banks; Emergency; Supplies; FMV ;Purchases			$ 30,000.00	$ 303.00
Disaster Relief; Health needs Hunger Disparities			$ 25,000.00	
Government Fees and Registrations				
County; Townships;State registr; Federal Filings			$ 1,200.00	
Copyright/Trademark/Patent	TBD			
Program Evaluation				
Research Methodology;Survey, 1x /yr Prfl Expertise fee			$ 2,350.00	
Program Research Participants				0
SBA Financial Mentorship referrals				0
FUNDRAISERS				
African Heritage Cookbook- recover pandemic loss			$ 5,000.00	
Annual Sidewalk Gararage Sale				$ 534.00
Antique Donation Revenue				$ 225.00
GRANTS				
Ecclesiastical				$ 2,500.00
Small Business				$ 1,000.00
OTHER REVENUE				
Individual Contributions				$ 200.00
Board Support				$ 1,000.00
			Total	*$ 43,199.00*
		Program Total	**$ 943,292**	
		Unmet Total	$ 900,093.00	

NATIONAL COMMUNITY OF THE DISADVANTAGED ENRICHMENT, NCODE INC

CORPORATE OPERATIONS AND PLANNING MANUAL

2005 to 2025 and 2027

Approved by the Board of Directors -revised Bi-Annually;

2 years additional years were added to include Pandemic

Classified Planning documents

For Management, Operations and Administrative staff only

CONFIDENTIAL DOCUMENTS-BOARD OF DIRECTORS ONLY OR THOSE GRANTED PERMISSION THROUGH A SUBMISSION.

Copyright Statement Production of the Operational Plan Guide has been made possible with the support of its Founder and President of the Board of Directors, Sheila Boatman and 2 of the original 2005 NCODE Executive Board of Directors, Marci Cook and Charles Wright.

Copyright to this Operational Plan Guide is asserted and held by the National Community of the Disadvantaged Enrichment, NCODE INC formally known as the National Community of the Disabled and Elderly, NCODE INC; also known as " NCODE Inc", and or "The Odd-Ball Charity of Hope."

The Board of Directors of NCODE INC acknowledges this entire document as the authorship of MS. Sheila Boatman, as her contribution. The corporation's founder and community adviser in preparing this manual and the associated documents and links is also recognized by the board as a contribution to the mission of the corporation. Whereas the contributor as founder and the Executive and General Board of Directors of The National Community of the Disadvantaged Enrichment, NCODE INC encourages the use of the Operational Plan Guide by those authorized to utilize it; however, any such publication of any documents of this planning manual, (1) shall be in writing to NCODE INC; its Executive board respectively and its founding author as the source of the Authorship. Its contents cannot be edited, copied, snipped, duplicate, transferred and or transmitted or otherwise altered without permission of the Executive Board of Directors of NCODE INC and or its founder.

The Planning Guide: This guide helps The Board Executive Directors, Management, Administrative Staff, and Adviser with Board of Directors Fiduciary vested authority to prepare and amend annual operating plans that map out the organization's yearly objectives with proposed steps on how they will be accomplished, all in one place (including available Operational Planning Templates). The operational plan takes into consideration budget and human capital and resource constraints as well as a risk assessment in relation to the organizations short-term objectives. It is intended to compliment the implementation of our organization's Strategic Plan and guide the annual staff work plans. Please consult program guides for specific procedures, processes, and guidance or the IT team or Network Communication Guide for technical guidance.

This is a confidential manual and your signature of receipt acknowledges that you have read the non-conflict of interest and confidential clause. If you have not signed these documents do not proceed any further. These documents as well as any attachments including templates associated with this manual are the direct and indirect property of The National Community of the Disadvantaged Enrichment, NCODE INC.

A NON-TRADITIONAL APPROACH

POVERTY ALLEVIATION RESEARCH

Research Conducted by The National Community Of The Disadvantaged Enrichment, NCODE Inc.,

DBA

NCODE NATIONAL COMMUNITIES: RESTORE DREAMS

NATIONAL COMMUNITY OF THE DISADVANTAGED ENRICHMENT, NCODE INC

PROJECT AND PROGRAM PLANNING BRIEFS

CONFIDENTIAL

Carolina and or Nebraska and those of the Federal government respective of the associated areas of law which would put the best interpretation of any issue external to the Project Mandate above.

- The Project conclusion must be signed by at least 2 Executive board of Directors and a manual and electronic copy filed in its Government Corporation; Assets file.

3. Quality criteria

A National Inclusive Mission-Mandate made publicly clear

- The Board of Directors concludes that poverty thrives to exist because of a lack in social society of targeted elements which are: (1); (2) and (3). (refer electronic file)
- The project non-traditional approach considers a range of solutions, such as utilizing its Final conclusive anti- poverty tactic referred to as the ***" non-traditional approach"*** to combat poverty and national inclusion project mandate Title as the " ODD-Ball Charity of Hope." and the use of requirements of business partners and volunteer program participant and social-need clients such as the "Disadvantaged," as end-users of the national program.
- The Project Bridging the Gap, which ran from 2005 to 2009, is the initial project which spear-headed the conclusive research for the now, NCODE NATIONAL COMMUNITIES Restore Dreams. The National program, if provided with the necessary technological tools, and equipped with a dedicated mission focused non-compensated workforce which also are also participants in the transitioning and operation of a National focused mission, will accurately reflect the Board of Directors national mandate
- The project "Non-Traditional" inclusion approach has been selected because it fortifies already establish successful programs; does not interfere, replicate nor duplicate services and funding already being successfully rendered. It compliments and maximizes other agency potentials but chiefly supports a longer range of success outcome for those in poverty therefore achieving overall chance of success against poverty; COVID-19; post-effects of disasters; homeless-preventative measures; community deprivation and community despondency.
- The project objectives, project approach and strategies are consistent with the organization's corporate mission, and enhances potential business social responsibility initiatives and directives. The board of directors concludes that National Communities Restore Dreams Program and its National Poverty Contact Call Center is a bottom-line item that is a "Win-Win program for all "
- The project mission objectives are Targeted, Specific to all classes of disadvantaged individuals, families, and Rural and USA communities in despair, Measurable, Achievable, Realistic and Time-bound (SMART)

4. Concluding the Research, Planning and preparing for Funding and mission Partners:

It is a principle that a NCODE'S programs and projects are designed to be inclusive of partnering with community business partners, funding partners, sponsors, and other agencies and organizations that are dedicated to serve humanity. This design and method is to ensure the effectiveness of our ability to assist and empower the disadvantaged to improve their quality of life whether it is for specific needs, social and economic crisis, personal ambitions that build lives and increase hope, overcome barriers and crisis situation, and bridge transitions that will forever change lives and futures. National Community of the Disadvantaged Enrichment, NCODE Inc., board of director has ensured success of its mission through determination, perseverance, dedication, and 7 years of research and utilizing its own personal resources to develop and create a national program we can stand behind. With the appropriate use of our conclusive poverty research, operational

NCODE REGIONAL OFFICE COVID PREVENTION PROCEDURES

ALL STAFF, BOARD, AND VOLUNTEERS MUST ADHERE TO THESE OFFICE PROCEDURES

1. ***Program Manager** must arrive 1 hour to 40 minutes prior to SVL and PPRVolunteers arriving for shifts for the day wearing protective gear: Masks, gown and plastic cap. SENIOR VOLUNTEER LEAD should arrive 30 minutes before volunteers to clean color phone stations, stock stations and make station assignment list. If a volunteer is a regular volunteer ensure that volunteer has the same station as before, which assist with the email queue.*

NOTE: If Maintenance arrives in the am hour to assist with cleaning, secure the parties COVID protection prior to entering.

Use COVID CLEANING PROCEDURES FOR EACH STATION, Ensure plastic around each station is secure, Use Spray to finalize the sanitation. Spray down restroom and break area, using wipes for commonly touched area. If SVL has not arrived 30 minutes prior to volunteers then, The Program Manager must sanitize each color phone station and find the list to make out the color phone station assignment for volunteers.

After cleaning, wash and sanitizing your hands and changing your protective wear.

Next,

2. ***Program Manager:***

A. Unlock the Security drawer with the password list and other secure items.

B. Next, Boot the Contact Center main electric connection, plug in the switch box carefully plugging in each ethernet cord into an open slot in the switch, look down to ensure whether to turn on surge protectors as you Boot each computer that is not already turned on. [In most cases the computers and phones will be already turned on by the CCPA.]
Turn on each computer and monitor, one station at a time.

C. Next, move around to each station and sign in each color station into the color G Suite queue for each color station using the list of secure passwords.

D. As you move station to station ensure phones have booted.

E. Next Sign into all the G Suite Queues assigned to you as Program Manager and sit and review all emails that have been sent to you before beginning any assessments. This is a good time to get coffee and breakfast prior to the arrival of the Volunteers. Review the COVID VOLUNTEER ARRIVAL PROCEDURES BELOW

Any Trouble with booting a station or a phone should immediately be addressed, since that volunteer for that station may not be needed.

Report any program or workflow issues by email to InternalReviewCompliance@ncodeanewthinganewhope.org.

Report any technical issues that are not priority to NetworkAdmin@ncodeanewthinganewhope.org

Report any IMMEDIATE technical issues to NNA@ncodeanewthinganewhope.org or by calling directly the Network Admin if it is urgent. If you cannot locate the NA then contact the Board President directly.

Project objectives

2012 Program Funding from 2019 to 2025 with registration in initial 14 states; Running with Actual-budget at $5,000.00. 60/mos Service-Level

2013 Service-level 75/mos in 2014 Service level 90. Actual-budget at $5,000.00

2017-Service-level capacity at 100 /mos initial program applications, expected service goal at increase in 2 years to 500; to 2,000 in 5 years based on available volunteers, program expense funding. Budget at $75.000 in 2019, No Funding.

2019- Service-level capacity 200 -stretched at 200; 300/ 500; Actual Budget $5,000.00- stretched

2020:NATIONAL CRISES: Service-Level Impact "estimated": Service-Level Increased

"2020: Performa Budget $115,000 with expected COVID-19 urgent need calls; Expected Service-Level Capacity of 5,000 to 10,000 per month; Operational at 12 hours; Functional with Volunteers a 10x 12 hrs. at Service-Level Capacity 6,000-Stretched. Funding needed above Service-Level Capacity of 500 per month

2021: Pandemic service-level Impacted; Limited response capabilities; increased outsourcing referrals and partnering with established Omaha charities for urgent call needs (1) Heartland Ministeries 20 food pantries for Pandemic homebound Elderly; Seeking funding for Permanent adequate place for volunteers' program operation in Omaha. Performa Budget $109,000

2022: Pandemic ending service-level 75/mo inbound while lines closed: limited earning capacity, continue to outsource to funded charities and United Way 211;

Main objective: Permanent, safe, accessible place of business to finalize implementation.

SUPPORTING DOCUMENTS AND PHOTOS OF THE REQUESTED NEED- PROGRAM DATA COLLECTION and EVALUATION APPLICATIONS

Apricot Core
by Social Solutions

Software Subscription to track North Carolina Project: Response / Survey compilation with CRM

For nonprofits that want to measure their impact.

You get out of bed every day to change lives in a world of unlimited need, scarce resources, and growing expectations. We get out of bed every day to help nonprofits serve more people with every hour, program, and dollar. Helping thousands of organizations over the course of 15+ years, we believe powerful yet easy-to-use web-based case management software should be within everyone's reach.

Apricot Core is a secure comprehensive case management solution designed specifically for small to mid-size nonprofits who want to better manage data and understand their impact.

Benefit from our years of experience.

Our solution allows you to benefit from our extensive experience by providing out-of-the-box configurations based on best practices in case management such as motivational interviewing and a strength-based approach to ensure positive program outcomes. Building on thousands of previous implementation projects, Apricot Core saves you valuable time and money.

Realize immediate impact.

Your Apricot Core setup process will result in a completely data ready system in 30 days! Standard configuration will include unduplicated client profiles, program enrollments, service delivery, file management and pre-built reports. Additionally, you have the choice of adding eight optional modules with corresponding reports so you can begin to measure your successes right away! As well, our form template library allows you to easily pull commonly used, evidence-based forms into your site as needed.

OPTIONAL BEST PRACTICE MODULES

- *Households Referrals*
- *Class attendance*
- *Pantry Management*
- *Job Placement*
- *Donor Tracking*
- *Volunteer Tracking*
- *Individual Service Planning*

Empower your success.

Our Professional Services and Training teams provide you with the tools and skills you need to take ownership of your system. With minimal training, Apricot is easy to use and configure, mitigating ongoing configuration costs.

"What I really love about Apricot, is that I am able to customize it to meet the needs of multiple programs within our organization and that it is flexible enough to grow as we do."

Angela Brown-Balogun
Social Enterprise and Training Center

Ready to get started? Visit trial.socialsolutions.com to start a free 30-day trial today!

WinCati (Powered by Sawtooth Technologies)

WinCati offers three interesting aspects in survey research: Our clients can choose what suits their business most.

1. **Fully functional and full-featured "Telephone Interviewing" system in combination with its native questionnaire authoring tools (Sensus or Ci3). Besides its vast use in the Survey Research industry, WinCati is the specialized survey tool used for CDC (BRFSS) studies. WinCati also has built-in AAPOR final disposition rules and AAPOR outcome rate calculation algorithm.**

2. **A fully integrated MixedMode (CATI+WEB) system in combination with its rigorous native questionnaire authoring tool (Sensus).**

3. **A fully integrated MixedMode system in combination with ANY online survey system as its questionnaire. In this mode, WinCati can integrate with any online survey system (providing CATI functionalities); this module was specifically designed to integrate with Qualtrics but would also work with any online survey system. WinCati is featured in Qualtrics Innovation Exchange.**

1500 Skokie Blvd. Suite 302
Northbrook, IL 60062-4116
Tel: (847) 239-7300
Fax (847) 239-7301
www.sawtooth.com
121

Quote/Order Form

Date	9/29/2022		Billing Address - Payment Info	
Name	S. Boatman	Name		
Licensee	National Community Of The Disadvantaged Enrichment, NCODE Inc	Organization		
Department		Address		
Address	PO Box 11714, Omaha, Nebraska 68111			
		Country		
		PO #		
		MC / Visa #		
Country	USA	Exp. Date		
Telephone	402 779 7796	CVV2 Code		
Fax				
Email		Card Holder Name		
		Card Holder Signature		
Product Description:				
System Value:				
	WinCati Base	$ 6,000.00		
	12 Interviewing Stations (@ $1000 each)	$ 12,000.00		
	1 Supervisor Station	Free		
	Total system value	**$18,000**		
	50 % down per agreement due upon purchase	**$9,000**		
	Annual 20% maintenance fee based on system value of Due after the first year	**$3,600**		
	License Adminitration Fee	**$500**		
	Annual Maintenance and License Fee			**$4,100**

I understand that payment is due upon receipt of invoice. Station increases and product upgrades are not returnable. Unless otherwise noted, prices quoted on this form are in U.S. Dollars and valid for 60 days. International orders are prepaid.

Signature: **Date:**

BUILDING REQUEST DOCUMENTS

Harvest Homes
THE FINEST IN MANUFACTURED • MODULAR

6939 "L" Street • Omaha, NE 68117
402.331.3560

October 6, 2022

National Community Of The Enrichment

NCODE Inc.

Tax ID # 04-3828989

Ms. S. Boatman

It was a pleasure meeting you today. Thank you for your interest in our homes.

I have many modular floor plans to accommodate your needs. My manufacturers' also have the capability to custom build.

The modular homes will have to be placed on a permanent foundation, either a basement with 8' or 9' walls or a crawl space with 4' walls.

The model we looked at was 1800 square feet, 32' x 60'. The lot that you would want to put it on would have to be good sized. I would think the City of Omaha would be willing to help you with that.

If you have any further questions, please give me a call.

Thank you

Jacki Andersen

Jacki Andersen

Owner

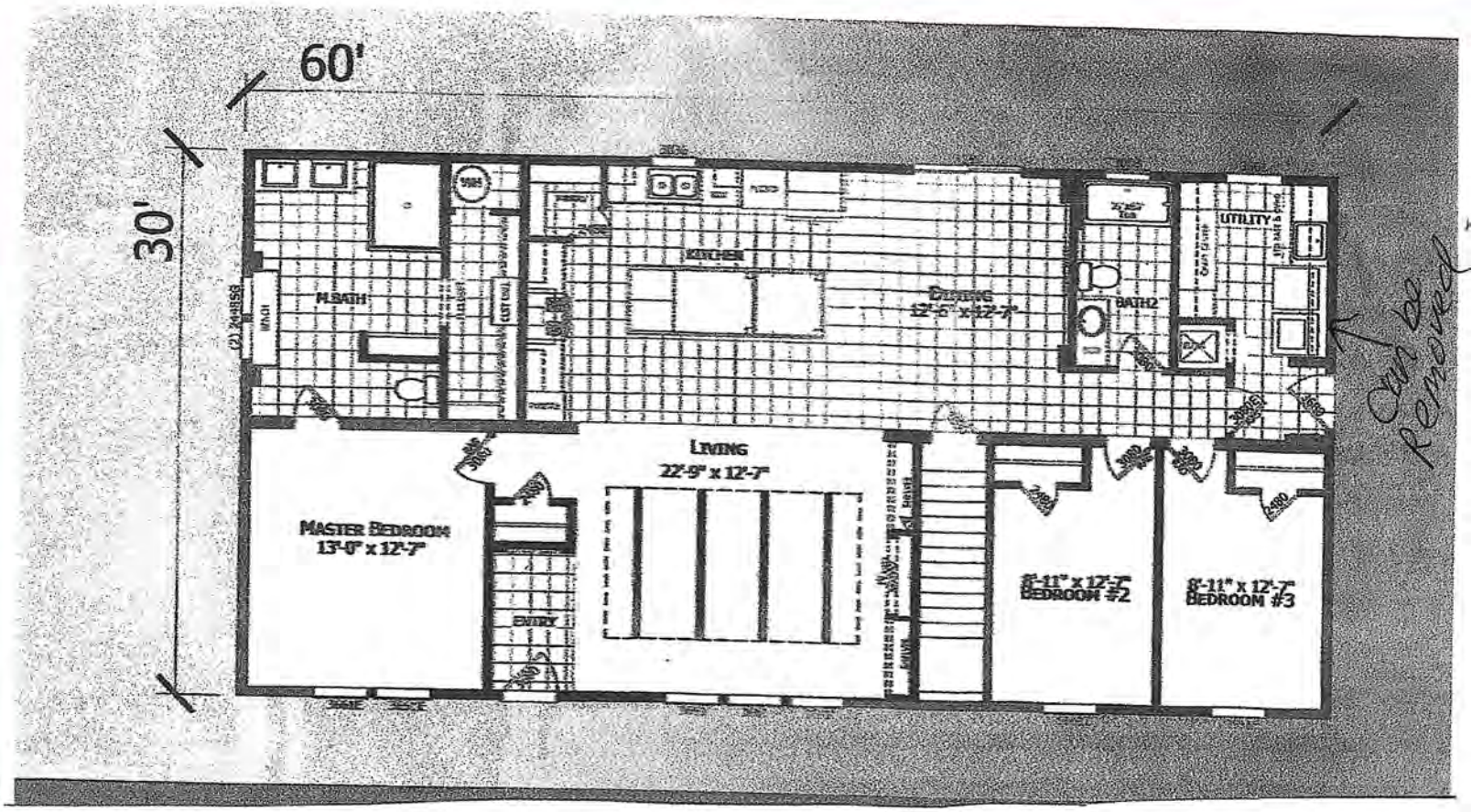

Custom Charge

Walls can be removed to open more space

HIGHLAND™
MANUFACTURING

CATENA

1660 Rowe Ave. • Worthington, MN 56187 • 800-788-2004

CATENA
60' x 30'
3 Bdrm/2 Bath

Harvest Homes
6939 L. St. Omaha, NE 68117
(402) 331-3560

OTHER

Jon Clifton quotation.

FROM GALLUP

BLIND SPOT

The Global Rise of UNHAPPINESS and How Leaders Missed It



JON CLIFTON
CEO of Gallup

The Global Rise of Unhappiness

Anger, stress, sadness, physical pain and worry reach a new global high. Index scores range from zero to 100.

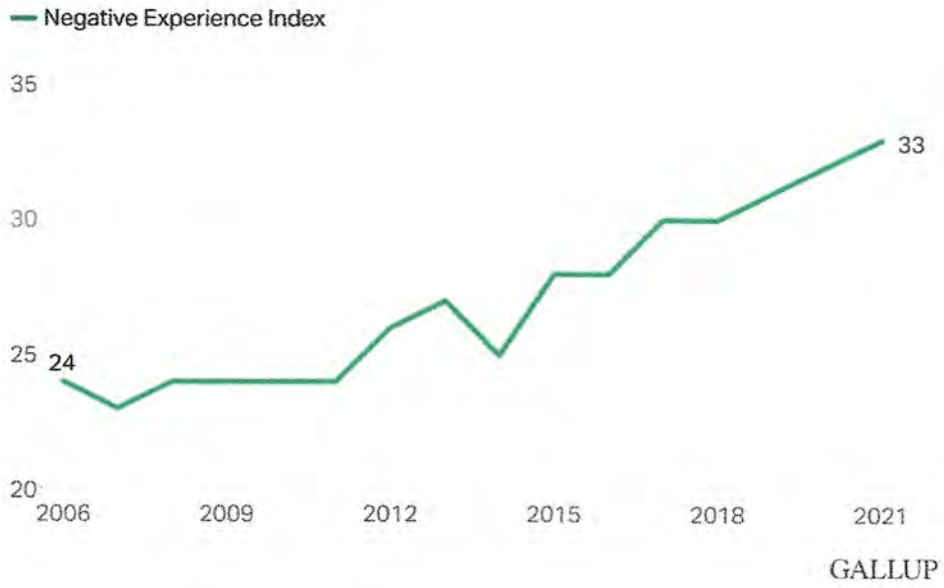

Gallup's newest book is out today! *Blind Spot* is our most in–depth look to date at how world leaders missed the rise of unhappiness, in its many flavors and shades, across the globe. The book examines some of our most important findings from the past 15 years, gleaned from asking the world's citizens about how their lives are going. Business leaders, politicos, economists, policy wonks and everyday citizens will all find something of value in this important new must–read.

Learn More

2. Shhhh ... Half of America Is Quiet Quitting

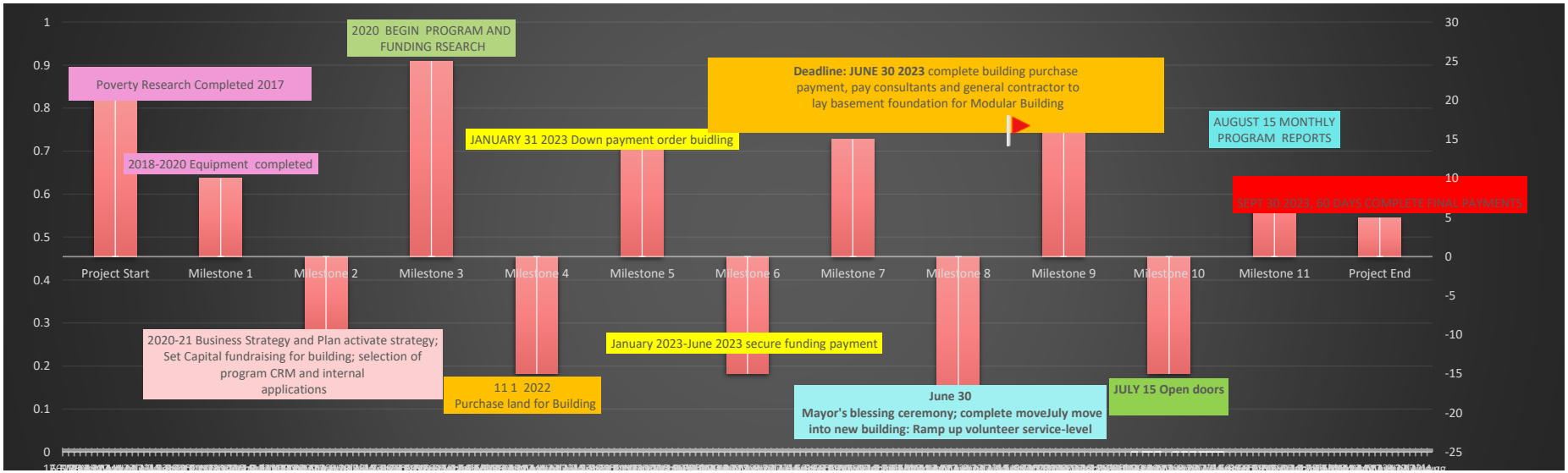
Poverty Research Completed 2017
2018-2020 Equipment completed
2020-21 Business Strategy and Plan activate strategy; Set Capital fundraising for building; selection of program CRM and internal applications
2020 BEGIN PROGRAM AND FUNDING RSEARCH
11 1 2022
Purchase land for Building
JANUARY 31 2023 Down payment order buidling
January 2023-June 2023 secure funding payment
Deadline: JUNE 30 2023 complete building purchase payment, pay consultants and general contractor to lay basement foundation for Modular Building
June 30
Mayor's blessing ceremony; complete moveJuly move into new building: Ramp up volunteer service-level
JULY 15 Open doors
AUGUST 15 MONTHLY PROGRAM REPORTS
SEPT 30 2023, 60 DAYS COMPLETE FINAL PAYMENTS
Project Start
Milestone 1
Milestone 2
Milestone 3
Milestone 4
Milestone 5
Milestone 6
Milestone 7
Milestone 8
Milestone 9
Milestone 10
Milestone 11
Project End
1
0.9
0.8
0.7
0.6
0.5
0.4
0.3
0.2
0.1
0
30
25
20
15
10
5
0
-5
-10
-15
-20
-25

Grant Application

Row 127

Organization Name (if applicable)	North Omaha Area Health, Inc.
Physical Address	5620 Ames Avenue Omaha, NE 68104
Mailing Address	
Website	www.noahclinic.org
Social Media Accounts	
Name	Stephen B. Jackson
Title	Chief Operating Officer
Email Address	stephen.jackson@noahclinic.org
Phone	+1 (402) 939-3707
Team	Yes
	Partnering with Center for Holistic Development-mental health agency located in North Omaha
Organizational Chart	Refer to attachment
Other Completed Projects and/or Accomplishments	
Proposal Title	North Omaha Health and Wellness Center
Total Budget ($)	$34,400,000.00
LB1024 Grant Funding Request ($)	$31,000,000.00
Proposal Type	Combination of capital project and service/program
Brief Proposal Summary	The proposed North Omaha Health and Wellness Center (The Center) is a 31-million-dollar land acquisition, facility construction, and workforce development concept that is a fundamental game changing, transformational, and long-lasting economic growth element essential to the future success of economic expansion plans in the North Omaha area. This one-stop, comprehensive access point for mental, physical, and social health services is within the heart of North Omaha. The brand-new integrated health care approach utilized by The Center is designed to offset the burden of social determinants on population health of Nebraska residents and will serve up to four times the number of people that can currently be served by the two North Omaha lead agencies (North Omaha Area Health Clinic and Center for Holistic Development) at their agency's present North Omaha locations. The Center is comprised of a 20,000 square-foot facility based in the western corridor of the north east portion of Ames Avenue within North Omaha Census Tract 63:03 to replace unused or underutilized commercial real estate. The Center, through its' Training and Education Institute to Combat the Social Determination of Health (The Institute), will energize, recharge and spur significant and favorable advancement in North Omaha's ecosystem and appearance by serving as the beacon of attraction and hope for uninsured and underinsured residents of Omaha moving them from a place of despair to a place of prosperity. The facility alone with a corridor dedicated to small health and wellness-oriented businesses will elevate North Omaha's presence and perception within the region by cementing a physical location for this vibrant hub of potential an opportunity for those who seek its' assistance. The Center's very existence significantly improving the lives of area residents through the offering of high quality mental and

	physical health services. The improve health of individuals will foster gainful employment opportunities and financial investment in the area by generating over 70 competitively waged job opportunity with benefits that will enable the workforce to partake in business and home ownership that will foster the creation of generational wealth and widespread economic vitality in North Omaha and the city of Omaha.
Timeline	Anticipated Timeline for the North Omaha Health and Wellness Center is as follows: Proposal Submission: Oct. 9, 2022 Funding Award Recipients Identification: December 2022 Nebraska Unicameral Ratification: Winter 2023 Award Disbursement: Summer 2023 Land Acquisition: Fall 2023 Groundbreaking Ceremony: December 2023 Building Construction: Spring 2024 Building Completion and Open House: Fall 2024 Workforce Development: Fall 2024 Workforce Development Completion: Fall 2025
Percentage completed by July 2025	100%
Funding Goals	Fundamental Change (i.e., a proposal that will continue to elevate North or South Omaha's presence and perception within the region, significantly improving the lives of area residents through physical development) Long-Lasting Economic Growth (i.e., a proposal that will foster gainful employment opportunities and financial investment in the area, leading to the creation of generational wealth and widespread economic vitality in North and South Omaha) Transformational (i.e., a proposal that will help energize, recharge, or spur significant and favorable advancements in North or South Omaha's function or appearance)
Community Needs	Policy (i.e., develop or improve context-sensitive education, finance, health, training, zoning, etc.) Quality of Life (i.e., create or enhance natural spaces, mixed uses, parks, safety, etc.) Sustainable Community (i.e., create or enhance housing, services, education, civic uses, recreation, etc.)
"other" explanation	
Proposal Description and Needs Alignment	Sustainable Community Needs: Food Health Multi-use Industry/workforce North Omaha Area Health Clinic (NOAH) and the Center for Holistic Development, Inc. (CHD) through the North Omaha Health and Wellness Center Initiative are collaborating to create a one-of-a-kind, state of the art, health, and wellness facility for the residents of North Omaha. The North Omaha Health and Wellness Center will provide medical and behavioral health services that honors the ethnic and cultural communities in the area. In addition to these primary services, a focus on prevention and wellness will address social determinants of health leading to a robust workforce in the Omaha community. In recognition of shortage in the labor market specifically for communities of color, the facility will house an education and training center whose goal is to encourage and train professionals in nontraditional and emerging positions such as licensed mental health professionals, nurses, public health, social workers, etc. Policy Needs: Education, Health, Training, People The Training and Education Institute to Combat the Social Determinant of Health will develop and draft policies to advance the workforce in North Omaha and the city of Omaha. This institution will be essentially a combination of Chamber of Commerce, United Way of the Midlands, Nonprofit Association of the Midlands and Nebraska Department of Health and Human Services all rolled up into one and housed in the North Omaha Health and Wellness Center. This institute will be a hub for training and education for all disciplines that target social determinants of health. Quality of Life Needs: The North Omaha and Wellness Center will be a safe and healthy environment for the community it serves. The facility itself will be a mixed-used facility that houses a large multipurpose room connected to a small commercial kitchen and food pantry. During the normal work day, the facility will be used to offset food insecurity issues especially for those individual seeking mental, physical, or social health within North Omaha by providing free nutritious meals during the day. In addition, this facility can be converted to host banquets and health fairs for the community to continue to keep economic dollars in North Omaha.
Visioning Workshop Findings Alignment	For North Omaha Needs were 40% Uses and 37% Policy Sustainable Community Needs: Food Health Multi-use Industry/workforce North Omaha Area Health Clinic (NOAH)

	and the Center for Holistic Development, Inc. (CHD) through the North Omaha Health and Wellness Center Initiative are collaborating to create a one-of-a-kind, state of the art, health, and wellness facility for the residents of North Omaha. The North Omaha Health and Wellness Center will provide medical and behavioral health services that honors the ethnic and cultural communities in the area. In addition to these primary services, a focus on prevention and wellness will address social determinants of health leading to a robust workforce in the Omaha community. In recognition of shortage in the labor market specifically for communities of color, the facility will house an education and training center whose goal is to encourage and train professionals in nontraditional and emerging positions such as licensed mental health professionals, nurses, public health, social workers, etc. Policy Needs: Education, Health, Training, People The Training and Education Institute to Combat the Social Determinant of Health will develop and draft policies to advance the workforce in North Omaha and the city of Omaha. This institution will be essentially a combination of Chamber of Commerce, United Way of the Midlands, Nonprofit Association of the Midlands and Nebraska Department of Health and Human Services all rolled up into one and housed in the North Omaha Health and Wellness Center. This institute will be a hub for training and education for all disciplines that target social determinants of health. Quality of Life Needs: The North Omaha and Wellness Center will be a safe and healthy environment for the community it serves. The facility itself will be a mixed-used facility that houses a large multipurpose room connected to a small commercial kitchen and food pantry. During the normal work day, the facility will be used to offset food insecurity issues especially for those individual seeking mental, physical, or social health within North Omaha by providing free nutritious meals during the day. In addition, this facility can be converted to host banquets and health fairs for the community to continue to keep economic dollars in North Omaha.
Priorities Alignment	The North Omaha Health and Wellness Center aligns with LB1024's strategic priorities through entrepreneurship, employment, job creation and small business leading to community and small business recovery, community wellbeing, community assistance and programming. Sustainable Community Needs: Food, Health, Multi-use and Industry/workforce North Omaha Area Health Clinic (NOAH) and the Center for Holistic Development, Inc. (CHD) through the North Omaha Health and Wellness Center Initiative are collaborating to create a one-of-a-kind, state of the art, health, and wellness facility for the residents of North Omaha. The North Omaha Health and Wellness Center will provide medical and behavioral health services that honors the ethnic and cultural communities in the area. In addition to these primary services, a focus on prevention and wellness will address social determinants of health leading to a robust workforce in the Omaha community. In recognition of shortage in the labor market specifically for communities of color, the facility will house an education and training center whose goal is to encourage and train professionals in nontraditional and emerging positions such as licensed mental health professionals, nurses, public health, social workers, etc. Policy Needs: Education, Health, Training, People The Training and Education Institute to Combat the Social Determinant of Health will develop and draft policies to advance the workforce in North Omaha and the city of Omaha. This institution will be essentially a combination of Chamber of Commerce, United Way of the Midlands, Nonprofit Association of the Midlands and Nebraska Department of Health and Human Services all rolled up into one and housed in the North Omaha Health and Wellness Center. This institute will be a hub for training and education for all disciplines that target social determinants of health. Quality of Life Needs: The North Omaha and Wellness Center will be a safe and healthy environment for the community it serves. The facility itself will be a mixed-used facility that houses a large multipurpose room connected to a small commercial kitchen and food pantry. During the normal work day, the facility will be used to offset food insecurity issues especially for those individual seeking mental, physical, or social health within North Omaha by providing free nutritious meals during the day. In addition, this facility can be converted to host banquets and health fairs for the community to continue to keep economic dollars in North Omaha.
Economic Impact	The North Omaha Health and Wellness Center will create sweeping economic growth through investment in employment (move current employment position from part-time to fulltime with benefits) , Job creation (scaling up services to create more than 60 new employment position at prevailing competitive fair

	wage to meet the needs of the community), small business assistance (through the institute serve as an incubator for those small business that target diminishing the effort of social determinants on population health), and entrepreneurship (through the institute and the policy development it will create will spun creative new think tanks that will give rise to entrepreneurship within Omaha to tackle the social determinants). These approaches will lead to an annual multi-million dollar circulation of funds through North Omaha that will support the North Omaha economic system and the community as a whole that will impact the community for years to come.
	35- Center for Holistic Development (CHD) 43.5-North Omaha Area Health (NOAH). These jobs will also come with a benefit package.
	Difficult to predict; however, we estimate 25 to 100 temporary or construction jobs being created by The North Omaha Health and Wellness Center.
	Competitive prevailing fair wage level
	All jobs would be in QCT 63.03 or QCT 62.02
Community Benefit	The North Omaha Health and Wellness Center will provide a full range of health-related services, typically beyond what other health care providers such as hospitals or out-patient clinics provide. This means in addition to providing comprehensive primary health care services The Center also will offer mental health services, as well as “supportive services” that can include nutrition education, translation services, care coordination and case management, transportation to and from health care sites, and outreach activities to help find eligible candidates for its services. This also means the care delivered is culturally appropriate and community relevant in an attempt to increase compliance. Because of the influence of the community board and their commitment to comprehensive health care, The Center will tailor the services it provides to meet the specific needs of the community. The Center will provide weight reduction programs, case management services, and have services on site like interpretation/translation to help patients identify additional programs for which they might be eligible. The Center will continuously evaluate its work and will consistently show that it provides care that improves health outcomes to individuals that seek its assistance. The Center’s clients are also more likely to identify a usual source of care, and report having better relationships with the health care providers of The Center. This focus on primary care and the provision of additional supportive services are among the reasons that care delivered by The Center is less expensive and ultimately saves money to the broader health care system by eliminating unnecessary emergency room visits and other hospital-based care. As you are well aware, minority communities were among the hardest hit during the most recent international pandemic, and are among those recovering the slowest from that deep economic downturn. The combination of employment insecurity and rising income disparities leading to people of color less likely to be able to enter into the home ownership market is especially felt in communities of color. The Center serve much higher proportions of minorities and will be located in area that is heavily minority dominated. The creation of The Center now allows for a direct funnel to the community of need where the extra economic benefits will be especially valuable. This gives The Center the capacity to ramp up quickly and provide quality health care services for communities most in need. In addition to health services, any assistance to The Center comes in the form of new economic growth and new jobs.
	Sustainable Community Needs: Food Health Multi-use Industry/workforce North Omaha Area Health Clinic (NOAH) and the Center for Holistic Development, Inc. (CHD) through the North Omaha Health and Wellness Community Center Initiative are collaborating to create a one-of-a-kind, state of the art, health, and wellness facility for the residents of North Omaha. The North Omaha Health and Wellness Center will provide medical and behavioral health services that honors the ethnic and cultural communities in the area. In addition to these primary services, a focus on prevention and wellness will address social determinants of health leading to a robust workforce in the Omaha community. In recognition of shortage in the labor market specifically for communities of color, the facility will house an education and training center whose goal is to encourage and train professionals in nontraditional and

	emerging positions such as licensed mental health professionals, nurses, public health, social workers, etc. Policy Needs: Education, Health, Training, People The Training and Education Institute to Combat the Social Determinant of Health will develop and draft policies to advance the workforce in North Omaha and the city of Omaha. This institution will be essentially a combination of Chamber of Commerce, United Way of the Midlands, Nonprofit Association of the Midlands and Nebraska Department of Health and Human Services all rolled up into one and housed in the North Omaha Health and Wellness Community Center. This institute will be a hub for training and education for all disciplines that target social determinants of health. Quality of Life Needs: The North Omaha and Wellness Community Center will be a safe and healthy environment for the community it serves. The facility itself will be a mixed-used facility that houses a large multipurpose room connected to a small commercial kitchen and food pantry. During the normal work day, the facility will be used to offset food insecurity issues especially for those individual seeking mental, physical, or social health within North Omaha by providing free nutritious meals during the day. In addition, this facility can be converted to host banquets and health fairs for the community to continue to keep economic dollars in North Omaha.
Best Practices/Innovation	The Center for Holistic Development, Inc. (CHD) and North Omaha Area Health (NOAH) clinic are well versed in best practice strategies that promote successful execution of goals and strategies. The inclusion of the SDH (Social Determinants of Health) Institute Training and Education Center will provide opportunities to engage in exploring opportunities to use innovative and culturally relevant strategies that improve the physical and mental life of North Omaha residents.
Outcome Measurement	Improve mental health, improve physical health, improve population health, improve crime rate, improve birth rate, improve life expectancy
	Improve mental health (needs assessment: health department/health systems), improve physical health(needs assessment: health department/health systems), improve population health (needs assessment: health department/health systems), improve crime rate(monthly police department report: police department), improve birth rate (vital statistic: health department), improve life expectancy (vital statistic: health department)
	The North Omaha Health and Wellness Center will create sweeping economic growth through investment in employment (move current employment position from part-time to fulltime with benefits) , Job creation (scaling up services to create more than 60 new employment position to meet the needs of the community), small business assistance (through the institute serve as an incubator for those small business that target diminishing the effort of social determinants on population health), and entrepreneurship (through the institute and the policy development it will create will spun creative new think tanks that will give rise to entrepreneurship within Omaha to tackle the social determinants). These approaches will lead to an annual multi-million dollar circulation of funds through North Omaha that will support the North Omaha economic system and the community as a whole that will impact the community for years to come.
Partnerships	Yes
	Center for Holistic Development (CHD) is a community-based, behavioral health non-profit organization located in North Omaha. Black Family Health and Wellness Association (BFHWA)- is a non-profit, 501(c)3 organization designed to provide all families access to health information, education, and screenings North Omaha Community Care Council (NOCCC) has served as a mechanism for collaborative efforts to help promote ethnic diversity and cultural understanding in order to improve communication and achieve greater access to affordable and quality health care, education, information, resources, and services for the North Omaha community. My Sister’s Keeper, My Sister’s Keeper is the first and only support group for Black women (and Men) battling Breast Cancer in Omaha Nebraska. Serenity Counseling- mental health and addiction treatment needs. Our outpatient programs provide a holistic environment that will allow you to become the individual that you want to be, your family will be proud of, and your community will embrace.

	ALL
Displacement	Yes
Displacement explanation	We would like to purchase unused or underutilized commercial real estate located on Northeast Ames Avenue.
Physical Location	The North Omaha Health and Wellness Center will be located on the western corridor of the northeastern portion of Ames Avenue within census tract 63.03 will support for locations in census tract 62.03.
Qualified Census Tract	Within one or more QCTs
Additional Location Documents	Refer to upload
Property Zoning	Yes
Is the project connected to utilities?	
	Yes
	Yes
Design, Estimating, and Bidding	Yes
	No
	By overall square footage needed to accommodate the center's needs to full fill its mission.
General Contractor	No
Request Rationale	Budget upload
Grant Funds Usage	6.5 M (Land Acquisition and Auxiliary Support) 11 M (Facility Build) 13.5 M (Workforce Development-2 years)
Proposal Financial Sustainability	Yes
	Our sustainability plan begins with utilize the workforce development fund obtained though the Recovery Act to bring on development staff (Chief Development Officer and Development Director/Grant Writer) to follow the following steps: • Determine resources needed for the sustaining providing services • Determine the fiscal needs of sustaining providing services. • Make the best use of existing resources for providing services. • Create partnerships to aid providing current services and potential additional services. • Explore national and international revenue sources to accommodate future initiatives. • Create opportunities for program adaptation to changes to accommodate economic climate • Develop a flexible system to respond to changes in funding environment. We believe that have dedicated staff to sustainability area in The Center will produce the necessary resources need to sustain operation after the initial funding investment from the Nebraska Recovery Act.
Funding Sources	None at this time.
	None at this time.
	No
Scalability	The only portion of this project that can be completed in smaller components would be the workforce development portion. However, scaling that portion back will lead to less of an economic and community impact that we would be seeking.

	N/A
Financial Commitment	The North Omaha Area Health Clinic and Center for Holistic Development (the two anchoring organizations) is financially committed in the amount of 3.4M to the proposed North Omaha Health and Wellness Center.
ARPA Compliance Acknowledgment	☑
ARPA Reporting and Monitoring Process Acknowledgme	☑
LB1024 Funding Sources Acknowledgment	☑
Public Information	☑
File Uploads	Additional Location Documents (see application for list) Data table of uses (breakdown of how the requested funds will be used for your proposal) Documentation of site control (proof of ownership, option, purchase contract, or long-term lease agreement) Environmental assessment of subject site. Is the property a brownfield site? Organizational Chart Plans and detailed descriptions, including pictures and a map of the site location/surrounding area Proposal Budget/Sources and Uses Request Rationale Documentation Schedule

North Omaha Health and Wellness Center

CONCEPTUAL DESIGN | 2022.10.07

ALLEY POYNER MACCHIETTO ARCHITECTURE

NOT TO SCALE

CONTEXT PLAN

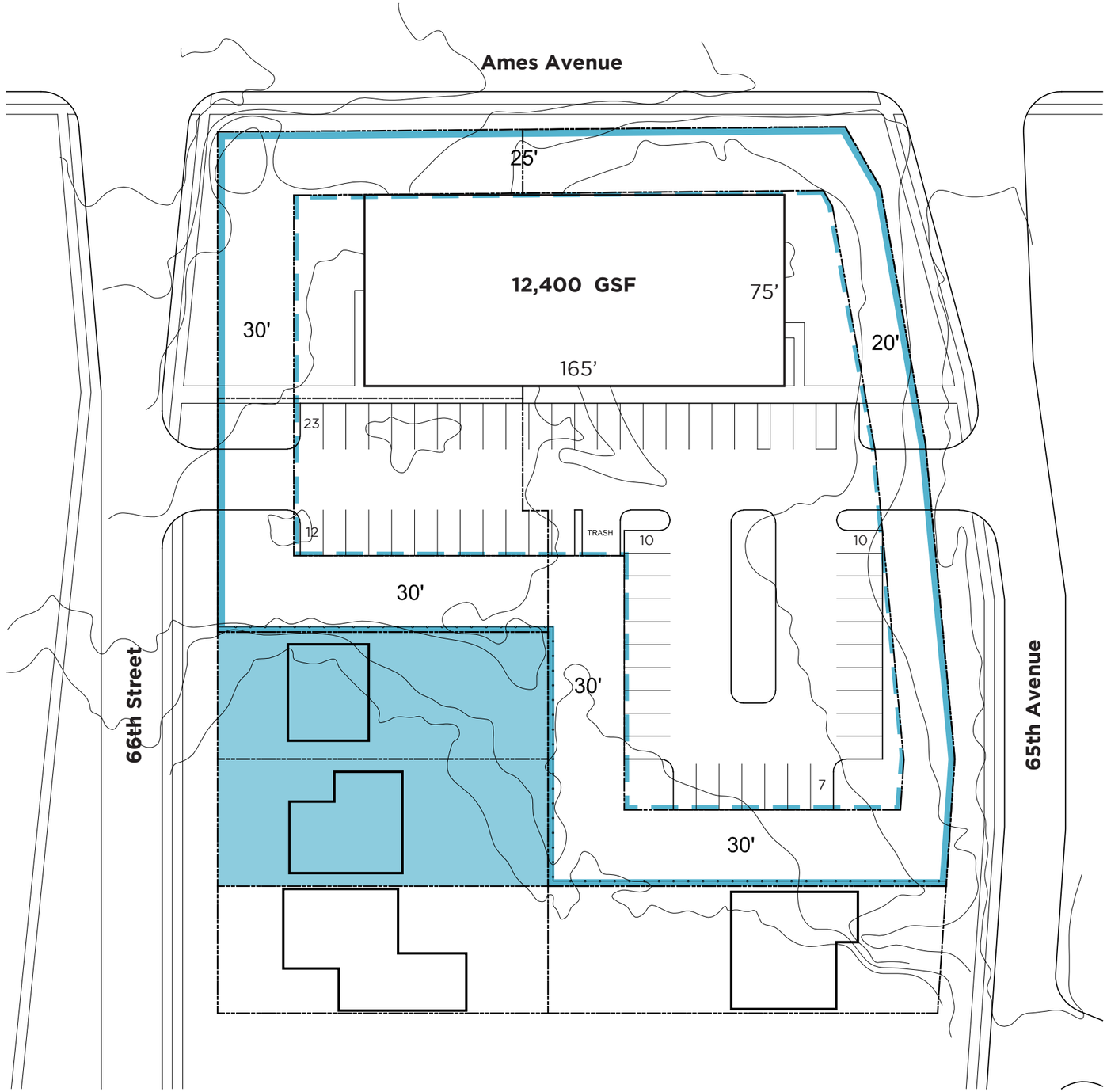

Existing Zoning	CC - Community Commercial
Proposed Zoning	CC-MCC - Community Commercial w/ Major Commercial Corridor Overlay
Property Area	1.53 acres

CC Site Development Regulations

Min Lot Area	5,000 sqft
Min Lot Width	50 ft
Floor Area Ratio	1.0 max
Front Yard	25 ft min
Street Side Yard	15 ft min
Interior Side Yard	0 ft
Rear Yard	15 ft min
Height	60 ft max; 45 ft max where building is within 100 ft of R6 property or lower density district
Building Coverage	60% max
Impervious Coverage	85% max

Building Use	Medical Office
Required Parking Ratio	1 stall per 200 sqft
Proposed Building Area	12,400 gross sqft
Proposed Parking Count	62 stalls; 3 accessible
Required Bufferyards	Annotated on plans; determined by adjacent zoning
Usable Site Area	Indicated within dashed line

* Acquiring additional (highlighted) properties would result in greater parking efficiency and number of spaces, which would increase allowable buildable square footage.

** Both curb cuts not necessary, consider reducing to one with primary access from 66th Street.

N NOT TO SCALE

ZONING ANALYSIS - BUILDING A

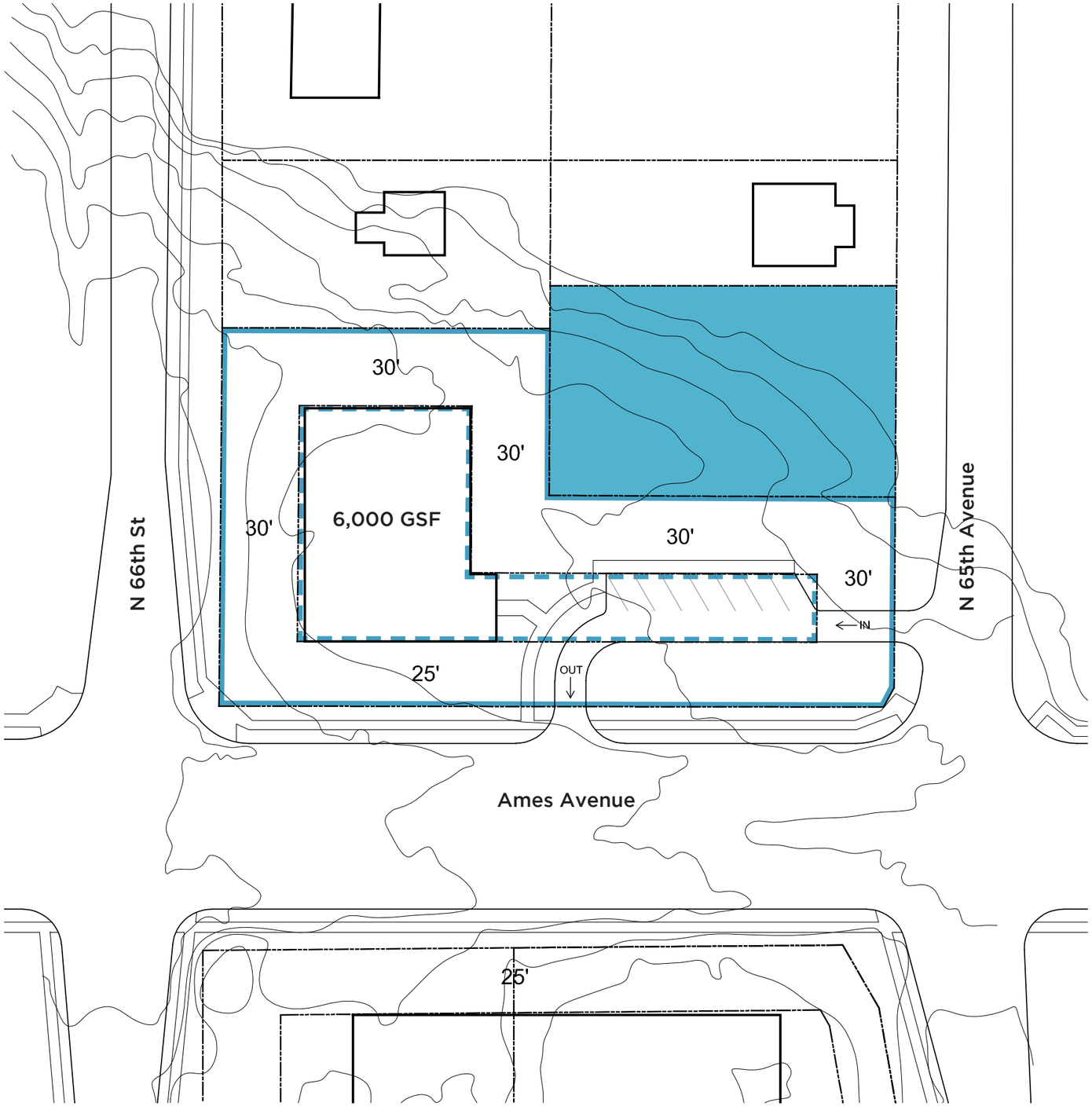

N NOT TO SCALE

Existing Zoning	CC - Community Commercial
Proposed Zoning	CC-MCC - Community Commercial w/ Major Commercial Corridor Overlay
Property Area	0.6991 Acres

CC Site Development Regulations

Min Lot Area	5,000 sqft
Min Lot Width	50 ft
Floor Area Ratio	1.0 max
Front Yard	25 ft min
Street Side Yard	15 ft min
Interior Side Yard	0 ft
Rear Yard	15 ft min
Height	60 ft max; 45 ft max where building is within 100 ft of R6 property or lower density district
Building Coverage	60% max
Impervious Coverage	85% max

Building Use	General Food Sales
Required Parking Ratio	1 stall per 250 sqft
Proposed Building Area	6,000 gross sqft
Proposed Parking Count	7 stalls; 1 accessible
Required Bufferyards	Annotated on plans; determined by adjacent zoning
Usable Site Area	Indicated within dashed line

* Acquiring additional (highlighted) property would result in better overall site size and potential to meet the required number of parking stalls. This layout does not currently meet what is required.

** Both curb cuts necessary due to one-way drive aisle and limited space on East end of site. This may be difficult to get approved with the city.

ZONING ANALYSIS - BUILDING B

N NOT TO SCALE

SITE PLAN - BUILDING A





DESIGN PRECEDENTS

PRELIMINARY BUILDING A MASSING

COMPOSITE SIDING

BRICK VENEER

ALUMINUM STOREFRONT

SIGNAGE

COMPOSITE SIDING

FIBER CEMENT OR METAL PANEL

PRELIMINARY BUILDING A MASSING

Anticipated Timeline for the North Omaha Health and Wellness Center is as follows:

Proposal Submission: Oct. 9, 2022

Funding Award Recipients Identification: December 2022

Nebraska Unicameral Ratification: Winter 2023

Award Disbursement: Summer 2023

Land Acquisition: Fall 2023

Groundbreaking Ceremony: December 2023

Building Construction: Spring 2024

Building Completion and Open House: Fall 2024

Workforce Development: Fall 2024

Workforce Development Completion: Fall 2025

ATTACHMENT A - NOAH Organizational Chart

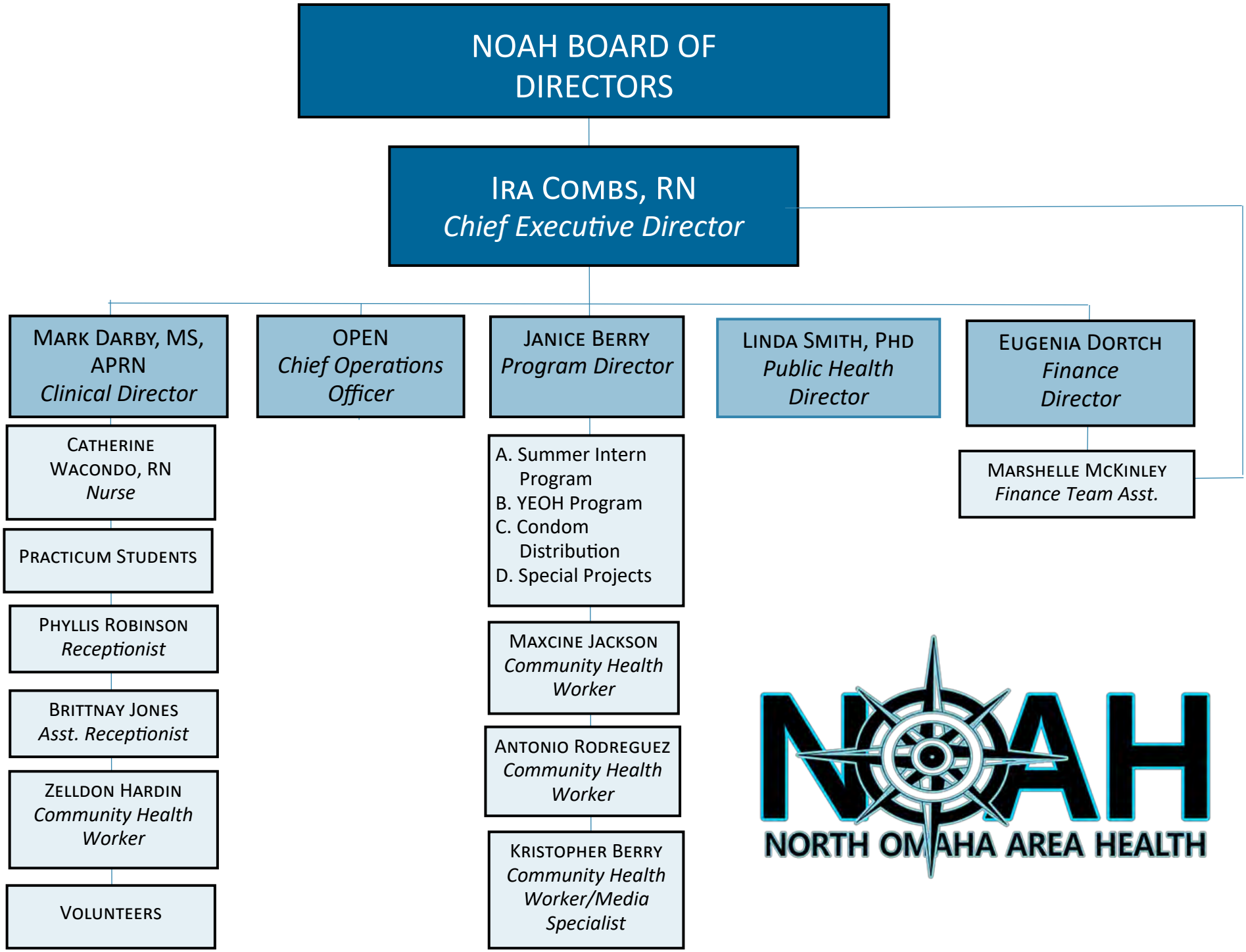

CENTER FOR HOLISTIC DEVELOPMENT, INC.
ORGANIZATIONAL STRUCTURE OVERVIEW

Red indicates a proposed new position.

The "Director" positions are proposed upgrades. These departments are currently headed by "Managers." Exception: "Development" is a proposed *new* department.

- **CHD Board of Directors**
  - **Chief Executive Officer (CEO)**
    - **Administrative Specialist** *[PROPOSED]*
    - **Director of Programs** *[PROPOSED]*
      - Youth Programs Supervisor
        - Youth Program Facilitator Real Talk
        - Youth Program Facilitator Urban Youth B.O.L.T.
        - Family Navigator
      - Holistic Family Support Supervisor
        - Holistic Family Coaches (Child Welfare Caseworkers)
        - Parent Educator Specialist
        - Family Navigator
      - GrandFriends Specialist
    - **Director of Development** [PROPOSED new department]
      - Grant Writer
      - Fundraising Specialist
      - Capacity Building Specialist
      - Marketing Specialist
      - Special Events Coordinator
    - **Director of Behavioral Health Services** *[PROPOSED]*
      - Clinical Supervisor
        - Outpatient Therapists/LADC
        - KidSquad Consultants
      - Clinical Administrator
        - Billing and AR Specialist
        - Quality Assurance Specialist
      - Community Outreach and Education Coordinator
    - **Director of Operations** *[PROPOSED]*
      - Human Resources Associate
      - Accounting Associate
      - Administrative Assistant (Receptionist)

CHD
Center for Holistic Development, Inc
Change your thinking, change your life!

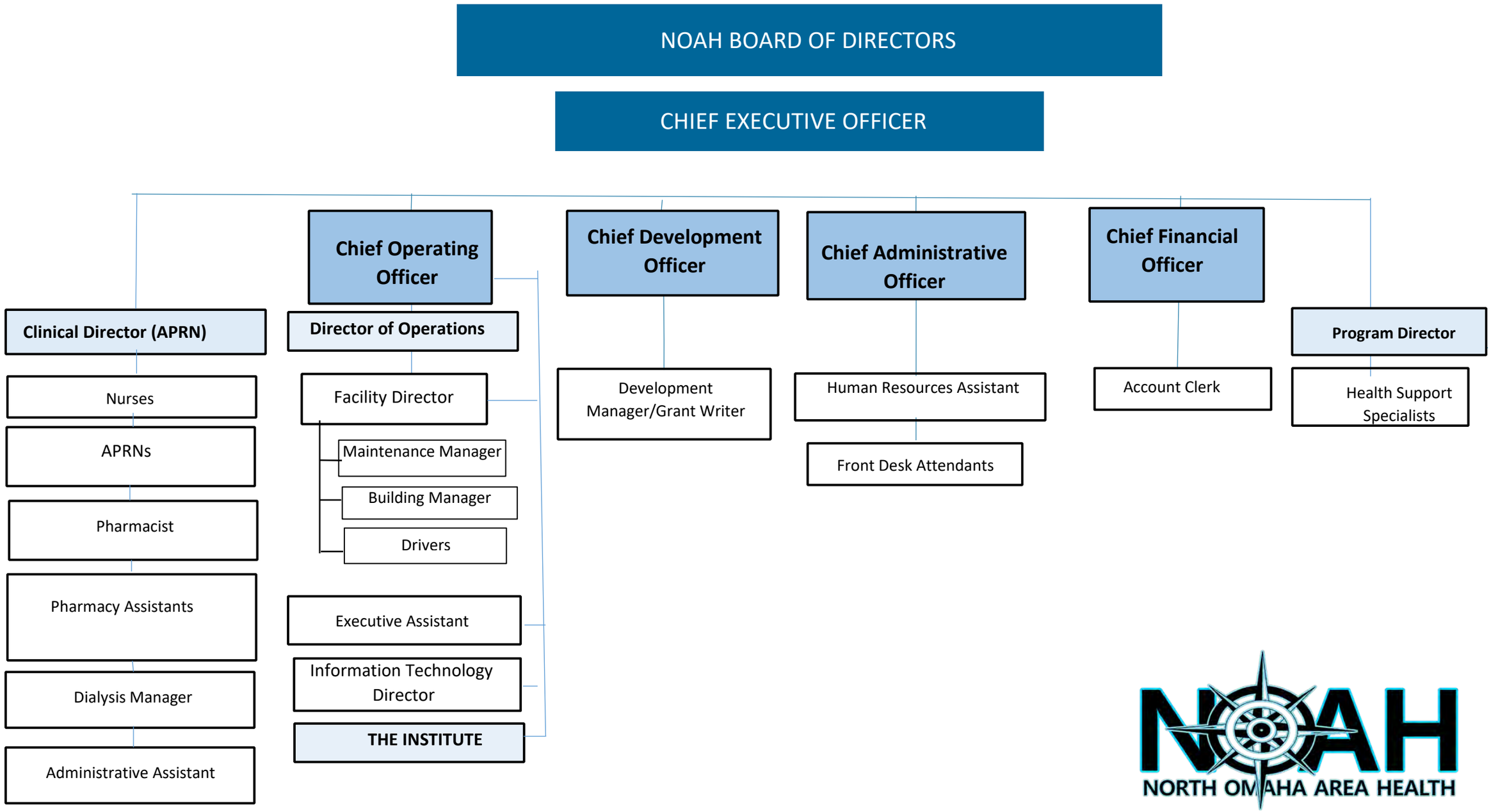
NOAH BOARD OF DIRECTORS
CHIEF EXECUTIVE OFFICER
Clinical Director (APRN)
Nurses
APRNs
Pharmacist
Pharmacy Assistants
Dialysis Manager
Administrative Assistant
Chief Operating Officer
Director of Operations
Facility Director
Maintenance Manager
Building Manager
Drivers
Executive Assistant
Information Technology Director
THE INSTITUTE
Chief Development Officer
Development Manager/Grant Writer
Chief Administrative Officer
Human Resources Assistant
Front Desk Attendants
Chief Financial Officer
Account Clerk
Program Director
Health Support Specialists

North Omaha Health and Wellness Center

The proposed North Omaha Health and Wellness Center (The Center) is a 31-million-dollar land acquisition, facility construction, and workforce development concept that is a fundamental game changing, transformational, and long-lasting economic growth element essential to the future success of economic expansion plans in the North Omaha area. This one-stop, comprehensive access point for mental, physical, and social health services is within the heart of North Omaha. The brand-new integrated health care approach utilized by The Center is designed to offset the burden of social determinants on population health of Nebraska residents and will serve up to four times the number of people that can currently be served by the two North Omaha lead agencies (North Omaha Area Health Clinic and Center for Holistic Development) at their agency's present North Omaha locations.

The Center is comprised of a 20,000 square-foot facility based in the western corridor of the north east portion of Ames Avenue within North Omaha Census Tract 63:03 to replace unused or underutilized commercial real estate. The Center, through its' Training and Education Institute to Combat the Social Determination of Health (The Institute), will energize, recharge and spur significant and favorable advancement in North Omaha's ecosystem and appearance by serving as the beacon of attraction and hope for uninsured and underinsured residents of Omaha moving them from a place of despair to a place of prosperity. The facility alone with a corridor dedicated to small health and wellness-oriented businesses will elevate North Omaha's presence and perception within the region by cementing a physical location for this vibrant hub of potential an opportunity for those who seek its' assistance. The Center's very existence significantly improving the lives of area residents through the offering of high quality mental and physical health services. The improve health of individuals will foster gainful employment opportunities and financial investment in the area by generating over 70 competitively waged job opportunity with benefits that will enable the workforce to partake in business and home ownership that will foster the creation of generational wealth and widespread economic vitality in North Omaha and the city of Omaha.

Sustainable Community Needs:

North Omaha Area Health Clinic (NOAH) and the Center for Holistic Development, Inc. (CHD) through the North Omaha Health and Wellness Community Center Initiative are collaborating to create a one-of-a-kind, state of the art, health, and wellness facility for the residents of North Omaha. The North Omaha Health and Wellness Center will provide medical and behavioral health services that honors the ethnic and cultural communities in the area. In addition to these primary services, a focus on prevention and wellness will address social determinants of health leading to a robust workforce in the Omaha community. In recognition of shortage in the labor market specifically for communities of color, the facility will house an education and training

center whose goal is to encourage and train professionals in nontraditional and emerging positions such as licensed mental health professionals, nurses, public health professionals, social workers and others.

Policy Needs

The Training and Education Institute to Combat the Social Determinant of Health will develop and draft policies to advance the workforce in North Omaha and the city of Omaha. This institution will be essentially a combination of Chamber of Commerce, United Way of the Midlands, Nonprofit Association of the Midlands and Nebraska Department of Health and Human Services all rolled up into one and housed in the North Omaha Health and Wellness Community Center. This institute will be a hub for training and education for all disciplines that target social determinants of health.

Quality of Life Needs:

The North Omaha and Wellness Community Center will be a safe and healthy environment for the community it serves. The facility itself will be a mixed-used facility that houses a large multipurpose room connected to a small commercial kitchen and food pantry. During the normal work day, the facility will be used to offset food insecurity issues especially for those individuals seeking mental, physical, or social health within North Omaha by providing free nutritious meals during the day. In addition, this facility can be converted to host banquets and health fairs for the community to continue to keep economic dollars in North Omaha.

The North Omaha Health and Wellness Center will create sweeping economic growth through investment in employment (move current employment position from part-time to fulltime with benefits) , Job creation (scaling up services to create more than 60 new employment position to meet the needs of the community), small business assistance (through the institute serve as an incubator for those small business that target diminishing the effort of social determinants on population health), and entrepreneurship (through the institute and the policy development it will create will spun creative new think tanks that will give rise to entrepreneurship within Omaha to tackle the social determinants).

These approaches will lead to an annual multi-million-dollar circulation of funds through North Omaha that will support the North Omaha economic system and the community as a whole that will impact the community for years to come.

Land Acquistion

Six locations on Ames	$	3,000,000.00
Total	**$**	**3,000,000.00**

Auxilary Support

Mobile Clinic Unit	$	1,000,000.00
Cargo Van	$	150,000.00
Cargo Truck	$	250,000.00
Transportation Van (15 passenger)	$	100,000.00
Furniture, Fixtures, and Equipment	$	2,000,000.00
Total	**$**	**3,500,000.00**

Land Acquisition and Auxilary Support Total	**$**	**6,500,000.00**

Grant Application

Row 128

Organization Name (if applicable)	Armor Storages
Physical Address	2711 Martha Street Omaha, NE 68105
Mailing Address	10404 Essex Court, Suite 101 Omaha, NE 68114
Website	www.armorstorages.com
Social Media Accounts	
Name	Andrea Macias
Title	Development Coordinator
Email Address	amacias@whitelotusgroup.com
Phone	+1 (402) 346-5550
Team	Yes
	Arun Agarwal (CEO), Drew Sova (EVP/General Counsel), Eric Wolfe (Architect/Construction Manager), Andrea Macias (Dev Coordiator), Darienne Pokorny (Controller/Auditor/CPA), Crystal Cantrell (REgional Prop Mgr), Shawn Johnson (SVP - Ops)
Organizational Chart	see attached
Other Completed Projects and/or Accomplishments	Recently completed an environmentally challenged site at 60th and Sorensen and turned into a $40MM development including 120 units of senior affordable housing, retail and corresponding businesses. This included managing 50k tons of buried debris that needed to be managed. White Lotus Group, headquartered in Omaha, with offices in QCT, has been actively developing projects in North and South Omaha throughout our history. Projects that may be of note include, but limited to: 30 Metro Place, Prairie Springs, Turner Court Apartments, 1401 Jones (new public library), RTG Medical (NMTC - corp HQ in Fremont), Hotel Deco, Ames Plaza, Ames Innovation, Ames Rows, Learning Community of South Omaha, Blackstone, Baxter Auto, Nebraska Realty. Recent Awards: State of Nebraska DHHS, DMV and Veterans Campus in GI. Accomplishments include approximately $100MM of investments in north omaha with no philanthropy awards. Over 500 units of affordable housing totaling housing for nearly 2000 people. We have aided in over 1,000 jobs created or positions earned since inception within Omaha alone.
Proposal Title	2711 Martha
Total Budget ($)	$8,279,000.00
LB1024 Grant Funding Request ($)	$2,279,000.00
Proposal Type	Capital project
Brief Proposal Summary	TC Accommodator 160, LLC, is owned by White Lotus Group ("WLG), located off I-480's Martha Street Exit, 2711 Martha Street ("Project"). The Project includes a mixed use facility including storage and main level retail presence. The Project has been designed, and will bring a unique entry to a hopeful revival of the Sheelytown district that recently lost its funding. Additional challenges related to the brownfield nature of site, will allow that entry to Sheelytown to be introduced with a new presence. The Project has already been engineered, including efforts to work with the Environmental Protection Agency (EPA) for remediation and monitoring of vapor intrusion. Housing is not recommended at the site, and the Project represents the highest and best for the site given covenant restrictions and

	environmental concerns. Integrating industrial uses above grade with a retail main level will introduce an achievable project and solve as a pathway for increased investment to the neighborhood. Construction would begin in 2023 and conclude in 2024 with a high degree of confidence.
Timeline	Resubmit to EPA in 1Q23 Submit for Permitting in 1Q23 Construction Commencement 2Q23 to 2Q24 Lease up and Occupancy in 2024
Percentage completed by July 2025	100%
Funding Goals	Fundamental Change (i.e., a proposal that will continue to elevate North or South Omaha's presence and perception within the region, significantly improving the lives of area residents through physical development)
Community Needs	Other Other Infrastructure (i.e., develop or improve broadband, business districts, roadways, sewer, etc.) Quality of Life (i.e., create or enhance natural spaces, mixed uses, parks, safety, etc.)
"other" explanation	The site marks an entry to the redevelopment of the Sheelytown area and given the environmental challenges with this site and its preclusions; any development and solution will improve investment and safety to the area.
Proposal Description and Needs Alignment	The need for environmentally safe developments and improvement of the investment and livability horizon of the area is incrementally solved with the inclusion of this project. It will provide services to the area residents and improve the perception and investment feasibility in that neighborhood.
Visioning Workshop Findings Alignment	
Priorities Alignment	Creation of Jobs Investment activity in QCTs Improve the Infrastructure Encourages additional investment in area
Economic Impact	17
	13
	30
	$13 to $30
	Project will include a set aside of 5% for minority and disadvantaged businesses
Community Benefit	The project will improve the community by redeveloping an environmentally challenged site. Addressing brownfield sites improves the livability and safety of area residents while improving feasibility for expanding and enhancing the local neighborhood. There has been a challenged redevelopment opportunity in Sheelytown; and hopefully activity improves activity.
	The sustainability of the neighborhood and quality of life enhances by introducing services to this neighborhood. Occupying dormant, brownfield land will connect neighborhoods and walkability in a safe manner.
Best Practices/Innovation	The project will showcase an enhanced design for its mixed use purpose, including utilizing renewables for sustainability. The intent is not only to address the environmental dangers, but also to improve sustainability of project.
Outcome Measurement	Two Outcomes should be measured: 1). Did any additional investment in the surrounding 1mile occur after this project 2). is the environmental challenges addressed in the redevelopment.
	Affirmation by EPA and property tax increases in the neighborhood as measured by city economic development or county treasurer

	yes, the entryway to the neighborhood comes through this site. Both environmental design and aesthetic design will be vital for encouraging additional investment.
Partnerships	No
Displacement	No
Displacement explanation	
Physical Location	2711 Martha Street, Omaha, NE 68105 Directly off I-480 - Martha Street Exit
Qualified Census Tract	Within one or more QCTs
Additional Location Documents	see attached - including EPA and associated environmental docs. (NOTE: Several docs were too large and could not be separated as limited to 10 attachments)
Property Zoning	Yes
Is the project connected to utilities?	
	Yes
	Yes
Design, Estimating, and Bidding	Yes
	Yes
General Contractor	Yes
	Yes
Request Rationale	The site has environmental challenges as well as deed restrictions. With its high visibility location, investment into the site will serve as a catalyst to additional investment in the neighborhood. There are no known sources of incentive dollars to address the environmental and site challenges while building something that would augment investment.
Grant Funds Usage	Grant funds will specifically be used to address environmental challenges, create a renewable energy system and upgrade the exterior facade to meet the objectives of the project.
Proposal Financial Sustainability	Yes
	Our firm has a CPA/Controller that works with our engineering and construction management staff. Upon updating engineering with city of omaha public works approvals and bonding, a general construction contract alongside engineering and marketing fees defined, we would see to submit payment applications with associated lien waivers (approved by 3rd party engineer) for payment or reimbursement. That would continue until final pay application and payment.
Funding Sources	Traditional Debt and Equity plus ARPA are the only funds anticipated.
	Upon an ARPA award, all other sources would close.
	yes.
Scalability	no

Financial Commitment	See Sources and Uses of Funds. Organization will commit $1MM of equity plus guaranty $5MM of Debt.
ARPA Compliance Acknowledgment	☑
ARPA Reporting and Monitoring Process Acknowledgme	☑
LB1024 Funding Sources Acknowledgment	☑
Public Information	☑
File Uploads	Documentation of site control (proof of ownership, option, purchase contract, or long-term lease agreement) Environmental assessment of subject site. Is the property a brownfield site? Organizational Chart Plans and detailed descriptions, including pictures and a map of the site location/surrounding area Pro Forma Proposal Budget/Sources and Uses Request Rationale Documentation

Douglas County, Nebraska Property Record - R0733910000

Information is valid as of 2022-10-07

Print Report
View Interactive GIS Map
Treasurer's Tax Report
Great Feature → → → Subdivision Sales Search

Taxpayer

TC ACCOMMODATOR 160 LLC

C/O LYNN GORMAN
10404 ESSEX CT #101
OMAHA NE 68114-0000

Property Information

Key Number:	3391 0000 07
Account Type:	Industrial
Parcel Number:	0733910000
Parcel Address:	2711 MARTHA ST OMAHA NE 68105-0000
Abbreviated Legal Description:	BURR OAK ADD LOT 26 BLOCK 0 -EX IRREG N & W 18251.5 SQ FT FOR HWY-LOT 25 & -EX IRREG W 35 FT FOR INTERSTATE- LT 26

Value Information

	Land	*Improvement*	*Total*
2022	$188,900	$0	$188,900
2021	$188,900	$0	$188,900
2020	$59,500	$0	$59,500
2019	$59,500	$0	$59,500
2018	$59,500	$0	$59,500
2017	$59,500	$0	$59,500

Sales Information

Sales Date:	**2018-08-23**	View Document			
Deed Type:	WD	***Book:***	2018	***Page:***	067973
Price:	$345,000				
Grantor:	BUCKS INC				
Grantee:	TC ACCOMMODATOR 160 LLC				
Valid/Invalid:	Valid				
Exclusion Reason:					

Sales Date:	**2012-05-25**				
Deed Type:	WD	***Book:***	2012	***Page:***	051818
Price:	$375,000				
Grantor:	PAXTON MITCHELL CO				
Grantee:	BUCK'S INC.				
Valid/Invalid:	Valid				
Exclusion Reason:					

Show All Transactions

Land Information

Acres	*SF*	*Units*	*Depth*	*Width*	*Vacant*
1.45	62953.0	0.0	0.0	0.0	

Land Attributes

Attribute	*Attribute Description*
Site/Size Adjustment	Size Adj. -50

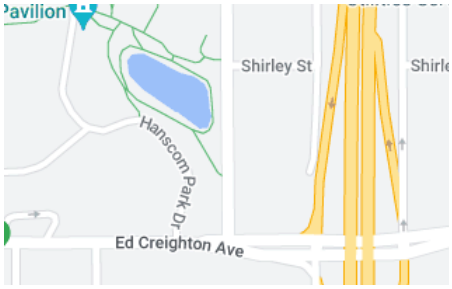

To interact more fully with Google Maps and Street View go to this link **Google**. If you require a more exact property location, you may use the **Interactive GIS Maps** that are maintained by our office.

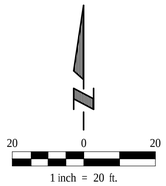

HI ZONING SITE REGULATORS		
REGULATOR	REQUIREMENT	PROVIDED
LOT AREA	10,000 SF MIN.	64,184 SF
LOT WIDTH	100 FT MIN.	280 FT
FLOOR AREA RATIO	2.0 MAX. 128,000 SF BUILDING	1.787 114,720 SF BUILDING
HEIGHT	120 FT MAX.	65 FT ±
FRONT YARD	50' FROM CL OF FRONTING STREET	50' FROM CL OF FRONTING STREET
STREET SIDE YARD	10 FEET	10 FEET
INTERIOR SIDE YARD	NO REQUIREMENT	15 FEET
REAR YARD	10 FEET	10 FEET
BUILDING COVERAGE	90 % MAX.	60 %
PARKING (MIN.)	1 STALL/5,000 SF (23)	1 STALL/5,000 SF (26)

The floor area ratio (FAR) is the relationship between the total amount of usable floor area that a building has, or has been permitted for the building, and the total area of the lot on which the building stands.

E & A CONSULTING GROUP, INC.
Engineering • Planning • Environmental & Field Services
10909 Mill Valley Road, Suite 100 • Omaha, NE 68154
Phone: 402.895.4700 • Fax: 402.895.3599
www.eacg.com

E & A CONSULTING GROUP, INC.
Engineering Answers

STORAGE FACILITY
OMAHA, NEBRASKA

CONCEPT PLAN 'C'

Revisions		
	Date	Description
1	Date	Description

Proj No:	P2018.020.001
Date:	01/15/2018
Designed By:	KJH
Drawn By:	MAT
Scale:	1" = 20'
Sheet:	1 of 1

Matthew Turks 1/15/2018 3:56 PM K:\Proposals\2018\020\p01\Planning & Platting\Planning\Concept\CAD Concepts\Concept C-000.dwg

UNITED STATES ENVIRONMENTAL PROTECTION AGENCY
REGION 7
11201 Renner Boulevard
Lenexa, Kansas 66219

JUN 2 8 2018

Mr. Arun Agarwal
White Lotus Group
105 North 31st Avenue, Suite 100
Omaha, Nebraska 68131

RE: Former Paxton-Mitchell Facility, 2711 Martha Street, Omaha, Nebraska
NER000000372

Dear Mr. Agarwal:

This is in response to the email dated June 25, 2018, from Michaela Brewster at Terracon requesting a general letter of support from the U.S. Environmental Protection Agency for the redevelopment of the referenced facility.

While the EPA is unable to comment specifically about redevelopment plans at the former Paxton-Mitchell facility, the EPA is committed to the redevelopment of formerly contaminated sites. Administrator Pruitt recently stated that "EPA is more than a collaborative partner to remediate the nation's most contaminated sites, we're also working to successfully integrate . . . sites back into communities across the country," where they can be the "catalysts for economic growth and revitalization."

The EPA's efforts in support of redevelopment have helped countless communities reclaim and reuse thousands of acres of formerly contaminated land. The EPA encourages the use of sites at any point in the cleanup process where a property can be used safely. The EPA strives to provide information that stakeholders need to make timely business decisions and to give support to overcome barriers to redevelopment.

The EPA has resources available regarding land revitalization that can be accessed at https://www.epa.gov/land-revitalization/steps-land-revitalization-process-plan-reuse-contaminated-sites. In addition, the Region has a Redevelopment Navigation Team available to assist with redevelopment issues. We encourage you to refer to the resources available on the EPA's website or contact the undersigned at 913-551-7450 or nazar.kristen@epa.gov if you need further assistance.

Sincerely,

Kristen Nazar
Assistant Regional Counsel

TD2
engineering
& surveying

thompson, dreessen & dorner
10836 Old Mill Road
Omaha, NE 68154
402 330-8860

September 23, 2015

Mr. Keith Potts
Potts Environmental Management & Consulting Company LLC
13952 Arbor Circle
Omaha, Nebraska 68144

RE: Report of Geotechnical Testing and Recommendation
Bucky's – 27th And Martha Streets
Omaha, Nebraska
EPA RCRA Landfill Soil Cover Cap
TD2 File Number 1967-128.2

Mr. Potts:

This letter transmits the results of our construction and post-construction phase geotechnical testing for the above noted project. The construction phase testing is summarized on the attached Compaction Test Summary Report. The post construction testing phase included recovering two samples for determination of compaction and permeability testing.

All of the construction and post-construction phase compaction testing meet or exceeded the require 96% compaction requirement. The final permeability samples indicated rates less than the minimum required 1x10-5 cm/sec.

Based on this testing, it is my opinion that the construction work for the soil cover cap at this site has met the requirements and intent of the project specifications. Please feel free to contact our office if you have any questions or require additional assistance.

Respectfully submitted,

THOMPSON, DREESSEN & DORNER, INC.

Kurtis L. Rohn, P.E.
Geotechnical Engineer

KLR/alj

COMPACTION TEST SUMMARY REPORT

THOMPSON, DREESSEN & DORNER, INC.
CONSULTING ENGINEERS & LAND SURVEYORS
10836 OLD MILL ROAD, OMAHA NE 68154

CLIENT: Potts Environmental Management Co

CONTRACTOR: Heimes Construciton

TD2 JOB NO.: 1967-128

PROJECT: Former Bucky's Site Cover Cap

LOCATION: 27th and Martha Sts
Omaha, NE

TESTS OF: Fill

DATE	TEST NO.	TEST LOCATION	DEPTH (ft.)	SOIL DESCRIPTION	MOISTURE CONTENT (%)	DRY DENSITY (pcf)	OPTIMUM MOISTURE CONTENT (%)	MAXIMUM DRY DENSITY (pcf)	COMPACTION (%)	SPECIFIED MINIMUM COMPACTION (%)	PASS/ FAIL	REMARKS
6/1/2015	1	E side in middle, 60W of sidewalk	2 bg	Light brown lean clay	17.0	108.8	18.5	105.0	104	96 STD	PASS	
6/1/2015	2	NW corner	2 bg	Light brown lean clay	17.7	109.3	18.5	105.0	104	96 STD	PASS	
8/24/2015	3	NE corner	1 bg	Light brown lean clay	18.2	102.2	19.0	104.0	98	96 STD	PASS	
8/24/2015	4	W side middle	1 bg	Light brown lean clay	17.3	108.1	19.0	104.0	104	96 STD	PASS	
8/26/2015	5	SE corner	Grade	Light brown lean clay	20.0	102.9	19.0	104.0	99	96 STD	PASS	
8/26/2015	6	NE corner	Grade	Light brown lean clay	18.5	106.8	19.0	104.0	103	96 STD	PASS	
9/22/2015	7	Final Perm sample #1	Grade	Light brown lean clay	21.9	104.5	19.0	104.0	100	96 STD	PASS	
9/22/2015	8	Final Perm sample #2	GRade	Light brown lean clay	21.0	104.8	19.0	104.0	101	96 STD	PASS	

Submitted By: Kurt Rohn, PE

MEASUREMENT OF HYDRAULIC CONDUCTIVITY OF SATURATED POROUS MATERIALS
USING A FLEXIBLE WALL PERMEAMETER
ASTM D 5084 - 03 METHOD C TEST WITH INCREASING TAILWATER LEVEL
FLUID: DEAIRED TAP WATER

PROJECT NAME:	TD2 Lab Perm Testing	PROJECT NUMBER:	05156305
LOCATION:	Omaha, NE	DATE:	9/22/2015
		PANEL IDENTIFICATION:	DGSI S-502
SAMPLE ID:	Sample #1, 80' S of Martha, 170' W of 27th	BURETTE AREA:	0.886 cm^2
SAMPLE DESCR.:	2.5Y 4/4 Olive Brown Lean Clay	BURETTE INCREMENT LENGTH:	1.084 cm
		VOLUME PER INCREMENT:	0.960 cm^3

INITIAL

MOISTURE%		DENSITY			
W & T, g	296.47	WET WT, g	304.6		
D & T, g	252.37	DIA, in	2.842	7.22	cm
T, g	50.78	HT, in	1.436	3.65	cm
		AREA		40.93	cm^2
MOIST-		DENSITY:	127.4	PCF WET	
URE, %	21.9	DENSITY:	104.5	PCF DRY	

ADDITIONAL DATA

SPECIFIC GRAVITY:	2.70	RECOMPACTED?:	NO
SPECIFIC GRAVITY:	ASSUMED	PROCTOR, pcf:	NA
POROSITY, %:	38.0	OPTIMUM, %:	NA
SATURATION, %:	96.4	COMPACTION, %:	NA
VOID RATIO:	1.75	OVER OPTIMUM, %:	NA

SATURATION:	LATERAL PRESS.:	102.0 psi	BACK PRESSURE (=UPPER=LOWER):	100.0 psi		
DURING TEST:	LATERAL PRESS.:	103.0 psi	H2: 100.0 psi	H1: 101.0 psi		
			BIAS PRESSURE (=H1-H2)	1.0 psi		

H1 VALUE	H2 VALUE	ELAPSED TIME, min	DELTA H cm	Ln H1/H2	HYD CON k, cm/sec	OUT FLOW cm^3	IN FLOW cm^3	OUT/IN RATIO	HYD GRAD	% FROM MEAN k	TEMP.: C	TEMP. CORR.:
0.0	8.0	0.00	8.7									
0.1	7.9	16.00	8.5	0.002749	1.03E-07	0.10	0.10	1.00	21.6	14	24.1	0.908
0.2	7.8	38.00	8.2	0.002756	7.48E-08	0.10	0.10	1.00	21.5	17	24.1	0.908
0.3	7.7	59.00	8.0	0.002764	7.86E-08	0.10	0.10	1.00	21.5	13	24.1	0.908
0.4	7.6	75.00	7.8	0.002772	1.03E-07	0.10	0.10	1.00	21.4	15	24.1	0.908

HYDRAULIC CONDUCTIVITY (k_{20}) = **AVERAGE 9.0E-08 cm/sec**

MAXIMUM	1.0E-03 TO 1.0E-04	2	0.75<	30	% < 25 AT
HYDRAULIC	1.0E-04 TO 1.0E-05	5	RATIO	MAX	> 1.0E-8
GRADIENT	1.0E-05 TO 1.0E-06	10	<1.25	HYDRAULIC	OR
	1.0E-06 TO 1.0E-07	20		GRADIENT	% < 50 AT
	less than 1.0E-07	30		ALLOWED	< 1.0E-8



Technician: SA
Date: 9/21/2015

Terracon

N:\Projects\2015\05156305\Working Files\Laboratory-Field Data-Boring Logs\Perms\05156305 #1, 80' S of Martha, 170' W of 27th 9-21-15.x

MEASUREMENT OF HYDRAULIC CONDUCTIVITY OF SATURATED POROUS MATERIALS
USING A FLEXIBLE WALL PERMEAMETER
ASTM D 5084 - 03 METHOD C TEST WITH INCREASING TAILWATER LEVEL
FLUID: DEAIRED TAP WATER

PROJECT NAME:	TD2 Lab Perm Testing	PROJECT NUMBER:	05156305
LOCATION:	Omaha, NE	DATE:	9/22/2015
		PANEL IDENTIFICATION:	DGSI S-500
SAMPLE ID:	Sample #2, 80' S of Martha, 370' W of 27th	BURETTE AREA:	0.493 cm^2
SAMPLE DESCR.:	2.5Y 4/4 Olive Brown Lean Clay	BURETTE INCREMENT LENGTH:	2.010 cm
		VOLUME PER INCREMENT:	0.990 cm^3

INITIAL

MOISTURE%		DENSITY			
W & T, g	197.77	WET WT, g	295.8		
D & T, g	172.20	DIA, in	2.853	7.25	cm
T, g	50.61	HT, in	1.390	3.53	cm
		AREA		41.24	cm^2
MOIST-		DENSITY:	126.8	PCF WET	
URE, %	21.0	DENSITY:	104.8	PCF DRY	

ADDITIONAL DATA

SPECIFIC GRAVITY:	2.70	RECOMPACTED?:	NO
SPECIFIC GRAVITY:	ASSUMED	PROCTOR, pcf:	NA
POROSITY, %:	37.8	OPTIMUM, %:	NA
SATURATION, %:	93.3	COMPACTION, %:	NA
VOID RATIO:	1.75	OVER OPTIMUM, %:	NA

SATURATION:	LATERAL PRESS.:	102.0 psi	BACK PRESSURE (=UPPER=LOWER):	100.0 psi	
DURING TEST:	LATERAL PRESS.:	103.0 psi	H2: 100.0 psi	H1: 101.0 psi	
			BIAS PRESSURE (=H1-H2)	1.0 psi	

H1 VALUE	H2 VALUE	ELAPSED TIME, min	DELTA H cm	Ln H1/H2	HYD CON k, cm/sec	OUT FLOW cm^3	IN FLOW cm^3	OUT/IN RATIO	HYD GRAD	% FROM MEAN k	TEMP.; C	TEMP. CORR.;
2.4	20.2	0.00	35.8									
2.5	20.1	22.00	35.4	0.003797	5.51E-08	0.10	0.10	1.00	29.9	23	24.1	0.908
2.6	20.0	52.00	35.0	0.003811	4.05E-08	0.10	0.10	1.00	29.8	9	24.1	0.908
2.7	19.9	82.00	34.6	0.003826	4.07E-08	0.10	0.10	1.00	29.7	9	24.1	0.908
2.8	19.8	111.00	34.2	0.003840	4.22E-08	0.10	0.10	1.00	29.6	5	24.1	0.908

HYDRAULIC CONDUCTIVITY (k_{20}) = AVERAGE **4.5E-08** cm/sec

MAXIMUM	1.0E-03 TO	1.0E-04	2	0.75<	30	% < 25 AT
HYDRAULIC	1.0E-04 TO	1.0E-05	5	RATIO	MAX	> 1.0E-8
GRADIENT	1.0E-05 TO	1.0E-06	10	<1.25	HYDRAULIC	OR
	1.0E-06 TO	1.0E-07	20		GRADIENT	% < 50 AT
	less than	1.0E-07	30		ALLOWED	< 1.0E-8

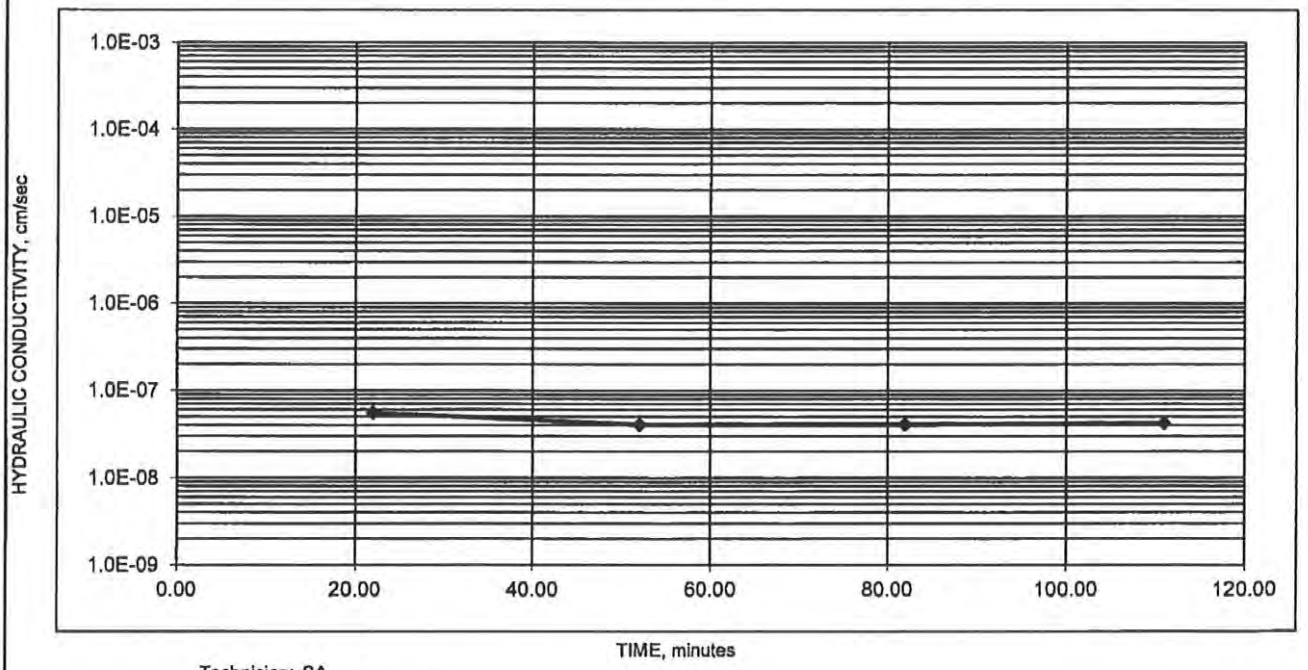

Technician: SA
Date: 9/21/2015

N:\Projects\2015\05156305\Working Files\Laboratory-Field Data-Boring Logs\Perms\[05156305 #2, 80' S of Martha, 370' W of 27th 9-21-15.x

Terracon

TD2
engineering
& surveying

thompson, dreessen & dorner
10836 Old Mill Road
Omaha, NE 68154
402 330-8860

May 29, 2015

Mr. Keith Potts
Potts Environmental Management & Consulting Company LLC
13952 Arbor Circle
Omaha, Nebraska 68144

RE: Report of Geotechnical Testing and Recommendation
Bucky's – 27th And Martha Streets
Omaha, Nebraska
EPA RCRA Landfill Soil Cover Cap
TD2 File Number 1967-128

Mr. Potts:

This letter transmits the results of our pre-construction geotechnical testing and recommendations for construction for the above noted project. The pre-construction testing included preparation of Proctor testing (ASTM D698) and permeability testing of remolded samples (ASTM D5084). Two borrow sources were provided to us for testing. These sites are known as the "Gilmore" and "Titan" borrow sites.

The "Gilmore" site was found to exhibit a maximum dry density of 105.0 pounds per cubic foot at an optimum moisture content of 18.5%. The borrow material classifies as a Lean Clay (CL) under the Unified Soil Classification System (USCS) and exhibited a liquid limit of 35 and a plasticity index of 15. When remolded in excess 93% of the maximum dry density, this borrow site soil would be expected to have a permeability of less than 1x10-5 cm/sec.

The "Titan" site was found to exhibit a maximum dry density of 103.5 pounds per cubic foot at an optimum moisture content of 19.0%. The borrow material classifies as a Lean Clay (CL) under the Unified Soil Classification System (USCS) and exhibited a liquid limit of 44 and a plasticity index of 25. When remolded in excess 96% of the maximum dry density, this borrow site soil would be expected to have a permeability of less than 1x10-5 cm/sec. The completed laboratory test reports for both borrow sites are attached.

REPORT OF MOISTURE-DENSITY RELATIONSHIP

Project: 27th and Martha Cap
Location: Omaha, Nebraska

Client: PEMCCO

Sampled by: Thompson, Dreessen & Dorner, Inc.
Date Tested: 5/4/2015
Test Method: ASTM D 698 A
Moist preparation, Manual Rammer

TD² Job No. 1967-128

SOIL DATA

Sample Identification: Off-Site Composite
Sample Location: 36th and Gilmore Borrow
Sample Description: Light Brown, Lean Clay
Liquid Limit: 35
Plastic Limit: 20
Plasticity Index: 15
Classification: CL
Specific Gravity: 2.68 Assumed

Maximum Dry Density (pcf): 105.0
Optimum Moisture Content (%): 18.5%

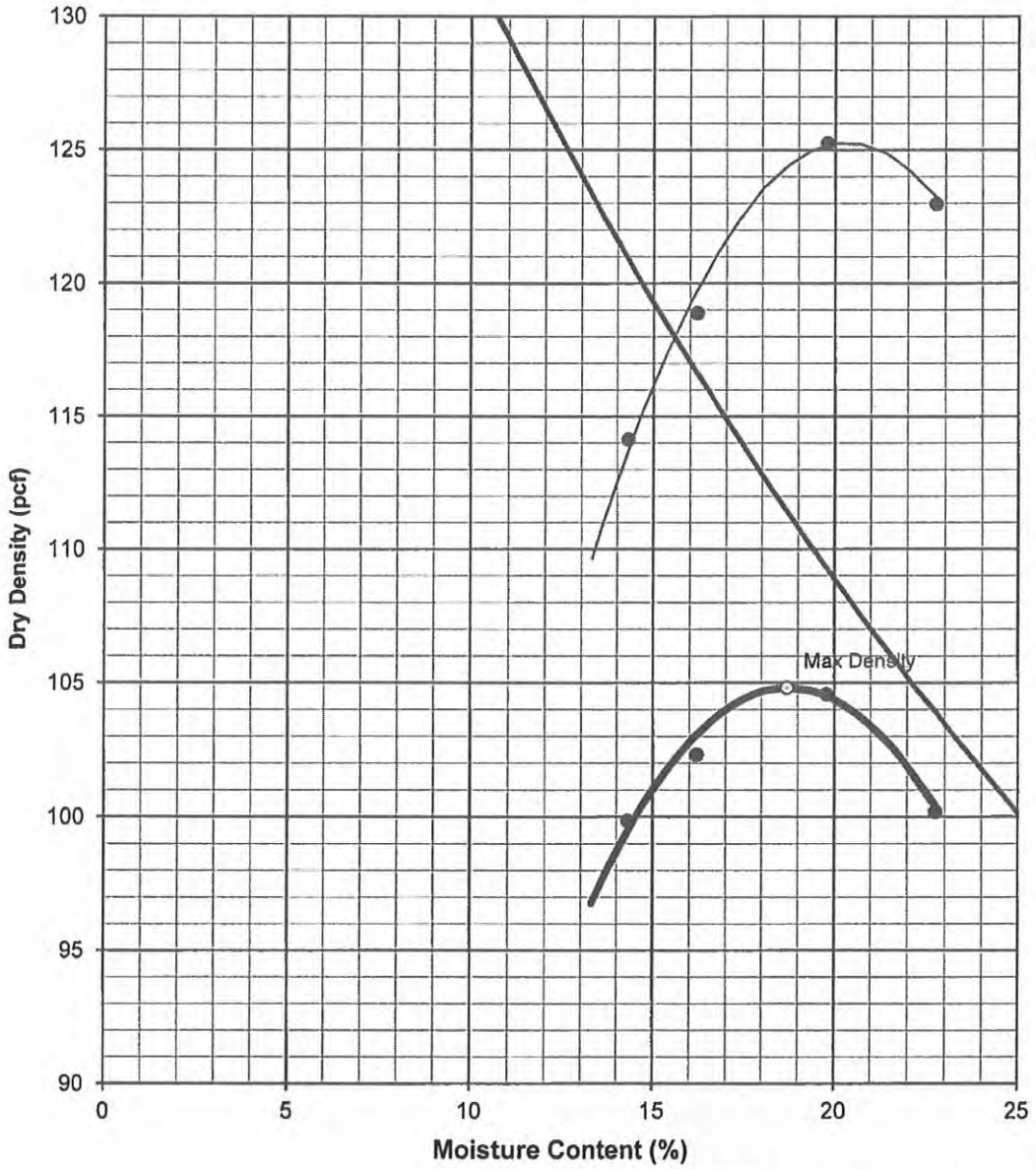

THOMPSON, DREESSEN & DORNER, INC.
Consulting Engineers & Land Surveyors

MEASUREMENT OF HYDRAULIC CONDUCTIVITY OF SATURATED POROUS MATERIALS USING A FLEXIBLE WALL PERMEAMETER
ASTM D 5084 - 03 METHOD C TEST WITH INCREASING TAILWATER LEVEL
FLUID: DEAIRED TAP WATER

PROJECT NAME:	TD2 Lab Perm Testing	PROJECT NUMBER:	05156305
LOCATION:	TD2 Job No. 1967-128	DATE:	5/18/2015
	Omaha, NE	PANEL IDENTIFICATION:	DGSI S-502
SAMPLE ID:	Gilmore Borrow	BURETTE AREA:	0.886 cm^2
SAMPLE DESCR.:	Yellowish Brown Lean Clay	BURETTE INCREMENT LENGTH:	1.084 cm
		VOLUME PER INCREMENT:	0.960 cm^3

INITIAL

MOISTURE%		DENSITY			
W & T, g	171.03	WET WT, g	440.1		
D & T, g	151.85	DIA, in	2.826	7.18	cm
T, g	51.24	HT, in	2.111	5.36	cm
		AREA		40.48	cm^2
MOIST-		DENSITY:	126.6	PCF WET	
URE, %	19.1	DENSITY:	106.3	PCF DRY	

ADDITIONAL DATA

SPECIFIC GRAVITY:	2.70	RECOMPACTED?:	NO
SPECIFIC GRAVITY:	ASSUMED	PROCTOR, pcf:	NA
POROSITY, %:	36.9	OPTIMUM, %:	NA
SATURATION, %:	88.0	COMPACTION, %:	NA
VOID RATIO:	1.75	OVER OPTIMUM, %:	NA

SATURATION:	LATERAL PRESS.:	102.0 psi	BACK PRESSURE (=UPPER=LOWER):	100.0 psi	
DURING TEST:	LATERAL PRESS.:	103.0 psi	H2: 100.0 psi	H1: 101.0 psi	
			BIAS PRESSURE (=H1-H2)	1.0 psi	

H1 VALUE	H2 VALUE	ELAPSED TIME, min	DELTA H cm	Ln H1/H2	HYD CON k, cm/sec	OUT FLOW cm^3	IN FLOW cm^3	OUT/IN RATIO	HYD GRAD	% FROM MEAN k	TEMP.: C	TEMP. CORR.:
1.2	18.6	0.00	18.9									
1.3	18.5	47.00	18.6	0.002434	4.67E-08	0.10	0.10	1.00	16.6	10	23.4	0.923
1.4	18.4	89.00	18.4	0.002440	5.24E-08	0.10	0.10	1.00	16.5	1	23.4	0.923
1.5	18.3	142.08	18.2	0.002446	4.16E-08	0.10	0.10	1.00	16.5	20	23.4	0.923
1.6	18.2	175.00	18.0	0.002452	6.72E-08	0.10	0.10	1.00	16.5	29	23.4	0.923

HYDRAULIC CONDUCTIVITY (k_{20}) = AVERAGE **5.2E-08** cm/sec

MAXIMUM	1.0E-03 TO 1.0E-04	2	0.75<	30	% < 25 AT
HYDRAULIC	1.0E-04 TO 1.0E-05	5	RATIO	MAX	> 1.0E-8
GRADIENT	1.0E-05 TO 1.0E-06	10	<1.25	HYDRAULIC	OR
	1.0E-06 TO 1.0E-07	20		GRADIENT	% < 50 AT
	less than 1.0E-07	30		ALLOWED	< 1.0E-8

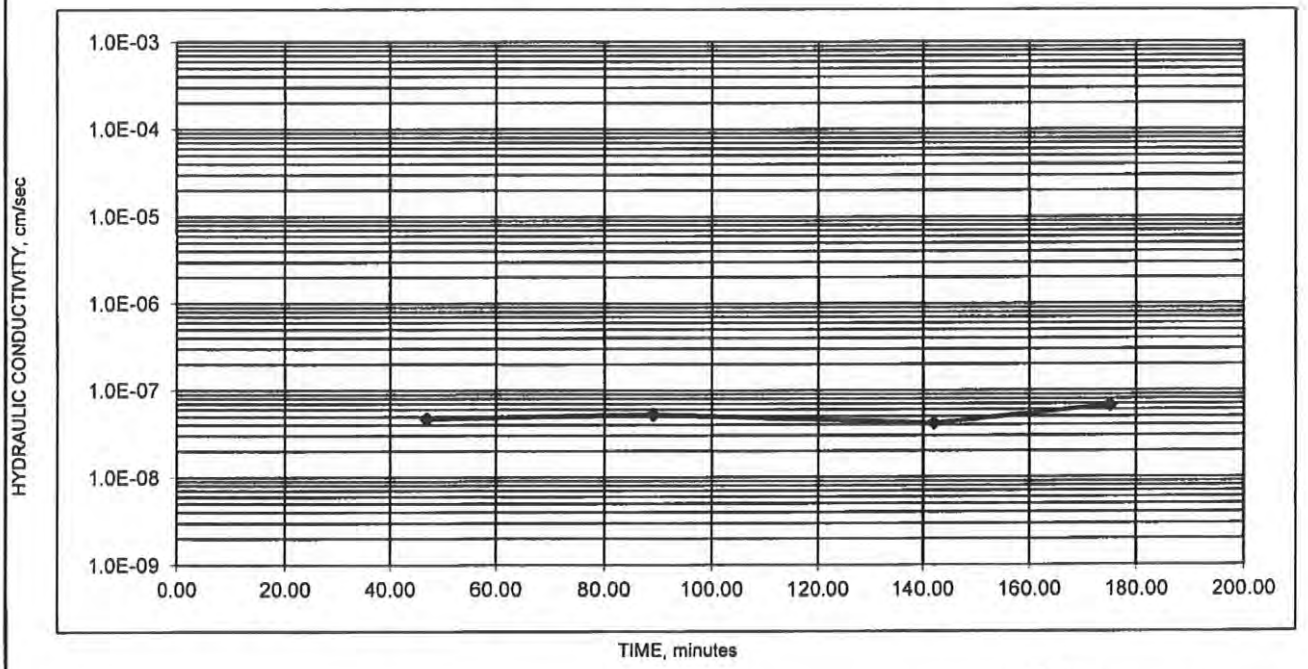

Terracon

MEASUREMENT OF HYDRAULIC CONDUCTIVITY OF SATURATED POROUS MATERIALS
USING A FLEXIBLE WALL PERMEAMETER
ASTM D 5084 - 03 METHOD C TEST WITH INCREASING TAILWATER LEVEL
FLUID: DEAIRED TAP WATER

PROJECT NAME:	TD2 Lab Perm Testing	PROJECT NUMBER:	05156305
LOCATION:	TD2 Job No. 1967-128	DATE:	5/20/2015
	Omaha, NE	PANEL IDENTIFICATION:	DGSI S-502
SAMPLE ID:	Gilmore Borrow, Sample #2	BURETTE AREA:	0.886 cm^2
SAMPLE DESCR.:	Dark Yellowish Brown Lean Clay	BURETTE INCREMENT LENGTH:	1.084 cm
		VOLUME PER INCREMENT:	0.960 cm^3

INITIAL

MOISTURE%		DENSITY			
W & T, g	140.41	WET WT, g	455.9		
D & T, g	121.73	DIA, in	2.834	7.20	cm
T, g	30.72	HT, in	2.381	6.05	cm
		AREA		40.71	cm^2
MOIST-		DENSITY:	115.6	PCF WET	
URE, %	**20.5**	DENSITY:	**95.9**	PCF DRY	

ADDITIONAL DATA

SPECIFIC GRAVITY:	2.70	RECOMPACTED?:	NO
SPECIFIC GRAVITY:	ASSUMED	PROCTOR, pcf:	NA
POROSITY, %:	43.1	OPTIMUM, %:	NA
SATURATION, %:	73.2	COMPACTION, %:	NA
VOID RATIO:	1.75	OVER OPTIMUM, %:	NA

SATURATION:	LATERAL PRESS.:	102.0 psi	BACK PRESSURE (=UPPER=LOWER):	100.0 psi	
DURING TEST:	LATERAL PRESS.:	102.0 psi	H2: 100.0 psi	H1: 100.0 psi	
			BIAS PRESSURE (=H1-H2)	0.0 psi	

H1 VALUE	H2 VALUE	ELAPSED TIME, min	DELTA H cm	Ln H1/H2	HYD CON k, cm/sec	OUT FLOW cm^3	IN FLOW cm^3	OUT/IN RATIO	HYD GRAD	% FROM MEAN k	TEMP.: C	TEMP. CORR.:
0.6	14.9	0.00	15.5									
0.7	14.8	24.00	15.3	0.014085	6.11E-07	0.10	0.10	1.00	2.5	1	22.2	0.949
0.8	14.7	51.00	15.1	0.014286	5.51E-07	0.10	0.10	1.00	2.5	9	22.2	0.949
0.9	14.6	75.00	14.9	0.014493	6.29E-07	0.10	0.10	1.00	2.5	4	22.2	0.949
1.0	14.5	99.00	14.6	0.014706	6.38E-07	0.10	0.10	1.00	2.4	5	22.2	0.949

HYDRAULIC CONDUCTIVITY (k_{20}) = **AVERAGE 6.1E-07 cm/sec**

MAXIMUM	1.0E-03 TO 1.0E-04	2	0.75<	20	% < 25 AT
HYDRAULIC	1.0E-04 TO 1.0E-05	5	RATIO	MAX	> 1.0E-8
GRADIENT	1.0E-05 TO 1.0E-06	10	<1.25	HYDRAULIC	OR
	1.0E-06 TO 1.0E-07	20		GRADIENT	% < 50 AT
	less than 1.0E-07	30		ALLOWED	< 1.0E-8

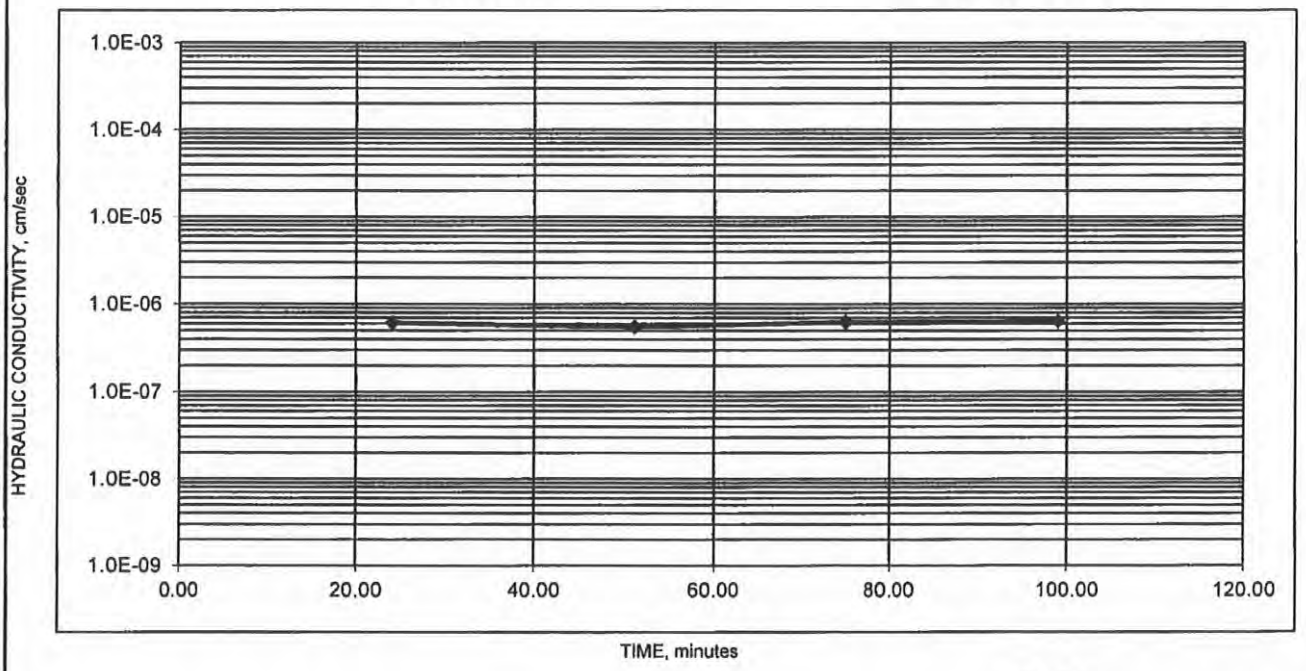

Terracon

REPORT OF MOISTURE-DENSITY RELATIONSHIP

Project: 27th and Martha Cap
Location: Omaha, Nebraska

Client: PEMCCO

Sampled by: Thompson, Dreessen & Dorner, Inc.
Date Tested: 5/1/2015
Test Method: ASTM D 698 A
Moist preparation, Manual Rammer

TD² Job No. 1967-128

SOIL DATA

Sample Identification: Off-Site Borrow
Sample Location: Titan Machinery Borrow Site
Sample Description: Light Brown, Lean Clay
Liquid Limit: 44
Plastic Limit: 19
Plasticity Index: 25
Classification: CL
Specific Gravity: 2.68 Assumed

Maximum Dry Density (pcf): 103.5
Optimum Moisture Content (%): 19.0%

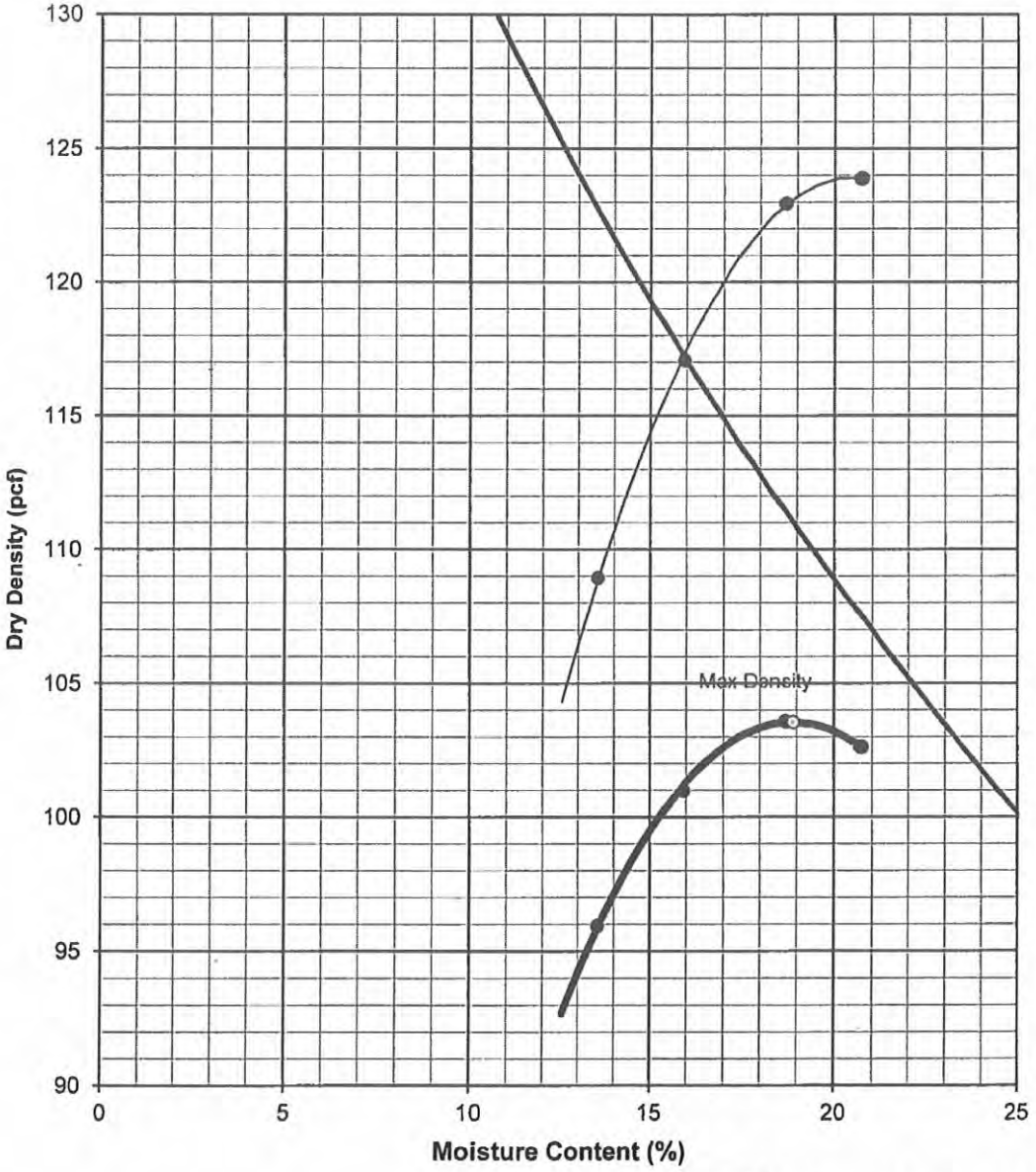

THOMPSON, DREESSEN & DORNER, INC.
Consulting Engineers & Land Surveyors

MEASUREMENT OF HYDRAULIC CONDUCTIVITY OF SATURATED POROUS MATERIALS
USING A FLEXIBLE WALL PERMEAMETER
ASTM D 5084 - 03 METHOD C TEST WITH INCREASING TAILWATER LEVEL
FLUID: DEAIRED TAP WATER

PROJECT NAME:	TD2 Lab Perm Testing	PROJECT NUMBER:	05156305
LOCATION:	TD2 Job No. 1967-128	DATE:	5/14/2015
	Omaha, NE	PANEL IDENTIFICATION:	DGSI S-502
SAMPLE ID:	Titan Machine Borrow	BURETTE AREA:	0.886 cm^2
SAMPLE DESCR.:	Yellowish Brown Lean Clay	BURETTE INCREMENT LENGTH:	1.084 cm
		VOLUME PER INCREMENT:	0.960 cm^3

INITIAL

MOISTURE%		DENSITY			
W & T, g	186.47	WET WT, g	447.4		
D & T, g	164.85	DIA, in	2.838	7.21	cm
T, g	50.77	HT, in	2.242	5.69	cm
		AREA		40.82	cm^2
MOIST-		DENSITY:	120.2	PCF WET	
URE, %	19.0	DENSITY:	101.0	PCF DRY	

ADDITIONAL DATA

SPECIFIC GRAVITY:	2.70	RECOMPACTED?:	NO
SPECIFIC GRAVITY:	ASSUMED	PROCTOR, pcf:	NA
POROSITY, %:	40.1	OPTIMUM, %:	NA
SATURATION, %:	76.5	COMPACTION, %:	NA
VOID RATIO:	1.75	OVER OPTIMUM, %:	NA

SATURATION:	LATERAL PRESS.:	102.0 psi	BACK PRESSURE (=UPPER=LOWER):	100.0 psi	
DURING TEST:	LATERAL PRESS.:	103.0 psi	H2: 100.0 psi	H1: 101.0 psi	
			BIAS PRESSURE (=H1-H2)	1.0 psi	

H1 VALUE	H2 VALUE	ELAPSED TIME, min	DELTA H cm	Ln H1/H2	HYD CON k, cm/sec	OUT FLOW cm^3	IN FLOW cm^3	OUT/IN RATIO	HYD GRAD	% FROM MEAN k	TEMP.: C	TEMP. CORR.:
1.2	21.7	0.00	22.2									
1.3	21.6	69.00	22.0	0.002346	3.23E-08	0.10	0.10	1.00	16.2	4	23.4	0.923
1.4	21.5	144.00	21.8	0.002351	2.98E-08	0.10	0.10	1.00	16.2	12	23.4	0.923
1.5	21.4	205.08	21.6	0.002357	3.67E-08	0.10	0.10	1.00	16.1	9	23.4	0.923
1.6	21.3	267.00	21.4	0.002362	3.63E-08	0.10	0.10	1.00	16.1	7	23.4	0.923

HYDRAULIC CONDUCTIVITY (k_{20}) = **AVERAGE 3.4E-08 cm/sec**

MAXIMUM	1.0E-03 TO 1.0E-04	2	0.75<	30	% < 25 AT
HYDRAULIC	1.0E-04 TO 1.0E-05	5	RATIO	MAX	> 1.0E-8
GRADIENT	1.0E-05 TO 1.0E-06	10	<1.25	HYDRAULIC	OR
	1.0E-06 TO 1.0E-07	20		GRADIENT	% < 50 AT
	less than 1.0E-07	30		ALLOWED	< 1.0E-8

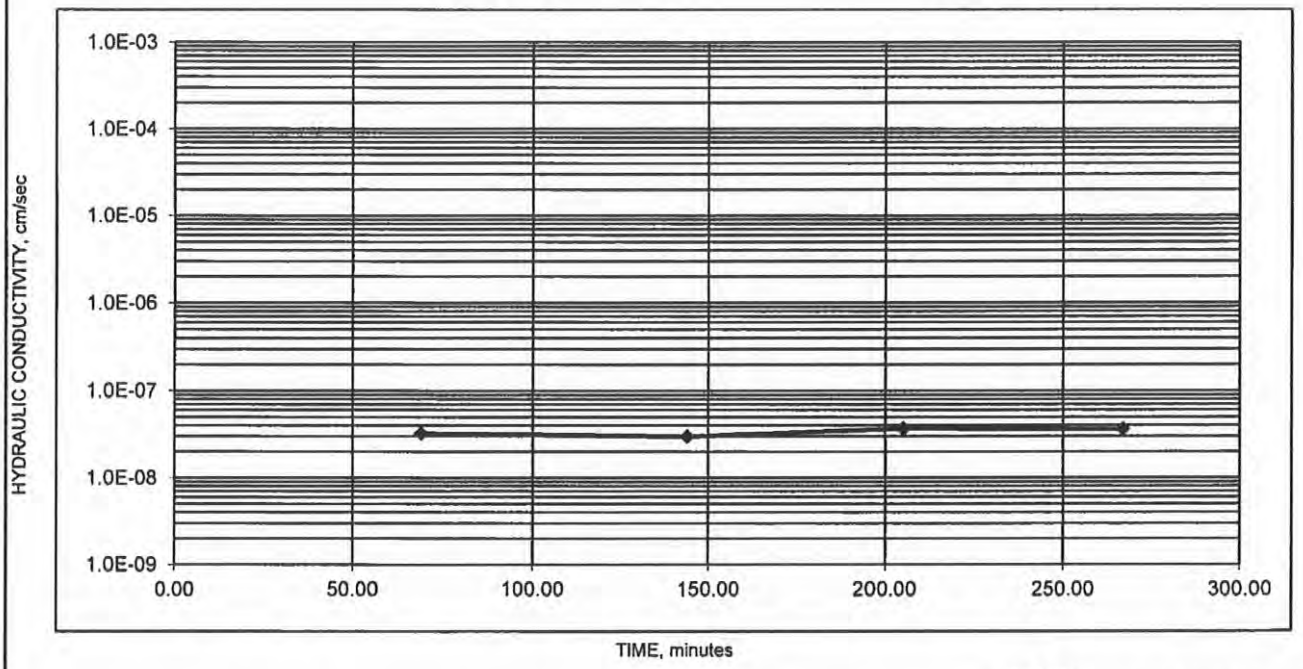

Terracon

N:\Projects\2015\05156305\Working Files\Laboratory-Field Data-Boring Logs\Perms\(05156305 Perm Titan Machine Borrow 5-14-15.xls)REPORT


A

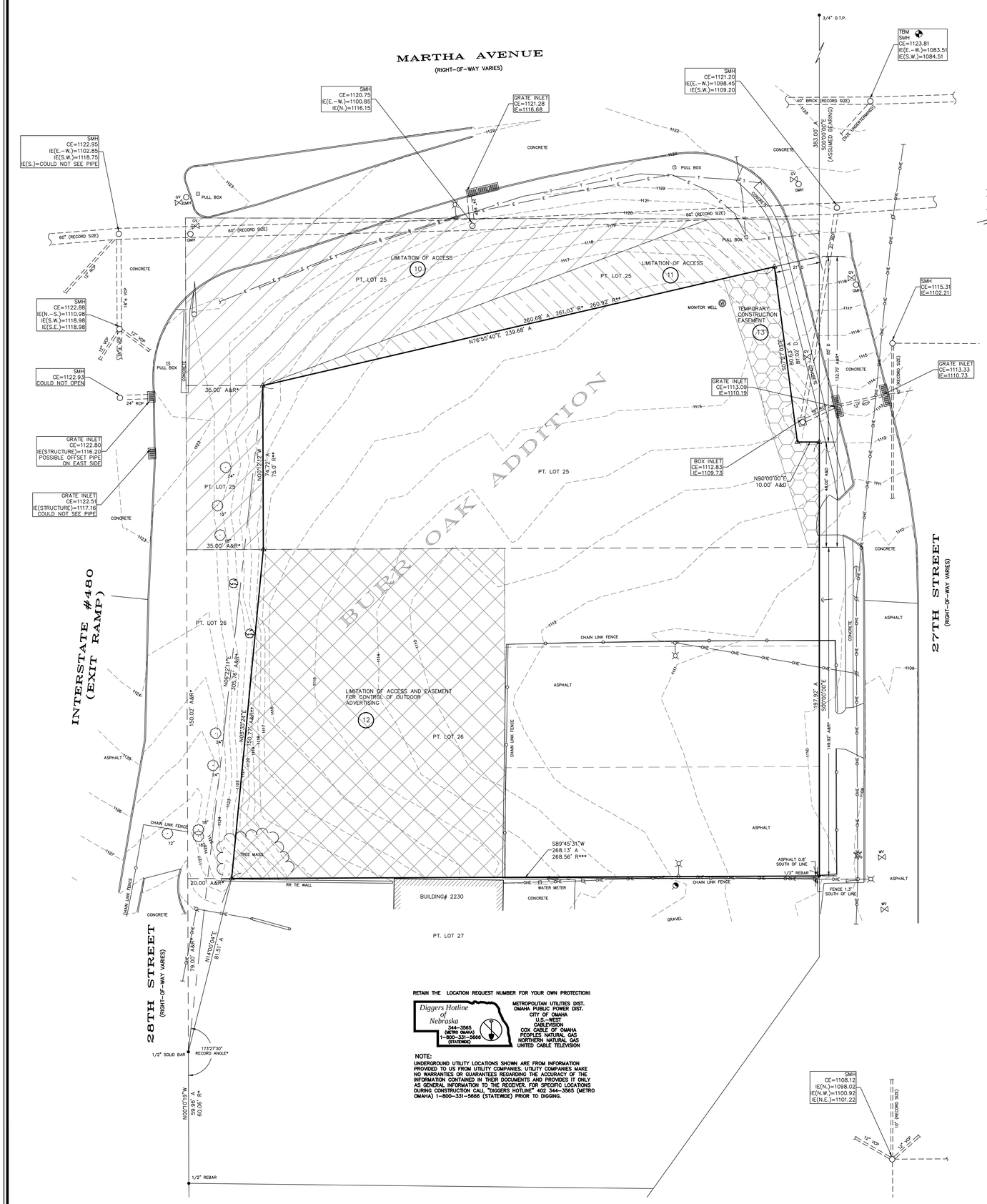

RETAIN THE LOCATION REQUEST NUMBER FOR YOUR OWN PROTECTION!

Diggers Hotline of Nebraska
344-3565 (METRO OMAHA)
1-800-331-5666 (STATEWIDE)

METROPOLITAN UTILITIES DIST.
OMAHA PUBLIC POWER DIST.
CITY OF OMAHA
U.S.-WEST
CABLEVISION
COX CABLE OF OMAHA
PEOPLES NATURAL GAS
NORTHERN NATURAL GAS
UNITED CABLE TELEVISION

NOTE:
UNDERGROUND UTILITY LOCATIONS SHOWN ARE FROM INFORMATION PROVIDED TO US FROM UTILITY COMPANIES. UTILITY COMPANIES MAKE NO WARRANTIES OR GUARANTEES REGARDING THE ACCURACY OF THE INFORMATION CONTAINED IN THEIR DOCUMENTS AND PROVIDES IT ONLY AS GENERAL INFORMATION TO THE RECEIVER. FOR SPECIFIC LOCATIONS DURING CONSTRUCTION CALL "DIGGERS HOTLINE" 402 344-3565 (METRO OMAHA) 1-800-331-5666 (STATEWIDE) PRIOR TO DIGGING.

NORTH
SCALE 1" = 20'
20 0 20 40 60 FEET

LEGEND

- △ – SET 5/8" REBAR W/CAP (U.N.O.)
- ● – FOUND SURVEY POINT
- △ – TEMPORARY CONTROL POINT (T.C.P.) (12" LANDSCAPE SPIKE) (U.N.O.)
- C.T.P. – CRIMPED TOP PIPE
- O.T.P. – OPEN TOP PIPE
- S.D.H. – STAR DRILL HOLE
- "X" – CHISELED "X" IN CONCRETE
- P – PLAT DISTANCE
- A – ACTUAL DISTANCE
- R – RECORDED DISTANCE
- C – COMPUTED DISTANCE
- U.N.O. – UNLESS NOTED OTHERWISE
- T.B.M. – TEMPORARY PROJECT BENCH MARK
- x1090.3 – SPOT ELEVATION
- F.F.E. – FINISHED FLOOR ELEVATION
- T.E. – THRESHOLD ELEVATION
- – UTILITY LINES OVERHEAD (SOLID)
- – UTILITY LINES BURIED (DASHED)
- – UTILITY FEATURE AS NOTED
- – PIPES (TYPE NOTED)
- – SMALL SIGN
- – FENCES (TYPES NOTED)
- L.S. – LANDSCAPING AREA
- – TREE LINE
- – DECIDUOUS TREE
- – CONIFEROUS TREE
- – SHRUB/BUSH
- FO – FIBER OPTIC CABLE
- CTV – CABLE TELEVISION
- OHE – OVERHEAD ELECTRIC
- E – UNDERGROUND ELECTRIC
- EMH – ELECTRIC MANHOLE
- – POWER POLE
- – GUY WIRE
- – LIGHT POLE
- – LAMP POLE
- – SPOT LIGHT
- – TRANSFORMER
- – TRAFFIC SIGNAL
- – PEDESTRIAN WALK SIGNAL
- OHT – OVERHEAD TELEPHONE
- T – UNDERGROUND TELEPHONE
- TMH – TELEPHONE MANHOLE
- MH – MANHOLE
- SMH – SANITARY MANHOLE
- S – SANITARY SEWER
- DMH – STORM DRAIN MANHOLE
- D – STORM SEWER
- C.E. – COVER ELEVATION (NORTH RIM U.N.O.)
- I.E. – INVERT ELEVATION
- F.L. – FLOW LINE (NOT INVERT)
- WMH – WATER MANHOLE
- W – WATER
- – WATER VALVE
- – FIRE HYDRANT
- – WATER SHUTOFF
- – POST INDICATOR VALVE
- G – GAS
- – GAS VALVE
- GMH – GAS MANHOLE

* – PER RECORD SURVEY BY ARTHUR D. WITKOWSKI, LS-194, DATED 4/20/1990
** – PER RECORD SURVEY BY WILLIAM L. RYNEARSON, LS-63, DATED 8/23/1965
*** – PER RECORD SURVEY BY GERALD B. RAGER, JR., LS-222, DATED 4/26/1978.

PROJECT LOCATION

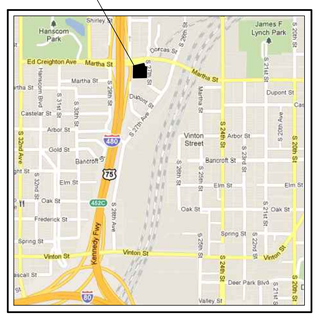

VICINITY MAP – NOT TO A SCALE

LEGAL DESCRIPTION

PER TITLE COMMITMENT BY FIRST AMERICAN TITLE INSURANCE COMPANY, COMMITMENT NO. NCS-486451-OMHA, DATED 5/4/2011 AT 8:00 A.M.:

THE LAND REFERRED TO IS SITUATED IN THE STATE OF NEBRASKA, COUNTY OF DOUGLAS AND IS DESCRIBED AS FOLLOWS:

LOT 25, BURR OAK, AN ADDITION TO THE CITY OF OMAHA, EXCEPT THAT PART CONVEYED TO THE CITY OF OMAHA BY DEED FILED JANUARY 13, 1961 IN BOOK 1107 AT PAGE 217, AND EXCEPT THAT PART CONVEYED TO THE CITY OF OMAHA BY DEED FILED AUGUST 7, 1965 IN BOOK 1262 AT PAGE 33, AND EXCEPT THAT PART TAKEN BY THE CITY OF OMAHA BY THE REPORT OF APPRAISERS FILED APRIL 10, 1990 IN BOOK 919 AT PAGE 301.
AND
THE EAST 1/2 OF THE NORTH 45 FEET OF LOT 26, BURR OAK;
THE SOUTH 55 FEET OF THE NORTH 100 FEET OF THE EAST 1/2 OF LOT 26, BURR OAK; THE SOUTH 50 FEET OF THE EAST 1/2 OF LOT 26, IN BURR OAK; AND
A TRACT OF LAND LOCATED IN LOT 26, BUR OAK, DESCRIBED AS FOLLOWS: REFERRING TO THE NORTHWEST CORNER OF SAID LOT 26; THENCE EASTERLY ON THE NORTH LINE OF SAID LOT 26 A DISTANCE OF 35.0 FEET TO THE POINT OF BEGINNING; THENCE CONTINUING EASTERLY ON SAID NORTH LINE A DISTANCE OF 110.0 FEET; THENCE SOUTHERLY ON A LINE 145.0 FEET EASTERLY FROM AND PARALLEL TO THE WEST LINE OF SAID LOT 26 A DISTANCE OF 150.0 FEET TO A POINT ON THE SOUTH LINE OF SAID LOT 26; THENCE WESTERLY ON SAID SOUTH LINE A DISTANCE OF 125.0 FEET; THENCE NORTHERLY A DISTANCE OF 150.7 FEET TO THE POINT OF BEGINNING.

METES AND BOUNDS OF SURVEYED PROPERTY:

PART OF LOTS 25 AND 26 IN BURR OAK, AN ADDITION TO THE CITY OF OMAHA, DOUGLAS COUNTY, NEBRASKA, MORE PARTICULARLY DESCRIBED AS FOLLOWS:

BEGINNING AT THE SOUTHEAST CORNER OF SAID LOT 26, BURR OAK ADDITION; THENCE S89°45'31"W ON THE SOUTH LINE OF SAID LOT 26 A DISTANCE OF 268.13 FEET TO A POINT 20.00 FEET EAST OF THE SOUTHWEST CORNER OF LOT 26; THENCE N05°30'24"E A DISTANCE OF 150.77 FEET TO A POINT 35.00 FEET EAST OF THE NORTHWEST CORNER OF LOT 26; THENCE N00°12'12"W AND PARALLEL TO THE WEST LINE OF LOT 25 A DISTANCE OF 74.72 FEET; THENCE N76°55'40"E A DISTANCE OF 239.68 FEET; THENCE S07°27'03"E A DISTANCE OF 80.63 FEET; THENCE N90°00'00"E A DISTANCE OF 10.00 FEET TO A POINT ON THE EAST LINE OF LOT 25; THENCE S00°00'00"E A DISTANCE OF 197.92 FEET TO THE POINT OF BEGINNING, CONTAINING 64,184 SQUARE FEET OR 1.473 ACRES, MORE OR LESS.

NOTE: THE ABOVE DESCRIPTION ASSUMES THE EAST LINES OF LOT 25 AND 26 BEAR S00°00'00"E.

MISCELLANEOUS NOTES:

1) THE CURRENT ZONING FOR THE SUBJECT PROPERTY (PER PUBLIC RECORD) IS:
HI – HEAVY INDUSTRIAL DISTRICT
FRONT YARD SET BACK: 50' FROM CENTER LINE
STREET SIDE YARD SET BACK: LESSER OF 10' OR 50' FROM CENTER LINE
INTERIOR SIDE YARD SET BACK: NO REQUIREMENT
REAR YARD SET BACK: 10'
SPECIFIC SETBACK DISTANCES SHOULD BE VERIFIED WITH THE CITY OF OMAHA PLANNING DEPARTMENT (PH# 402-444-5150), PARTICULARLY FOR NEW DESIGN/CONSTRUCTION TO ELIMINATE ANY PROBLEMS CAUSED BY "INTERPRETATIONS" OF ZONING LANGUAGE.

2) FLOOD ZONE OF SUBJECT PROPERTY – PER DOUGLAS COUNTY, NEBRASKA FLOOD INSURANCE RATE MAP, COMMUNITY OF THE CITY OF OMAHA (COMMUNITY NUMBER – 315274), MAP NUMBER 0352H, DATED DECEMBER 2, 2005, IS
ZONE: THIS TRACT LIES IN AN AREA DETERMINED TO BE OUTSIDE OF FLOOD HAZARD INFLUENCES (PER FLOOD INSURANCE RATE MAP INDEX: PANEL NOT PRINTED).

3) CERTIFICATE OF TITLE INSURANCE/INFORMATION WAS SUPPLIED TO THE SURVEYOR. THERE WERE NO REFERENCED COVENANTS IN THE RECORDED INSTRUMENTS SUPPLIED AT THE TIME OF SURVEY. THERE MAY BE ADDITIONAL SUPPLEMENTAL SITE RESTRICTIONS, COVENANTS, AGREEMENTS OR ENCUMBRANCES, RECORDED OR NOT RECORDED, THAT APPLY. IF THE OWNER IS AWARE OF ANY ADDITIONAL DOCUMENTATION, IT SHOULD BE FORWARDED TO THE ARCHITECT, ENGINEER AND LAND SURVEYOR FOR REVIEW. THESE RESTRICTIONS MAY SUPERSEDE THE ZONING SET BACK LIMITS AS SHOWN.

4) THE UTILITY LOCATIONS ON THIS PLAT ARE THE RESULT OF A COMBINATION OF FIELD LOCATED POSITIONS AND/OR AS-BUILT DRAWINGS PROVIDED BY THE UTILITY COMPANIES AT OUR REQUEST AND ARE THEREFORE SUBJECT TO INTERPRETATION. THE LOCATIONS ARE APPROXIMATE AND NO GUARANTEE IS MADE OR IMPLIED AS TO THEIR ACCURACY. FURTHER VERIFICATION MAY BE REQUIRED TO IDENTIFY UTILITIES NOT SHOWN HEREIN. CONTACT DIGGERS HOTLINE OF NEBRASKA AT 1-800-331-5666 IN NEBRASKA OR IOWA ONE-CALL AT 1-800-292-8989 IN IOWA.

5) THERE WERE NO BUILDINGS ON THE SUBJECT PROPERTY AT THE TIME OF THIS SURVEY.

6) ELEVATIONS SHOWN HEREON ARE U.S.G.S. FROM CITY DATUM BY EQUATION.
T.B.M.: N. RIM OF SEWER MANHOLE, INTERSECTION OF 28TH AND MARTHA AVE. (AS SHOWN)
ELEVATION = 1123.81'

NOTES CORRESPONDING TO SCHEDULE B ITEMS

(10) LIMITATIONS OF ACCESS CONTAINED IN THE WARRANTY DEED FILED JANUARY 13, 1961 IN BOOK 1107 AT PAGE 217, DEED RECORDS, DOUGLAS COUNTY, NEBRASKA. (CHARTED HEREON)

(11) LIMITATIONS OF ACCESS CONTAINED IN THE WARRANTY DEED FILED AUGUST 17, 1965 IN BOOK 1262 AT PAGE 33, DEED RECORDS, DOUGLAS COUNTY, NEBRASKA. (CHARTED HEREON)

(12) EASEMENT FOR THE CONTROL OF OUTDOOR ADVERTISING AND LIMITATIONS OF ACCESS RESERVED IN THE WARRANTY DEED FILED AUGUST 17, 1965 IN BOOK 1262 AT PAGE 35, DEED RECORDS, DOUGLAS COUNTY, NEBRASKA. (CHARTED HEREON)

(13) EASEMENT CONTAINED IN THE REPORT OF APPRAISERS FILED APRIL 10, 1990 IN BOOK 919 AT PAGE 301, MISCELLANEOUS RECORDS, DOUGLAS COUNTY, NEBRASKA. (EASEMENT TITLED "TEMPORARY CONSTRUCTION EASEMENT" CHARTED HEREON)

LAND SURVEYOR'S CERTIFICATE

TO: PAXTON-MITCHELL COMPANY
BUCHANAN ENERGY

THIS IS TO CERTIFY THAT THIS MAP OR PLAT AND THE SURVEY ON WHICH IT IS BASED WERE MADE IN ACCORDANCE WITH THE 2011 MINIMUM STANDARD DETAIL REQUIREMENTS FOR ALTA/ACSM LAND TITLE SURVEYS, JOINTLY ESTABLISHED AND ADOPTED BY ALTA AND NSPS, AND INCLUDES ITEMS 1, 3, 4, 5, 6(a), 7(a), 8 AND 11(a) OF TABLE A THEREOF. THE FIELD WORK WAS COMPLETED ON 7/28/2011.

DATE: _____ SHANE R. BAKER LS – 711

PROJECT NO.
EGA111184

NO.	DESCRIPTION	DATE	BY

REVISIONS

EHRHART GRIFFIN & ASSOCIATES
3552 Farnam Street
Omaha, Nebraska 68131
402 / 551-0631

- ENGINEERING
- PLANNING
- LAND SURVEYING

PAXTON MITCHELL
ALTA/ACSM LAND TITLE SURVEY

2711 MARTHA ST
OMAHA, NEBRASKA

DATE: 7/28/2011
DESIGNED BY:
DRAWN BY: SRB
CHECKED BY: LAV
CREW: JAC

NEBRASKA REGISTERED LS-711 LAND SURVEYOR SHANE R. BAKER

SHEET NO.
1 OF 1

C:\CIVIL 3D
PROJECTS\111184\DRAWINGS\SURVEY\111184-ALTA.DWG

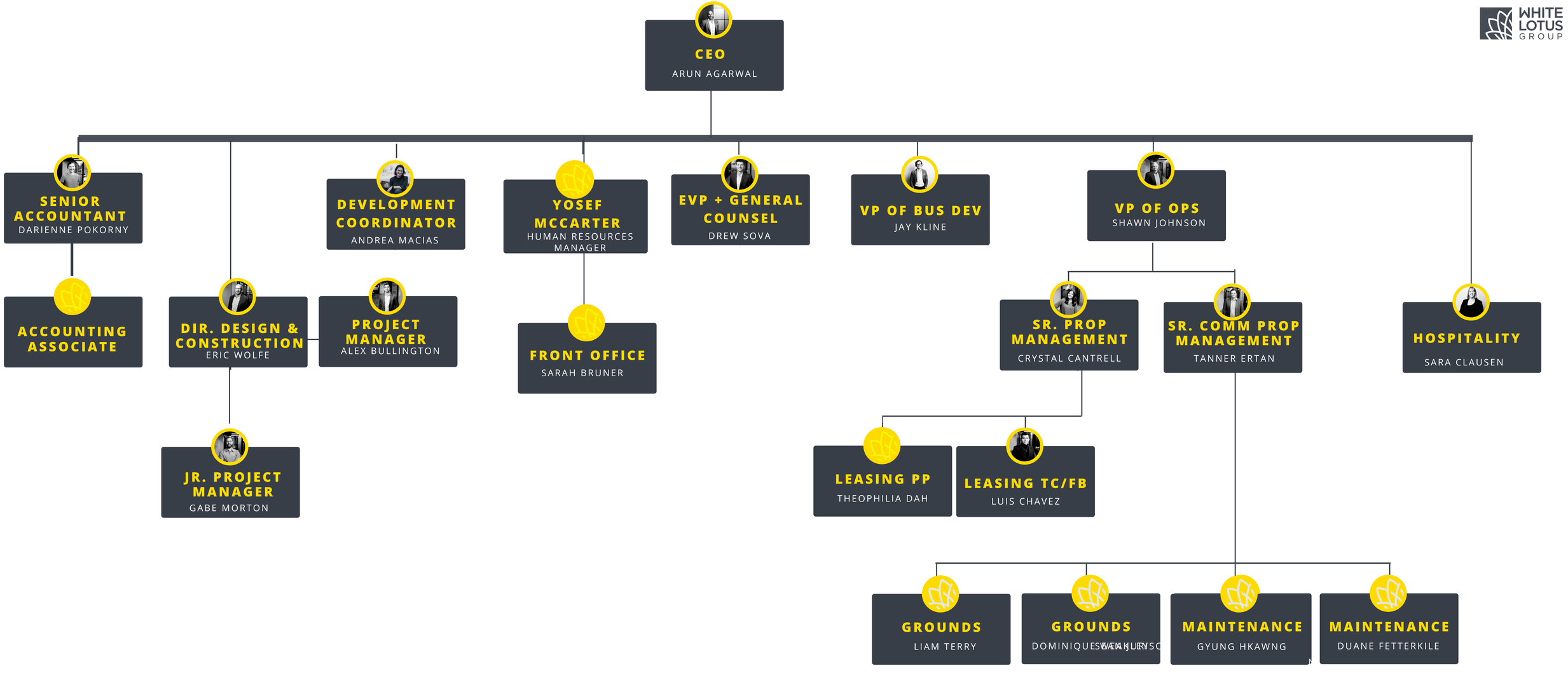
WHITE LOTUS GROUP
CEO
ARUN AGARWAL
SENIOR ACCOUNTANT
DARIENNE POKORNY
ACCOUNTING ASSOCIATE
DIR. DESIGN & CONSTRUCTION
ERIC WOLFE
JR. PROJECT MANAGER
GABE MORTON
PROJECT MANAGER
ALEX BULLINGTON
DEVELOPMENT COORDINATOR
ANDREA MACIAS
YOSEF MCCARTER
HUMAN RESOURCES MANAGER
FRONT OFFICE
SARAH BRUNER
EVP + GENERAL COUNSEL
DREW SOVA
VP OF BUS DEV
JAY KLINE
VP OF OPS
SHAWN JOHNSON
SR. PROP MANAGEMENT
CRYSTAL CANTRELL
LEASING PP
THEOPHILIA DAH
LEASING TC/FB
LUIS CHAVEZ
SR. COMM PROP MANAGEMENT
TANNER ERTAN
GROUNDS
LIAM TERRY
GROUNDS
DOMINIQUE WEAKLEY
MAINTENANCE
GYUNG HKAWNG
MAINTENANCE
DUANE FETTERKILE
HOSPITALITY
SARA CLAUSEN

ARUN AGARWAL

CEO

WHITE LOTUS GROUP

Arun is a former Wall Street investment banker at Prudential Securities who has primarily focused on healthcare and real estate initiatives. Arun began his own private equity firm in 2002, returning to Omaha, Nebraska to set up a home base for White Lotus Group. White Lotus Group, under the management of Arun, continues to facilitate projects within the real estate and healthcare markets with projects totaling over $1.5 billion. Arun is a graduate from the Wharton School of Finance at the University of Pennsylvania of 1998, where he was awarded the Wharton Award for Academic Achievement. He serves on the following organizations and boards: Scienture, TinkRworks, NanoThernastics, Greater Omaha YMCA, HELP Foundation and Bemis Contemporary Arts.

EXPERIENCE

20 Years Experience

EDUCATION

Wharton School of Finance at the University of Pennsylvania

ENGAGEMENT

Board Member of Scienture, TinkRworks, NanoThernastics, Greater Omaha YMCA, HELP Foundation and Bemis Contemporary Arts.

CONTACT

aagarwal@whitelotusgroup.com

SELECT PROJECT EXPERIENCE:

- I-80 Logistics Hub | Papillion, NE
- Brook Valley Industrial Park | La Vista
- Lincoln Logistics Hub | Lincoln, NE
- Outlook Nebraska Industrial | Omaha, NE
- RTG Medical HQ | Fremont, NE
- Nebraska Realty Omaha HQ | Omaha, NE
- Baxter Auto HQ | Omaha, NE
- Ames Innovation Center | Omaha, NE
- Burr Ridge Park | Chicago, IL
- Ames Plaza | Omaha, NE
- Learning Community | Omaha NE
- Hotel Deco | Omaha, NE

DREW SOVA

EVP + GENERAL COUNSEL
WHITE LOTUS GROUP

Drew is a graduate of Creighton University, where he earned his B.S.B.A. with a focus in accounting. Upon graduation, he joined a "Big 4" accounting firm spending two years in the audit and assurance department. Thereafter, Drew earned his Juris Doctor from the University of Nebraska College of Law, and spent the last eight years as an associate attorney and partner at a national law firm representing investors, developers and community development entities in transactions focused on utilizing government incentives, including various tax credits, for finance and real estate transactions.

Drew is now the Executive Vice President and General Counsel for White Lotus Group, where he will focus on leading development operations on certain WLG projects, as well as managing the day to day internal and external legal efforts of WLG's development program. Outside of work, Drew enjoys getting outdoors as much as possible with his wife Carrie, and their three children, Brady, Lily and Josh.

EXPERIENCE

10 Years Experience

EDUCATION

Creighton University
B.S.B.A. with accounting focus

Juris Doctor from the University of Nebraska College of Law

CONTACT

dsova@whitelotusgroup.com

SELECT PROJECT EXPERIENCE:

Prior to WLG, counseled Investors and Developers in closing real estate development projects in over 20 states, assisting in the deployment of hundreds of millions of dollars of tax credit incentives and bridge financing. Such development projects included:

- Boutique and nationally branded hotels
- Multi-family residential complexes
- State university medical schools and systems
- Manufacturing plants
- Non-profit community wellness centers

ANDREA MACIAS

DEVELOPMENT COORDINATOR
WHITE LOTUS GROUP

Andrea is an Economist and Project Manager graduate of the EAFIT University in Medellin, Colombia.
At an early stage of her career, she worked for a non-profit organization developing projects to promote economic development and business productivity improvement in her hometown. Later her passion for entrepreneurship helped her to create a start-up in the electrical industry that introduced her to the real estate development and construction industry and has managed commercial and residential projects since then.

In 2019 She moved to Omaha and has worked in the Small business ecosystem coaching minority small business owners in the construction industry.

Andrea is now the Development Coordinator for White Lotus Group.

EXPERIENCE

13 Years Experience

EDUCATION

Universidad EAFIT-Colombia
Economics

Universidad EAFIT-Colombia
Project Management

CONTACT

amacias@whitelotusgroup.com

SELECT PROJECT EXPERIENCE:

Prior to WLG:

- New Isagen headquarters -Medellin, Col
- Electric utility connection - Isolated communities, Col
- Mas Casino Panamericano - Envigado, Col
- Multiple Luxury Houses

JAY KLINE

VP OF BUSINESS DEVELOPMENT
WHITE LOTUS GROUP

Jay is a graduate of the University of Nebraska at Omaha, earning his BA in International Studies with a concentration in International Business and Leadership. After graduation, for nearly a decade, Jay was a member of LEO A DALY'S business development team initially focusing on reinforcing the success of the company's Federal Program. In 2011, he began overseeing the company's business interests in the Kingdom of Saudi Arabia, and after a successful three years overseas, Jay came home and became the Small Business Program Manager. Parallel to his time at the company, he co-founded 'House of Loom' - a place where the community could gather for music, art and educational events while promoting social progress.

Jay is now the vice president of business development at White Lotus Group and maintains and manage the company's relationships while identifying opportunities locally and regionally for the company to grow. Jay is Board President of One Omaha, an organization designed to empower people where they live through education, training, and engagement to develop thriving neighborhoods. He also chairs Benson High School's Design & Construction Academy's Advisory Board and sits on UNO's International Studies Department, Community Advisory Board. He has two awesome children, Vesper and Ayrton, with his wife Holly who is clearly the better half.

EXPERIENCE

15 Years Experience

EDUCATION

University of Nebraska at Omaha - BA in International Studies with a concentration in International Business and Leadership

ENGAGEMENT

One Omaha - Board Member
Benson High School - Board Member
UNO's International Studies Community Advisory Board Member

CONTACT

jkline@whitelotusgroup.com

SELECT PROJECT EXPERIENCE:

- I-80 Logistics Hub | Papillion, NE
- Civic Corner Redevelopment | Omaha, NE
- Lincoln Logistics Hub | Lincoln, NE
- 1401 Jones | Omaha, NE
- RTG Medical | Fremont, NE
- West Dodge Pointe Office B | Omaha, NE

ERIC WOLFE

DIRECTOR OF DESIGN & CONSTRUCTION
WHITE LOTUS GROUP

Eric graduated with honors from the University of Nebraska at Lincoln's College of Architecture and has been a licensed professional architect in Nebraska since 1987. He founded Metro Project Services (MPS), an architectural design and planning firm and Development Associates (DVA), a development and construction consulting firm. Most recently he served as the Director of the Residential Division for Ronco Construction. Eric joined the White Lotus Group team in 2020 and is responsible for managing all construction and design aspects of White Lotus Group's development projects. Eric's extensive portfolio of commercial, residential, industrial, office and hospitality projects allows him to be extremely proficient in design/build, value engineering and fast tracked construction methods. He has served on several homeowner's association boards and in his free time enjoys hiking, camping and attending Husker football games.

EXPERIENCE

35 Years Experience

EDUCATION

University of Nebraska - Lincoln
B.S. in Architecture

ENGAGEMENT

Member of the Omaha Real Estate Investor Association, Omaha Landlord Association

CONTACT

ewolfe@whitelotusgroup.com

REGISTRATIONS

Licensed Architect - NE

American Institute of Architects (AIA)
International Council of Building Officials (ICBO)
National Fire Protection Association (NFPA)

SELECT PROJECT EXPERIENCE:

- I-80 Logistics Hub | Papillion, NE
- Brook Valley Industrial Park | La Vista
- Lincoln Logistics Hub | Lincoln, NE
- Outlook Nebraska Industrial | Omaha, NE
- RTG Medical HQ | Fremont, NE
- Baxter Auto HQ | Omaha, NE
- Ames Innovation Center | Omaha, NE
- Hotel Deco | Omaha, NE
- Blackstone Station | Omaha, NE
- Colonial Hotel | Omaha, NE
- Dundee Flatts | Omaha, NE

SHAWN JOHNSON

VICE PRESIDENT OF OPERATIONS
WHITE LOTUS GROUP

Shawn received his bachelor's degree from the University of Nebraska-Lincoln in Agriculture and began his career in real estate while attending college. After working in asset and property management in Kansas City, Shawn moved back to Nebraska to begin a 28 year career with Mutual of Omaha as Vice President of Corporate Real Estate, managing the company's local and national real estate portfolio. Shawn joined the team at White Lotus Group in 2021 as Vice President of Operations, overseeing the tactical execution of the company's assets. Shawn is a member of the Building Owners and Managers Association and CoreNet Global and has a Nebraska Real Estate License and a Private Pilot License. Shawn is an avid outdoorsman, enjoys riding and restoring motorcycles and spending time at the lake with his wife Sheri and sons, Zack and AJ.

EXPERIENCE

30 Years Experience

EDUCATION

University of Nebraska - Lincoln
B.S. in Agriculture

ENGAGEMENT

Member of the Building Owners and Managers Association

CONTACT

sjohnson@whitelotusgroup.com

SELECT PROJECT EXPERIENCE:

- Timbercrest Apartments | Bellevue, NE
- Turner Park Apartments | Omaha, NE
- Armor Storage |IA, KS, NE
- Fontainebleau Apartments | Bellevue, NE
- Grand Island Veterans Campus | Grand Island, NE
- New North Makerhood | Omaha, NE

CRYSTAL CANTRELL
SENIOR PROPERTY MANAGER
WHITE LOTUS GROUP

As a Senior Property Manager at White Lotus Group, Crystal manages a portfolio mix of both residential and commercial properties. She provides asset management over our third-party residential properties and heads the WLG maintenance and grounds division. Crystal attended school in Fort Collins, Colorado where she received a degree in Business. Her passion will forever be property management and Real Estate. Before returning to Nebraska in 2012, Crystal worked for two large property management companies in Colorado, managing several hundred units, and specializing in new construction lease-ups. Crystal joined the White Lotus team in 2019 and has shaped our residential and maintenance teams into what they are today. Her passion is people, and her goal is to always provide outstanding customer service and tenant satisfaction. Crystal spends her free time with her kiddos and enjoys the occasional true crime podcast or country music concert.

EXPERIENCE

15 Years Experience

EDUCATION

Fort Collins, Colorado
B.S. in Business Management

CONTACT

ccantrell@whitelotusgroup.com

SELECT PROJECT EXPERIENCE:

- Conducted a 440 Unit New Construction Residential Lease Up
- Led $2.1 million in value-add property renovations that resulted in a $612,000 increase in annual revenue
- Increased residential monthly NOI by $76,000 in 16 months by understanding market trends and managing expenses
- Successfully hired and developed the WLG maintenance division

WHITE LOTUS GROUP

AMES INNOVATION

This building was once well-known as the Ames Bowling Alley in North Omaha, but the 44,000 square foot building had deteriorated over the years, making this a fantastic opportunity for redevelopment.

This project, the Ames Innovation Center, was designed to create a customer-service, data-driven environment in North Omaha that would foster collaboration among various businesses and organizations.

Our first tenant space was completed in the Spring of 2019 and is home to the Nebraska Department of Motor Vehicles and includes a 3,800-square-foot express DMV.

WHITE LOTUS GROUP

AMES PLAZA

Ames Plaza was a structure that was condemned by the City of Omaha, and at White Lotus Group, we saw this as an exciting challenge and opportunity. We worked closely with the City and negotiated the acquisition of this 1950's retail mall.

The goal of the project was to revitalize and re-purpose the space using Tax Increment Financing into a 100% occupied mixed-use building. We did exactly that with 40,000 square feet of self-storage, 20,000 square feet of a nationally anchored fitness center - Planet Fitness, and a 23,000 square feet workforce training center - Heartland Workforce Solutions.

WHITE LOTUS GROUP

1401 JONES – PUBLIC LIBRARY

1401 Jones has a rich Omaha history, housing the David Cole Creamery until the 1940s. While White Lotus Group has been searching for the perfect tenant for the space, the project was approved for TIF funding and historic-tax credits.

In February of 2022, The Omaha City Council approved an agreement for the Downtown Omaha Public Library to move from its location at 14th and Farnam to 1401 Jones. Work began at the end of March 2022 and is scheduled to conclude at the end of February 2023.
We are excited to help achieve the Omaha Public Library's 2010 and 2017 Facilities Plans recommendations for a new branch location in downtown Omaha and a new central library.

WHITE LOTUS GROUP

LEARNING COMMUNITY CENTER

White Lotus Group jumped into this project as the owner's representative for the HELP Foundation of Omaha, Inc. We started by identifying some problems the Learning Community was having which included the need to acquire real estate, build that real estate out to fit their needs, and then finally, how that real estate would be funded. In less than sixty days, White Lotus Group coordinated the acquisition, the design with RDG Planning and the construction with Ronco Construction to initiate a complete project plan. One hundred (100) days later - the center was delivered for 22% under the original budget approved by the Learning Community.

WHITE LOTUS GROUP

30 METRO

The $ 20 million development on the former site of a beloved Omaha eatery, MisterC's, will serve the Metropolitan Community College Fort Omaha campus. The five-story, 113,000-square-foot mixed-use 30 Metro feature 110 affordable apartment units, a Charles Drew health clinic, a T-Mobile, the Department of Health and human services, and the Nebraska Economic Development field office- North Omaha. The design and aesthetic are consistent with the college.

WHITE LOTUS GROUP

TURNER PARK

The transformation of the Turner Park Apartments included turning 58 units of Class C apartments into historically significant urban cultured apartments. These distinctive apartments were built in 1920 and renovated by the White Lotus Group team in 2017. The renovations included everything from plumbing and mechanical to roofing and interiors.

We believe that they set the standard for innovative revitalization along North Dodge Street, Omaha.

WHITE LOTUS GROUP

PRAIRIE SPRING APARTMENTS

This development in North Omaha includes 8 buildings and 120 affordable housing apartments with a preference for seniors and veterans. Amenities include a pool, clubhouse, ponds, and walking trails.

As the owner of the land, White Lotus Group has provided turn-key development services leading planning and zoning efforts, selecting of the design and construction consultants, and managing the design and construction efforts.

WHITE LOTUS GROUP

BLACKSTONE CORNER

Blackstone Corner is a 92,000SF Apartment Complex in the Heart of Blackstone Omaha. The building consists of 112 luxury apartments, a community lounge, and parking. The luxury apartment complex includes a community patio, string lights, a fire pit, and an available gas grill. Other features include Bike storage, a pet wash station, seating for entertainment, and full-size rooms with balconies. White Lotus Group financed the co-developer of this project and our affiliate managed construction.

WHITE LOTUS GROUP

PERSHING

MURAL Nebraska is a progressive project awarded by the City of Lincoln to White Lotus Group with the task to bring affordable housing to the central business district of Lincoln. The project aims to combine affordable housing units with associated services through their community service facility focused on healthcare and child care. The entire development also has a planned new central library as well as a public park central to the entire block to be developed by the City of Lincoln.

2711 MARTHA

Strengths

- Highly visible location to assist with negative perception issues
- Redevelops a brownfield, challenging site

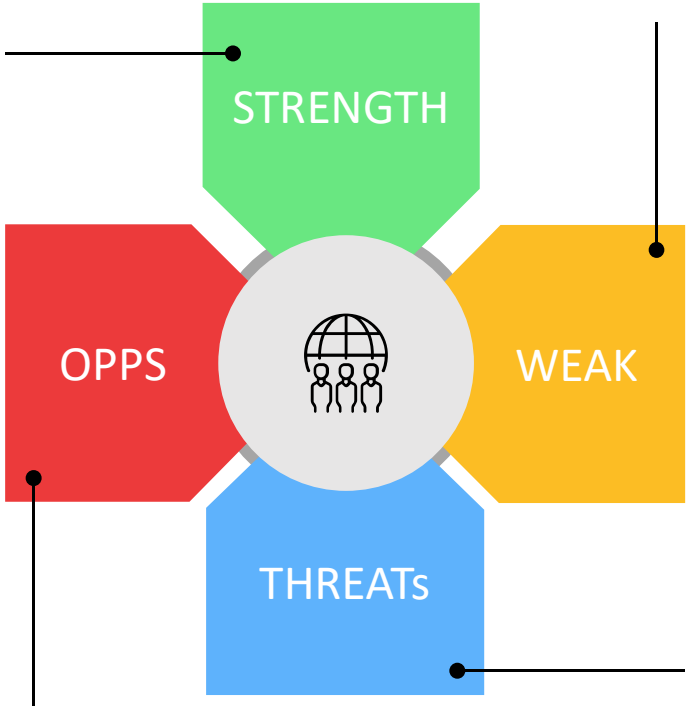

Weaknesses

- Provides investment in a forgotten part of Omaha
- Catalyzes Sheelytown redevelopment which has options for livability.

Opportunities

- Introduces a retail presence and need to take Martha Exit
- Connects potential Sheelytown project with proof of concept.

Threats

Consumes vacant land surrounded by abandoned facilities and utilizes it.
Improves perception

Grant Application

Row 129

Organization Name (if applicable)	inCOMMON Community Development
Physical Address	1340 Park Ave, Omaha, NE. 68105
Mailing Address	1340 Park Ave, Omaha, NE. 68105 &
Website	inCOMMONcd.org
Social Media Accounts	Facebook.com/inCOMMON Twitter.com/inCOMMON Instagram.com/inCOMMONcd Linkedin.com/company/inCOMMON-community-development
Name	Andrew Whealy
Title	Housing Project Manager
Email Address	andrew@incommoncd.org
Phone	+1 (402) 290-5956
Team	Yes
	Ismail Ismail - inCOMMON Housing Acquisition and Community Engagement Coordinator Ismail is a licensed real estate agent fluent in four languages (Somali, Swahili, Arabic, and English). He has provided homeownership services to new Americans for the past two years. Ismail holds an Associates degree in Finance from Metropolitan Community College, and has a strong background in marketing and Fiserv. Andrew Whealy, JD - inCOMMON Housing Development Corporation Project Manager Andrew has worked in the field of community development as an expert legal advisor for the past 14 years. Prior to joining inCOMMON in May 2022, Andrew was a partner at a national law firm where he primarily represented banks, investors, community development entities and developers in structuring complex commercial loan and equity investments which utilized various federal and state incentive programs including new markets tax credits, historic tax credits, low-income housing tax credits and reinvestment credits. Andrew has a Bachelor's degree in History from Yale University and a juris doctorate from the University of Iowa College of Law. Christian Gray, MPA, MSUS – inCOMMON Co-Executive Director Christian has worked in the field of national and international community development for 17 years and has served in the role of Executive Director at inCOMMON since 2006. He holds a double Master's in Public Administration and Urban Studies from the University of Nebraska at Omaha. Christian has played a lead role in inCOMMON's LIHTC projects, and is pursuing a Certificate in Rental Housing Development Finance through the National Development Council (estimated completion date: September 2022). Rachel Bahl, MPA – inCOMMON Co-Executive Director Rachel joined inCOMMON in 2016 and was promoted to Co-Executive Director in 2021. Before coming to inCOMMON, she worked for City Impact in Lincoln, Nebraska as the Development Associate. Rachel has a Bachelor's degree in English from Nebraska Wesleyan University and Master's in Public Administration from the University of Nebraska at Omaha. Rachel has played a supportive role in inCOMMON's LIHTC projects. In addition to these current staff members, the following inCOMMON Board Members will play key roles in this initiative: George Achola – Vice President and Counsel at Burlington Capital Real Estate; Board Member at Nebraska Finance Authority Michael Beverly – Controller at College of Saint Mary Melanie Phelan – Co-Founder and President at Evergreen Enterprises
Organizational Chart	inCOMMON's organizational chart is headed by our Board of Directors who provide oversight of the co-Executive Directors, Christian Gray and Rachel Bahl. The co-Executive Directors share oversight of the organization's three functional categories: Administration, Programming, and Fund Development. The attached organizational chart is formatted as

	an “accountability chart,” where the direction of accountability flows from right to left.
Other Completed Projects and/or Accomplishments	inCOMMON is currently renovating 75-units of affordable housing through the Low-Income Housing Tax Credit (“LIHTC”) program. This $16MM project includes the Bristol Apartments (1029 Park Ave, Omaha) and Georgia Row Apartments (1040 South 40th St, Omaha). In addition to leveraging LIHTC, the income sources secured for this project included Historic Tax Credits, Tax Increment Financing, and over $1.5MM in philanthropic sources. Both buildings are scheduled for completion July 2023. inCOMMON’s track record also includes the successful development, ownership, and operation of two community resource centers (1340 Park Ave, Omaha, and 1330 North 40th St, Omaha). Both of these centers serve as neighborhood-based hubs where area residents gather to build relationships, receive workforce training, and organize efforts toward neighborhood change. We invite you to further explore our impact here: tiny.cc/inIMPACT
Proposal Title	The Poppleton
Total Budget ($)	$32,416,391.00
LB1024 Grant Funding Request ($)	$20,157,722.00
Proposal Type	Capital project
Brief Proposal Summary	inCOMMON Community Development is developing the vacant 1.1 acre parcel located at the corner of Park & Poppleton ("The Poppleton") (1303 Park Avenue, Omaha, Nebraska 68105) into a mixed-use affordable housing and commercial space. The Poppleton will bring 108 units of quality, affordable housing to an area desperately in need of affordable housing stock, as well as over 8,000 square feet of commercial space that will provide jobs for an area in need of job creation. The Poppleton will serve as a platform for a broader, comprehensive community development strategy as the project site is on the same block as inCOMMON’s Park Avenue Community Resource Center, and the wide range of programs available there, as well as the soon-to-be opened OneWorld Health clinic. The east building will be a residential LIHTC project with approximately 51 units, all reserved for tenants at or below 100% of AMI, with no less than 40% of units reserved for tenants making 60% AMI or less. inCOMMON will be applying for a LIHTC tax credit allocation for this scope of the project. The west building will be a mixed-use project with approximately 8,000 square feet of commercial space at street level and approximately 57 residential units. The commercial space will be leased to commercial tenants designated as small-disadvantaged businesses (including WOSBs and EDWOSBs). A portion of the project budget will be reserved to provide rent subsidy for up to two years for the commercial tenants to encourage new business developments. inCOMMON will seek new markets tax credit incentives for the west building, as well as TIF and PACE financing structures (for both the east and west buildings). In addition, inCOMMON has soft commitments from two local lenders (American National Bank and Security National Bank) for both construction and permanent financing for both project sites as well as SPARK Capital for additional bridge financing as may be required.
Timeline	September - December 2022 – Predevelopment and Acquisition. East Side – Engagement of architect and GC and preparation of detailed plans and specifications and budget in anticipation of preparation of tax credit application for credits in spring. TIF/PACE financing applied. Letters of intent for bridge/construction and permanent financing lenders completed. West Side - Engagement of architect and GC and preparation of detailed plans and specifications and budget in anticipation of getting NMTC credit investors committed winter/early spring 2023. TIF/PACE financing applied for. Letters of intent for bridge/construction and permanent financing lenders executed. Completed acquisition of entire parcel (letter of intent with seller is executed (see attachments) and we are awaiting confirmation of our acquisition fund approval from Front Porch investments). January 2023 – June 2023 - Predevelopment continuing; West Side Financing Closing Completed East Side - TIF/PACE Financing confirmed. NIFA application completed and submitted. GC and architect plans finalized. Pre-work on site started. West Side - TIF/PACE Financing confirmed. Financing Closing Calls for West side financing closing; predevelopment GC work begun (clearing; site prep); NMTC closing June 2023. June 2023 - December

	2023 - East Side Financing Closing; West Side Ongoing Construction East Side – NIFA application completed and awarded; financing investors chosen and GC and budget confirmed. Financing closing calls start in October/November with closing in December 2023. West Side - Ongoing construction December 2023 - July 2024 - East Side Ongoing Construction; West Side Completion East Side - Ongoing Construction with shared courtyard area/spaces finished. West Side - Ongoing Construction. July 2024-December 2024 - East Side Construction Ongoing- West Side Completed and Operational; East Side – Ongoing construction West Side – Ongoing construction with c/o December 2024 December 2024-June 2025 – East Side Completed; The Poppleton fully Operational East Side - Ongoing Construction with a C/O of June 2025; West Side - Residential and commercial tenant lease-up completed.
Percentage completed by July 2025	100%
Funding Goals	Fundamental Change (i.e., a proposal that will continue to elevate North or South Omaha's presence and perception within the region, significantly improving the lives of area residents through physical development) Long-Lasting Economic Growth (i.e., a proposal that will foster gainful employment opportunities and financial investment in the area, leading to the creation of generational wealth and widespread economic vitality in North and South Omaha) Transformational (i.e., a proposal that will help energize, recharge, or spur significant and favorable advancements in North or South Omaha's function or appearance)
Community Needs	Sustainable Community (i.e., create or enhance housing, services, education, civic uses, recreation, etc.)
"other" explanation	
Proposal Description and Needs Alignment	Our neighborhood continues to face an affordable housing crisis that threatens to curtail the health, wellbeing, and future of low-income residents. According to the Assessment of Housing Affordability Study (2021), 98,500 households in the larger Omaha/Council Bluffs region need affordable housing of some type to not be cost-burdened, but fewer than 20,000 dedicated units are available (p. 9). Unless affordable housing production is increased, this housing gap will continue to balloon over time, leaving even more housing insecure families vulnerable to displacement and homelessness (p. 47). The Park Avenue neighborhood where The Poppleton will be built is on the front lines of the crisis. About 1 in 3 residents live below the Federal poverty line, and rapid redevelopment in the area has brought many challenges to low-income and minority residents - especially in the area of housing. The neighborhood has the highest population density in Omaha, which makes residents particularly vulnerable to increasing rents. This density also magnifies the impact of affordable housing investments. While redevelopment has brought the capital improvement of many buildings and has attracted middle-income residents to the neighborhood, low-income residents are regularly displaced from their homes, and are increasingly “priced out” of the area altogether. Although it is extremely difficult to track displacement data, inCOMMON’s “on the ground” presence for the past 15 years within Park Avenue has given it a unique vantage point to observe the changing housing dynamics. In 2015, inCOMMON conducted an Affordable Housing Attrition Survey that estimated approximately 200 individuals were directly affected by the loss of affordable housing between 2012 – 2015, and it is estimated that this number has significantly increased since the survey was conducted. When a family is displaced, they lose much more than just housing. Displacement means a loss of access to transportation, support systems, schools, healthcare, work, local amenities, and all of the safety and stability we associate with the concept of “home.” Frequent moves, difficulty paying rent, and eviction have a devastating impact on mental and physical health. Children lose academic ground when forced to change schools. The Poppleton will help address some of these neighborhood dynamics of disinvestment and displacement. The project will bring brand new housing construction to an area bereft of new infrastructure and to a neighborhood which has the highest population density in Omaha-metro area. The project will provide for over 100 units of quality, affordable units benefitting low-income neighbors where the median household income is $33,330. In turn, these units will provide healthy, quality, and affordable housing for over 150 tenants (based

	upon the mix of multiple bedroom configurations) per year, ultimately resulting in reduced housing instability and homelessness, increased education and employment success, and increased health outcomes for the neighborhood. In addition, the retail and commercial space created on the west parcel will increase the number of temporary and permanent jobs available to neighbors, increasing economic viability and sustainability for the neighborhood where 30% of adults and 41% of children live below the Federal poverty line and 25% of residents age 25 and older have no high school diploma.
Visioning Workshop Findings Alignment	The location of this project (2911 Poppleton Ave, Omaha, NE 68105) is an area strategically oriented in proximity to areas with strong employment concentration and reliable bus and ORBT transit but with old and insufficient housing inventory and infrastructure. The Poppleton as a newly constructed facility on a currently vacant lot, meets the LB 1024 identified need for updated infrastructure and resources and utilizing empty lots. In addition, the jobs created from the 8,000 feet of commercial space, will help spur economic development and community empowerment in an area marked by nearly 4x the unemployment rate of the rest of the state. Finally, the location of The Poppleton on the same block as inCOMMON's Park Avenue Community Resource Center, and the wide range of programs available there, as well as the soon-to-be opened OneWorld Health clinic, reflects the leveraging of community resources in service of the tenants.
Priorities Alignment	This project aligns with several priorities identified within LB1024, including: 1. Responding to deepened existing disparities resulting from the disproportional effects of COVID-19 within low- and moderate-income and minority communities 2. Targeting resources within Qualified Census tracts geographically situated in North and South Omaha 3. Emphasis on targeting a portion of resources toward housing needs and wealth-building among minority populations effected by historical practices such as redlining Additionally, this proposal aligns with the following goals identified in the "Omaha Housing Affordability Action Plan" (2022): - Increase the types of housing to meet current & future needs (Goal 1) - Ensure all parts of the city have affordable housing (Goal 3) - Address housing instability (Goal 5) - Finally, this proposal aligns with the following goals outlined in the "Housing Affordability in the Omaha and Council Bluffs Area" assessment (2021): - Accelerate affordable housing production (Goal "B") - Intervention against the negative impacts of gentrification (Goal "E")
Economic Impact	Up to 75 construction jobs which will be hired at a fair labor wage standard as required.
	Based upon the 8000 sq feet of commercial space up to 50 permanent jobs may be created.
	up to 75 construction jobs
	These would be reasonable wages and fair labor law standards for both construction and permanent based upon the type of business leasing the space.
	It is a priority of this project to hire contractors located within the Park Avenue neighborhood. As we have done on the Bristol-Georgia apartments complex located in the same neighborhood, we will seek South Omaha-based contractors. We review the sub-contractor list provided by the general contractor to ensure that bids provided are reflective of local neighborhood contractors. In addition, we have budgeted for up to two years rent reduction after completion for new/starting businesses to lease the space to permit local neighborhood business development.
Community Benefit	The direct community benefit of this project will be threefold. First, the project will produce over 100, quality affordable housing units for previously excluded individuals/families the opportunity to have new, safe housing. Second, the commercial space will provide opportunity for economic and local development, with a priority given to new women owned and minority owned businesses through a reduced rent subsidy. Finally, as aforementioned, this project will produce both short-term (via construction) and long-term (via commercial space tenants) job opportunities.
	In addition to the benefits listed above, this project will address

	the need for leveraging vacant properties, as identified in the Visioning Workshops. Revitalizing vacant properties results in increased tax basis for communities, stronger property values for neighboring homes, neighborhood beautification in the removal of unkempt lots, and oftentimes reduced crime activity. Furthermore, investments in housing are correlated with increases in regional economic growth, as well as an increase in overall community health and well-being. As noted in the Affordable Housing Study: - $8 million in local income and 122 jobs are generated from every 100 units of affordable housing. - Families in affordable housing are able to spend five times more on healthcare, 30% more on quality food, and two times more on retirement savings. Finally, the economic benefit from the commercial spaces will increase local spending in the neighborhood and also increase the retail and tax basis for the area.
Best Practices/Innovation	It is all too common for lower-income residents to become vulnerable to displacement from their own community altogether. Important equity issues are at stake as this phenomenon disproportionately affects people of color. With the goal of both curtailing displacement as well as leveraging market forces toward equitable outcomes, inCOMMON focuses its work within historically disinvested neighborhoods vulnerable to aggressive real estate development. This concept of equitably leveraging market growth in historically disinvested neighborhoods has been applied by the Twin Cities Corridors of Opportunity (“COO”) initiative (Minnesota). With this same recognition that market-driven development in low-income communities oftentimes leaves existing residents vulnerable to displacement, the COO sought to “promote development that advances economic vitality and benefits people of all incomes and backgrounds” (Final Narrative Report, 2014, p. 5). While the development spurred on by the COO was transit-oriented in nature, the concept of leveraging capital improvements in disinvested communities through strategically-designed early intervention tactics can be universally applied. The Poppleton as a mixed-use affordable housing and commercial space owned and operated by a neighborhood nonprofit developer, is in line with the purpose of development seeking to advance economic vitality for all incomes and backgrounds. In addition, its management by inCOMMON, a local, nonprofit is consistent with the LB 1024 mission to keep local funds within the community and not to outside investors.
Outcome Measurement	The Poppleton project seeks to develop quality, affordable units benefitting low-income neighbors. In turn, these units will provide healthy, quality, and affordable housing for almost 200 tenants (based upon the mix of single and multiple bedroom configurations) per year, ultimately resulting in reduced housing instability and homelessness, increased education and employment success, and increased health outcomes. The number of tenants served per year will be measured using standard rental management software maintained by a third-party management company. Additionally, inCOMMON will continue to measure neighborhood-wide adult and childhood poverty levels, owner-occupancy rates, racial and ethnic population shifts, and crime rates. These outcomes are currently tracked using Census data by inCOMMON staff members Rachel Bahl and Christian Gray as well as semi-regular neighborhood surveys which measure neighborhood impact. As it relates to the commercial space, the tenant make-up and focus on women and minority owned businesses, will be measured by the types of tenants chose for the space and based upon the leasing structure as potential profit sharing, the progress of the location on instituting economic development and growth can be tracked. Each tenant will be required to provide annual reporting on employee retention and growth.
	These outcomes are currently tracked using Census data by inCOMMON staff members Rachel Bahl and Christian Gray as well as semi-regular neighborhood surveys which measure neighborhood impact. As it relates to the commercial space, the tenant make-up and focus on women and minority owned businesses, will be measured by the types of tenants chose for the space and based upon the leasing structure as potential profit sharing, the progress of the location on instituting economic development and growth can be tracked. Each tenant will be required to provide annual reporting on employee retention and growth.
	The Poppleton's commercial activities will provide space for burgeoning new businesses and permit growth opportunities for other neighborhood economic stimulus. Furthermore, the structure of the low income housing and new markets tax credit

Partnerships	Yes
	inCOMMON historically, and currently, partners with a wide-array of community-based organizations (in 2021 these organizations included The Big Garden, City Sprouts, Coalition for a Strong Nebraska, Nebraska Civic Engagement Table, Keep Omaha Beautiful, Heartland Workforce Solutions, Goodwill Omaha, Restoration Exchange, Together Omaha, and Omaha Municipal Land Bank). For this project, the following are social service and tenant placement partners inCOMMON has partnered with on previous projects (Bristol-Georgia), and will plan to extend our partnership as it relates to identifying affordable housing tenants: ● Together Omaha – Tenant placement ● Heartland Family Services – Tenant placement ● Lutheran Family Services – Tenant placement ● Community Alliance – Tenant placement ● Refugee Empowerment Center – Tenant placement Staff from these organizations will notify us when they are looking for affordable housing for their clients. Depending on the program the client is in, these groups may send social workers to the apartment as ongoing support for their clients. Additional, prospective partners for this project include Alley Poyner (engaged architect); SPARK (see letter of support from SPARK), OneWorld Health Clinic (see letter of support), and American National Bank (see attached letter of support).
	See attached letters of support.
Displacement	No
Displacement explanation	
Physical Location	The corner of Park & Poppleton, approximately 29th and Park Avenue (1303 Park Avenue; 1310 S 29th. Street; 1306 S 29th Street; Park Avenue; 2911 Poppleton). The location is located in qualified census tract 31055003800.
Qualified Census Tract	Within one or more QCTs
Additional Location Documents	Please see attached documents. The west parcel is zoned R8 which is sufficient for our build. The east parcel is zoned R7 and so we will be asking for an exception to get rezoned to R8 to get the desired housing unit density. However, even if we cannot get the exception, we would just scale the project to have less units (under 40), but the project would still proceed.
Property Zoning	Yes
Is the project connected to utilities?	
	No
	Yes
Design, Estimating, and Bidding	No
	No
	Based upon the current pricing for the construction of our ongoing Georgia/Bristol apartments, in conversation with our general contractor (Griesbach construction) as well as our co-developer (Clarity Development) we have estimated the per/square foot price of the residential and commercial spaces.
General Contractor	No
Request Rationale	The requested amount ($20,000,000) is the amount of the project that will need to be raised through donations as additional equity or through non-subsidized (ie TIFF or PACE) permanent and construction debt that will not otherwise be provided by tax credit investors (either through LIHTC or NMTC

	structure). As interest rates and construction costs continue to rise, the project becomes less tenable if most of the construction costs have to be financed.
Grant Funds Usage	The funds will be used directly to provide for the construction costs needed to complete the project and LB1024 grant funds will specifically be used for gap financing needed to develop and construct The Poppleton that will not be provided by tax credit investors, as well as a subsidy amount (not less than $500,000) to be reserved for first time business owners for up to two years of rent subsidy to permit women and BIPOC owned businesses to utilize the commercial space.
Proposal Financial Sustainability	Yes
	The LB1024 funds will permit the completion of The Poppleton which will be a self-sustaining mixed-used development with ongoing rental income from both housing and commercial tenants. inCOMMON as the developer/owner of the project will benefit from any net economic income from the operations which will go to further support inCOMMON's general nonprofit, neighborhood investment purposes.
Funding Sources	We will be pursuing tax credit incentive programs including TIFF and PACE from the City of Omaha, as well as federal tax credits (low-income housing and new markets) with potential investors. In addition, we have applied for acquisition and pre-development funding from Front Porch Investments as part of their most recent application round (September 2022), for this project ("FPI Funds"). It should be noted, that the funds requested from FPI are separate and distinct from the funds requested under this application, as the FPI funds are for acquisition and pre-development, while our request for LB 1024 funds are for construction and operations.
	Front Porch (solely for acquisition and predevelopment) – December 2022
	No. inCOMMON's success in raising supplemental private funds only affects the number of units we are able to construct, not our ability to produce the ones outlined in this request.
Scalability	Yes, the affordable housing units and commercial space can all be scaled depending on funds raised or the costs of construction.
	As noted the east parcel as currently designed, anticipates a rezoning to permit the unit density. If not received, the project will still proceed with less units and/or commercial space.
Financial Commitment	inCOMMON has devoted one full time employee and a quarter of another employee's time to this project and managing the development. In addition, inCOMMON is raising funds through private donations as well as other grant and financing requests to provide the necessary equity not otherwise raised through tax credit investors or financed through normal construction financing.
ARPA Compliance Acknowledgment	☑
ARPA Reporting and Monitoring Process Acknowledgme	☑
LB1024 Funding Sources Acknowledgment	☑
Public Information	☑
File Uploads	Additional Location Documents (see application for list) Data table of uses (breakdown of how the requested funds will be used for your proposal) Documentation of site control (proof of ownership, option, purchase contract, or long-term lease agreement) Environmental assessment of subject site. Is the property a brownfield site? Organizational Chart Plans and detailed descriptions, including pictures and a map of the site location/surrounding area Pro Forma Proposal Budget/Sources and Uses

29TH AND PARK AVENUE MIXED USE

Concept Development Plan

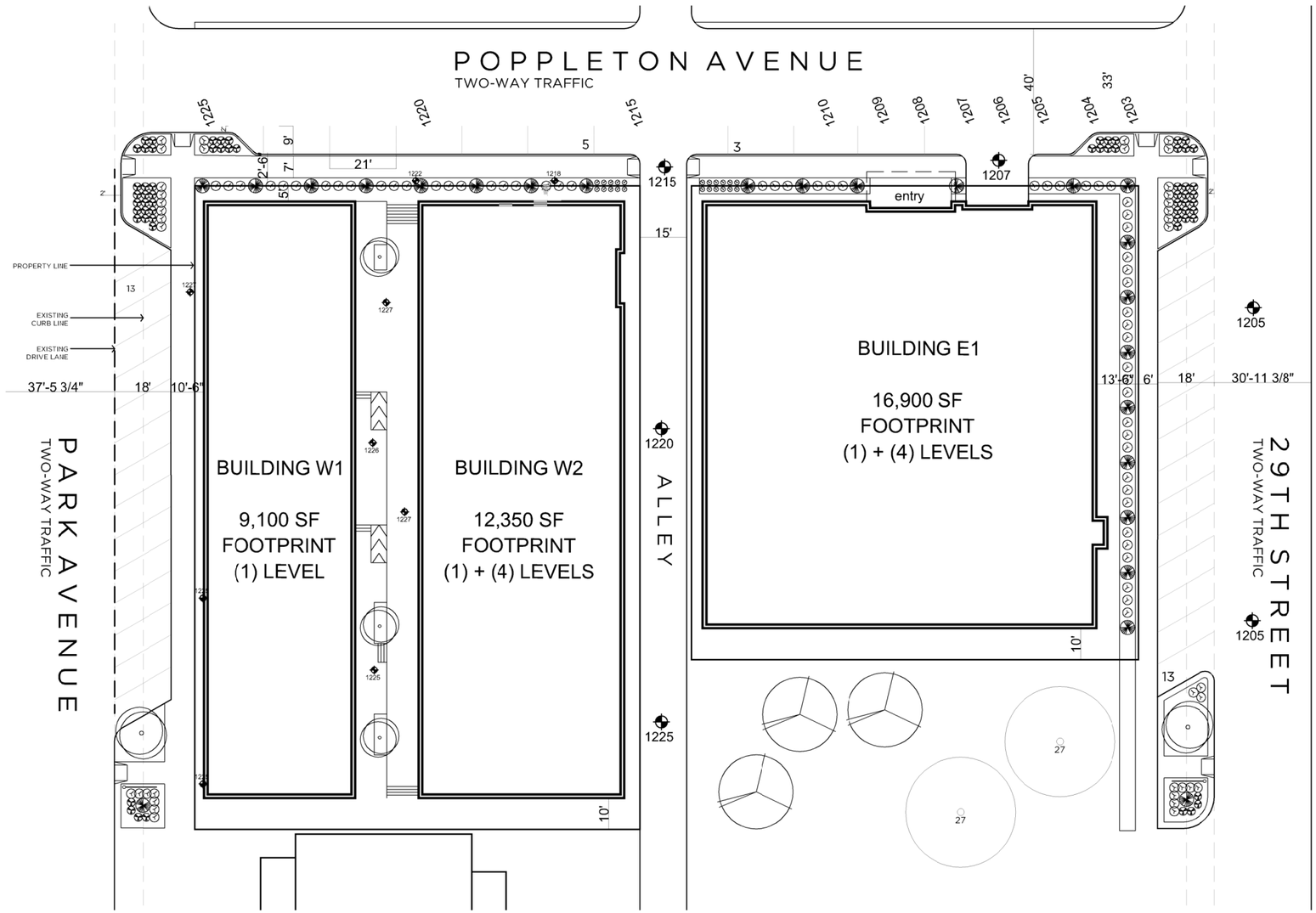

PARKING SUMMARY:

LEVEL	SPACES	SF
ON STREET	34	N/A
GARAGE OPTION W	25	12,350
GARAGE OPTION E	39	16,900
TOTAL	98	29,250

DEVELOPMENT SUMMARY:

WEST BUILDING 01 (W1)

LEVEL	LEASEABLE	GSF
LEVEL 1	8,260	9,100
TOTAL	8,260	9,100

WEST BUILDING 02 (W2)

LEVEL	ST	1BR	2BR	**3BR**	TOTAL	GSF
LEVEL 1	1	5	3	0	9	12,350
LEVEL 2	4	8	4	0	16	12,350
LEVEL 3	4	8	4	0	16	12,350
LEVEL 4	4	8	4	0	16	12,350
TOTAL	13	29	15	0	57	49,400*

*DOES NOT INCLUDE GARAGE

EAST BUILDING

LEVEL	ST	1BR	2BR	3BR	TOTAL	GSF
GROUND LEVEL	0	7	4	1	12	16,900
LEVEL 2	1	7	4	1	13	12,000
LEVEL 3	1	7	4	1	13	12,000
LEVEL 4	1	7	4	1	13	12,000
TOTAL	3	28	16	4	51	52,900*

*DOES NOT INCLUDE GARAGE

SITE PLAN 1" = 40' N

Concept Development Plan

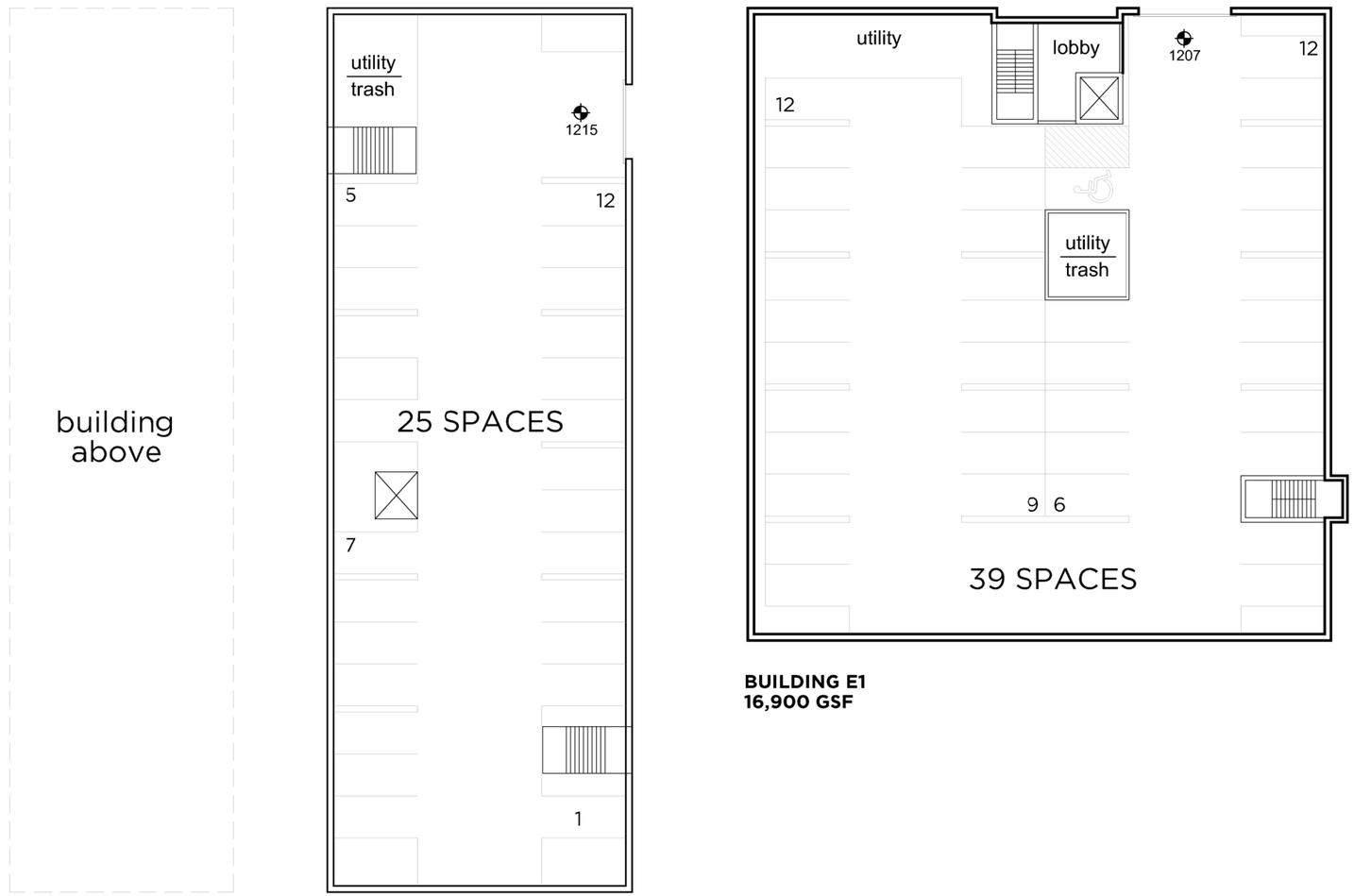

BUILDING W1
0 GSF

BUILDING W2
12,350 GSF

BUILDING E1
16,900 GSF

GARAGE LEVEL PLAN 1″ = 30′ N

Concept Development Plan

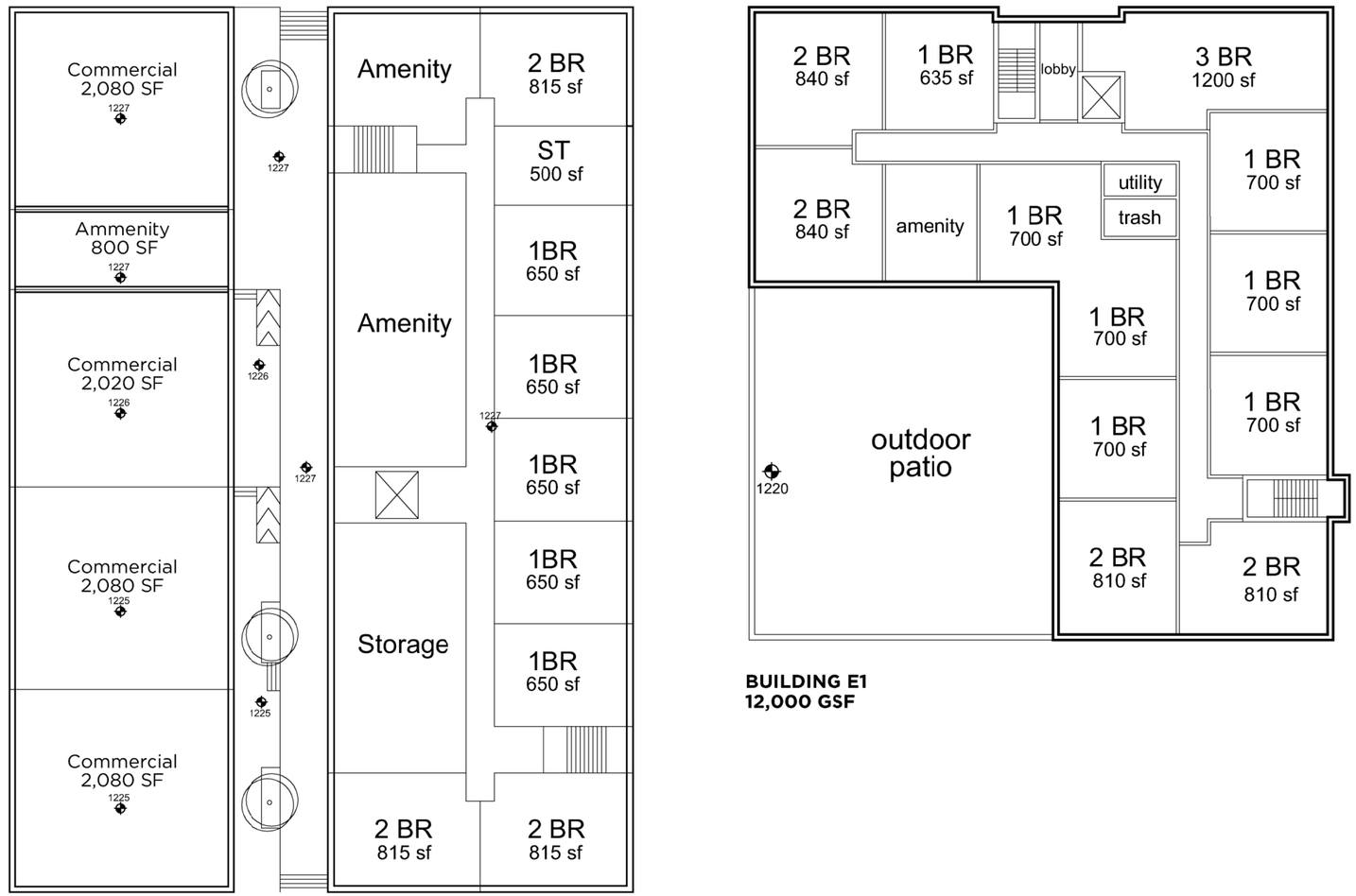

BUILDING W1
9,100 GSF

BUILDING W2
12,350 GSF

BUILDING E1
12,000 GSF

LEVEL 1 PLAN 1" = 30' N

Concept Development Plan

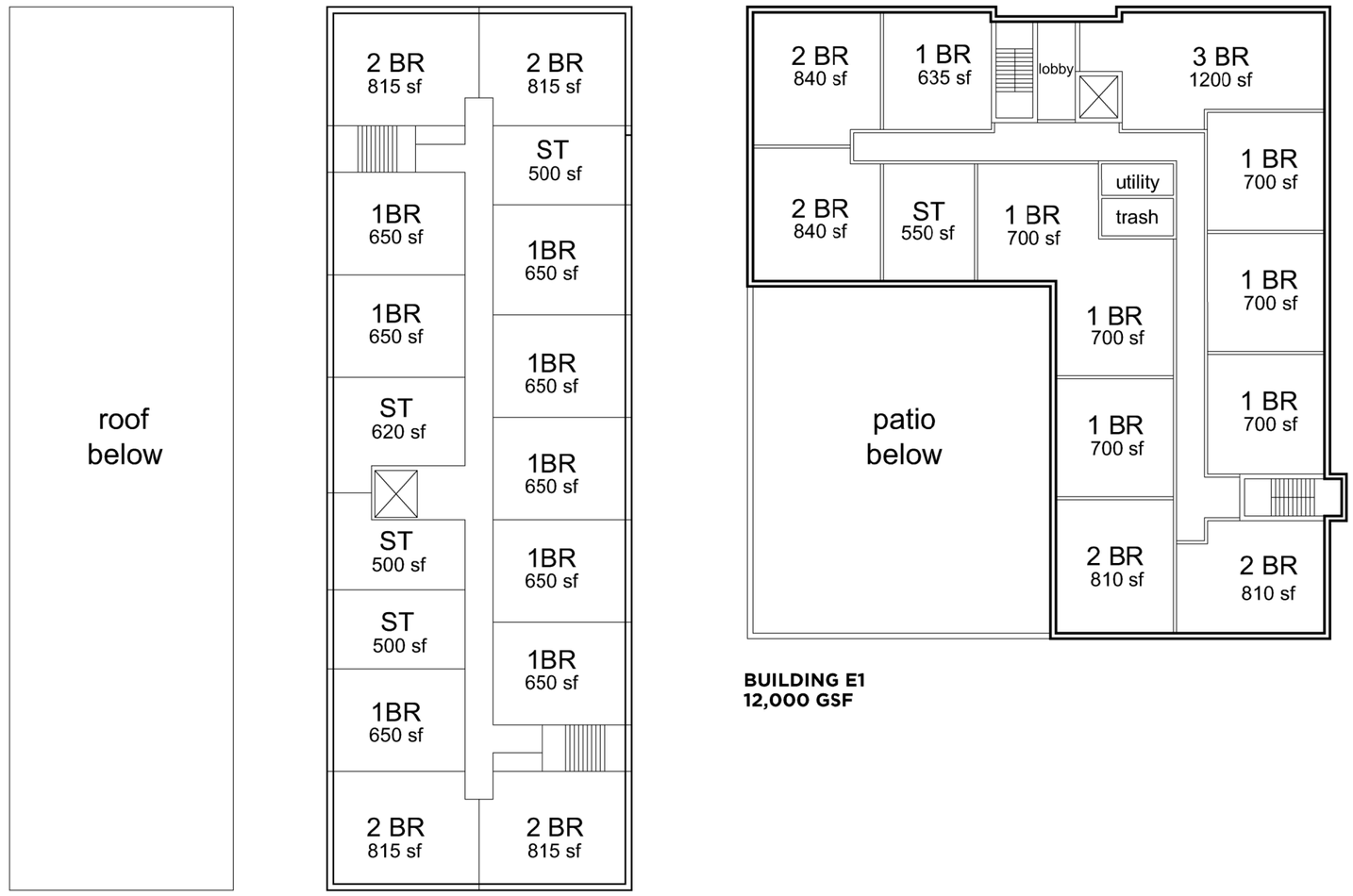

BUILDING W1
0 GSF

BUILDING W2
12,350 GSF

BUILDING E1
12,000 GSF

LEVELS 2-4 PLAN 1" = 30' N

July 27, 2022

Ms. Sarah Klescewski
Section Supervisor, Superfund/VCP
Monitoring & Remediation Division
Nebraska Department of Environment and Energy
245 Fallbrook Boulevard
Lincoln, Nebraska 68521

Subject: **Section 128(a) Assessment – Phase I Environmental Site Assessment, Final**
1303 Park Avenue, 2911 Poppleton, 1306-1310 S 29 Street, Omaha, NE 68105
Contract No.: EES-2020-02
Task Assignment: TA-22-15A
IIS Number: 117501
Program ID No.: BF0434
Tetra Tech Project No.: 103S7158.2215A

Dear Ms. Klescewski:

Tetra Tech, Inc. (Tetra Tech) is pleased to submit the attached Section 128(a) Assessment – Phase I Environmental Site Assessment (ESA) Report regarding the above-referenced site.

If you have any questions or comments regarding this submittal, please contact me at (816) 412-1788.

Sincerely,

David A. Zimmermann
Contract Administrator

Enclosure

cc: Taryn Horn, Brownfields and Voluntary Cleanup Program Coordinator
File

415 Oak Street, Kansas City, MO 64106
Tel 816.412.1741 Fax 816.410.1748 www.tetratech.com

1303 PARK AVENUE, 2911 POPPLETON, 1306-1310 S 29 STREET
OMAHA, DOUGLAS COUNTY, NEBRASKA

SECTION 128(a) ASSESSMENT – PHASE I ENVIRONMENTAL SITE ASSESSMENT

FINAL

Prepared for

THE NEBRASKA DEPARTMENT OF ENERGY AND ENVIRONMENT

Task Assignment	:	TA-22-15A
Program ID Number	:	BF0434
IIS Number	:	117501
Project Funding Code	:	54-322-84007279
Date Prepared	:	July 27, 2022
Contract	:	EES-2020-02
Prepared by	:	Tetra Tech, Inc.
Tetra Tech Project Manager	:	Kaitlyn Mitchell
Telephone	:	(816) 412-1742
Electronic mail	:	Kaitlyn.mitchell@tetratech.com
NDEE Project Manager	:	Taryn Horn
Electronic mail	:	taryn.horn@nebraska.gov
Telephone	:	(402) 471-6411

Approved by:

_____
David A. Zimmermann
Contract Administrator
(816) 412-1788

CONTENTS

Section **Page**

EXECUTIVE SUMMARY ES-1

1.0 INTRODUCTION 1

1.1 PURPOSE 1
1.2 SCOPE OF WORK 2
1.3 SIGNIFICANT ASSUMPTIONS 2
1.4 DEVIATIONS 3
1.5 USER RELIANCE 3

2.0 SITE LOCATION AND GEOLOGIC SETTING 4

2.1 SITE LOCATION 4
2.2 GEOLOGIC SETTING 4

3.0 SUBJECT PROPERTY DESCRIPTION AND BACKGROUND 6

3.1 CURRENT SUBJECT PROPERTY INFORMATION 6

3.1.1 Title and Tax Assessor Records Review 6
3.1.2 Regulatory Agency Database and Records Review 6
3.1.3 Vapor Encroachment Screening 11
3.1.4 Value Reduction for Environmental Issues 13
3.1.5 Subject Property Reconnaissance 13
3.1.6 Interviews 16

3.2 HISTORICAL PROPERTY INFORMATION 18

3.2.1 Historical Property Ownership 18
3.2.2 Sanborn Fire Insurance Maps 22
3.2.3 Property Tax Files 23
3.2.4 Building Department Records 24
3.2.5 Aerial Photographs 24
3.2.6 Historical Topographic Maps 25
3.2.7 City Directories 26
3.2.8 Materials and Chemicals Used On Site 28
3.2.9 Previous Investigations 28

4.0 FINDINGS AND OPINIONS 29

5.0 CONCLUSIONS AND RECOMMENDATIONS 30

6.0 CERTIFICATION STATEMENT 31

7.0 REFERENCES 32

CONTENTS (Continued)

APPENDICES

Appendix

APPENDIX A FIGURES

APPENDIX B CHAIN-OF-TITLE DOCUMENTS AND PROPERTY CARDS

APPENDIX C EDR RADIUS MAP WITH GEOCHECK

APPENDIX D EDR VAPOR ENCROACHMENT SCREENING

APPENDIX E EDR ENVIRONMENTAL LIEN AND AUL SEARCH

APPENDIX F PHOTOGRAPHIC LOG

APPENDIX G HISTORICAL SANBORN FIRE INSURANCE MAPS

APPENDIX H EDR PROPERTY TAX REPORT

APPENDIX I EDR BUILDING PERMIT REPORT

APPENDIX J HISTORICAL AERIAL PHOTOGRAPHS

APPENDIX K HISTORICAL TOPOGRAPHIC MAPS

APPENDIX L HISTORICAL CITY DIRECTORIES

APPENDIX M RESUMES

CONTENTS (Continued)

TABLES

Table **Page**

TABLE 3-1 SUMMARY OF EDR ENVIRONMENTAL DATABASE REVIEW 7

TABLE 3-2 SUMMARY OF ENVIRONMENTAL DATABASE LISTINGS WITHIN APPROPRIATE SEARCH RADII 8

TABLE 3-3 VAPOR ENCROACHMENT MINIMUM SEARCH DISTANCES SURROUNDING THE SUBJECT PROPERTY 12

TABLE 3-4 CHAIN-OF-TITLE SUMMARY 18

TABLE 3-5 SUMMARY OF SANBORN FIRE INSURANCE MAP 23

TABLE 3-6 SUMMARY OF AERIAL PHOTOGRAPHS 24

TABLE 3-7 SUMMARY OF TOPOGRAPHIC MAPS 25

TABLE 3-8 SUMMARY OF CITY DIRECTORIES 26

FIGURES (in Appendix A)

Figure

FIGURE 1 SITE LOCATION MAP

FIGURE 2 SITE LAYOUT MAP

EXECUTIVE SUMMARY

The Nebraska Department of Environment and Energy (NDEE) requested that Tetra Tech, Inc. (Tetra Tech) conduct a Section 128(a) Assessment – Phase I Environmental Site Assessment (ESA) of the Park-Poppleton Property at 1301 Park Ave., 2911 Poppleton, 1306-1310 S 29 St. in Omaha, Douglas County, Nebraska (subject property). Geographic coordinates at the approximate center of the subject property are 41° 14' 47.75" North and 95° 57' 19.51" West. PBPM, LLC and Tudans Enpete Properties, LLC own the subject property.

Purposes of an ESA are to identify recognized environmental conditions (REC), historical RECs (HREC), and controlled RECs (CREC) for the subject property, and to identify the nature of contamination and risks posed by the contamination, if present. A REC is presence or likely presence of any hazardous substance or petroleum product, even under conditions complying with applicable laws, that presents a material risk of harm to public health or the environment. An HREC is a past release of any hazardous substance or petroleum product that has occurred in connection with the subject property and has been addressed to the satisfaction of the applicable regulatory authority or has been addressed such that the subject property has met unrestricted use criteria established by a regulatory authority without need for implementation of any required controls. A CREC is a REC resulting from a past release of hazardous substances or petroleum products that has been addressed to the satisfaction of the applicable regulatory authority, with hazardous substances or petroleum products allowed to remain in place subject to implementation of required controls. Required controls may include property use restrictions, activity and use limitations (AUL), institutional controls, or engineering controls. This ESA also identifies business environmental risks (BER). BERs are a non-scope consideration under ASTM International (ASTM) standard E 1527-21 (that is, they are described and defined by ASTM but are not covered under this practice). Tetra Tech defines a BER as a potential environmental business risk to our clients, even though the ASTM definition of a REC, CREC, or HREC is not met.

During this ESA, Tetra Tech identified the following environmental issues for the subject property:

- The subject property is in Douglas County, Nebraska, which is classified as EPA Radon Zone Level 1, and has high potential for average indoor radon concentrations greater than 4 picoCuries per liter (pCi/L) (Appendix C). EPA recommends action to reduce radon if the radon level exceeds 4 pCi/L in homes. The subject property is not currently occupied; however, if the subject property is redeveloped and occupied, radon sampling should be performed. The location of the subject property in an EPA Radon Zone Level 1 area poses a BER to the subject property.
- The Hanscom Park Garage site at 1325 Park Avenue, approximately 117 feet south-southwest of the subject property, is listed in the EDR Historic Auto database from 1926, 1931, and 1936, and the EDR Historic Cleaners databases from 1926. Based on operations before environmental

regulations of 1980 and proximity of the facility to the subject property, this listing poses a REC and a VEC to the subject property.

- The Acme Rug Cleaners site at 1330-1336 Park Avenue, approximately 195 feet south-southwest of the subject property, is listed in the EDR Historic Cleaners database from 1926 to 2013. Based on operations before environmental regulations of 1980 and proximity of the facility to the subject property, this listing poses a REC and a VEC to the subject property.
- The National Laundry site at 1331 Park Avenue, approximately 207 feet south of the subject property, is listed in the EDR Historic Cleaners database from 1926, 1931 and 1936. Based on operations before environmental regulations of 1980 and proximity of the facility to the subject property, this listing poses a REC and a VEC to the subject property.
- The Norge Discount Cleaners site at 1344 Park Avenue, approximately 306 feet south-southwest of the subject property, is listed in the EDR Historic Cleaners database from 1965 and 1970. Based on operations before environmental regulations of 1980 and proximity of the facility to the subject property, this listing poses a REC and a VEC to the subject property.
- The Dales 66 Service site at 1349 Park Avenue, approximately 307 feet south of the subject property, is listed in the EDR Historic Auto database from 1936 and 1980. Based on operations before environmental regulations of 1980 and proximity of the facility to the subject property, this listing poses a REC and a VEC to the subject property.
- The Park Avenue Coin Laundry site at 1127 Park Avenue, approximately 338 feet north of the subject property, is listed in the EDR Historic Cleaner database from 1970 to 1990. Based on operations before environmental regulations of 1980 and proximity of the facility to the subject property, this listing poses a VEC to the subject property.
- The Omaha Lead site at the intersection I-480 & Abbott Dr. encompasses the eastern portion of the greater metropolitan area in Omaha, Nebraska. One out of four parcels within the subject property boundaries was not sampled for lead. Of the remaining three parcels, two have been remediated. The third had concentrations of lead in soil that exceeded residential risk-based standards, but the elevated concentrations were detected in soils within the drip zone outside the house. The elevated lead was determined to be sourced from lead-based paint (LBP) rather than the lead smelter, and the lead was not eligible for cleanup. It is unknown if contaminated soil was removed when the buildings were demolished. Because concentrations of lead in soils within two of the four parcels are unknown, this listing poses a REC for the subject property.

Tetra Tech recommends the following:

- A Phase II ESA, including soil sampling, to determine concentrations of lead remaining at the subject property, and groundwater and soil-gas sampling to determine if nearby historical gas stations and dry cleaners have impacted the subject property.
- Currently, the subject property is not occupied; however, if the subject property is redeveloped and occupied, radon sampling should be performed.

1.0 INTRODUCTION

Tetra Tech, Inc. (Tetra Tech) received Task Assignment No. TA-22-15A from the Nebraska Department of Environment and Energy (NDEE) under Environmental Services Contract No. EES-2020-02 to provide assistance to NDEE staff in Nebraska. Under authority of the Comprehensive Environmental Response, Compensation, and Liability Act of 1980 (CERCLA) and the Superfund Amendments and Reauthorization Act of 1986 (SARA), Tetra Tech conducted a Section 128(a) Phase I Environmental Site Assessment (ESA) of the inCOMMON Apartments Property at 1303 Park Avenue, 1306-1310 S 29th Street, and 2911 Poppleton in Omaha, Douglas County, Nebraska (subject property) (Figure 1, Appendix A). The Section 128(a) Phase I ESA proceeded through a cooperative agreement with the U.S. Environmental Protection Agency (EPA), and performance and report of it accorded with *Environmental Guidance Document: Section 128(a) Phase I and Phase II Assessments* (Nebraska Department of Environmental Quality [NDEQ] 2007) and *Standard Practice for Environmental Site Assessments: Phase I Environmental Site Assessment Process*, ASTM International (ASTM) Designation: E 1527-21 (ASTM 2021).

1.1 PURPOSE

A goal of this Section 128(a) Phase I ESA was to identify recognized environmental conditions (REC), historical RECs (HREC), and controlled RECs (CREC) for the subject property. A REC is presence or likely presence of any hazardous substance or petroleum product in, on, or at a subject property: (1) due to any release to the environment, (2) under conditions indicative of a release to the environment, or (3) under conditions that pose a material threat of a future release to the environment. The term includes hazardous substances or petroleum products, even under conditions in compliance with laws. The term is not intended to include de minimis conditions that generally do not present a material risk of harm to public health or the environment and that generally would not be the subject of an enforcement action if brought to the attention of appropriate governmental agencies (Section 1.1.1 E 1527-21, ASTM 2021).
An HREC is a past release of any hazardous substance or petroleum product that has occurred in connection with the subject property and has been addressed to the satisfaction of the applicable regulatory authority or has met unrestricted use criteria established by a regulatory authority, without subjecting the subject property to any required controls (Section 3.2.39 E 1527-21, ASTM 2021).
A CREC is a REC resulting from a past release of hazardous substances or petroleum products that has been addressed to the satisfaction of the applicable regulatory authority, with hazardous substances or petroleum products allowed to remain in place subject to implementation of required controls (Section 3.2.17 E 1527-21, ASTM 2021). This ESA also identifies business environmental risks (BER).

BERs are a non-scope consideration under ASTM E 1527-21 (that is, they are described and defined by ASTM but are not covered under this practice). Tetra Tech defines a BER as a potential environmental business risk to our clients, even though the ASTM definition of a REC, CREC, or HREC is not met (Section 3.2.11 E 1527-21, ASTM 2021).

As well, this Section 128(a) Phase I ESA sought to identify RECs, HRECs, and CRECs for the subject property attributable to off-site conditions. This included negative impacts on the subject property by hazardous substances via groundwater migration, surface water runoff, importation of contaminated soils and sediments, or wind-borne particulate matter blown onto the subject property.

PBPM, LLC and Tudans Enpete Properties, LLC own the subject property, currently a vacant lot. This Section 128(a) Phase I ESA intended to satisfy one of the requirements for the innocent landowner defense to CERCLA liability: that is, the practices that constitute "all appropriate inquiry into the previous ownership and uses of the property consistent with good customary practice," as defined in 42 *U.S. Code* Section 9601 (35)(B).

1.2 SCOPE OF WORK

The scope of work (SOW) for the completed Section 128(a) Phase I ESA generally is based on Environmental Guidance Document: Section 128(a) Phase I and Phase II Assessments (NDEQ 2007), ASTM E 1527-21 *Standard Practice for Environmental Site Assessments: Phase I Environmental Site Assessment Process* (ASTM 2021), NDEE Task Assignment No. TA-22-15A, and the approved Work Plan for this task assignment (Tetra Tech 2022). The SOW was to identify RECs, HRECs, and CRECs for the subject property. Section 128(a) Phase I ESAs typically proceed in a four-phase process, including records review; site reconnaissance; interviews with current and past owners and occupants of the subject property and neighboring properties, and local government agencies; and preparation of a report. Section 7 lists sources referenced during preparation of this Phase I ESA report.

The certificate of statement and signatures of Environmental Professionals (EP) who completed this Section 128(a) Phase I ESA are in Section 6.

1.3 SIGNIFICANT ASSUMPTIONS

The following are beyond the scope of the ASTM standard: sampling and analysis for radon, and for lead in groundwater; evaluations of indoor and/or outdoor air quality, regulatory compliance, industrial hygiene, and noise impacts; and identification of geological or geotechnical hazards.

1.4 DEVIATIONS

Regarding each deletion or deviation from the SOW, the Tetra Tech EP has conducted an analysis of the data gaps or failures, and impacts of these on Tetra Tech's ability to render an opinion regarding conditions indicative of releases or threatened releases of petroleum products or hazardous substances.

- Time gaps of more than 5 years were noted in available historical information. Based on consistent, observed use of the site and overlapping sources of information from different years bracketing the time periods within which data gaps are noted, the EP believes that presence of time gaps does not impact the EP's ability to render an opinion regarding RECs, HRECs, or CRECs.
- An interview with the subject property owner was not performed. Tetra Tech sent an ASTM questionnaire to the subject property owner and attempted to contact him several times regarding the questionnaire; however, it was not returned. Lack of owner interview is considered a data gap.
- Interviews with previous landowners were not conducted. Based on consistent observed uses of the subject property, the EP believes that information likely to be obtained from past owners, operators, or occupants of the subject property likely would not be additional to that obtained from other sources.
- No interviews with adjacent property owners or occupants were conducted. ASTM Practice E 1527-21 does not require interviews with adjacent property owners unless a property has been abandoned and potential unauthorized uses or evidence of uncontrolled access to the abandoned property is evident. Based on consistent observed uses of the subject property in reviewed historical information, the EP believes that information obtained from other adjacent property owners or occupants likely would not be additional to that obtained from other sources.

1.5 USER RELIANCE

Tetra Tech compiled this report based partially on information it received from outside sources and other information in the public domain. Tetra Tech based conclusions and opinions herein on information it obtained in compiling the report. Tetra Tech is not required to verify independently information provided to it by the user or gathered throughout the course of this Phase I ESA. For this Phase I ESA, Tetra Tech may rely on information provided unless Tetra Tech determines that information is incorrect based on other information obtained during the Phase I ESA or known by the person preparing this report.

2.0 SITE LOCATION AND GEOLOGIC SETTING

This section briefly describes the subject property location and setting based on information obtained during records review. Site reconnaissance observations and additional information regarding current and historical uses of the subject property and its surroundings are conveyed in Section 3.

2.1 SITE LOCATION

For the purposes of this Section 128(a) Assessment – Phase I ESA, the subject property is at 1303 Park Avenue, 1306-1310 S 29th Street, and 2911 Poppleton Avenue in Omaha, Douglas County, Nebraska (Figure 1, Appendix A). According to the Douglas County Assessor, the subject property consists of four parcels encompassing approximately 1.13 acres. The subject property is described as "HANSCOM PLACE LOT 22 BLOCK 12 N 1 W 142 FT LT 18 & W 142 FT LTS 19 TO & INC, HANSCOM PLACE LOT 1 BLOCK 12 50 X 142, HANSCOM PLACE LOT 2 BLOCK 12 E 142 FT 50 X 142, and HANSCOM PLACE LOT 3 BLOCK 12 E 142 FT 50 X 142" (Douglas County, Nebraska, Assessor 2022).

The subject property is in a mixed-use residential and commercial area. It is bordered north by residential properties, with Immaculate Cleaning group and The Coventry apartments beyond; east by I-480, with residential housing beyond; south by the Koley apartments and Park Roseland apartments, with Don Schafer Display, Star Auto Repair, Endless Trail Bike Shop, Midtown Gas and Groceries, and residential properties beyond; and west by The Exeter apartments and duplexes, with residential properties beyond (Figure 2, Appendix A).

The subject property appears on the U.S. Geological Survey (USGS) 7.5-minute series Omaha South topographic quadrangle map (USGS 1994) in the northeast quarter of Section 28, Township 15 North, Range 13 East (Figure 1, Appendix A). Based on the topographic maps, the property is approximately 1,220 feet above mean sea level. Latitude and longitude at the approximate center of the subject property, referenced to the State Plane Coordinate system North American Datum 1983, are 41° 14' 47.75" North and 95° 57' 19.51" West.

2.2 GEOLOGIC SETTING

The predominant soil type on the subject property is Monona silt loam. These soils are moderately deep to deep, well-drained soils with moderately coarse textures and moderate infiltration rates (Environmental Data Resources, Inc. [EDR] 2022a).

The Western Interior Plains aquifer underlies the subject property. This aquifer system consists of lower aquifer units in rocks of the Ordovician and Cambrian ages, a shale confining unit of Mississippian and Devonian age, and an upper aquifer unit of Mississippian limestone. The system is thick along the flanks of major structural downwarps and is thin or absent on structural uplifts. Regional groundwater movement in the aquifer system is southeastward to eastward. Much of the water discharges from the aquifer system in the transition zone between the Western Interior Plains and the Ozark Plateaus aquifer systems (USGS 1997).

The subject property is on the northeast flank of a topographic promontory that extends to the south, with the higher elevation ground surface to the north and northwest. The ground surface slopes sharply to the northeast (Appendix C). In the absence of site-specific data or other indicators, properties immediately northwest of the subject property are considered upgradient. Direction of groundwater flow has been inferred to be generally east-southeast from the regional topography. Actual groundwater flow direction can be determined only through acquisition of site-specific groundwater elevation data.

3.0 SUBJECT PROPERTY DESCRIPTION AND BACKGROUND

This section describes the subject property boundaries, ownership, use, and condition.

3.1 CURRENT SUBJECT PROPERTY INFORMATION

Current data regarding the subject property were gathered to determine ongoing property use and identify RECs. The following sections describe available title and tax assessor records, regulatory agency records, reconnaissance observations, and interviews regarding the subject property.

3.1.1 Title and Tax Assessor Records Review

Title documents list the legal description of the subject property as follows: "HANSCOM PLACE LOT 22 BLOCK 12 N 1 W 142 FT LT 18 & W 142 FT LTS 19 TO & INC, HANSCOM PLACE LOT 1 BLOCK 12 50 X 142, HANSCOM PLACE LOT 2 BLOCK 12 E 142 FT 50 X 142, and HANSCOM PLACE LOT 3 BLOCK 12 E 142 FT 50 X 142." PBPM, LLC and Tudans Enpete Properties, LLC own the subject property (Appendix B).

3.1.2 Regulatory Agency Database and Records Review

Federal, state, regional, and local records were reviewed to assess whether the subject property has undergone significant unauthorized releases of hazardous substances or other events with potentially adverse environmental effects. EDR, a Tetra Tech subcontractor, performed a database search of the property and area surrounding the property in general accordance with the NDEE's *Environmental Guidance Document: Section 128(a) Phase I & Phase II Assessments* (NDEQ 2007). A copy of this report is in Appendix C (EDR 2022a). Table 3-1 summarizes findings from the regulatory agency database review.

The database search identifies properties with environmental records from numerous federal, state, tribal, and local regulatory agencies, and distances of these properties from a specified geographic location (typically the perimeter of a subject property). The environmental databases searched, and their recommended search radii are listed in the Map Findings Summary on pages 4 through 7 of Appendix C.

Table 3-1 summarizes findings from the EDR environmental database review. EDR identified 66 database listings of the subject property or facilities that could be mapped within the various ASTM-recommended search radii, as well as 18 database listings of "non-geocoded" or "orphan" facilities that, because of poor or inadequate address information, could not be mapped by EDR.

TABLE 3-1

SUMMARY OF EDR ENVIRONMENTAL DATABASE REVIEW
INCOMMON APARTMENTS, OMAHA, NEBRASKA

Database Searched	Search Distance (miles)	Subject Property Identified	Number of Other Facilities within Search Distance*
Federal			
NPL	1.0	Yes	1
ROD	1.0	Yes	1
CORRACTS	1.0	No	2
SEMS	0.50	Yes	1
SEMS-ARCHIVE	0.50	No	3
US ENG CONTROLS	0.50	Yes	1
US INST CONTROLS	0.50	Yes	1
US BROWNFIELDS	0.50	No	1
RCRA NonGen/NLR	0.25	No	2
MANIFEST	0.25	No	1
State and Local Records			
SHWS	1.0	No	8
LAST	0.50	No	2
LUST	0.50	No	16
SWRCY	0.50	No	3
NE BROWNFIELDS	0.50	No	2
PFAS	0.50	No	5
UST	0.25	No	2
HIST UST	0.25	No	1
EDR Exclusive Records			
EDR MGP	1.0	No	2
EDR Hist Auto	0.125	No	3
EDR Hist Cleaner	0.125	No	8
Total Number of Database Listings *			**66**

Notes:

* A facility may be listed in more than one database.

CORRACTS	RCRA Corrective Action	NPL	National Priorities List
EDR	Environmental Data Resources	PFAS	Per- and Polyfluoroalkyl Substances Site Contamination
ENG	Engineering	RCRA	Resource Conservation and Recovery Act
HIST	Historical	ROD	Record of Decision
INST	Institutional	SEMS	Superfund Enterprise Management System
LAST	Leaking Aboveground Storage Tank	SHWS	State Hazardous Waste Facilities
LUST	Leaking Underground Storage Tank	SWRCY	Recycling Facilities
MGP	Manufactured Gas Plant	UST	Underground Storage Tank
NonGen/NLR	Non-generator/No Longer Regulated		

Tetra Tech reviewed the facilities listed within the EDR Report (Appendix C), as summarized in Table 3-2. For the purposes of this assessment, properties immediately northwest of the subject property are considered upgradient. All other properties are crossgradient or downgradient.

TABLE 3-2

SUMMARY OF ENVIRONMENTAL DATABASE LISTINGS
WITHIN APPROPRIATE SEARCH RADII
INCOMMON APARTMENTS, OMAHA, NEBRASKA

Distance from Subject Property (miles)	Address	Direction from Subject Property	Facility Name	Database	Current Status	REC for Subject Property? (Basis)
TP	Intersection I-480 & Abbott Dr	n/a	Asarco, Ferer, & Gould (Omaha Lead)	NPL SEMS PRP ROD US ENG CONTROLS US INST CONTROLS LEAD SMELTERS	The subject property is within the boundaries of the Omaha Lead NPL site. The facility conducted lead refining operations from the early 1870s until 1996. Lead and other heavy metals were emitted into the atmosphere through smokestacks. Pollutants were transported downwind in various directions and deposited on the ground surface. As of December 2015, 13,090 residential properties (93%) have been cleaned up. The remaining properties did not grant access to the EPA. This site is currently on the Final NPL. The soil samples from 1303 Park Ave had concentrations of lead low enough that remediation was not required. However, lead was detected at elevated concentrations along the drip line that exceeded residential standards. However, because this lead was assumed to be from lead-based paint, it was not eligible for remediation. It is unknown if contaminated soil was removed when the buildings were demolished. The soil samples at 2911 Poppleton Ave had concentrations of lead high enough that remediation was necessary. Remediation at 2911 Poppleton Ave took place in December 2000. The soil samples and paint samples from 1310 S. 29th St had concentrations of lead high enough that remediation was necessary. Remediation at 1310 S. 29th St took place in November 2003, and lead based paint stabilization took place in October 2008. Soil assessment has not taken place on the 1306 S. 29th Street parcel, therefore lead concentrations are unknown (City of Omaha 2022).	Yes (Observed contamination)
0.0-0.125	1325-1327 Park Ave	SSW	Hanscom Park Garage	EDR Hist Auto EDR Hist Cleaner	This facility is listed in the EDR Historic Auto database from 1926, 1931, and 1936, and the EDR Historic Cleaners databases from 1926.	Yes (proximity, age of listings)
0.0-0.125	1325 Park Ave	SSW	Shaefer Displays Inc.	SEMS Archive RCRA NonGen/NLR SHWS	The facility is not listed on the NPL, and no further action is planned. No violations were noted for this facility. The facility is listed in the State and Tribal Hazardous Waste Facilities database with no further action planned.	No (status, crossgradient)
0.0-0.125	1330-1336 Park Ave	SSW	Acme Rug Cleaners	EDR Hist Cleaner	The facility is listed in the EDR Historic Cleaners database from 1926 to 2013.	Yes (proximity, age)
0.0-0.125	1331-1333 Park Ave	South	National Laundry	EDR Hist Cleaner	The facility is listed in the EDR Historic Cleaners database from 1926, 1931 and 1936.	Yes (proximity, age)
0.0-0.125	1331 Park Ave	South	Neon Products Co. Inc.	RCRA NonGen/NLR UST	This facility had two USTs removed and none currently in use. No violations were noted for this facility.	No (status, crossgradient)
0.0-0.125	1331 Park Ave	South	Earl Taylor Garage	LUST	The facility status has an NFA status (incident closed).	No (status, crossgradient)
0.0-0.125	1344 Park Ave	SSW	Norge Discount Cleaners	EDR Hist Cleaner	This facility is listed in the EDR Historic Cleaners database from 1965 and 1970.	Yes (proximity, age)
0.0-0.125	1340 Park Ave	SSW	Commongood Recycling	SWRCY	This facility recycles glass, metals, paper, plastic, aerosols, and pressurized cylinders.	No (status, crossgradient)
0.0-0.125	1349 Park Ave	South	Dales 66 Service	EDR Hist Auto	The Dales 66 Service site is listed in the EDR Historic Auto database from 1936 to 1980.	Yes (proximity, age)
0.0-0.125	1349 Park Ave	South	Terry Frost Leasing	LUST	The facility status is listed as NFA (incident closed).	No (status, crossgradient)
0.0-0.125	1349 Park Ave	South	Midtown Gas & Grocery	UST Hist UST	This facility has three tanks currently in use: one 10,000-gallon unleaded UST installed in 1978, one 6,000-gallon E-10 UST installed in 1989, and one 8,000-gallon UST installed in 1989. No evidence of release has been reported.	No (status, crossgradient)
0.0-0.125	1127 Park Ave	North	Park Avenue Coin Laundry	EDR Hist Cleaner	The facility is listed in the EDR Historic Cleaner database from 1970 to 1990.	No (crossgradient)
0.125-0.25	851 S 28th Street	NNE	Tomanio, Michael P	SEMS Archive RCRA NonGen/NLR	The facility is not listed on the NPL, and no further action is planned. No violations were noted for this facility.	No (status, crossgradient)
0.25-0.50	2901 Leavenworth St	North	Fred's Friendly Service	LUST UST Hist UST	The facility status is listed as NFA (incident closed). The facility currently has four tanks in use: one 8,000-gallon unleaded UST installed in 1972, one 6,000-gallon E-10 UST installed in 1972, one 5,000-gallon unleaded UST installed in 1972, and one 550-gallon used oil UST installed in 1998. One tank has been removed from the facility.	No (status, crossgradient)
0.25-0.50	2923 Leavenworth St	North	Kohll's Pharmacy & Homecare	SWRCY	This facility accepts consumer unneeded, unwanted, or expired prescription drugs or over-the-counter medications.	No (status, crossgradient)

TABLE 3-2

SUMMARY OF ENVIRONMENTAL DATABASE LISTINGS
WITHIN APPROPRIATE SEARCH RADII
INCOMMON APARTMENTS, OMAHA, NEBRASKA

Distance from Subject Property (miles)	Address	Direction from Subject Property	Facility Name	Database	Current Status	REC for Subject Property? (Basis)
0.25-0.50	1202 S 24th St	ENE	Anna Rotella Bakery	LUST	The facility status is listed as NFA (incident closed).	No (status, downgradient)
0.25-0.50	1222 S 24th St	East	Midtown Gas	LUST UST Hist UST	The facility status is listed as LUST Trust Fund Priority List – Pending Work. Two tanks currently are in use: one 8,000-gallon unleaded UST and one 6,000-gallon E-10 UST. Both were installed in 1969.	No (downgradient)
0.25-0.50	2623 Center St	SSE	Utilities Services Group	SHWS, NE BROWNFIELDS	The facility status is listed as active aggregate production.	No (downgradient)
0.25-0.50	2623 Center St	SSE	Former Aggregate Production	US BROWNFIELDS	The property was enrolled in the Brownfields program in November 2013. There are no current cleanup activities, and institutional controls are in place.	No (regulatory, downgradient)
0.25-0.50	2623 Center St	SSE	Drum Industries	SEMS Archive RCRA NonGen/NLR	The facility is not listed on the NPL, and no further action is planned. Multiple violations were noted for this facility, with a return to compliance date on January 1, 1989.	No (downgradient)
0.25-0.50	3020 Leavenworth St	NNW	The Triangle	LUST	The facility status is listed as NFA (incident closed).	No (status, crossgradient)
0.25-0.50	1102 S 24th St	ENE	Butera & Son Service	LUST	The facility status is listed as NFA (incident closed).	No (status, crossgradient)
0.25-0.50	3092 Leavenworth St	NNW	Premiere Plastics	LUST	The facility status is listed as NFA (incident closed).	No (status, crossgradient)
0.25-0.50	1523 S 24th St	ESE	Residence	LUST PFAS	The facility status is listed as NFA (incident closed). The facility (NDEE ID 14918) is listed in the fire protection category as low priority.	No (status, downgradient)
0.25-0.50	1523 S 24th St	ESE	Maintenance Facility	LUST	The facility status is listed as NFA (incident closed).	No (status, downgradient)
0.25-0.50	3101 Leavenworth St	NNW	John Jacobson	LUST	The facility status is listed as NFA (incident closed).	No (status, downgradient)
0.25-0.50	2501 Center St	Southeast	Salvation Army Adult Rehab Center	LUST UST NE BROWNFIELDS	The facility status is listed as NFA (incident closed). The facility has one UST listed, with unknown contents, size, and date installed. The tank status is listed as not reported.	No (downgradient)
0.25-0.50	2247 Poppleton Ave	East	St. Ann Parish	LUST	The facility status is listed as NFA (incident closed).	No (status, downgradient)
0.25-0.50	3114 St Mary's Ave	NNW	Inflight Productions	LUST	The facility status is listed as NFA (incident closed).	No (status)
0.25-0.50	26 & Leavenworth, SW corner	NNE	Post Office Station B	LUST	The facility status is listed as LUST Trust Fund Priority List – Pending Work.	No (crossgradient)
0.25-0.50	846 S 24th St	Northeast	Omaha Antique & Job Plating Co.	RCRA-VSQG NE SPILL PFAS	Multiple violations were noted for this facility, with a return to compliance date of May 15, 2008. A release of metals, acids, and cyanides was discovered October 26, 2007. The facility was referred to another regulatory entity. The facility is listed in the electroplating, plating, polish, anodizing, & coloring of metals category as high priority.	No (crossgradient)
0.25-0.50	1003 S 24th St	ENE	Habitat for Humanity Restore	SWRCY	This facility recycles metals and building materials.	No (status, crossgradient)
0.25-0.50	2511 Leavenworth St	Northeast	Record Printing Co.	PFAS	The facility is listed in the personal leather goods, except handbags and purses, category as low priority.	No (crossgradient)
0.25-0.50	3305 Leavenworth St	Northwest	Jorgensen Awnings Inc.	PFAS	The facility is listed in the textile bag & canvas mills category as high priority.	No (crossgradient)
0.25-0.50	1051 S 23rd St	ENE	Mid-Lands Chemical Co.	PFAS	The facility is listed in the specialty cleaning, polishing, & sanitation preparations, disinfectants & deodorants category as high priority.	No (downgradient)
0.25-0.50	1920 S 26th St	SSE	Milder Oil	LAST	The facility status is listed as LUST Trust Fund Priority List – Pending Work.	No (downgradient)
0.25-0.50	3323 Leavenworth St	Northwest	Daily Record	LUST	The facility status is listed as NFA (incident closed).	No (status)

TABLE 3-2

SUMMARY OF ENVIRONMENTAL DATABASE LISTINGS WITHIN APPROPRIATE SEARCH RADII
INCOMMON APARTMENTS, OMAHA, NEBRASKA

Distance from Subject Property (miles)	Address	Direction from Subject Property	Facility Name	Database	Current Status	REC for Subject Property? (Basis)
0.25-0.50	1946 S 26th St	SSE	Former Milder Oil	LAST	The facility status is listed as NFA (incident closed).	No (status, downgradient)
0.50-1.0	2614 Martha St	SSE	Former Grede Omaha LLC	CORRACTS	The facility has completed an RFA and is listed as low corrective action priority since September 23, 1997.	No (status, crossgradient)
0.50-1.0	2101 Woolworth Ave	East	Omaha USARC	SHWS	This facility's operational status is listed as closed as of November 14, 2013 (NECMP 2022)	No (status, downgradient)
0.50-1.0	S 20th Street	ESE	Omaha Gas Co.	MGP	No additional information is provided by EDR.	No (downgradient)
0.50-1.0	1020 S 20th St	ENE	Don Blazek Motors Inc.	SHWS	This facility is listed as NFA and has been taken off the EPA list (NDEE 2022).	No (status, downgradient)
0.50-1.0	1824 S 20th St	ESE	Anderson Excavating & Wrecking/ Omaha FMGP Site	SHWS NE BROWNFIELDS MGP	This facility has an environmental covenant dated September 29, 2017, and activity and use limitations are in place (NDEE 2022).	No (downgradient)
0.50-1.0	1709 Mason St	ENE	Omaha Shot & Lead Works	SHWS	This facility is listed as NFA and has been taken off the EPA list (NDEE 2022).	No (status, downgradient)
0.50-1.0	2702 Douglas St	North	SMC Acquisition Corp.	CORRACTS	The facility has completed RFA and is listed as NFA since January 29, 2014.	No (status, crossgradient)
0.50-1.0	3902 Marcy St	WNW	Marcy Street Drum Site	SHWS	This facility contained 200 abandoned drums of various chemicals (NDEE 2022). No further information is provided by EDR or NDEE.	No (crossgradient)
0.50-1.0	420 S 18th St	Northeast	Missouri River Div. Laboratory	SHWS	This facility has been deactivated due to no use as a chemical laboratory since February 13, 2008 (NDEE 2022).	No (status, crossgradient)

Notes:

CORRACTS	Federal RCRA facilities undergoing Corrective Action
EDR	Environmental Data Resources, Inc.
ENG	Engineering
HIST	Historical
INST	Institutional
LAST	Leaking Aboveground Storage Tank
LUST	Leaking Underground Storage Tank
MGP	Manufactured Gas Plants
n/a	Not applicable
NDEE	Nebraska Department of Environment and Energy
NECMP	Nebraska Enterprise Content Management Portal
NFA	No further action
NonGen/NLR	Non-generator/No Longer Regulated
NPL	National Priorities List
PFAS	Per- and Polyfluoroalkyl Substances Site Contamination
PRP	Potentially Responsible Party
RCRA	Resource Conservation and Recovery Act
REC	Recognized environmental condition
RFA	RCRA Facility Assessment
ROD	Record of Decision
SEMS	Superfund Enterprise Management System
SHWS	State Hazardous Waste Facilities
SPILL	Emergency Release Reports
SWRCY	Solid Waste Disposal Sites/Landfill
TP	Target Property
UST	Underground Storage Tank
VSQG	Very Small Quantity Generator

EDR identified five database listings of facilities within 0.5 mile of the subject property that may have used or created PFAS. However, none is upgradient of or adjacent to the subject property, and none poses a BER for the subject property.

EDR identified 18 database listings of "non-geocoded" or "orphan" facilities that, because of poor or inadequate address information, could not be mapped by EDR. Ten of the listings were in the Leaking Aboveground Storage Tank (LAST) and Leaking Underground Storage Tank (LUST) databases. These 10 sites have a facility status of no further action (NFA) (incident closed) or are farther than 1.0 mile from the subject property, and do not pose RECs for the subject property. Four sites are listed in the Potentially Responsible Parties (PRP) database. All four of these sites are listed as deleted from the NPL, and do not pose RECs for the subject property. Two of these sites are listed in the Superfund Enterprise Management System Archive (SEMS-ARCHIVE) and LEAD SMELTERS databases. According to EDR, these sites are not on the NPL. These sites are farther than 1.0 mile northwest from the subject property, are crossgradient of the subject property, and do not pose RECs for the subject property.

The Omaha White Lead Facility site and the FMGP/Lynch Park site at 20th and Center St is approximately 0.731 mile southeast of the subject property. This site is listed in the Perfluoroalkyl Substances (PFAS), State Hazardous Waste Facilities (SHWS), and Voluntary Cleanup Program (VCP) databases. This facility has an environmental covenant dated August 1, 2012, and AULs are in place (NDEE 2022). An acknowledgement letter was issued, and the action was completed October 1, 2020. This facility likely is connected to the previously discussed Omaha FMGP site. Based on the regulatory status and its location downgradient, this listing does not pose a REC for the Subject Property.

3.1.3 Vapor Encroachment Screening

Tetra Tech completed an initial vapor encroachment screening to determine if a vapor encroachment condition (VEC) exists in the subsurface below any existing subject property structures from hazardous substances, petroleum, and petroleum products that can include volatile organic compounds (VOC), semivolatile organic compounds (SVOC), and/or inorganic volatile compounds (EDR 2022i). The Tier 1 non-invasive vapor encroachment screening for the chemicals of concern occurred within the approximate recommended minimum search distances specified in ASTM E 2600-15 *Standard Guide for Vapor Encroachment Screening on Property Involved in Real Estate Transactions*. The minimum search distances in Table 3-3 are specified in ASTM E 2600 15 (ASTM 2015).

TABLE 3-3

VAPOR ENCROACHMENT MINIMUM SEARCH DISTANCES SURROUNDING THE SUBJECT PROPERTY
INCOMMON APARTMENTS, OMAHA, NEBRASKA

Standard Environmental Record Sources (where available)	Chemicals of Concern (miles)	Petroleum Hydrocarbon Chemicals of Concern (miles)
Federal NPL	0.33	0.10
Federal CERCLIS	0.33	0.10
Federal RCRA CORRACTS	0.33	0.10
Federal RCRA non-CORRACTS TSD	0.33	0.10
Federal RCRA Generators	Subject Property Only	Subject Property Only
Federal Institutional Control/Engineering Control	Subject Property Only	Subject Property Only
Federal ERNS	Subject Property Only	Subject Property Only
State and Tribal-equivalent NPL	0.33	0.10
State and Tribal-equivalent CERCLIS	0.33	0.10
State and Tribal Landfill or Solid Waste Disposal Sites	0.33	0.10
State and Tribal LUST	0.33	0.10
State and Tribal UST	Subject Property Only	Subject Property Only
State and Tribal Institutional Control/Engineering Control	Subject Property Only	Subject Property Only
State and Tribal Voluntary Cleanup	0.33	0.10
State and Tribal Brownfield	0.33	0.10

Notes:

CERCLIS Comprehensive Environmental Response, Compensation, and Liability Information System
CORRACTS RCRA Corrective Action Activity
ERNS Emergency Response Notification System
LUST Leaking Underground Storage Tank
NPL National Priorities List
RCRA Resource Conservation and Recovery Act
TSD RCRA Treatment, Storage, and Disposal
UST Underground Storage Tank

Based on results of the initial vapor encroachment screening, the EDR report identified 12 facilities hosting a chemical of concern within recommended minimum search distances (Appendix D). Based on the regulatory status, cleanup status, and/or inferred groundwater flow gradient, six of these listings pose VECs for the subject property (Appendix C). The Hanscom Park Garage site at 1325 Park Avenue, approximately 117 feet south-southwest of the subject property, poses a VEC to the subject property based on its close proximity to the subject property. The Acme Rug Cleaners site at 1330-1336 Park Avenue, approximately 195 feet south-southwest of the subject property, poses a VEC to the subject property based on its close proximity. The National Laundry site at 1331 Park Avenue, approximately 207 feet south of the subject property, poses a VEC to the subject property based on its close proximity. The Norge Discount Cleaners site at 1344 Park Avenue, approximately 306 feet south-southwest of the subject property, poses a VEC to the subject property based on its close proximity. The Dales 66 Service site at 1349 Park Avenue, approximately 307 feet south of the subject property, poses a VEC to the subject property based on its close proximity. The Park Avenue Coin Laundry site at 1127 Park Avenue,

approximately 338 feet north of the subject property, poses a VEC to the subject property based on its close proximity.

3.1.4 Value Reduction for Environmental Issues

An environmental lien search was ordered for the subject property from EDR. No liens or AULs were identified (EDR 2022h) (Appendix E).

3.1.5 Subject Property Reconnaissance

Ms. Macy La Masney, Tetra Tech Environmental Scientist, conducted a reconnaissance of the subject property on June 23, 2022. Photographic documentation of the reconnaissance is in Appendix F.
The following sections describe the subject property's observed use and exterior and interior features, followed by specific reconnaissance observations.

3.1.5.1 Current Site Use

Other than brick pavement that remains in the alley and retaining walls on the north, east, and west sides of the subject property, the subject property currently is a vacant lot with no structures or other improvements.

3.1.5.2 Exterior Observations

Other than brick pavement that remains in the alley and retaining walls on the north, east, and west sides of the subject property, the subject property currently is a vacant lot with no structures or other improvements.

3.1.5.3 Interior Observations

No structures are present on the subject property; therefore, no interior observations occurred.

3.1.5.4 Hazardous Substances and Petroleum Products

No hazardous substances or petroleum products were observed during the site reconnaissance.

3.1.5.5 Hazardous Waste

Ms. La Masney observed no hazardous waste on the subject property during the site reconnaissance.

3.1.5.6 Landfills, Dumps, Burials, or Solid Waste Disposal

Small amounts of garbage were observed on the subject property (Photograph 9 and Photograph 10, Appendix F). A city trash can is on the east side of the subject property; some garbage was observed on top of the can (Photograph 8, Appendix F). These small amounts of garbage are considered de minimis. No other landfills, sumps, burials, or solid waste disposal was observed during the site reconnaissance.

3.1.5.7 Storage Tanks

Underground Storage Tanks (UST)

No visual evidence of past or present on-site USTs—including pipes, pumps, or stains—was apparent during the site reconnaissance.

Aboveground Storage Tanks (AST)

No visual evidence of ASTs was apparent during the site reconnaissance.

3.1.5.8 Equipment Containing Polychlorinated Biphenyls (PCB)

One pole-mounted transformer was observed on the subject property (Photograph 11, Appendix F). No non-PCB stickers were visible, but the transformer was in good condition. This does not pose a REC for the subject property.

3.1.5.9 Heating, Ventilation, and Air Conditioning (HVAC) System and Fuel Source

No structures were present on the subject property; therefore, no HVAC system or fuel source was observed.

3.1.5.10 Drains, Sumps, Pits, Cisterns, and Cesspools

Other than a storm drain to the city sewer on the northeastern corner of the subject property, no drains, sumps, pits, cisterns, or cesspools were observed on the subject property. The storm drain is not a REC for the subject property.

3.1.5.11 Pits, Ponds, and Lagoons

No pits, ponds, or lagoons were observed on the subject property.

3.1.5.12 Stains or Corrosion on Soil or Pavement

Ms. La Masney observed no areas of staining or corrosion on soil or pavement on the subject property.

3.1.5.13 Areas of Dead, Distressed, Discolored, or Stained Vegetation

Small areas of dead vegetation were observed on the subject property (Photograph 13, Appendix F), but this likely is due to vacancy of the lot and lack of sprinklers or maintenance. No other areas of dead, distressed, discolored, or stained vegetation that could indicate RECs were observed on the subject property.

3.1.5.14 Possible Fill, Grading, or Solid Waste Disposal

No possible fill, grading, or solid waste disposal was observed on the subject property.

3.1.5.15 Smells of Chemical Gases, Petroleum Products, or Noxious Odors

No smells of chemical gases, petroleum products, or noxious odors were detected at the subject property.

3.1.5.16 Wastewater and Stormwater Systems and Discharges

Stormwater in the subject property vicinity either infiltrates the ground or follows local topography.

3.1.5.17 Wells and Potable Water Supply

Ms. La Masney observed one possible well on the subject property (Photograph 14, Appendix F). This well is not listed in the EDR water wells database. A water well on the subject property does not pose a REC for the subject property.

3.1.5.18 Wetlands

ASTM Practice E 1527-21 does not require a field assessment for wetlands. Tetra Tech examined the surrounding area to determine whether potential wetlands were near the subject property. No wetlands or potential wetland areas were identified during the reconnaissance.

3.1.5.19 Lead-based Paint (LBP)

ASTM Practice E 1527-21 does not require a survey or testing for presence of LBP. No painted structures were present on the subject property.

3.1.5.20 Asbestos-containing Materials (ACM)

ASTM Practice E 1527-21 does not require testing for presence of ACM as part of a Phase I ESA. No structures were observed on the subject property; therefore, no suspect ACM was observed.

3.1.5.21 Mold

ASTM Practice E 1527-21 does not require assessment of property conditions for potential of mold growth. No structures were observed on the subject property; therefore, no suspect mold growth was observed.

3.1.5.22 Radon

The subject property is in Douglas County, Nebraska, which is classified as EPA Radon Zone Level 1, and has high potential for average indoor radon concentrations greater than 4 picoCuries per liter (pCi/L) (Appendix C). EPA recommends action to reduce radon if the radon level exceeds 4 pCi/L in homes. This guideline may be applied to workplaces. Because no buildings are on the subject property, radon testing is not necessary at this time. The location of the subject property in an EPA Radon Zone Level 1 area poses a BER to the subject property.

3.1.5.23 Other Site-specific Environmental Conditions

No other site-specific environmental conditions were noted during the site reconnaissance.

3.1.6 Interviews

The objective of conducting interviews was to obtain information concerning RECs for the subject property. This information was obtained verbally, as indicated below. Interviewees were cooperative and forthcoming with information, unless otherwise specified.

3.1.6.1 Interview with Owner

PBPM, LLC and Tudans Enpete Properties, LLC own the subject property. As of the time of this report, they had not completed the user questionnaire.

3.1.6.2 Interview with Key Site Manager

Mr. Andrew Whealy with the inCOMMON Community Development is considered the key site manager. He completed a user questionnaire (Appendix G). He was not aware of (1) any pending, threatened, or

past litigation relevant to hazardous substances or petroleum products in, on, or from the subject property; (2) any pending, threatened, or past administrative proceedings relevant to hazardous substances or petroleum products in, on, or from the subject property, or (3) any notices from any government entity regarding any possible environmental violations relating to hazardous substances or petroleum products.

3.1.6.3 Interview with Current Occupants

The subject property currently is unoccupied; therefore, no occupants were interviewed.

3.1.6.4 Interview with Past Subject Property Owners/Occupants

No interviews were conducted with past owners/occupants of the subject property. Based on consistent observed uses of the subject property, information obtained from past owners, operators, or occupants of the subject property likely would not be additional to that obtained from other resources.

3.1.6.5 Interview with Occupants of Neighboring Properties

No interviews occurred with occupants of neighboring properties because they were not likely to have material information regarding potential presence of contamination at the subject property that would not have been acquired during communication with the property owner or key site manager.

3.1.6.6 Interview with Local Government Officials

Tetra Tech searched the NDEE Interactive Map Servicer for records regarding the subject property and surrounding properties (NDEE 2022). The Interactive Map lists three facilities within the subject property. Upon further review, these facilities had addresses found to be south of the subject property. The Kum & Go site at 1349 Park Avenue, The Earl Taylor Garage site at 1331 Park Avenue, and the Don Schafer Display site at 1325 Park Avenue were previously discussed with their database listings. The Omaha Public Power District (OPPD) Substation No 33 site at 1317 S 30th Avenue is approximately 311 feet west of the subject property. An Emergency and Hazardous Chemical Inventory for Tier II facilities was taken for the substation on February 24, 2012. Sulfuric acid is on site 365 days a year. This facility is not listed in any other databases that would indicate occurrence of a release; therefore, this listing does not pose a REC for the subject property.

3.1.6.7 Other Interviews

No other interviews were conducted.

3.2 HISTORICAL PROPERTY INFORMATION

Tetra Tech gathered historical data regarding the subject property to determine past uses and identify RECs. The following sections describe title documents, Sanborn fire insurance maps, aerial photographs, topographic maps, city directories, other historical maps, and previous environmental reports available regarding the subject property.

3.2.1 Historical Property Ownership

Table 3-4 lists chain-of-title search findings pertaining to the subject property (Nebraska Title Company 2022) (Appendix B).

TABLE 3-4

CHAIN-OF-TITLE SUMMARY
INCOMMON APARTMENTS, OMAHA, NEBRASKA

Date Executed	Transaction Description	Type	Book	Page
1303 Park Avenue				
6/18/1873	Plat of Hanscom Place recorded		14	288
7/14/1879	Andrew J. Hansom and Catherine A. Hanscom to Augustus Pratt	Warranty Deed	28	227
5/6/1881	Augustus Prat and Grace W. Pratt to George Pratt	Warranty Deed	35	517
5/6/1881	George Pratt to Grace W. Pratt	Warranty Deed	35	518
7/30/1881	Andrew J Hanscom and Catherine A. Hanscom to Fannie L. Taylor	Warranty Deed	37	225
6/6/1882	Fannie L. Taylor and William O. Taylor to Augusts Pratt	Warranty Deed	42	248
12/17/1883	Augustus Pratt and Grace W. Pratt to William E. Clarke	Warranty Deed	50	385
4/14/1892	Grace Pratt and Augustus Pratt to Albert L. Nields	Warranty Deed	162	384
6/3/1892	Albert L. Nields and Deborah P. Nields to Arthur C Smith	Warranty Deed	163	424
4/15/1895	Arthur C. Smith and Harriet F. W. Smith to Joseph H. White	Warranty Deed	193	440
9/28/1899	E. S. Dundy Jr. in Chancery to The Northwestern Mutual Life Insurance Company	Deed	230	283
8/3/1904	Plat Opening Alley		276	23
9/7/1909	The Northwestern Mutual Life Insurance Company to John P. Finley	Warranty Deed	332	524
3/7/1910	John P. Finley and Jennie M. Finley to Charles P. Traver	Warranty Deed	335	369
6/1/1910	Charles P. Traver to James Haire	Warranty Deed	340	290
4/21/1911	James Haire to Ralph E. Solomon	Warranty Deed	346	356
2/14/1913	Ralph E. Solomon to Samuel E. Solomon	Warranty Deed	367	458
4/21/1914	Samuel E. Solomon and Emma Solomon to J. O. Detweiler	Warranty Deed	379	73
3/7/1916	John O. Detweiler and Nellie C. Detweiler to William J. Traver	Warranty Deed	399	248
1/29/1917	Peter Malmquist and Alma Malmquist to Harriet F. W. Smith	Warranty Deed	402	391
1/29/1917	William J. Traver and Evelyn L. Traver to Peter Malmquist	Warranty Deed	409	96

TABLE 3-4

CHAIN-OF-TITLE SUMMARY
INCOMMON APARTMENTS, OMAHA, NEBRASKA

Date Executed	Transaction Description	Type	Book	Page
7/21/1928	Trustee under the last will and testament of Harriet F. W. Smith, deceased to The Creche, Inc.	Last Will and Testament – Warranty Deed	559	73
6/29/1949	The Creche, Inc. to Alex Morar and Anton Jarmak	Warranty Deed	857	609
10/28/1949	Anton Jarmak to Alex Morar	Warranty Deed	863	721
12/13/1966	Alex Morar, Sr. and Mary Morar to Alex Morar, Jr. and Betty Lu Morar	Warranty Deed	1305	753
19/19/1966	Alex Morar, Jr. and Betty Lu Morar to Alex Morar, Sr. and Mary Morar	Quit Claim Deed	1306	461
2/3/1967	Alex Morar, Sr. and Mary Morar to Ales Morar, Jr. and Betty Lu Morar	Quit Claim Deed	1309	431
10/29/1976	Alex Morar, Jr., and Betty Lu Morar to Alex Morar Jr.	Warranty Deed	1556	93
3/20/1978	Alex Morar, Jr. to Robert F. Kahnen and JoAnn M. Kahnen	Warranty Deed	1591	604
2/25/2014	Robert F. Kahnen and JoAnn M. Kahnen to Robert M. Ryan II	Warranty Deed	Inst. No. 2014014052	
6/9/2021	RMR Property Group, LLC, as to Parcels 1 and 2 and Robert M. Ryan, II and Andrea Ryan to Parcels 3 and 4 to PBPM, LLC, and Tudans Enpete Properties, LLC	Warranty Deed	Inst. No. 2021075605	
1306 S 29th Street				
6/18/1873	Plat of Hanscom Place recorded		14	288
6/14/1879	Andrew J. Hanscom and Catherine A. Hanscom to Augusts Pratt	Warranty Deed	28	227
5/6/1881	Augustus Pratt and Grace W. Pratt to George Pratt	Warranty Deed	35	517
5/6/1881	George Pratt to Grace W. Pratt	Warranty Deed	35	518
10/28/1885	Grace W. Pratt and Augustus Pratt to Charlotte A. Smythe	Warranty Deed	62	385
11/16/1885	Charlotte A. Smythe and Edwin F. Smythe to Frederick B. Lowe	Warrant Deed	62	489
11/25/1885	Frederick B. Lowe to Charles H. Sampson	Warranty Deed	63	353
5/5/1887	Charles H. Samson and Lissie B. Samson to Hubert H. Hake	Warranty Deed	89	399
3/1/1889	Hubert H. Hake and Mannie M. Hake to Henry P. Drexel	Warranty Deed	120	317
7/31/1891	Henry P. Drexel and Mamie Drexel to Patrick Garvey	Warranty Deed	152	605
3/12/1894	Patrick Garvey and Mary Garvey to John Morrison Hamilton	Warrant Deed	183	422
8/3/1904	Plat Opening Alley		276	23
12/22/1908	Isabel B. Hamilton, Irene Hamilton, Isabel Hamilton Putney and Lewis H. Putney, sole and only heirs at law of John M. Hamilton, deceased to Lettie C. Dallas	Warranty Deed	316	272
4/1/1913	Cecil H. Cookson and Violet E. C. Cookson to Isabel B. Hamilton	Quit Claim Deed	368	160
4/1/1913	Lettie C. Dallas and Walter I Dallas to May Sullivan	Warrant Deed	370	217
1/15/1921	May Sullivan to James A Sullivan	Warranty Deed	461	554
5/29/1922	James A. Sullivan to Sarah A. Sullivan	Warranty Deed	476	93
2/23/1933	Last Will and Testament of Sarah A. Sullivan, Deceased	Last Will and Testament	607	642
3/24/1965	Decree in the Matter of the Estate of May S. McArdle, Deceased	Decree in the Matter of Estate	423	593
4/22/1965	Clare Murphy to Harry T. Sullivan	Quit Claim Deed	1249	589

TABLE 3-4

CHAIN-OF-TITLE SUMMARY
INCOMMON APARTMENTS, OMAHA, NEBRASKA

Date Executed	Transaction Description	Type	Book	Page
4/22/1965	Elenaor Morgan and Robert R. Morgan to Harry T. Sullivan	Quit Claim Deed	1249	591
11/9/1972	United States National bank of Omaha to James E. Brezina and Carol Brezina	Trustee's Deed	1468	171
12/4/1972	May Sullivan McArdle to James E. Brezina and Carolyn A. Brezina	Warranty Deed	1469	454
3/22/1984	James E. Brezina and Carolyn A. Brezina to Salvatore A (Ted) Marcuzzo	Warranty Deed	1725	715
11/24/1992	Salvatore A. Marcuzzo and Kristine Marcuzzo, to Samuel Nelson Lambe and Charles St. George Kirkland	Joint Tenancy Quitclaim Deed	1938	1
1/8/1997	Timothy F. Dunning, Successor to Richard A. Roth, Sheriff of the County of Douglas to Land Reutilization Commission of Douglas County its successors and assigns	Sheriff's Deed	2051	607
1/8/1997	Land Reutilization Commission of the County of Douglas, Nebraska to Melissa J. Booth	Special Warranty Deed	2051	612
11/3/2017	Affidavit for Transfer of Real Property without Probate	Affidavit	Inst. No. 2017089183	
12/7/2017	Kay C Booth Jr. to Shawna Booth	Warranty Deed	Inst. No. 2017098771	
5/27/2020	Shawna Booth to Little Venez, LLC	Warranty Deed	Inst. No. 2020050585	
6/7/2021	Little Venez, LLC, to RMR Properties as to Parcels 1 and 2 and Robert M. Ryan II and Andrea Ryan to parcels 3 and 4 to PBPM, LLC and Tudans Enpete Properties, LLC	Warranty Deed	Inst. No. 2021075605	
1310 S 29th Street				
6/18/1873	Plat of Hanscom Place recorded		14	288
7/14/1879	Andrew J. Hanscom and Catharine A. Hanscom to Augustus Pratt	Warranty Deed	28	227
5/6/1881	Augustus Pratt and Grace W. Pratt to George Pratt	Warranty Deed	35	517
5/6/1881	George Pratt to Grace W. Pratt	Warranty Deed	35	518
8/18/1885	Grace W Pratt to Augustus Pratt to John Q. Burgner	Warranty Deed	60	550
9/10/1980	John Q. Burgner and Anna R. Burgner to E. H. Walters	Warranty Deed	143	400
8/30/1892	E. H. Walters and Fannie B. Walters to Lodowick F. Crofoot	Warranty Deed	165	563
8/30/1892	Lodowick F. Crofoot to Fannie B Walters	Warranty Deed	165	564
8/3/1904	Plat Opening Alley		276	23
10/10/1906	Fannie B. Walters and E. H. Walters to Henry G. von Windheim	Warranty Deed	299	599
6/14/1926	Henry G. von Windheim and Laura von Windheim to Anna Shlaes	Warranty Deed	542	599
5/17/1927	Anna Shlaes and Richard M. Schlaes to Reed E. Davis	Warranty Deed	551	528
11/2/1928	Reed E. Davis and Myrtle K. Davis to John J. Kolb	Warranty Deed	566	624
11/3/1928	John J. Kolb and Clara M. Kolb to Myrtle K. Davis	Warranty Deed	566	627
12/14/1929	Myrtle K. Davis and Reed E. Davis to Henry Baker and Letha Baker	Warranty Deed	573	302
1/20/1933	C. B. McDonald, Sheriff of said County of Douglas to H. G. Windheim	Sheriff's Deed	595	673

TABLE 3-4

CHAIN-OF-TITLE SUMMARY
INCOMMON APARTMENTS, OMAHA, NEBRASKA

Date Executed	Transaction Description	Type	Book	Page
1/20/1933	H. G. Windheim and Laura Windheim to William L. Connelly	Warranty Deed	613	46
4/25/1941	William L. Connelly and Bridget Connelly to Phyllis Armstead	Warranty Deed	688	581
4/25/1941	Phyllis Armstead to William L. Connelly and Bridget Connelly	Warranty Deed	688	583
3/26/1957	Bridget Connelly to Joseph C. Connelly	Quit Claim Deed	1013	469
7/25/1985	Deed Distribution by Personal Representative from Margaret A Nehe Harbour, Personal Representative of the Estate of Joseph S. Connelly to Margaret Nehe Harbour	Deed of Distribution	1760	101
8/1/1985	Margaret A. Nehe Harbour and Leland F. Harbor to Kevin L. Gardner	Warranty Deed	1760	445
3/25/1986	Kevin Lee Gardner to Kevin Lee Gardner and Theresa L. Franks-Gardner	Survivorship Warranty Deed	1775	271
12/8/1986	Kevin Lee Gardner and Theresa L. Franks-Gardner to Jerry L. Jenkins and Denise Jenkins with rights of survivorship	Warranty Deed	1793	352
6/8/1989	Jerry L. Jenkins and Denise Jenkins to David L. Herzog, P.C.	General Warranty Deed	1851	52
3/21/1991	David L. Herzog and Susan C Herzog to David L. Herzog, P.C.	Quitclaim Deed	1894	494
4/17/1995	Phillip H. Robinson, Master Commissioner to Secretary of Veteran Affairs, An Officer of the United States of America	Master Commissioner's Deed	2002	136
12/1/1995	Secretary of Veterans Affairs, an Officer of the United States of America to Melissa J. and Kay C. Booth Jr.	Deed	2019	656
11/3/2017	Certified Death Certificate for Melissa Jean Booth, Deceased recorded November 3, 2017.	Death Certificate	Inst. No. 2017089135	
11/3/2017	Kay C. Booth Jr. to Shawna R. Booth	Warranty Deed	Inst. No. 2017089136	
6/12/2020	Edward E. Brink, Successor Trustee to RMR Property Group, LLC	Trustee's Deed Under Sale	Inst. No. 2020057966	
6/9/2021	RMR Property Group, LLC a to Parcels 1 and 2 and Robert M. Ryan II and Andrea Ryan, as to Parcels 3 and 4 to PBPM, LLC and Tudans Enpete Properties, LLC	Warranty Deed	Inst. No. 2021075605	
2911 Poppleton Avenue				
6/18/1873	Plat of Hanscom Place recorded		14	288
7/14/1879	Andrew J. Hanscom and Catharine A. Hanscom to Augustus Pratt	Warranty Deed	28	277
5/6/1881	Augustus Pratt and Grace W. Pratt to George Pratt	Warranty Deed	35	517
5/6/1881	George Pratt to Grace W. Pratt	Warranty Deed	35	518
5/14/1886	Grace W. Pratt and Augustus Pratt to Belle J. Arnold	Warranty Deed	66	178
5/19/1903	Belle J. Arnold and Harry A. Arnold to Nathan F. Rickard	Warranty Deed	261	55
8/3/1904	Plat Opening Alley		276	23
3/14/1910	Nathan F. Rickard and Rose M. Rickard to James Arthur Morgan	Warranty Deed	300	553
3/28/1910	James Arthur Morgan to Robert H. Landeryou	Warranty Deed	335	657

TABLE 3-4

CHAIN-OF-TITLE SUMMARY
INCOMMON APARTMENTS, OMAHA, NEBRASKA

Date Executed	Transaction Description	Type	Book	Page
6/26/1911	Robert H. Landeryou and Nellie Landeryou to Bert Smith	Quit Claim Deed	344	613
4/12/1912	Bert Smith and Clara Smith to Missouri River Lumber Co.	Quit Claim Deed	363	18
9/21/1916	Missouri River Lumber Company to Tillie Woolfson	Warranty Deed	405	95
4/27/1921	Tillie Woolfson and M. L. Woolfson to C. S. Andrews	Warranty Deed	450	294
10/16/1923	Clarence S. Andrews and Carrie E. Andrews to Miriam Miller	Warranty Deed	499	389
10/16/1923	Miriam Miller to R. A. McClure	Warranty Deed	499	390
8/12/1925	R. A. McClure and Ida H. McClure to Anna M. Ish	Warranty Deed	527	204
12/4/1925	Anna M. Ish and James C. Ish to Stephen V. Barker	Warranty Deed	533	317
8/23/1926	Stephen V. Barker and Christine Barker to Reuben A. McClure	Warranty Deed	543	688
10/25/1927	Reuben A. McClure to Ida H. McClure	Quit Claim Deed	546	393
10/25/1944	R. A. McClure and Ida H. McClure to Ida M. McElroy	Warranty Deed	742	561
5/9/1945	Ida M. McElroy to Walter M. Whalen and Ottelea R. Whalen	Warranty Dead	753	668
2/14/1972	Decree in the Matter of the Estate of Walter M. Whalen, Deceased	Decree in the Matter of Estate	507	99
4/29/2002	Jerry J. Whalen and Charlotte Whalen to Robert F Kahnen and Joann M. Kahnen	Joint Tenancy Warranty Deed	2209	163
2/25/2014	Robert F. Kahnen and JoAnn M. Kahnen, to Robert M. Ryan, II	Warranty Deed	Inst. No. 2014014052	
6/9/2021	RMR Group, LLC as to Parcels 1 and 2 and Robert M. Ryan, II and Andrea Ryan as to Parcels 3 and 4 to PBPM, LLC and Tudans Enpete Properties, LLC	Warranty Deed	Inst. No. 2021075605	

Based on the chain-of-title search, Andrew J. Hansom and Catherine A. Hanscom granted the property to Augustus Pratt in 1879. The easement for the alley was acquired in 1904. The Missouri River Lumber Co. owned one parcel of the subject property from 1912 to 1916. Various private people owned the subject property from 1879 to 2021, when PBPM, LLC and Tudans Enpete Properties, LLC purchased the four parcels. No RECs were identified during the chain-of-title search.

3.2.2 Sanborn Fire Insurance Maps

Tetra Tech reviewed Sanborn fire insurance map coverage of the subject property and surrounding areas from years 1887, 1890, 1901, 1934, 1962, and 1969 (EDR 2022b) (Appendix G). Sanborn fire insurance maps can be used as indicators of land use and structural changes on the subject property, and thus can help determine historical land use that might pose a REC for the subject property. Table 3-5 summarizes information obtained from the Sanborn fire insurance map.

TABLE 3-5

SUMMARY OF SANBORN FIRE INSURANCE MAP
INCOMMON APARTMENTS, OMAHA, NEBRASKA

Year	Comments
1887	The subject property is not depicted on this map. Surrounding properties to the north, west, and east are not depicted on this map. Surrounding properties depicted to the south include a school and a car house for a street car line.
1890	The subject property is depicted with dwellings and stables on the north, east, and south portions. Surrounding properties are primarily dwellings in all directions, with a line of stores on the adjacent west property.
1901	The subject property appears similar to the 1890 map. Surrounding properties appear similar to the 1890 map, except the stores to the west are now depicted as dwellings. A livery stable and carriage house has been constructed northwest of the subject property.
1934	The subject property appears to have apartments on the north, west-central, and east-central portions. The eastern portion still hosts dwellings, and the dwelling and stable on the southern portion has been removed. The surrounding properties appear similar to the 1901 map, expect the dwellings to the southeast no longer appear, and the public school has expanded. Apartments are now northwest and south of the subject property. A laundry, a dry cleaner, and a rug cleaner have been constructed approximately 200 feet south of the subject property, at locations identified as Acme Rug Cleaner and National Laundry.
1962	The subject property appears similar to the 1934 map, except the northwest apartment is now a rest home. An interstate is now to the east, dwellings are to the north and west, and a rest home is north of the subject property. Commercial properties and a filling station now appear to the south.
1969	The subject property appears similar to the 1962 map. Surrounding properties appear similar to the 1962 map.

The subject property hosted a residence, stables, and several buildings from as early as 1890 until as late as 1969. As early as 1934 until as late as 1962, properties within 200 feet of the subject property were occupied by dry cleaners and commercial laundries. From 1962 to 1969, a highway was present on the east side of the subject property. No RECs were identified during the review of the insurance maps that were not previously identified by the regulatory records review (Table 3-2).

3.2.3 Property Tax Files

Property tax files can include records of past ownership, appraisals, maps, sketches, photos, or other information pertaining to the subject property. Property Tax Files pertaining to the subject property are not available from EDR (EDR 2022c) (Appendix H). Tetra Tech accessed a copy of the property card for the subject property parcels from the Douglas County Assessor's webpage. According to the property card, PBPM LLC ETAL owns the subject property (Douglas County, Nebraska, Assessor 2022).

3.2.4 Building Department Records

Building department records at local governments can indicate permission to construct, alter, or demolish improvements at the subject property. EDR identified the following building department records pertaining to the subject property and surrounding properties: residential plumbing permits, property maintenance board applications, electrical permits, HVAC permits, window replacements, fencing installation, pressure vessel permits, remodeling, general repairs, fire repairs, demolitions, sewer cutoffs, sewer repairs, sign permits, and roofing permits (EDR 2022d) (Appendix I). A Tank Installation permit was listed for 2956 Harris Street on December 16, 1993. No further information is provided. This site is not listed in any database that would indicate occurrence of a release; therefore, this permit does not pose a REC for the subject property.

3.2.5 Aerial Photographs

Tetra Tech reviewed aerial photographs of the subject property and surrounding area from years 1938, 1949, 1950, 1952, 1969, 1970, 1979, 1982, 1993, 1999, 2006, 2009, 2012, and 2016 (EDR 2022f) (Appendix J). Aerial photographs can be used as indicators of land use and structural changes on the subject property, and thus can help determine historical land use that might pose a REC for the subject property. Table 3-6 summarizes information obtained from the aerial photographs.

TABLE 3-6

SUMMARY OF AERIAL PHOTOGRAPHS
INCOMMON APARTMENTS, OMAHA, NEBRASKA

Year	Comments
1938	The subject property appears to be developed with multiple structures, but dense tree cover obscures the view. The surrounding properties appear to be primarily residential or commercial properties. A railroad and aboveground storage tanks are visible to the southeast, and Hanscom Park is visible to the southwest.
1949	The subject property appears similar to the 1938 photograph. The surrounding area appears similar to the 1938 photograph.
1950	The subject property appears similar to the 1949 photograph. The surrounding area appears similar to the 1949 photograph.
1952	The subject property and surrounding area appear similar to the 1950 photograph.
1969	The subject property appears similar to the 1952 photograph. The surrounding area appears similar to the 1952 photograph, except I-480/75 is now visible to the east, and new structures are present south of the subject property. A new structure is visible near the railroad tracks to the southeast.
1970	The image is of poor quality; however, the structures on the subject property are no longer visible. The surrounding area appears similar to the 1969 photograph
1979	The structures on the subject property are visible. The surrounding area appears similar to the 1970 photograph, except with a baseball field present to the southeast.
1982	The subject property and surrounding area appear similar to the 1979 photograph.

TABLE 3-6

SUMMARY OF AERIAL PHOTOGRAPHS
INCOMMON APARTMENTS, OMAHA, NEBRASKA

Year	Comments
1993	The subject property and surrounding area appear similar to the 1982 photograph.
1999	The subject property and surrounding area appear similar to the 1993 photograph.
2006	The subject property and surrounding area appear similar to the 1999 photograph, except the tanks near the railroad tracks are no longer present.
2009	The subject property and surrounding area appear similar to the 2006 photograph.
2012	The subject property and surrounding area appear similar to the 2009 photograph.
2016	The subject property and surrounding area appear similar to the 2012 photograph.

Review of the aerial photographs did not indicate any RECs for the subject property.

3.2.6 Historical Topographic Maps

Topographic maps can be used as indicators of land use and structural changes on the subject property, and thus can help determine historical land use that might pose a REC for the subject property. Tetra Tech reviewed topographic maps of Omaha's vicinity from years 1893, 1898,1956, 1969, 1975, 1984, 1994, 2014, and 2017, and Omaha South and North quadrangle topographic maps (EDR 2022e) (Appendix K). Table 3-7 summarizes information obtained from the historical topographic maps.

TABLE 3-7

SUMMARY OF TOPOGRAPHIC MAPS
INCOMMON APARTMENTS, OMAHA, NEBRASKA

Year	Description
1893	The subject property is within an unmapped area. Surrounding areas to the north appear to be developed primarily with residential structures, with the southern portion unmapped.
1898	The subject property appears to be in a residentially developed area. Surrounding areas appear to be residentially developed. A railroad southeast of the subject property extends to the south and east. Another railroad southwest of the subject property extends to the south and northwest.
1956	The subject property is within a residentially developed area of Omaha, with not all structures shown on the map. Surrounding areas appear similar to the 1898 map, except with additional residential development to the west. Park School is to the south, Hanscom Park is to the southwest, and a country club and hospital are west of the subject property. Multiple tanks are southeast of the subject property, east of the railroad tracks.
1969	The subject property appears similar to the 1956 map. Surrounding areas seem similar to the 1956 map, except an additional residential and commercial development is in all directions, and a new highway (I-480/75 Highway) is to the east of the subject property and runs north and south.
1975	The subject property appears similar to the 1969 map. Surrounding areas appear similar to the 1969 map, except for expansion of I-80 to the southeast, expansion of I-480 to the northeast, and additional residential and commercial development in all directions.
1984	The subject property appears similar to the 1975 map. Surrounding areas appear similar to the 1975 map, except for additional residential and commercial development in all directions.

TABLE 3-7

SUMMARY OF TOPOGRAPHIC MAPS
INCOMMON APARTMENTS, OMAHA, NEBRASKA

Year	Description
1994	The subject property appears similar to the 1975 map. The surrounding area appears similar to the 1984 map, except for almost complete removal of the railroad to the southwest.
2014	Buildings and tanks are no longer depicted on the map, except for schools, hospitals, police stations, and fire stations.
2017	The subject property appears similar to the 2014 map. The surrounding areas appear similar to the 2014 map.

Review of topographic maps did not indicate any RECs for the subject property.

3.2.7 City Directories

Tetra Tech reviewed city directory listings from years 1915, 1926, 1931, 1936, 1941, 1946, 1951, 1956, 1961, 1965, 1970, 1975, 1980, 1985, 1990, 1994, 1995, 1999, 2001, 2004, 2007, 2009, 2014, and 2017 (EDR 2022g) (Appendix M). Table 3-8 summarizes information obtained from the historical city directory listings. Only commercial and industrial listings are included in the table for surrounding properties.

TABLE 3-8

SUMMARY OF CITY DIRECTORIES
INCOMMON APARTMENTS, OMAHA, NEBRASKA

Address	Property Use
Subject Property	
1303 Park Ave	A C Smith (1915), Mrs. Harriet Smith (1926), The Creche (1931, 1936), Harrow Nursing Home (1941), The Creche Children's Home (1946), Harrow Nursing Home (1951), Stevens Rest Haven (1956, 1961), Park Avenue Men's Club Boarding (1965), Melody Manor Nursery (1970, 1975), Apartments (1980), K C Maintenance & Construction and Apartments (1985), Hanscom Place Apartments (1990, 1995, 1999), Apartments (2001, 2004), No current listing (2007), Multiple listings (2009, 2014, 2017)
1306 S. 29th St	Mrs. S A Sullivan (1915), J A Sullivan (1926, 1931), Harry T Sullivan (1941, 1946), Maurice E Sullivan (1951, 1956, 1961), James E Brezina (1965, 1970), Thos J Egan (1975, 1980), Pat Packett (1985), No Return (1990), Apartments (1995)
1310 S. 29th St	H G Windheimer (1915, 1926) Henry Baker (1931), Wm L Connelly (1936, 1941, 1946, 1951), Mrs. Bridget Connelly (1956), Joseph C Connelly (1961, 1965, 1970, 1975, 1980, 1985), Jerry Jenkins (1990), Apartments (1995), Kay C Booth Jr, Melissa J Booth, Terry S Galloway (2001), No current listing (2007)
2911 Poppleton	Vacant (1915), Allen Alpha (1926), Anderson Edgar (1931), Clearance A McCaul (1936), Walter M Whalen (1941, 1951), Mrs. Ottelea Whalen (1956, 1961), Mrs. Susan Collins (1965), Harold J Collins (1970), Greco Frank (1975), Dorothy L Leonard (1980), Apartments (1985, 1990, 1995), Sharon M Rutton (1999, 2001), Apartments (2004), Ela Castro (2007, 2009, 2014)

TABLE 3-8

SUMMARY OF CITY DIRECTORIES
INCOMMON APARTMENTS, OMAHA, NEBRASKA

Address	Property Use
Surrounding Properties	
807 Park Avenue	Socony Vacuum Oil Co Inc (garage) (1946)
834 Park Avenue	Park Avenue Garage Auto Repair (1946)
1127 Park Avenue	Park Avenue Coin Laundry (1970, 1975, 1980, 1985, 1990)
1325 Park Avenue	Hanscom Park Garage (1926), Hinky Dinky Store Co. (1936, 1941, 1946, 1951, 1956, 1961), Guyetts Auction (1965), Midwest Mail Service Storage (1970), Shafer Don Display Inc. Silk Screening (1975, 1980, 1985), Shafer Don Display Inc. Screen Printing (1990), Don Shafer Display (1994), Shafer Don Display Inc. Screen Printing (1995), Don Shafer Display (1999), Shafer Don Display Screen Printing (2001), Don Shafer Display Inc. (2004), Don Shafer Display Screen Printing (2007), Don Shafer Display Inc. (2009, 2014, 2017)
1327 Park Avenue	Hanscom Park Garage (1915, 1926, 1931, 1936), Omaha Motor Co (1946), Star Auto Repair (2009)
1330 Park Avenue	Acme Rug Co. (1931, 1936, 1946)
1331-1333 Park Avenue	National Laundry (1926, 1931, 1936) Neon Products Co. (1941, 1951, 1956, 1961, 1965, 1970, 1975, 1980, 1985, 1990, 1994, 1995, 2001, 2004)
1334 Park Avenue	Hinshaw Drycleaners (1926, 1931, 1936), Nine Cent Cleaners (1941, 1946, 1951, 1956), Acme Rug Cleaners (1961, 1965, 1970, 1975, 1980, 1990, 1995, 20142014)
1336 Park Avenue	National Laundry (1941) Acme Rug Cleaners (1951, 1956)
1338 Park Avenue	Harrington Bros Auto Livery (1915) Nine Cent Cleaners (1961)
1340 Park Avenue	Acme Rug Cleaners (1975, 1980, 1985, 1990)
1344 Park Avenue	Art's Self-Serve Dry Cleaning (1965), Norge Discount Cleaners (1970), Vacant (1980)
1349 Park Avenue	Leo b Zuerlein Filling Station (19360, Raymond L Kavalec Gas Station (1941, 1951, 1956, 1961, 1965), Ray Kavalec 66 Station (1970), Dale's 66 Service (1975), Seven-Eleven Store (1980, 1985, 1990, 1994, 1995, 1999), Kum & Go (2004, 2007), Infintile Oil (2009), Fast Stop (2014, 2017).
1509 Park Avenue	Park Self Service Laundry (1941, 1951), Park Laundrymatic (1956), Scotch Wash Laundromat (1961)
2403-2407 Park Avenue	Railroad Headquarters Furn. Rooms (1946, 1956)
3502 Poppleton Avenue	Henricksen Inc. Iron Works (1985)
2407 Woolworth Avenue	Excello Cleaners & Dryers (1926), Higgins Excello Cleaners (1946, 1961)
2623 Woolworth Avenue	Econ-O-Wash Laundry Self-Serve (1970, 1975, 1980, 1985)
2920 Woolworth Avenue	Phillips Petroleum Co Filling Station (1936)
1039 S 30th Avenue	Duraclean by Hanson Rug Cleaner (1961)
1323 S 30th Avenue	Metropolitan Utilities Sub Station (1961, 1970, 1975), Omaha Public Power Sub Station (1980, 1985, 1990)
540 S 29th Street	Jax Nozzle Service Station (1965)
2402 S 29th Street	Standard Filling Station (1946)
2406 S 29th Street	Murcek Auto Repair Shop (1931, 1936)

The subject property was identified mostly as residential listings, including higher density residential or nursing home properties identified as The Creche (1931, 1936), Harrow Nursing Home (1941), The Creche Children's Home (1946), Harrow Nursing Home (1951), Stevens Rest Haven (1956, 1961), Park

Avenue Men's Club Boarding (1965), Melody Manor Nursery (1970, 1975), Apartments (1980), K C Maintenance & Construction and Apartments (1985), Hanscom Place Apartments (1990, 1995, 1999), Apartments (2001, 2004), No current listing (2007), and Multiple listings (2009, 2014, 2017).

The following nearby properties were identified in the city directories: The Hanscom Park Garage, Don Shafer Display Inc, Acme Rug Cleaners, National Laundry, Neon Products Co. Inc, Earl Taylor Garage, Norge Discount Cleaners, Dales 66 Service, and Park Avenue Coin Laundry sites—all previously discussed with their database listings.

The remaining sites identified in the city directories are farther than 0.250 mile from the subject property and/or located crossgradient or downgradient of the subject property, and therefore do not pose a REC for the subject property.

3.2.8 Materials and Chemicals Used On Site

No materials or chemicals currently are used on the subject property.

3.2.9 Previous Investigations

Tetra Tech did not receive documentation of any previous investigations of the subject property.

4.0 FINDINGS AND OPINIONS

During this ESA, Tetra Tech identified the following environmental issues for the subject property:

- The subject property is in Douglas County, Nebraska, classified as EPA Radon Zone Level 1, and has high potential for average indoor radon concentrations greater than 4 picoCuries per liter (pCi/L) (Appendix C). EPA recommends action to reduce radon if the radon level exceeds 4 pCi/L in homes. The location of the subject property in an EPA Radon Zone Level 1 area poses a BER to the subject property.
- The Hanscom Park Garage site at 1325 Park Avenue, approximately 117 feet south-southwest of the subject property, is listed in the EDR Historic Auto database from 1926, 1931, and 1936, and the EDR Historic Cleaners databases from 1926. Based on operations before environmental regulations of 1980 and proximity of the facility to the subject property, this listing poses a REC and a VEC to the subject property.
- The Acme Rug Cleaners site at 1330-1336 Park Avenue, approximately 195 feet south-southwest of the subject property, is listed in the EDR Historic Cleaners database from 1926 to 2013. Based on operations before environmental regulations of 1980 and proximity of the facility to the subject property, this listing poses a REC and a VEC to the subject property.
- The National Laundry site at 1331 Park Avenue, approximately 207 feet south of the subject property, is listed in the EDR Historic Cleaners database from 1926, 1931 and 1936. Based on operations before environmental regulations of 1980 and proximity of the facility to the subject property, this listing poses a REC and a VEC to the subject property.
- The Norge Discount Cleaners site at 1344 Park Avenue, approximately 306 feet south-southwest of the subject property, is listed in the EDR Historic Cleaners database from 1965 and 1970. Based on operations before environmental regulations of 1980 and proximity of the facility to the subject property, this listing poses a REC and a VEC to the subject property.
- The Dales 66 Service site at 1349 Park Avenue, approximately 307 feet south of the subject property, is listed in the EDR Historic Auto database from 1936 and 1980. Based on operations before environmental regulations of 1980 and proximity of the facility to the subject property, this listing poses a REC and a VEC to the subject property.
- The Park Avenue Coin Laundry site at 1127 Park Avenue, approximately 338 feet north of the subject property, is listed in the EDR Historic Cleaner database from 1970 to 1990. Based on operations before environmental regulations of 1980 and proximity of the facility to the subject property, this listing poses a VEC to the subject property.
- The Omaha Lead site at the intersection I-480 & Abbott Dr. encompasses the eastern portion of the greater metropolitan area in Omaha, Nebraska. One out of four parcels within the subject property boundaries was not sampled for lead. Of the remaining three parcels, two have been remediated. The third had concentrations of lead in soil that exceeded residential risk-based standards, but the elevated concentrations were detected in soil within the drip zone outside the house. The elevated lead concentration was determined to be sourced from LBP rather than the lead smelter, and the lead was not eligible for cleanup. Unknown is whether contaminated soil was removed when the buildings were demolished. Because the lead concentrations in soils of two of the four parcels are unknown, this listing poses a REC for the subject property.

5.0 CONCLUSIONS AND RECOMMENDATIONS

Tetra Tech performed a Phase I ESA in conformance to the scope and limitations of ASTM Practice E 1527-21. The ESA occurred at 1303 Park Avenue, 1306 S 29th Street, 1310 S 29th Street, and 2911 Poppleton, Omaha, Douglas County, Nebraska (the subject property). Any exceptions to or deletions from this practice are described in Section 1.4 of this report. This assessment has revealed evidence of environmental issues in connection with the subject property, as described in Section 4.0.

Tetra Tech recommends the following:

- A Phase II ESA, including soil sampling, to determine concentrations of lead remaining at the subject property, and groundwater and soil gas sampling to determine if nearby historical gas stations and dry cleaners have impacted the subject property.
- The subject property is not currently occupied; however, if the subject property is redeveloped and occupied, radon sampling should be performed.

6.0 CERTIFICATION STATEMENT

Resumes of the environmental assessor who conducted the site reconnaissance and prepared the report, and of the EP who oversaw completion of this work are in Appendix M. We declare that, to the best of our professional knowledge and belief, we meet the definition of EP as defined in 40 CFR 312.10. We have the specific qualifications based on education, training, and experience to conduct a Phase I ESA at the subject property. We have developed and performed all appropriate inquiries in conformance to the standards and practices set forth in 40 CFR Part 312, and attest to the completeness and accuracy of the information contained in this report.

Assessor:

Macy La Masney
Environmental Scientist

EP:

Dave Zimmermann
Contractor Administrator

7.0 REFERENCES

ASTM International (ASTM). 2015. *Standard Guide for Vapor Encroachment Screening on Property Involved in Real Estate Transactions*. E 2600-15.

ASTM. 2021. *Standard Practice for Environmental Site Assessments: Phase I Environmental Site Assessment Process*. E 1527-21.

Douglas County, Nebraska, Assessor. 2022. GIS Map. Accessed June 24, 2022. https://douglascone.wgxtreme.com/

Environmental Data Resources, Inc. (EDR). 2022a. EDR Radius Map with Geocheck. June 6.

EDR. 2022b. EDR Sanborn Map Report. June 6.

EDR. 2022c. EDR Property Tax Map Report. June 6.

EDR. 2022d. EDR Building Permit Report. June 6.

EDR. 2022e. EDR Historical Topographic Maps. June 6.

EDR. 2022f. EDR Aerial Photographs. June 6.

EDR. 2022g. EDR City Directory Abstract. June 6.

EDR. 2022h. EDR Environmental Lien and AUL Search. June 6.

EDR. 2022i. EDR Vapor Encroachment Screening. June 27.

Nebraska Title Company. 2022. Limited Title Report, File No. 0299529A-D.

Nebraska Enterprise Content Management Portal (NECMP). 2022. Accessed June 21, 2022. https://ecmp.nebraska.gov/publicaccess/viewer.aspx?MyQueryID=340

Nebraska Department of Environmental Quality (NDEQ). 2007. *Environmental Guidance Document: Section 128(a) Phase I & Phase II Assessments*. March.

Nebraska Department of Environment and Energy (NDEE). 2022. Interactive Map Server. Accessed June 21, 2022. https://deqmaps.nebraska.gov/deqmapportal/nebraskaMapPortal.html

Omaha, City of. 2022. Omaha Lead Registry. Accessed June 28, 2022. https://lead-registry.cityofomaha-ne.gov/en-US/dashboard/2229

Tetra Tech, Inc. (Tetra Tech). 2022. Draft Work Plan/Cost Estimate. inCOMMON Apartments, 1303 Park Avenue, 2911 Poppleton, 1306-1310 S 29th Street, Omaha, Nebraska. May 26.

U.S. Geological Survey (USGS). 1994. Omaha South, Nebraska Quadrangle. 7.5-Minute Topographic Series.

USGS. 1997. G*roundwater Atlas of the United States: Kansas, Missouri, and Nebraska.* Accessed June 24, 2022. http://pubs.usgs.gov/ha/ha730/ch_d/index.html

APPENDIX A

FIGURES

FIGURE 1 SITE LOCATION MAP

FIGURE 2 SITE LAYOUT MAP

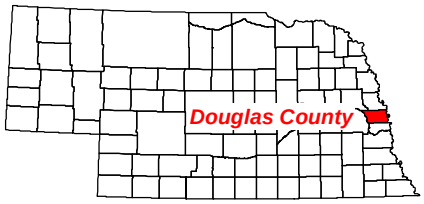

N

0 1,000 2,000

Feet

Source: USGS Omaha North, NE-IA 7.5 Minute Topo Quad, 1994;
USGS Omaha South, NE-IA 7.5 Minute Topo Quad, 1994

InCommon Apartments
Omaha, Nebraska

Figure 1
Site Location Map

TETRA TECH

Date: 6/20/2022 Drawn By: Susmita Shrestha Project No: 103S71582215A

X:\S\71582\2-15A\Projects\mxd\Figure1.mxd

Legend

- Pole-mounted transformer
- Possible well
- Approximate property boundry

N

0 50 100

Feet

Source: Esri, ArcGIS Online, World Imagery, 2020

InCommon Apartments
Omaha, Nebraska

Figure 2
Site Layout Map

TETRA TECH

Date: 6/28/2022 Drawn By: Susmita Shrestha Project No: 103S71582215A

C:\XS\71582215A\Projects\mxd\Figure2.mxd

APPENDIX B

CHAIN-OF-TITLE DOCUMENTS AND PROPERTY CARDS

NEBRASKA TITLE COMPANY
SERVICE BEYOND EXPECTATION

LIMITED TITLE REPORT

FILE NO: 0299529A

TO: Tetra Tech
Kaitlyn Mitchell

Nebraska Title Company, authorized to engage in the business of abstracting in the State of Nebraska under Certificate of Authority No. 716, hereby certifies that the records of Douglas County, Nebraska have been carefully examined with reference to the following described property, and from such examination finds as follows:

LEGAL DESCRIPTION:

The North 1 foot of the West 142 feet of Lot Eighteen (18) and the West 142 feet of Lots Nineteen (19), Twenty (20), Twenty One (21) and Twenty Two (22), Block Twelve (12), Hanscom Place, an Addition to the City of Omaha, in Douglas County, Nebraska;

Address: 1303 Park Avenue, Omaha, NE 68105

GRANTEE IN LAST DEED OF RECORD:

PBPM, LLC, a Nebraska limited liability company and Tudans Enpete Properties, LLC, a Nebraska limited liability company

CHAIN OF TITLE PLAT FORWARD:

Plat of Hanscom Place recorded June 18, 1873 in Book 14, Page 288; records of Douglas County, Nebraska

Warranty Deed from Andrew J. Hanscom and Catharine A. Hanscom his wife to Augustus Pratt recorded July 14, 1879 in Book 28, Page 227; records of Douglas County, Nebraska

Warranty Deed from Augustus Pratt and Grace W Pratt, husband and wife to George Pratt recorded May 6, 1881 in Book 35, Page 517; records of Douglas County, Nebraska

Warranty Deed from George Pratt (unmarried) to Grace W Pratt recorded May 6, 1881 in Book 35, Page 518; records of Douglas County, Nebraska

Warranty Deed from Andrew J. Hanscom and Catharine A. Hanscom his wife to Fannie L. Taylor recorded July 30, 1881 in Book 37, Page 225; records of Douglas County, Nebraska

Warranty Deed from Fannie L. Taylor and William O. Taylor, husband and wife to Augustus Pratt recorded June 6, 1882 in Book 42, Page 248; records of Douglas County, Nebraska

Warranty Deed from Augustus Pratt and Grace W. Pratt husband and wife to William E. Clarke recorded December 17, 1883 in Book 50, Page 385; records of Douglas County, Nebraska

Warranty Deed from Grace Pratt and Augustus Pratt, wife & husband to Albert L. Nields recorded April 14, 1892 in Book 162, Page 384; records of Douglas County, Nebraska

Warranty Deed from Albert L. Nields and Deborah P. Nields, husband and wife to Arthur C. Smith recorded June 3, 1892 in Book 163, Page 424; records of Douglas County, Nebraska

Warranty Deed from Arthur C. Smith and Harriet F. W. Smith (husband & wife) to Joseph H. White recorded April 15, 1895 in Book 192, Page 618; records of Douglas County, Nebraska

Warranty Deed from Joseph H. White and Ellen D. White (husband & wife) to Harriet F. W. Smith recorded April 26, 1895 in Book 193, Page 440; records of Douglas County, Nebraska

Deed from E. S. Dundy Jr. Master in Chancery to The Northwestern Mutual Life Insurance Company recorded September 28, 1899 in Book 230, Page 283; records of Douglas County, Nebraska

Plat Opening Alley recorded August 3, 1904 in Book 276, Page 23; records of Douglas County, Nebraska

Warranty Deed from The Northwestern Mutual Life Insurance Company to John P. Finley recorded September 7, 1909 in Book 332, Page 524; records of Douglas County, Nebraska

Warranty Deed from John P. Finley and Jennie M. Finley (husband and wife) to Charles P. Traver recorded March 7, 1910 in Book 335, Page 369; records of Douglas County, Nebraska

Warranty Deed from Charles P. Traver (an unmarried man) to James Haire recorded June 1, 1910 in Book 340, Page 290; records of Douglas County, Nebraska

Warranty Deed from James Haire (an unmarried man) to Ralph E. Solomon recorded April 21, 1911 in Book 346, Page 356; records of Douglas County, Nebraska

Warranty Deed from Ralph E. Solomon, a single man to Samuel E. Solomon recorded February 14, 1913 in Book 367, Page 458; records of Douglas County, Nebraska

Warranty Deed from Samuel E. Solomon and Emma Solomon, his wife to J. O. Detweiler recorded April 21, 1914 in Book 379, Page 73; records of Douglas County, Nebraska

Warranty Deed from John O. Detweiler and Nellie C. Detweiler (husband and wife) to William J. Traver recorded March 7, 1916 in Book 399, Page 248; records of Douglas County, Nebraska

Warranty Deed from Peter Malmquist and Alma Malmquist, his wife to Harriet F. W. Smith recorded January 29, 1917 in Book 402, Page 391; records of Douglas County, Nebraska

Warranty Deed from William J. Traver and Evelyn L. Traver, (husband and wife) to Peter Malmquist recorded January 29, 1917 in Book 409, Page 96; records of Douglas County, Nebraska

Warranty Deed from Omaha Trust Company, Trustee under the last will and testament of Harriet F. W. Smith, deceased to The Creche, Inc. recorded July 21, 1928 in Book 559, Page 73; records of Douglas County, Nebraska

Warranty Deed from The Creche, Incorporated (also known as The Creche, Inc.) to Alex Morar and Anton Jarmak recorded June 29, 1949 in Book 857, Page 609; records of Douglas County, Nebraska

Warranty Deed from Anton Jarmak, single to Alex Morar recorded October 28, 1949 in Book 863, Page 721; records of Douglas County, Nebraska

Warranty Deed from Alex Morar, Sr. and Mary Morar, husband and wife to Alex Morar, Jr. and Betty Lu Morar, husband and wife recorded December 13, 1966 in Book 1305, Page 753; records of Douglas County, Nebraska

Quit Claim Deed from Alex Morar, Jr. and Betty Lu Morar, husband and wife, as joint tenants and not as tenants in common to Alex Morar, Sr. and Mary Morar, husband and wife recorded December 19, 1966 in Book 1306, Page 461; records of Douglas County, Nebraska

Quit Claim Deed from Alex Morar, Sr. and Mary Morar, husband and wife to Alex Morar, Jr. and Betty Lu Morar, husband and wife, as joint tenants and not as tenants in common recorded February 3, 1967 in Book 1309, Page 431; records of Douglas County, Nebraska

Quit Claim Deed from Alex Morar, Jr. and Betty Lu Morar, husband and wife, as joint tenants and not as tenants in common to Alex Morar, Jr. recorded October 29, 1976 in Book 1556, Page 93; records of Douglas County, Nebraska

Warranty Deed from Alex Morar, Jr. Single to Robert F. Kahnen and JoAnn M. Kahnen, Husband and Wife recorded March 20, 1978 in Book 1591, Page 604; records of Douglas County, Nebraska

Warranty Deed from Robert F. Kahnen and JoAnn M. Kahnen, husband and wife as joint tenants to Robert M. Ryan, II, a married person recorded February 25, 2014 as Inst. No. 2014014052; records of Douglas County, Nebraska

Warranty Deed from RMR Property Group, LLC, a Nebraska limited liability company as to Parcels 1 and 2 and Robert M. Ryan, II and Andrea Ryan, husband and wife as to Parcels 3 and 4 to PBPM, LLC, a Nebraska limited liability company and Tudans Enpete Properties, LLC, a Nebraska limited liability company recorded June 9, 2021 as Inst. No. 2021075605; records of Douglas County, Nebraska

UNRELEASED LIENS OF RECORD:

a. Deed of Trust from PBPM LLC A Nebraska Limited Liability Company and Tudans Enpete Properties, LLC, to Dundee Bank, Trustee for Dundee Bank, Beneficiary, in the principal amount of and not to exceed $642,956.00 dated June 7, 2021 and recorded June 9, 2021 as Inst. No. 2021075606.

JUDGMENTS OR TRANSCRIPTS OF JUDGMENTS:

None of Record

TAXES/ASSESSMENTS:

2020 County/2021 City Taxes and all prior years - paid in full
2021 County/2022 City Taxes - $905.90 - paid in full
Parcel ID No.: 3812 0000 12
Assessed Value: $42,800.00

EASEMENTS AND RESTRICTIONS OF RECORD:

a. Code Violation Notice recorded July 24, 2015 as Inst. No. 2015061142; records of Douglas County, Nebraska.

b. Code Violation Notice recorded July 24, 2015 as Inst. No. 2015061143; records of Douglas County, Nebraska.

c. Code Violation Notice recorded July 24, 2015 as Inst. No. 2015061144; records of Douglas County, Nebraska.

Effective Date: June 2, 2022 at 8:00 am

Nebraska Title Company

By

Registered Abstracter

Please direct inquiries to: Shalonn Zach

NOTE: THIS IS AN INFORMATIONAL TITLE REPORT

This report is not a guarantee or warranty of title, nor is it an abstract of title, nor is this a commitment to provide, nor does it provide title insurance. Liability hereunder is expressly limited to the sum of $1,000.00.

NEBRASKA TITLE COMPANY
SERVICE BEYOND EXPECTATION

LIMITED TITLE REPORT

FILE NO: 0299529C

TO: Tetra Tech
Kaitlyn Mitchell

Nebraska Title Company, authorized to engage in the business of abstracting in the State of Nebraska under Certificate of Authority No. 716, hereby certifies that the records of Douglas County, Nebraska have been carefully examined with reference to the following described property, and from such examination finds as follows:

LEGAL DESCRIPTION:

The East 142 feet of Lot Two (2), Block Twelve (12), Hanscom Place, an Addition to the City of Omaha, in Douglas County, Nebraska;

Address: 1306 South 29th Street, Omaha, NE 68105

GRANTEE IN LAST DEED OF RECORD:

PBPM, LLC, a Nebraska limited liability company and Tudans Enpete Properties, LLC, a Nebraska limited liability company

CHAIN OF TITLE PLAT FORWARD:

Plat of Hanscom Place recorded June 18, 1873 in Book 14, Page 288; records of Douglas County, Nebraska

Warranty Deed from Andrew J. Hanscom and Catharine A. Hanscom his wife to Augustus Pratt recorded July 14, 1879 in Book 28, Page 227; records of Douglas County, Nebraska

Warranty Deed from Augustus Pratt and Grace W Pratt, husband and wife to George Pratt recorded May 6, 1881 in Book 35, Page 517; records of Douglas County, Nebraska

Warranty Deed from George Pratt (unmarried) to Grace W Pratt recorded May 6, 1881 in Book 35, Page 518; records of Douglas County, Nebraska

Warranty Deed from Grace W Pratt and Augustus Pratt her husband to Charlotte A. Smythe recorded October 28, 1885 in Book 62, Page 385; records of Douglas County, Nebraska

Warranty Deed from Charlotte A. Smythe and Edwin F. Smythe her husband to Frederick B. Lowe recorded November 16, 1885 in Book 62, Page 489; records of Douglas County, Nebraska

Warranty Deed from Frederick B Lowe (unmarried) to Charles H Sampson recorded November 25, 1885 in Book 63, Page 353; records of Douglas County, Nebraska

Warranty Deed from Charles H. Samson and Lizzie B. Samson (Husband and wife) to Hubert H. Hake recorded May 5, 1887 in Book 89, Page 399; records of Douglas County, Nebraska

Warranty Deed from Hubert H. Hake and Mannie M. Hake (husband and wife) to Henry P Drexel recorded March 1, 1889 in Book 120, Page 317; records of Douglas County, Nebraska

Warranty Deed from Henry P. Drexel and wife Mamie Drexel to Patrick Garvey recorded July 31, 1891 in Book 152, Page 605; records of Douglas County, Nebraska

Warranty Deed from Patrick Garvey and Mary Garvey, his wife to John Morrison Hamilton recorded March 12, 1894 in Book 183, Page 422; records of Douglas County, Nebraska

Plat Opening Alley recorded August 3, 1904 in Book 276, Page 23; records of Douglas County, Nebraska

Warranty Deed from Isabel B. Hamilton, widow, Irene Hamilton, unmarried, Isabel Hamilton Putney, and husband Lewis H. Putney, sle and only heirs at law of John M. Hamilton, deceased to Lettie C. Dallas recorded December 22, 1908 in Book 316, Page 272; records of Douglas County, Nebraska

Quit Claim Deed from Cecil H. Cookson and Violet E. C. Cookson, husband and wife to Isabel B. Hamilton recorded April 1, 1913 in Book 368, Page 160; records of Douglas County, Nebraska

Warranty Deed from Lettie C. Dallas and Walter I. Dallas her husband to May Sullivan recorded April 1, 1913 in Book 370, Page 217; records of Douglas County, Nebraska

Warranty Deed from May Sullivan, Single to James A. Sullivan recorded January 15, 1921 in Book 461, Page 554; records of Douglas County, Nebraska

Warranty Deed from James A. Sullivan (unmarried) to Sarah A. Sullivan recorded May 29, 1922 in Book 476, Page 93; records of Douglas County, Nebraska

Last Will and Testament of Sarah A. Sullivan, Deceased recorded February 23, 1933 in Book 607, Page 642; records of Douglas County, Nebraska

Decree in the Matter of the Estate of May S. McArdle, Deceased recorded March 24, 1965 in Book 423, Page 593; records of Douglas County, Nebraska

Quit Claim Deed from Clare Murphy to Harry T. Sullivan recorded April 22, 1965 in Book 1249, Page 589; records of Douglas County, Nebraska

Quit Claim Deed from Eleanor Morgan and Robert R. Morgan, her husband to Harry T. Sullivan recorded April 22, 1965 in Book 1249, Page 591; records of Douglas County, Nebraska

Trustee's Deed from the United States National Bank of Omaha to James E. Brezina and Carol Brezina, husband and wife recorded November 9, 1972 in Book 1468, Page 171; records of Douglas County, Nebraska

Warranty Deed from May Sullivan McArdle, widow to James E. Brezina and Carolyn A. Brezina, husband and wife recorded December 4, 1972 in Book 1469, Page 454; records of Douglas County, Nebraska

Warranty Deed from James E. Brezina and Carolyn A. Brezina, husband and wife to Salvatore A. (Ted) Marcuzzo, a single person recorded March 22, 1984 in Book 1725, Page 715; records of Douglas County, Nebraska

Joint Tenancy Quitclaim Deed from Salvatore A. Marcuzzo and Kristine Marcuzzo, husband & wife to Samuel Nelson Lambe and Charles St. George Kirkland recorded November 24, 1992 in Book 1938, Page 1; records of Douglas County, Nebraska

Sheriff's Deed from Timothy F. Dunning, Successor to Richard A. Roth, Sheriff of the County of Douglas to Land Reutilization Commission of Douglas County its successors and assigns recorded January 8, 1997 in Book 2051, Page 607; records of Douglas County, Nebraska

Special Warranty Deed from Land Reutilization Commission of the County of Douglas, Nebraska to Melissa J. Booth recorded January 8, 1997 in Book 2051, Page 612; records of Douglas County, Nebraska

Affidavit for Transfer of Real Property withouth Probate recorded November 3, 2017 as Inst. No. 2017089183; records of Douglas County, Nebraska

Warranty Deed from Kay C Booth Jr to Shawna Booth recorded December 7, 2017 as Inst. No. 2017098771; records of Douglas County, Nebraska

Warranty Deed from Shawna Booth, a single person to Little Venez, LLC, a Nebraska limited liability company recorded May 27, 2020 as Inst. No. 2020050585; records of Douglas County, Nebraska

Warranty Deed from Little Venez, LLC, a Nebraska limited liability company to RMR Properties LLC, a Nebraska limited liability company recorded June 7, 2021 as Inst. No. 2021074335; records of Douglas County, Nebraska

Warranty Deed from RMR Property Group, LLC, a Nebraska limited liability company as to Parcels 1 and 2 and Robert M. Ryan, II and Andrea Ryan, husband and wife as to Parcels 3 and 4 to PBPM, LLC, a Nebraska limited liability company and Tudans Enpete Properties, LLC, a Nebraska limited liability company recorded June 9, 2021 as Inst. No. 2021075605; records of Douglas County, Nebraska

UNRELEASED LIENS OF RECORD:

a. Deed of Trust from PBPM LLC A Nebraska Limited Liability Company and Tudans Enpete Properties, LLC, to Dundee Bank, Trustee for Dundee Bank, Beneficiary, in the principal amount of and not to exceed $642,956.00 dated June 7, 2021 and recorded June 9, 2021 as Inst. No. 2021075606.

JUDGMENTS OR TRANSCRIPTS OF JUDGMENTS:

None of Record

TAXES/ASSESSMENTS:

2020 County/2021 City Taxes and all prior years - paid in full
2021 County/2022 City Taxes - $258.22 - paid in full
Parcel ID No.: 3799 0000 12
Assessed Value: $12,200.00

EASEMENTS AND RESTRICTIONS OF RECORD:

None of Record

Effective Date: June 2, 2022 at 8:00 am

Nebraska Title Company

By

Registered Abstracter

Please direct inquiries to: Shalonn Zach

NOTE: THIS IS AN INFORMATIONAL TITLE REPORT

This report is not a guarantee or warranty of title, nor is it an abstract of title, nor is this a commitment to provide, nor does it provide title insurance. Liability hereunder is expressly limited to the sum of $1,000.00.

NEBRASKA TITLE COMPANY
SERVICE BEYOND EXPECTATION

LIMITED TITLE REPORT

FILE NO: 0299529D

TO: Tetra Tech
Kaitlyn Mitchell

Nebraska Title Company, authorized to engage in the business of abstracting in the State of Nebraska under Certificate of Authority No. 716, hereby certifies that the records of Douglas County, Nebraska have been carefully examined with reference to the following described property, and from such examination finds as follows:

LEGAL DESCRIPTION:

The East 142 feet of Lot Three (3), Block Twelve (12), Hanscom Place, an Addition to the City of Omaha, in Douglas County, Nebraska;

Address: 1310 South 29th Street, Omaha, NE 68105

GRANTEE IN LAST DEED OF RECORD:

PBPM, LLC, a Nebraska limited liability company and Tudans Enpete Properties, LLC, a Nebraska limited liability company

CHAIN OF TITLE PLAT FORWARD:

Plat of Hanscom Place recorded June 18, 1873 in Book 14, Page 288; records of Douglas County, Nebraska

Warranty Deed from Andrew J. Hanscom and Catharine A. Hanscom his wife to Augustus Pratt recorded July 14, 1879 in Book 28, Page 227; records of Douglas County, Nebraska

Warranty Deed from Augustus Pratt and Grace W Pratt, husband and wife to George Pratt recorded May 6, 1881 in Book 35, Page 517; records of Douglas County, Nebraska

Warranty Deed from George Pratt (unmarried) to Grace W Pratt recorded May 6, 1881 in Book 35, Page 518; records of Douglas County, Nebraska

Warranty Deed from Grace W. Pratt and Augustus Pratt her husband to John Q. Burgner recorded August 18, 1885 in Book 60, Page 550; records of Douglas County, Nebraska

Warranty Deed from John Q. Burgner and Anna R. Burgner, Husband and wife to E. H. Walters recorded September 10, 1890 in Book 143, Page 400; records of Douglas County, Nebraska

Warranty Deed from E. H. Walters and Fannie B. Walters, husband and wife to Lodowick F. Crofoot recorded August 30, 1892 in Book 165, Page 563; records of Douglas County, Nebraska

Warranty Deed from Lodowick F. Crofoot (unmarried) to Fannie B. Walters recorded August 30, 1892 in Book 165, Page 564; records of Douglas County, Nebraska

Plat Opening Alley recorded August 3, 1904 in Book 276, Page 23; records of Douglas County, Nebraska

Warranty Deed from Fannie B. Walters and E. H. Walters (wife and husband) to Henry G. von Windheim recorded October 10, 1906 in Book 299, Page 599; records of Douglas County, Nebraska

Warranty Deed from Henry G. Von Windheim and Laura Von Windheim, husband and wife to Anna Shlaes recorded June 14, 1926 in Book 542, Page 599; records of Douglas County, Nebraska

Warranty Deed from Anna Shlaes and Richard M. Shlaes, (wife and husband) to Reed E. Davis recorded May 17, 1927 in Book 551, Page 528; records of Douglas County, Nebraska

Warranty Deed from Reed E. Davis and Myrtle K. Davis, husband and wife to John J. Kolb recorded November 2, 1928 in Book 566, Page 624; records of Douglas County, Nebraska

Warranty Deed from John J. Kolb and Clara M. Kolb, husband and wife to Myrtle K. Davis recorded November 3, 1928 in Book 566, Page 627; records of Douglas County, Nebraska

Warranty Deed from Myrtle K. Davis and Reed E. Davis, wife and husband to Henry Baker and Letha Baker, husband and wife recorded December 14, 1929 in Book 573, Page 302; records of Douglas County, Nebraska

Sheriff's Deed from C. B. McDonald, Sheriff of said County of Douglas to H. G. Windheim recorded January 20, 1933 in Book 595, Page 673; records of Douglas County, Nebraska

Warranty Deed from H. G. Windheim and Laura Windheim, Husband and Wife to William L. Connelly recorded January 20, 1933 in Book 613, Page 46; records of Douglas County, Nebraska

Warranty Deed from William L. Connelly and Bridget Connelly, husband and wife to Phyllis Armstead recorded April 25, 1941 in Book 688, Page 581; records of Douglas County, Nebraska

Warranty Deed from Phyllis Armstead, single to William L. Connelly and Bridget Connelly, husband and wife recorded April 25, 1941 in Book 688, Page 583; records of Douglas County, Nebraska

Quit Claim Deed from Bridget Connelly, a single woman to Joseph C. Connelly recorded March 26, 1957 in Book 1013, Page 469; records of Douglas County, Nebraska

Deed of Distribution by Personal Representative from Margaret A. Nehe Harbour, Personal Representative of the Estate of Joseph C. Connelly to Margaret A. Nehe Harbour recorded July 25, 1985 in Book 1760, Page 101; records of Douglas County, Nebraska

Warranty Deed from Margaret A. Nehe Harbour and Leland F. Harbour, wife and husband to Kevin L. Gardner recorded August 1, 1985 in Book 1760, Page 445; records of Douglas County, Nebraska

Survivorship Warranty Deed from Kevin Lee Gardner to Kevin Lee Gardner and Theresa L. Franks-Gardner recorded March 25, 1986 in Book 1775, Page 271; records of Douglas County, Nebraska

Warranty Deed from Kevin Lee Gardner and Theresa L. Franks-Gardner, husband and wife to Jerry L. Jenkins and Denise Jenkins, husband and wife, as joint tenants, and not as tenants in common, with rights of survivorship recorded December 8, 1986 in Book 1793, Page 352; records of Douglas County, Nebraska

General Warranty Deed from Jerry L. Jenkins and Denise Jenkins, husband and wife to David L. Herzog, P.C. recorded June 8, 1989 in Book 1851, Page 52; records of Douglas County, Nebraska

Quitclaim Deed from David L. Herzog and Susan C. Herzog, Husband and Wife to David L. Herzog, P.C. recorded March 21, 1991 in Book 1894, Page 494; records of Douglas County, Nebraska

Master Commissioner's Deed from Philip H. Robinson, Master Commissioner to Secretary of Veteran Affairs, An Officer of the United States of America recorded April 17, 1995 in Book 2002, Page 136; records of Douglas County, Nebraska

Deed from Secretary of Veterans Affairs, an Officer of the United States of America to Melissa J. and Kay C. Booth Jr., Wife and Husband recorded December 1, 1995 in Book 2019, Page 656; records of Douglas County, Nebraska

Certified Death Certificate for Melissa Jean Booth, Deceased recorded November 3, 2017 as Inst. No. 2017089135; records of Douglas County, Nebraska

Warranty Deed from Kay C. Booth Jr. (Widowed) to Shawna R. Booth (single) recorded November 3, 2017 as Inst. No. 2017089136; records of Douglas County, Nebraska

Trustee's Deed Under Sale from Edward E. Brink, Successor Trustee to RMR Property Group, LLC recorded June 12, 2020 as Inst. No. 2020057966; records of Douglas County, Nebraska

Warranty Deed from RMR Property Group, LLC, a Nebraska limited liability company as to Parcels 1 and 2 and Robert M. Ryan, II and Andrea Ryan, husband and wife as to Parcels 3 and 4 to PBPM, LLC, a Nebraska limited liability company and Tudans Enpete Properties, LLC, a Nebraska limited liability company recorded June 9, 2021 as Inst. No. 2021075605; records of Douglas County, Nebraska

UNRELEASED LIENS OF RECORD:

a. Deed of Trust from PBPM LLC A Nebraska Limited Liability Company and Tudans Enpete Properties, LLC, to Dundee Bank, Trustee for Dundee Bank, Beneficiary, in the principal amount of and not to exceed $642,956.00 dated June 7, 2021 and recorded June 9, 2021 as Inst. No. 2021075606.

JUDGMENTS OR TRANSCRIPTS OF JUDGMENTS:

None of Record

TAXES/ASSESSMENTS:

2020 County/2021 City Taxes and all prior years - paid in full
2021 County/2022 City Taxes - $258.22 - paid in full
Parcel ID No.: 3800 0000 12
Assessed Value: $12,200.00

EASEMENTS AND RESTRICTIONS OF RECORD:

None of Record

Effective Date: June 2, 2022 at 8:00 am

Nebraska Title Company

By

Registered Abstracter

Please direct inquiries to: Shalonn Zach

NOTE: THIS IS AN INFORMATIONAL TITLE REPORT

This report is not a guarantee or warranty of title, nor is it an abstract of title, nor is this a commitment to provide, nor does it provide title insurance. Liability hereunder is expressly limited to the sum of $1,000.00.

NEBRASKA TITLE COMPANY
SERVICE BEYOND EXPECTATION

LIMITED TITLE REPORT

FILE NO: 0299529B

TO: Tetra Tech
Kaitlyn Mitchell

Nebraska Title Company, authorized to engage in the business of abstracting in the State of Nebraska under Certificate of Authority No. 716, hereby certifies that the records of Douglas County, Nebraska have been carefully examined with reference to the following described property, and from such examination finds as follows:

LEGAL DESCRIPTION:

Lot One (1), Block Twelve (12), Hanscom Place, an Addition to the City of Omaha, in Douglas County, Nebraska;

EXCEPT the West 8 feet opened for alley in Plat recorded August 3, 1904 in Book 276, Page 23; records of Douglas County, Nebraska;

Address: 2911 Poppleton Avenue, Omaha, NE 68105

GRANTEE IN LAST DEED OF RECORD:

PBPM, LLC, a Nebraska limited liability company and Tudans Enpete Properties, LLC, a Nebraska limited liability company

CHAIN OF TITLE PLAT FORWARD:

Plat of Hanscom Place recorded June 18, 1873 in Book 14, Page 288; records of Douglas County, Nebraska

Warranty Deed from Andrew J. Hanscom and Catharine A. Hanscom his wife to Augustus Pratt recorded July 14, 1879 in Book 28, Page 227; records of Douglas County, Nebraska

Warranty Deed from Augustus Pratt and Grace W Pratt, husband and wife to George Pratt recorded May 6, 1881 in Book 35, Page 517; records of Douglas County, Nebraska

Warranty Deed from George Pratt (unmarried) to Grace W Pratt recorded May 6, 1881 in Book 35, Page 518; records of Douglas County, Nebraska

Warranty Deed from Grace W. Pratt and Augustus Pratt her husband to Belle J. Arnold recorded May 14, 1886 in Book 69, Page 178; records of Douglas County, Nebraska

Warranty Deed from Belle J. Arnold and Harry A. Arnold (wife and husband) to Nathan F. Rickard recorded May 19, 1903 in Book 261, Page 55; records of Douglas County, Nebraska

Plat Opening Alley recorded August 3, 1904 in Book 276, Page 23; records of Douglas County, Nebraska

Warranty Deed from Nathan F. Rickard and Rose M. Rickard, husband and wife to James Arthur Moran, a single man recorded March 14, 1910 in Book 300, Page 553; records of Douglas County, Nebraska

Warranty Deed from James Arthur Moran Single to Robert H. Landeryou recorded March 28, 1910 in Book 335, Page 657; records of Douglas County, Nebraska

Quit Claim Deed from Robert H. Landeryou and Nellie Landeryou, husband & wife to Bert Smith recorded June 26, 1911 in Book 344, Page 613; records of Douglas County, Nebraska

Quit Claim Deed from Bert Smith & Clara Smith, Husband & Wife to Missouri River Lumber Co. recorded April 12, 1912 in Book 363, Page 18; records of Douglas County, Nebraska

Warranty Deed from Missouri River Lumber Company to Tillie Woolfson recorded September 21, 1916 in Book 405, Page 95; records of Douglas County, Nebraska

Warranty Deed from Tillie Woolfson and M. L. Woolfson Wife and husband to C. S. Andrews recorded April 27, 1921 in Book 450, Page 294; records of Douglas County, Nebraska

Warranty Deed from Clarence S. Andrews and Carrie E. Andrews, his wife to Miriam Miller recorded October 16, 1923 in Book 499, Page 389; records of Douglas County, Nebraska

Warranty Deed from Miriam Miller, widow to R. A. McClure recorded October 16, 1923 in Book 499, Page 390; records of Douglas County, Nebraska

Warranty Deed from R. A. McClure and Ida H. McClure, (husband and wife) to Anna M. Ish recorded August 12, 1925 in Book 527, 204; records of Douglas County, Nebraska

Warranty Deed from Anna M. Ish and James C. Ish, her husband to Stephen V. Barker recorded December 4, 1925 in Book 533, Page 317; records of Douglas County, Nebraska

Warranty Deed from Stephen V. Barker and Christine Barker, husband and wife to Reuben A. McClure recorded August 23, 1926 in Book 543, Page 688; records of Douglas County, Nebraska

Quit-Claim Deed from Reuben A. McClure to Ida H. McClure recorded October 25, 1927 in Book 546, Page 393; records of Douglas County, Nebraska

Warranty Deed from R. A. McClure and Ida H. McClure, husband and wife to Ida M. McElroy recorded October 25, 1944 in Book 742, Page 561; records of Douglas County, Nebraska

Warranty Deed from Ida M. McElroy, a widow to Walter M. Whalen and Ottelea R. Whalen, husband and wife recorded May 9, 1945 in Book 753, Page 668; records of Douglas County, Nebraska

Decree in the Matter of the Estate of Walter M. Whalen, Deceased recorded February 14, 1972 in Book 507, Page 99; records of Douglas County, Nebraska

Joint Tenancy Warranty Deed from Jerry J. Whalen and Charlotte Whalen, husband and wife to Robert F. Kahnen and Joann M. Kahnen, husband and wife recorded April 29, 2002 in Book 2209, Page 163; records of Douglas County, Nebraska

Warranty Deed from Robert F. Kahnen and JoAnn M. Kahnen, husband and wife as joint tenants to Robert M. Ryan, II, a married person recorded February 25, 2014 as Inst. No. 2014014052; records of Douglas County, Nebraska

Warranty Deed from RMR Property Group, LLC, a Nebraska limited liability company as to Parcels 1 and 2 and Robert M. Ryan, II and Andrea Ryan, husband and wife as to Parcels 3 and 4 to PBPM, LLC, a Nebraska limited liability company and Tudans Enpete Properties, LLC, a Nebraska limited liability company recorded June 9, 2021 as Inst. No. 2021075605; records of Douglas County, Nebraska

UNRELEASED LIENS OF RECORD:

a. Deed of Trust from PBPM LLC A Nebraska Limited Liability Company and Tudans Enpete Properties, LLC, to Dundee Bank, Trustee for Dundee Bank, Beneficiary, in the principal amount of and not to exceed $642,956.00 dated June 7, 2021 and recorded June 9, 2021 as Inst. No. 2021075606.

JUDGMENTS OR TRANSCRIPTS OF JUDGMENTS:

None of Record

TAXES/ASSESSMENTS:

2020 County/2021 City Taxes and all prior years - paid in full
2021 County/2022 City Taxes - $258.22 - paid in full
Parcel ID No.: 3797 0002 12
Assessed Value: $12,200.00

EASEMENTS AND RESTRICTIONS OF RECORD:

None of Record

Effective Date: June 2, 2022 at 8:00 am

Nebraska Title Company

By

Registered Abstracter

Please direct inquiries to: Shalonn Zach

NOTE: THIS IS AN INFORMATIONAL TITLE REPORT

This report is not a guarantee or warranty of title, nor is it an abstract of title, nor is this a commitment to provide, nor does it provide title insurance. Liability hereunder is expressly limited to the sum of $1,000.00.

APPENDIX C

EDR RADIUS MAP WITH GEOCHECK

InCommon Apartments
1303 Park Avenue
Omaha, NE 68105

Inquiry Number: 7007039.2s
June 06, 2022

The EDR Radius Map™ Report with GeoCheck®

6 Armstrong Road, 4th floor
Shelton, CT 06484
Toll Free: 800.352.0050
www.edrnet.com

TABLE OF CONTENTS

SECTION	PAGE
Executive Summary	ES1
Overview Map	2
Detail Map	3
Map Findings Summary	4
Map Findings	8
Orphan Summary	208
Government Records Searched/Data Currency Tracking	GR-1

GEOCHECK ADDENDUM

Physical Setting Source Addendum	A-1
Physical Setting Source Summary	A-2
Physical Setting SSURGO Soil Map	A-5
Physical Setting Source Map	A-11
Physical Setting Source Map Findings	A-13
Physical Setting Source Records Searched	PSGR-1

Thank you for your business.
Please contact EDR at 1-800-352-0050
with any questions or comments.

Disclaimer - Copyright and Trademark Notice

This Report contains certain information obtained from a variety of public and other sources reasonably available to Environmental Data Resources, Inc. It cannot be concluded from this Report that coverage information for the target and surrounding properties does not exist from other sources. **NO WARRANTY EXPRESSED OR IMPLIED, IS MADE WHATSOEVER IN CONNECTION WITH THIS REPORT. ENVIRONMENTAL DATA RESOURCES, INC. SPECIFICALLY DISCLAIMS THE MAKING OF ANY SUCH WARRANTIES, INCLUDING WITHOUT LIMITATION, MERCHANTABILITY OR FITNESS FOR A PARTICULAR USE OR PURPOSE. ALL RISK IS ASSUMED BY THE USER. IN NO EVENT SHALL ENVIRONMENTAL DATA RESOURCES, INC. BE LIABLE TO ANYONE, WHETHER ARISING OUT OF ERRORS OR OMISSIONS, NEGLIGENCE, ACCIDENT OR ANY OTHER CAUSE, FOR ANY LOSS OF DAMAGE, INCLUDING, WITHOUT LIMITATION, SPECIAL, INCIDENTAL, CONSEQUENTIAL, OR EXEMPLARY DAMAGES. ANY LIABILITY ON THE PART OF ENVIRONMENTAL DATA RESOURCES, INC. IS STRICTLY LIMITED TO A REFUND OF THE AMOUNT PAID FOR THIS REPORT.** Purchaser accepts this Report "AS IS". Any analyses, estimates, ratings, environmental risk levels or risk codes provided in this Report are provided for illustrative purposes only, and are not intended to provide, nor should they be interpreted as providing any facts regarding, or prediction or forecast of, any environmental risk for any property. Only a Phase I Environmental Site Assessment performed by an environmental professional can provide information regarding the environmental risk for any property. Additionally, the information provided in this Report is not to be construed as legal advice.

Copyright 2020 by Environmental Data Resources, Inc. All rights reserved. Reproduction in any media or format, in whole or in part, of any report or map of Environmental Data Resources, Inc., or its affiliates, is prohibited without prior written permission.

EDR and its logos (including Sanborn and Sanborn Map) are trademarks of Environmental Data Resources, Inc. or its affiliates. All other trademarks used herein are the property of their respective owners.

EXECUTIVE SUMMARY

A search of available environmental records was conducted by Environmental Data Resources, Inc (EDR). The report was designed to assist parties seeking to meet the search requirements of EPA's Standards and Practices for All Appropriate Inquiries (40 CFR Part 312), the ASTM Standard Practice for Environmental Site Assessments (E1527-21), the ASTM Standard Practice for Environmental Site Assessments for Forestland or Rural Property (E 2247-16), the ASTM Standard Practice for Limited Environmental Due Diligence: Transaction Screen Process (E 1528-14) or custom requirements developed for the evaluation of environmental risk associated with a parcel of real estate.

TARGET PROPERTY INFORMATION

ADDRESS

1303 PARK AVENUE
OMAHA, NE 68105

COORDINATES

Latitude (North):	41.2465980 - 41ˆ 14' 47.75''
Longitude (West):	95.9554200 - 95ˆ 57' 19.51''
Universal Tranverse Mercator:	Zone 15
UTM X (Meters):	252352.1
UTM Y (Meters):	4570133.0
Elevation:	1224 ft. above sea level

USGS TOPOGRAPHIC MAP ASSOCIATED WITH TARGET PROPERTY

Target Property Map:	10394461 OMAHA SOUTH, NE
Version Date:	2017
North Map:	10394459 OMAHA NORTH, NE
Version Date:	2017

AERIAL PHOTOGRAPHY IN THIS REPORT

Portions of Photo from:	20140921, 20150825
Source:	USDA

MAPPED SITES SUMMARY

Target Property Address:
1303 PARK AVENUE
OMAHA, NE 68105

Click on Map ID to see full detail.

MAP ID	SITE NAME	ADDRESS	DATABASE ACRONYMS	RELATIVE ELEVATION	DIST (ft. & mi.) DIRECTION
Reg	OMAHA LEAD	INTERSECTION I480 &	NPL, SEMS, US ENG CONTROLS, US INST CONTROLS, RODS	Same	1 ft.
A1	HANSCOM PARK GARAGE	1325 PARK AVE	EDR Hist Auto	Higher	117, 0.022, SSW
A2	SHAFER DISPLAYS INC	1325 PARK AVE	SEMS-ARCHIVE, RCRA NonGen / NLR	Higher	117, 0.022, SSW
A3	HANSCOM PARK GARAGE	1325 PARK AVE	EDR Hist Cleaner	Higher	117, 0.022, SSW
A4	DON SHAFER DISPLAY	1325 PARK AVE	NE SHWS	Higher	117, 0.022, SSW
A5	HANSCOMIN PARK GARAG	1327 PARK AVE	EDR Hist Auto	Higher	147, 0.028, SSW
A6	ACME RUG CLEANERS	1330 PARK AVE	EDR Hist Cleaner	Lower	195, 0.037, SSW
A7	NATIONAL LAUNDRY	1331 PARK AVE	EDR Hist Cleaner	Lower	207, 0.039, South
A8	NEON PRODUCTS CO INC	1331 PARK AVE	RCRA NonGen / NLR, WI MANIFEST	Lower	207, 0.039, South
A9	NEON PRODUCTS CO INC	1331 PARK AVE	NE UST	Lower	207, 0.039, South
A10	EARL TAYLOR GARAGE	1331 PARK AVE	NE LUST, NE NPDES	Lower	207, 0.039, South
A11	NATIONAL LAUNDRY	1333 PARK AVE	EDR Hist Cleaner	Lower	217, 0.041, South
A12	ACME RUG CLEANERS	1334 PARK AVE	EDR Hist Cleaner	Lower	218, 0.041, SSW
A13	ACME RUG CLEANERS	1336 PARK AVE	EDR Hist Cleaner	Lower	239, 0.045, SSW
A14	NORGE DISCOUNT CLEAN	1344 PARK AVE	EDR Hist Cleaner	Lower	306, 0.058, SSW
A15	COMMONGOOD RECYCLING	1340 PARK AVENUE	NE SWRCY	Lower	306, 0.058, SSW
A16	DALES 66 SERVICE	1349 PARK AVE	EDR Hist Auto	Lower	307, 0.058, South
A17	TERRY FROST LEASING	1349 PARK AVE	NE LUST	Lower	307, 0.058, South
A18	MIDTOWN GAS & GROCER	1349 PARK AVE	NE UST, NE HIST UST	Lower	307, 0.058, South
19	PARK AVENUE COIN LAU	1127 PARK AVE	EDR Hist Cleaner	Lower	338, 0.064, North
20	TOMANIO, MICHAEL P	851 S 28TH ST	SEMS-ARCHIVE, RCRA NonGen / NLR	Lower	1570, 0.297, NNE
B21	FRED'S FRIENDLY SERV	2901 LEAVENWORTH ST	NE LUST, NE UST, NE HIST UST, FINDS	Lower	1954, 0.370, North
B22	KOHLL'S PHARMACY & H	2923 LEAVENWORTH STR	NE SWRCY	Lower	1965, 0.372, North
C23	ANNA ROTELLA BAKERY	1202 S 24TH	NE LUST	Lower	2001, 0.379, ENE
C24	MIDTOWN GAS	1222 S 24TH ST	NE LUST, NE UST, NE HIST UST	Lower	2024, 0.383, East
D25	UTILITIES SERVICES G	2623 CENTER ST	NE SHWS, NE BROWNFIELDS	Lower	2099, 0.398, SSE
D26	DRUM INDUSTRIES	2623 CENTER ST	SEMS-ARCHIVE, RCRA NonGen / NLR	Lower	2099, 0.398, SSE
D27	FORMER AGGREGATE PRO	2623 CENTER ST.	US BROWNFIELDS, FINDS	Lower	2099, 0.398, SSE
E28	THE TRIANGLE	3020 LEAVENWORTH	NE LUST	Lower	2144, 0.406, NNW
29	BUTERA & SON SERVICE	1102 SOUTH 24TH STRE	NE LUST	Lower	2149, 0.407, ENE
E30	PREMIERE PLASTICS	3092 LEAVENWORTH ST	NE LUST	Lower	2171, 0.411, NNW
F31	RESIDENCE	1523 SOUTH 24TH STRE	NE LUST, NE ASBESTOS, NE PFAS	Lower	2221, 0.421, ESE
F32	MAINTENANCE FACILITY	1523 S 24 ST	NE LUST	Lower	2221, 0.421, ESE
G33	JOHN JACOBSON	3101 LEAVENWORTH ST	NE LUST	Lower	2228, 0.422, NNW
34	SALVATION ARMY ADULT	2501 CENTER ST	NE LUST, NE UST, NE BROWNFIELDS, FINDS	Lower	2239, 0.424, SE
35	SAINT ANN PARISH	2247 POPPLETON AVENU	NE LUST, NE ASBESTOS	Lower	2247, 0.426, East
G36	INFLIGHT PRODUCTIONS	3114 ST MARY'S AVE	NE LUST	Lower	2280, 0.432, NNW
37	POST OFFICE STATION	26 & LEAVENWORTH, SW	NE LUST	Lower	2323, 0.440, NNE
H38	OMAHA ANTIQUE AND JO	846 S 24 ST	RCRA-VSQG, NE SPILLS, US AIRS, NE AIRS, NE NPDES,...	Lower	2407, 0.456, NE

MAPPED SITES SUMMARY

Target Property Address:
1303 PARK AVENUE
OMAHA, NE 68105

Click on Map ID to see full detail.

MAP ID	SITE NAME	ADDRESS	DATABASE ACRONYMS	RELATIVE ELEVATION	DIST (ft. & mi.) DIRECTION
H39	HABITAT FOR HUMANITY	1003 SOUTH 24TH STRE	NE SWRCY, NE ASBESTOS	Lower	2472, 0.468, ENE
40	RECORD PRINTING CO,	2511 LEAVENWORTH ST.	NE PFAS	Lower	2535, 0.480, NE
I41	JORGENSEN AWNINGS IN	3305 LEAVENWORTH ST.	NE PFAS	Lower	2561, 0.485, NW
42	MID-LANDS CHEMICAL C	1051 S 23RD ST.	NE PFAS	Lower	2590, 0.491, ENE
J43	MILDER OIL	1920 S 26TH	NE LAST	Lower	2606, 0.494, SSE
I44	DAILY RECORD	3323 LEAVENWORTH ST	NE LUST, NE NPDES	Lower	2615, 0.495, NW
J45	FORMER MILDER OIL	1946 S 26TH ST	NE LAST	Lower	2630, 0.498, SSE
46	GREDE OMAHA LLC - FO	2614 MARTHA STREET	CORRACTS, RCRA NonGen / NLR, 2020 COR ACTION, ICIS	Lower	2865, 0.543, SSE
47	OMAHA USARC	2101 WOOLWORTH AVE	NE SHWS, NE LUST, NE NPDES	Lower	2999, 0.568, East
48	OMAHA GAS CO	S 20TH STREET	EDR MGP	Lower	3342, 0.633, ESE
49	DON BLAZEK MOTORS IN	1020 S 20TH ST	NE SHWS, FINDS	Lower	3475, 0.658, ENE
K50	ANDERSON EXCAVATING	1824 S 20TH ST	NE SHWS, NE UST, NE BROWNFIELDS, NE ASBESTOS, NE...	Lower	3708, 0.702, ESE
K51	OMAHA FMGP SITE	20TH AND CENTER STRE	EDR MGP	Lower	3858, 0.731, ESE
52	OMAHA SHOT & LEAD WO	1709 MASON ST	NE SHWS	Lower	4417, 0.837, ENE
53	SMC ACQUISITION CORP	2702 DOUGLAS STREET	CORRACTS, RCRA-VSQG	Lower	4436, 0.840, North
54	MARCY STREET DRUM SI	3902 MARCY ST	NE SHWS, NE LUST	Lower	4754, 0.900, WNW
55	MISSOURI RIVER DIV L	420 S 18TH ST	NE SHWS	Lower	5172, 0.980, NE

EXECUTIVE SUMMARY

TARGET PROPERTY SEARCH RESULTS

The target property was not listed in any of the databases searched by EDR.

DATABASES WITH NO MAPPED SITES

No mapped sites were found in EDR's search of available ("reasonably ascertainable ") government records either on the target property or within the search radius around the target property for the following databases:

STANDARD ENVIRONMENTAL RECORDS

Lists of Federal NPL (Superfund) sites

Proposed NPL..... Proposed National Priority List Sites
NPL LIENS..... Federal Superfund Liens

Lists of Federal Delisted NPL sites

Delisted NPL..... National Priority List Deletions

Lists of Federal sites subject to CERCLA removals and CERCLA orders

FEDERAL FACILITY..... Federal Facility Site Information listing

Lists of Federal RCRA TSD facilities

RCRA-TSDF..... RCRA - Treatment, Storage and Disposal

Lists of Federal RCRA generators

RCRA-LQG..... RCRA - Large Quantity Generators
RCRA-SQG..... RCRA - Small Quantity Generators

Federal institutional controls / engineering controls registries

LUCIS..... Land Use Control Information System

Federal ERNS list

ERNS..... Emergency Response Notification System

Lists of state and tribal landfills and solid waste disposal facilities

NE SWF/LF..... Licensed Landfill List

Lists of state and tribal leaking storage tanks

INDIAN LUST..... Leaking Underground Storage Tanks on Indian Land

EXECUTIVE SUMMARY

Lists of state and tribal registered storage tanks

FEMA UST ..... Underground Storage Tank Listing
NE AST ..... Hazardous Chemical AST List
INDIAN UST ..... Underground Storage Tanks on Indian Land

State and tribal institutional control / engineering control registries

NE INST CONTROL ..... Nebraska's Institutional Control Registry

Lists of state and tribal voluntary cleanup sites

NE VCP ..... RAPMA Sites
INDIAN VCP ..... Voluntary Cleanup Priority Listing

ADDITIONAL ENVIRONMENTAL RECORDS

Local Lists of Landfill / Solid Waste Disposal Sites

INDIAN ODI ..... Report on the Status of Open Dumps on Indian Lands
ODI ..... Open Dump Inventory
DEBRIS REGION 9 ..... Torres Martinez Reservation Illegal Dump Site Locations
IHS OPEN DUMPS ..... Open Dumps on Indian Land

Local Lists of Hazardous waste / Contaminated Sites

US HIST CDL ..... Delisted National Clandestine Laboratory Register
US CDL ..... National Clandestine Laboratory Register

Local Lists of Registered Storage Tanks

NE HIST AST ..... Aboveground Storage Tank Database Listing

Local Land Records

LIENS 2 ..... CERCLA Lien Information

Records of Emergency Release Reports

HMIRS ..... Hazardous Materials Information Reporting System
NE SPILLS 90 ..... SPILLS 90 data from FirstSearch
NE SPILLS 80 ..... SPILLS 80 data from FirstSearch

Other Ascertainable Records

FUDS ..... Formerly Used Defense Sites
DOD ..... Department of Defense Sites
SCRD DRYCLEANERS ..... State Coalition for Remediation of Drycleaners Listing
US FIN ASSUR ..... Financial Assurance Information
EPA WATCH LIST ..... EPA WATCH LIST
TSCA ..... Toxic Substances Control Act
TRIS ..... Toxic Chemical Release Inventory System
SSTS ..... Section 7 Tracking Systems

EXECUTIVE SUMMARY

RMP	Risk Management Plans
RAATS	RCRA Administrative Action Tracking System
PADS	PCB Activity Database System
FTTS	FIFRA/ TSCA Tracking System - FIFRA (Federal Insecticide, Fungicide, & Rodenticide Act)/TSCA (Toxic Substances Control Act)
MLTS	Material Licensing Tracking System
COAL ASH DOE	Steam-Electric Plant Operation Data
COAL ASH EPA	Coal Combustion Residues Surface Impoundments List
PCB TRANSFORMER	PCB Transformer Registration Database
RADINFO	Radiation Information Database
HIST FTTS	FIFRA/TSCA Tracking System Administrative Case Listing
DOT OPS	Incident and Accident Data
CONSENT	Superfund (CERCLA) Consent Decrees
INDIAN RESERV	Indian Reservations
FUSRAP	Formerly Utilized Sites Remedial Action Program
UMTRA	Uranium Mill Tailings Sites
US MINES	Mines Master Index File
ABANDONED MINES	Abandoned Mines
UXO	Unexploded Ordnance Sites
ECHO	Enforcement & Compliance History Information
DOCKET HWC	Hazardous Waste Compliance Docket Listing
FUELS PROGRAM	EPA Fuels Program Registered Listing
NE DRYCLEANERS	Drycleaner Facility Listing
NE Financial Assurance	Financial Assurance Information Listing
NE TIER 2	Tier 2 Facility Listing
NE UIC	Undergound Injection Control Database
MINES MRDS	Mineral Resources Data System

EDR RECOVERED GOVERNMENT ARCHIVES

Exclusive Recovered Govt. Archives

NE RGA HWS	Recovered Government Archive State Hazardous Waste Facilities List
NE RGA LUST	Recovered Government Archive Leaking Underground Storage Tank

SURROUNDING SITES: SEARCH RESULTS

Surrounding sites were identified in the following databases.

Elevations have been determined from the USGS Digital Elevation Model and should be evaluated on a relative (not an absolute) basis. Relative elevation information between sites of close proximity should be field verified. Sites with an elevation equal to or higher than the target property have been differentiated below from sites with an elevation lower than the target property.
Page numbers and map identification numbers refer to the EDR Radius Map report where detailed data on individual sites can be reviewed.

Sites listed in ***bold italics*** are in multiple databases.

Unmappable (orphan) sites are not considered in the foregoing analysis.

STANDARD ENVIRONMENTAL RECORDS

Lists of Federal NPL (Superfund) sites

EXECUTIVE SUMMARY

NPL: Also known as Superfund, the National Priority List database is a subset of CERCLIS and identifies over 1,200 sites for priority cleanup under the Superfund program. The source of this database is the U.S. EPA.

A review of the NPL list, as provided by EDR, and dated 04/27/2022 has revealed that there is 1 NPL site within approximately 1 mile of the target property.

Equal/Higher Elevation	Address	Direction / Distance	Map ID	Page
OMAHA LEAD Cerclis ID:: 703481 EPA Id: NESFN0703481	***INTERSECTION I480 &***	***0 - 1/8 (0.000 mi.)***	***0***	***8***

Lists of Federal sites subject to CERCLA removals and CERCLA orders

SEMS: SEMS (Superfund Enterprise Management System) tracks hazardous waste sites, potentially hazardous waste sites, and remedial activities performed in support of EPA's Superfund Program across the United States. The list was formerly know as CERCLIS, renamed to SEMS by the EPA in 2015. The list contains data on potentially hazardous waste sites that have been reported to the USEPA by states, municipalities, private companies and private persons, pursuant to Section 103 of the Comprehensive Environmental Response, Compensation, and Liability Act (CERCLA). This dataset also contains sites which are either proposed to or on the National Priorities List (NPL) and the sites which are in the screening and assessment phase for possible inclusion on the NPL.

A review of the SEMS list, as provided by EDR, and dated 04/27/2022 has revealed that there is 1 SEMS site within approximately 0.5 miles of the target property.

Equal/Higher Elevation	Address	Direction / Distance	Map ID	Page
OMAHA LEAD Site ID: 0703481 EPA Id: NESFN0703481	***INTERSECTION I480 &***	***0 - 1/8 (0.000 mi.)***	***0***	***8***

Lists of Federal CERCLA sites with NFRAP

SEMS-ARCHIVE: SEMS-ARCHIVE (Superfund Enterprise Management System Archive) tracks sites that have no further interest under the Federal Superfund Program based on available information. The list was formerly known as the CERCLIS-NFRAP, renamed to SEMS ARCHIVE by the EPA in 2015. EPA may perform a minimal level of assessment work at a site while it is archived if site conditions change and/or new information becomes available. Archived sites have been removed and archived from the inventory of SEMS sites. Archived status indicates that, to the best of EPA's knowledge, assessment at a site has been completed and that EPA has determined no further steps will be taken to list the site on the National Priorities List (NPL), unless information indicates this decision was not appropriate or other considerations require a recommendation for listing at a later time. The decision does not necessarily mean that there is no hazard associated with a given site; it only means that. based upon available information, the location is not judged to be potential NPL site.

A review of the SEMS-ARCHIVE list, as provided by EDR, and dated 04/27/2022 has revealed that there are 3 SEMS-ARCHIVE sites within approximately 0.5 miles of the target property.

Equal/Higher Elevation	Address	Direction / Distance	Map ID	Page
SHAFER DISPLAYS INC	***1325 PARK AVE***	***SSW 0 - 1/8 (0.022 mi.)***	***A2***	***24***

Site ID: 0701891
EPA Id: NED035144526

Lower Elevation	Address	Direction / Distance	Map ID	Page
TOMANIO, MICHAEL P Site ID: 0701803 EPA Id: NED000610808	***851 S 28TH ST***	***NNE 1/4 - 1/2 (0.297 mi.)***	***20***	***40***
DRUM INDUSTRIES Site ID: 0702053 EPA Id: NED981707730	***2623 CENTER ST***	***SSE 1/4 - 1/2 (0.398 mi.)***	***D26***	***49***

Lists of Federal RCRA facilities undergoing Corrective Action

CORRACTS: CORRACTS is a list of handlers with RCRA Corrective Action Activity. This report shows which nationally-defined corrective action core events have occurred for every handler that has had corrective action activity.

A review of the CORRACTS list, as provided by EDR, and dated 02/28/2022 has revealed that there are 2 CORRACTS sites within approximately 1 mile of the target property.

Lower Elevation	Address	Direction / Distance	Map ID	Page
GREDE OMAHA LLC - FO EPA ID:: NER000000372	***2614 MARTHA STREET***	***SSE 1/2 - 1 (0.543 mi.)***	***46***	***92***
SMC ACQUISITION CORP EPA ID:: NER000003848	***2702 DOUGLAS STREET***	***N 1/2 - 1 (0.840 mi.)***	***53***	***106***

Federal institutional controls / engineering controls registries

US ENG CONTROLS: A listing of sites with engineering controls in place.

A review of the US ENG CONTROLS list, as provided by EDR, and dated 02/21/2022 has revealed that there is 1 US ENG CONTROLS site within approximately 0.5 miles of the target property.

Equal/Higher Elevation	Address	Direction / Distance	Map ID	Page
OMAHA LEAD EPA ID:: NESFN0703481 EPA ID:: NESFN0703481	***INTERSECTION I480 &***	***0 - 1/8 (0.000 mi.)***	***0***	***8***

US INST CONTROLS: A listing of sites with institutional controls in place. Institutional controls include administrative measures, such as groundwater use restrictions, construction restrictions, property use restrictions, and post remediation care requirements intended to prevent exposure to contaminants remaining on site. Deed restrictions are generally required as part of the institutional controls.

A review of the US INST CONTROLS list, as provided by EDR, and dated 02/21/2022 has revealed that there is 1 US INST CONTROLS site within approximately 0.5 miles of the target property.

Equal/Higher Elevation	Address	Direction / Distance	Map ID	Page
OMAHA LEAD EPA ID:: NESFN0703481	***INTERSECTION I480 &***	***0 - 1/8 (0.000 mi.)***	***0***	***8***

Lists of state- and tribal hazardous waste facilities

NE SHWS: The Nebraska Department of Environmental Quality is providing this information from it's own database. The data, although not verified to be the most current or accurate for any specific site, is generally based on the contents of the physical documents in the files. You may contact the Records Management Unit at (402) 471-3557 to make arrangements to view or to get a photocopy of the physical file.

A review of the NE SHWS list, as provided by EDR, and dated 12/09/2021 has revealed that there are 8 NE SHWS sites within approximately 1 mile of the target property.

Equal/Higher Elevation	Address	Direction / Distance	Map ID	Page
DON SHAFER DISPLAY DEQ Id: 11172	1325 PARK AVE	SSW 0 - 1/8 (0.022 mi.)	A4	28

Lower Elevation	Address	Direction / Distance	Map ID	Page
UTILITIES SERVICES G DEQ Id: 64016	***2623 CENTER ST***	***SSE 1/4 - 1/2 (0.398 mi.)***	***D25***	***49***
OMAHA USARC DEQ Id: 61586	***2101 WOOLWORTH AVE***	***E 1/2 - 1 (0.568 mi.)***	***47***	***102***
DON BLAZEK MOTORS IN DEQ Id: 11602	***1020 S 20TH ST***	***ENE 1/2 - 1 (0.658 mi.)***	***49***	***103***
ANDERSON EXCAVATING DEQ Id: 49531	***1824 S 20TH ST***	***ESE 1/2 - 1 (0.702 mi.)***	***K50***	***103***
OMAHA SHOT & LEAD WO DEQ Id: 85700	1709 MASON ST	ENE 1/2 - 1 (0.837 mi.)	52	106
MARCY STREET DRUM SI DEQ Id: 11097	***3902 MARCY ST***	***WNW 1/2 - 1 (0.900 mi.)***	***54***	***207***
MISSOURI RIVER DIV L DEQ Id: 49114	420 S 18TH ST	NE 1/2 - 1 (0.980 mi.)	55	207

Lists of state and tribal leaking storage tanks

NE LUST: The Leaking Underground Storage Tank Incident Reports contain an inventory of reported leaking underground storage tank incidents. The data come from the Department of Environmental Control's Spill Tracking Reports.

A review of the NE LUST list, as provided by EDR, and dated 01/04/2022 has revealed that there are 16 NE LUST sites within approximately 0.5 miles of the target property.

Lower Elevation	Address	Direction / Distance	Map ID	Page
EARL TAYLOR GARAGE	***1331 PARK AVE***	***S 0 - 1/8 (0.039 mi.)***	***A10***	***34***

File Number: AP3180 Facility Status: NO FURTHER ACTION (INCIDENT CLOSED)				
TERRY FROST LEASING File Number: 111989-TH-0710 Facility Status: NO FURTHER ACTION (INCIDENT CLOSED)	1349 PARK AVE	S 0 - 1/8 (0.058 mi.)	A17	37
FRED'S FRIENDLY SERV File Number: 111398-TH-0909 Facility Status: NO FURTHER ACTION (INCIDENT CLOSED)	***2901 LEAVENWORTH ST***	***N 1/4 - 1/2 (0.370 mi.)***	***B21***	***43***
ANNA ROTELLA BAKERY File Number: 060391-CT-0600 Facility Status: NO FURTHER ACTION (INCIDENT CLOSED)	1202 S 24TH	ENE 1/4 - 1/2 (0.379 mi.)	C23	46
MIDTOWN GAS File Number: 071693-NM-1015 Facility Status: LUST TRUST FUND PRIORITY LIST - PENDING WORK	***1222 S 24TH ST***	***E 1/4 - 1/2 (0.383 mi.)***	***C24***	***47***
THE TRIANGLE File Number: 042716-TH-1020 Facility Status: NO FURTHER ACTION (INCIDENT CLOSED)	3020 LEAVENWORTH	NNW 1/4 - 1/2 (0.406 mi.)	E28	65
BUTERA & SON SERVICE File Number: 06290-RJF-0900 Facility Status: NO FURTHER ACTION (INCIDENT CLOSED)	1102 SOUTH 24TH STRE	ENE 1/4 - 1/2 (0.407 mi.)	29	66
PREMIERE PLASTICS File Number: 122310-NM-1030 Facility Status: NO FURTHER ACTION (INCIDENT CLOSED)	3092 LEAVENWORTH ST	NNW 1/4 - 1/2 (0.411 mi.)	E30	66
RESIDENCE File Number: 121991-CT-0800 File Number: 082197-NM-0800 File Number: 073096-GW-0845 File Number: 112487-TH-1200 Facility Status: NO FURTHER ACTION (INCIDENT CLOSED)	***1523 SOUTH 24TH STRE***	***ESE 1/4 - 1/2 (0.421 mi.)***	***F31***	***66***
MAINTENANCE FACILITY File Number: 03060-JHB-1430 Facility Status: NO FURTHER ACTION (INCIDENT CLOSED)	1523 S 24 ST	ESE 1/4 - 1/2 (0.421 mi.)	F32	72
JOHN JACOBSON File Number: AP7844 Facility Status: NO FURTHER ACTION (INCIDENT CLOSED)	3101 LEAVENWORTH ST	NNW 1/4 - 1/2 (0.422 mi.)	G33	72
SALVATION ARMY ADULT File Number: 061290-99-0003 Facility Status: NO FURTHER ACTION (INCIDENT CLOSED)	***2501 CENTER ST***	***SE 1/4 - 1/2 (0.424 mi.)***	***34***	***73***
SAINT ANN PARISH File Number: 071890-99-0006 Facility Status: NO FURTHER ACTION (INCIDENT CLOSED)	***2247 POPPLETON AVENU***	***E 1/4 - 1/2 (0.426 mi.)***	***35***	***74***
INFLIGHT PRODUCTIONS File Number: APHO0426 Facility Status: NO FURTHER ACTION (INCIDENT CLOSED)	3114 ST MARY'S AVE	NNW 1/4 - 1/2 (0.432 mi.)	G36	77
POST OFFICE STATION File Number: 09237-DBH-0800 Facility Status: LUST TRUST FUND PRIORITY LIST - PENDING WORK	26 & LEAVENWORTH, SW	NNE 1/4 - 1/2 (0.440 mi.)	37	77
DAILY RECORD File Number: 081187-TH-1155	***3323 LEAVENWORTH ST***	***NW 1/4 - 1/2 (0.495 mi.)***	***I44***	***90***

Facility Status: NO FURTHER ACTION (INCIDENT CLOSED)

NE LAST: The Leaking Aboveground Storage Tanks database

A review of the NE LAST list, as provided by EDR, and dated 01/04/2022 has revealed that there are 2 NE LAST sites within approximately 0.5 miles of the target property.

Lower Elevation	Address	Direction / Distance	Map ID	Page
MILDER OIL File Number: 013092-ML-1625 File Number: 061792-NM-1100 Facility Status: LUST TRUST FUND PRIORITY LIST - PENDING WORK	1920 S 26TH	SSE 1/4 - 1/2 (0.494 mi.)	J43	89
FORMER MILDER OIL File Number: 051304-TD-0815 Facility Status: NO FURTHER ACTION (INCIDENT CLOSED)	1946 S 26TH ST	SSE 1/4 - 1/2 (0.498 mi.)	J45	91

Lists of state and tribal registered storage tanks

NE UST: The Underground Storage Tank database contains registered USTs. USTs are regulated under Subtitle I of the Resource Conservation and Recovery Act (RCRA). The data come from the Department of Environmental Control's Facility and Tank Data.

A review of the NE UST list, as provided by EDR, and dated 12/17/2021 has revealed that there are 2 NE UST sites within approximately 0.25 miles of the target property.

Lower Elevation	Address	Direction / Distance	Map ID	Page
NEON PRODUCTS CO INC Facility ID: 3180	1331 PARK AVE	S 0 - 1/8 (0.039 mi.)	A9	33
MIDTOWN GAS & GROCER Tank Id/Tank Status: Currently in Use Facility ID: 7949	***1349 PARK AVE***	***S 0 - 1/8 (0.058 mi.)***	***A18***	***38***

Lists of state and tribal brownfield sites

NE BROWNFIELDS: A listing of potential brownfields sites.

A review of the NE BROWNFIELDS list, as provided by EDR, and dated 12/13/2021 has revealed that there are 2 NE BROWNFIELDS sites within approximately 0.5 miles of the target property.

Lower Elevation	Address	Direction / Distance	Map ID	Page
UTILITIES SERVICES G Facility Id: 64016	***2623 CENTER ST***	***SSE 1/4 - 1/2 (0.398 mi.)***	***D25***	***49***
SALVATION ARMY ADULT Facility Id: 21563	***2501 CENTER ST***	***SE 1/4 - 1/2 (0.424 mi.)***	***34***	***73***

EXECUTIVE SUMMARY

ADDITIONAL ENVIRONMENTAL RECORDS

Local Brownfield lists

US BROWNFIELDS: The EPA's listing of Brownfields properties from the Cleanups in My Community program, which provides information on Brownfields properties for which information is reported back to EPA, as well as areas served by Brownfields grant programs.

A review of the US BROWNFIELDS list, as provided by EDR, and dated 02/23/2022 has revealed that there is 1 US BROWNFIELDS site within approximately 0.5 miles of the target property.

Lower Elevation	Address	Direction / Distance	Map ID	Page
FORMER AGGREGATE PRO	***2623 CENTER ST.***	***SSE 1/4 - 1/2 (0.398 mi.)***	***D27***	***58***
ACRES property ID: 151508				
Cleanup Completion Date: -				

Local Lists of Landfill / Solid Waste Disposal Sites

NE SWRCY: List of Department of Environmental Protection's Recycling Facilities

A review of the NE SWRCY list, as provided by EDR, and dated 03/02/2022 has revealed that there are 3 NE SWRCY sites within approximately 0.5 miles of the target property.

Lower Elevation	Address	Direction / Distance	Map ID	Page
COMMONGOOD RECYCLING	1340 PARK AVENUE	SSW 0 - 1/8 (0.058 mi.)	A15	36
KOHLL'S PHARMACY & H	2923 LEAVENWORTH STR	N 1/4 - 1/2 (0.372 mi.)	B22	46
HABITAT FOR HUMANITY	***1003 SOUTH 24TH STRE***	***ENE 1/4 - 1/2 (0.468 mi.)***	***H39***	***86***

Local Lists of Hazardous waste / Contaminated Sites

NE PFAS: The purpose of the Perfluorinated Compounds (PFCs) inventory is to develop a statewide list of facilities that used or produced PFCs in Nebraska. This includes the high profile Perfluorooctanoic Acid (PFOA) and Perfluoroctane Sulfonate (PFOS), which were used in Aqueous Film Forming Foam (AFFF) formulations for fire suppression. In addition to AFFF, PFCs were used in a variety of surface treatments and performance chemicals including fabric and leather treatments, various surfactants, food containers, pesticides, rubber products, antifogging, non-stick cookware, paints and special coatings, airplane hydraulic fluid, waterproof fabric, metal plating, photographic processes, and electronic manufacturing.

A review of the NE PFAS list, as provided by EDR, and dated 06/30/2017 has revealed that there are 5 NE PFAS sites within approximately 0.5 miles of the target property.

Lower Elevation	Address	Direction / Distance	Map ID	Page
RESIDENCE	***1523 SOUTH 24TH STRE***	***ESE 1/4 - 1/2 (0.421 mi.)***	***F31***	***66***
OMAHA ANTIQUE AND JO	***846 S 24 ST***	***NE 1/4 - 1/2 (0.456 mi.)***	***H38***	***78***
RECORD PRINTING CO,	2511 LEAVENWORTH ST.	NE 1/4 - 1/2 (0.480 mi.)	40	88
JORGENSEN AWNINGS IN	3305 LEAVENWORTH ST.	NW 1/4 - 1/2 (0.485 mi.)	I41	88
MID-LANDS CHEMICAL C	1051 S 23RD ST.	ENE 1/4 - 1/2 (0.491 mi.)	42	89

EXECUTIVE SUMMARY

Local Lists of Registered Storage Tanks

NE HIST UST: A listing of underground storage tank locations. This listing contains detail information that the UST listing does not. It is no longer updated by the agency. For current information see the UST listing.

A review of the NE HIST UST list, as provided by EDR, and dated 02/28/2005 has revealed that there is 1 NE HIST UST site within approximately 0.25 miles of the target property.

Lower Elevation	Address	Direction / Distance	Map ID	Page
MIDTOWN GAS & GROCER Facility Id: 7949	***1349 PARK AVE***	***S 0 - 1/8 (0.058 mi.)***	***A18***	***38***

Other Ascertainable Records

RCRA NonGen / NLR: RCRAInfo is EPA's comprehensive information system, providing access to data supporting the Resource Conservation and Recovery Act (RCRA) of 1976 and the Hazardous and Solid Waste Amendments (HSWA) of 1984. The database includes selective information on sites which generate, transport, store, treat and/or dispose of hazardous waste as defined by the Resource Conservation and Recovery Act (RCRA). Non-Generators do not presently generate hazardous waste.

A review of the RCRA NonGen / NLR list, as provided by EDR, and dated 02/28/2022 has revealed that there are 2 RCRA NonGen / NLR sites within approximately 0.25 miles of the target property.

Equal/Higher Elevation	Address	Direction / Distance	Map ID	Page
SHAFER DISPLAYS INC EPA ID:: NED035144526	***1325 PARK AVE***	***SSW 0 - 1/8 (0.022 mi.)***	***A2***	***24***

Lower Elevation	Address	Direction / Distance	Map ID	Page
NEON PRODUCTS CO INC EPA ID:: NED007258676	***1331 PARK AVE***	***S 0 - 1/8 (0.039 mi.)***	***A8***	***29***

ROD: Record of Decision. ROD documents mandate a permanent remedy at an NPL (Superfund) site containing technical and health information to aid the cleanup.

A review of the ROD list, as provided by EDR, and dated 04/27/2022 has revealed that there is 1 ROD site within approximately 1 mile of the target property.

Equal/Higher Elevation	Address	Direction / Distance	Map ID	Page
OMAHA LEAD EPA ID:: NESFN0703481	***INTERSECTION I480 &***	***0 - 1/8 (0.000 mi.)***	***0***	***8***

WI MANIFEST: Hazardous waste manifest information.

A review of the WI MANIFEST list, as provided by EDR, and dated 05/31/2018 has revealed that there is 1 WI MANIFEST site within approximately 0.25 miles of the target property.

Lower Elevation	Address	Direction / Distance	Map ID	Page
NEON PRODUCTS CO INC	***1331 PARK AVE***	***S 0 - 1/8 (0.039 mi.)***	***A8***	***29***
ACT Status: A				
FID: 0				
EPA ID: NED007258676				

EDR HIGH RISK HISTORICAL RECORDS

EDR Exclusive Records

EDR MGP: The EDR Proprietary Manufactured Gas Plant Database includes records of coal gas plants (manufactured gas plants) compiled by EDR's researchers. Manufactured gas sites were used in the United States from the 1800's to 1950's to produce a gas that could be distributed and used as fuel. These plants used whale oil, rosin, coal, or a mixture of coal, oil, and water that also produced a significant amount of waste. Many of the byproducts of the gas production, such as coal tar (oily waste containing volatile and non-volatile chemicals), sludges, oils and other compounds are potentially hazardous to human health and the environment. The byproduct from this process was frequently disposed of directly at the plant site and can remain or spread slowly, serving as a continuous source of soil and groundwater contamination.

A review of the EDR MGP list, as provided by EDR, has revealed that there are 2 EDR MGP sites within approximately 1 mile of the target property.

Lower Elevation	Address	Direction / Distance	Map ID	Page
OMAHA GAS CO	S 20TH STREET	ESE 1/2 - 1 (0.633 mi.)	48	103
OMAHA FMGP SITE	20TH AND CENTER STRE	ESE 1/2 - 1 (0.731 mi.)	K51	106

EDR Hist Auto: EDR has searched selected national collections of business directories and has collected listings of potential gas station/filling station/service station sites that were available to EDR researchers. EDR's review was limited to those categories of sources that might, in EDR's opinion, include gas station/filling station/service station establishments. The categories reviewed included, but were not limited to gas, gas station, gasoline station, filling station, auto, automobile repair, auto service station, service station, etc. This database falls within a category of information EDR classifies as "High Risk Historical Records", or HRHR. EDR's HRHR effort presents unique and sometimes proprietary data about past sites and operations that typically create environmental concerns, but may not show up in current government records searches.

A review of the EDR Hist Auto list, as provided by EDR, has revealed that there are 3 EDR Hist Auto sites within approximately 0.125 miles of the target property.

Equal/Higher Elevation	Address	Direction / Distance	Map ID	Page
HANSCOM PARK GARAGE	1325 PARK AVE	SSW 0 - 1/8 (0.022 mi.)	A1	24
HANSCOMIN PARK GARAG	1327 PARK AVE	SSW 0 - 1/8 (0.028 mi.)	A5	28

Lower Elevation	Address	Direction / Distance	Map ID	Page
DALES 66 SERVICE	1349 PARK AVE	S 0 - 1/8 (0.058 mi.)	A16	37

EXECUTIVE SUMMARY

EDR Hist Cleaner: EDR has searched selected national collections of business directories and has collected listings of potential dry cleaner sites that were available to EDR researchers. EDR's review was limited to those categories of sources that might, in EDR's opinion, include dry cleaning establishments. The categories reviewed included, but were not limited to dry cleaners, cleaners, laundry, laundromat, cleaning/laundry, wash & dry etc. This database falls within a category of information EDR classifies as "High Risk Historical Records", or HRHR. EDR's HRHR effort presents unique and sometimes proprietary data about past sites and operations that typically create environmental concerns, but may not show up in current government records searches.

A review of the EDR Hist Cleaner list, as provided by EDR, has revealed that there are 8 EDR Hist Cleaner sites within approximately 0.125 miles of the target property.

Equal/Higher Elevation	Address	Direction / Distance	Map ID	Page
HANSCOM PARK GARAGE	1325 PARK AVE	SSW 0 - 1/8 (0.022 mi.)	A3	28

Lower Elevation	Address	Direction / Distance	Map ID	Page
ACME RUG CLEANERS	1330 PARK AVE	SSW 0 - 1/8 (0.037 mi.)	A6	29
NATIONAL LAUNDRY	1331 PARK AVE	S 0 - 1/8 (0.039 mi.)	A7	29
NATIONAL LAUNDRY	1333 PARK AVE	S 0 - 1/8 (0.041 mi.)	A11	35
ACME RUG CLEANERS	1334 PARK AVE	SSW 0 - 1/8 (0.041 mi.)	A12	35
ACME RUG CLEANERS	1336 PARK AVE	SSW 0 - 1/8 (0.045 mi.)	A13	35
NORGE DISCOUNT CLEAN	1344 PARK AVE	SSW 0 - 1/8 (0.058 mi.)	A14	36
PARK AVENUE COIN LAU	1127 PARK AVE	N 0 - 1/8 (0.064 mi.)	19	40

EXECUTIVE SUMMARY

Due to poor or inadequate address information, the following sites were not mapped. Count: 18 records.

Site Name	Database(s)
PLATTE CHEMICAL CO.	PRP
DALE ALLEY CO.	PRP
VALMONT OILFIELD PRODUCTS	PRP
CONAGRA, INC.	PRP
FORMER LAWRENCE SHOT & LEAD FACILI	SEMS-ARCHIVE, LEAD SMELTERS
FORMER OMAHA SHOT WORKS FACILITY/A	SEMS-ARCHIVE, LEAD SMELTERS
ALCOHOL PLANT	NE LAST
OMAHA VA MEDICAL CENTER	NE LAST
OMAHA WHITE LEAD FACILITY	NE SHWS, NE PFAS
20TH AND CENTER FMGP/LYNCH PARK	NE VCP
BUTTERNUT BLDG TANK SITE	NE LUST
OMAHA PUBLIC POWER DIST	NE LUST
OMAHA AIRPORT AUTHORITY	NE LUST
KWIK SHOP 640	NE LUST
VA MED CENTER SHOP AREA	NE LUST
PEONY PARK	NE LUST
PIERCE ST TANK SITE	NE LUST
CULINARY ARTS BLDG	NE LUST

OVERVIEW MAP - 7007039.2S

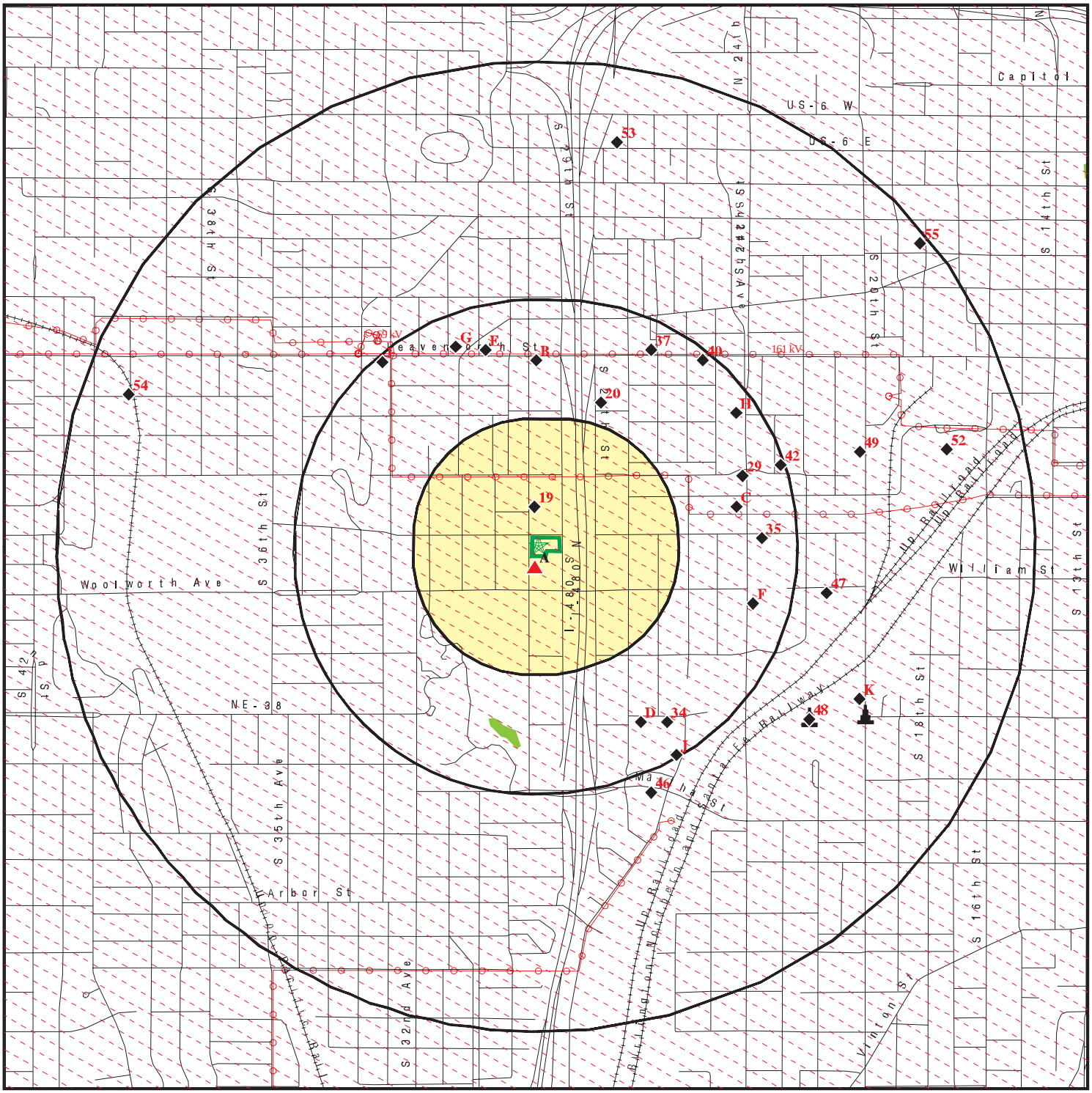

0 1/4 1/2 1 Miles

- Target Property
- Sites at elevations higher than or equal to the target property
- Sites at elevations lower than the target property
- Manufactured Gas Plants
- National Priority List Sites
- Dept. Defense Sites
- Indian Reservations BIA
- Power transmission lines
- Special Flood Hazard Area (1%)
- 0.2% Annual Chance Flood Hazard
- National Wetland Inventory
- State Wetlands

This report includes Interactive Map Layers to display and/or hide map information. The legend includes only those icons for the default map view.

SITE NAME: InCommon Apartments	CLIENT: Tetra Tech EMI
ADDRESS: 1303 Park Avenue Omaha NE 68105	CONTACT: Kaitlyn Mitchell
LAT/LONG: 41.246598 / 95.95542	INQUIRY #: 7007039.2s
	DATE: June 06, 2022 12:24 pm

Copyright © 2022 EDR, Inc. © 2015 TomTom Rel. 2015.

DETAIL MAP - 7007039.2S

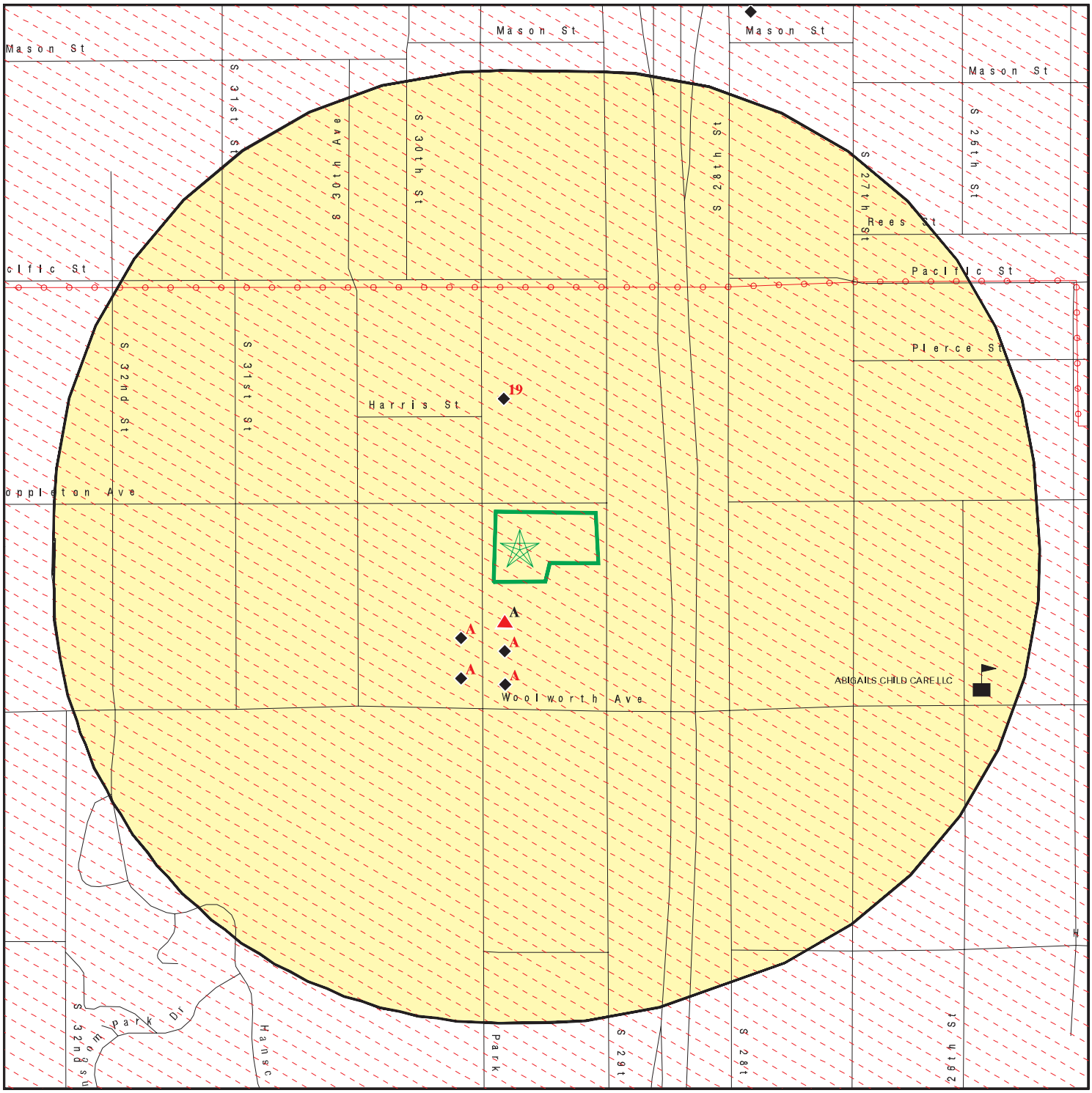

0 1/16 1/8 1/4 Miles

- Target Property
- Sites at elevations higher than or equal to the target property
- Sites at elevations lower than the target property
- Manufactured Gas Plants
- Sensitive Receptors
- National Priority List Sites
- Dept. Defense Sites
- Indian Reservations BIA
- Power transmission lines
- Special Flood Hazard Area (1%)
- 0.2% Annual Chance Flood Hazard

This report includes Interactive Map Layers to display and/or hide map information. The legend includes only those icons for the default map view.

SITE NAME: InCommon Apartments	CLIENT: Tetra Tech EMI
ADDRESS: 1303 Park Avenue Omaha NE 68105	CONTACT: Kaitlyn Mitchell INQUIRY #: 7007039.2s
LAT/LONG: 41.246598 / 95.95542	DATE: June 06, 2022 12:25 pm

Copyright © 2022 EDR, Inc. © 2015 TomTom Rel. 2015.

MAP FINDINGS SUMMARY

Database	Search Distance (Miles)	Target Property	< 1/8	1/8 - 1/4	1/4 - 1/2	1/2 - 1	> 1	Total Plotted
STANDARD ENVIRONMENTAL RECORDS								
Lists of Federal NPL (Superfund) sites								
NPL	1.000		1	0	0	0	NR	1
Proposed NPL	1.000		0	0	0	0	NR	0
NPL LIENS	1.000		0	0	0	0	NR	0
Lists of Federal Delisted NPL sites								
Delisted NPL	1.000		0	0	0	0	NR	0
Lists of Federal sites subject to CERCLA removals and CERCLA orders								
FEDERAL FACILITY	0.500		0	0	0	NR	NR	0
SEMS	0.500		1	0	0	NR	NR	1
Lists of Federal CERCLA sites with NFRAP								
SEMS-ARCHIVE	0.500		1	0	2	NR	NR	3
Lists of Federal RCRA facilities undergoing Corrective Action								
CORRACTS	1.000		0	0	0	2	NR	2
Lists of Federal RCRA TSD facilities								
RCRA-TSDF	0.500		0	0	0	NR	NR	0
Lists of Federal RCRA generators								
RCRA-LQG	0.250		0	0	NR	NR	NR	0
RCRA-SQG	0.250		0	0	NR	NR	NR	0
RCRA-VSQG	0.250		0	0	NR	NR	NR	0
Federal institutional controls / engineering controls registries								
LUCIS	0.500		0	0	0	NR	NR	0
US ENG CONTROLS	0.500		1	0	0	NR	NR	1
US INST CONTROLS	0.500		1	0	0	NR	NR	1
Federal ERNS list								
ERNS	TP		NR	NR	NR	NR	NR	0
Lists of state- and tribal hazardous waste facilities								
NE SHWS	1.000		1	0	1	6	NR	8
Lists of state and tribal landfills and solid waste disposal facilities								
NE SWF/LF	0.500		0	0	0	NR	NR	0
Lists of state and tribal leaking storage tanks								
NE LUST	0.500		2	0	14	NR	NR	16

MAP FINDINGS SUMMARY

Database	Search Distance (Miles)	Target Property	< 1/8	1/8 - 1/4	1/4 - 1/2	1/2 - 1	> 1	Total Plotted
NE LAST	0.500		0	0	2	NR	NR	2
INDIAN LUST	0.500		0	0	0	NR	NR	0
Lists of state and tribal registered storage tanks								
FEMA UST	0.250		0	0	NR	NR	NR	0
NE UST	0.250		2	0	NR	NR	NR	2
NE AST	0.250		0	0	NR	NR	NR	0
INDIAN UST	0.250		0	0	NR	NR	NR	0
State and tribal institutional control / engineering control registries								
NE INST CONTROL	0.500		0	0	0	NR	NR	0
Lists of state and tribal voluntary cleanup sites								
NE VCP	0.500		0	0	0	NR	NR	0
INDIAN VCP	0.500		0	0	0	NR	NR	0
Lists of state and tribal brownfield sites								
NE BROWNFIELDS	0.500		0	0	2	NR	NR	2
ADDITIONAL ENVIRONMENTAL RECORDS								
Local Brownfield lists								
US BROWNFIELDS	0.500		0	0	1	NR	NR	1
Local Lists of Landfill / Solid Waste Disposal Sites								
NE SWRCY	0.500		1	0	2	NR	NR	3
INDIAN ODI	0.500		0	0	0	NR	NR	0
ODI	0.500		0	0	0	NR	NR	0
DEBRIS REGION 9	0.500		0	0	0	NR	NR	0
IHS OPEN DUMPS	0.500		0	0	0	NR	NR	0
Local Lists of Hazardous waste / Contaminated Sites								
US HIST CDL	TP		NR	NR	NR	NR	NR	0
US CDL	TP		NR	NR	NR	NR	NR	0
NE PFAS	0.500		0	0	5	NR	NR	5
Local Lists of Registered Storage Tanks								
NE HIST UST	0.250		1	0	NR	NR	NR	1
NE HIST AST	TP		NR	NR	NR	NR	NR	0
Local Land Records								
LIENS 2	TP		NR	NR	NR	NR	NR	0
Records of Emergency Release Reports								
HMIRS	TP		NR	NR	NR	NR	NR	0
NE SPILLS	TP		NR	NR	NR	NR	NR	0
NE SPILLS 90	TP		NR	NR	NR	NR	NR	0

MAP FINDINGS SUMMARY

Database	Search Distance (Miles)	Target Property	< 1/8	1/8 - 1/4	1/4 - 1/2	1/2 - 1	> 1	Total Plotted
NE SPILLS 80	TP		NR	NR	NR	NR	NR	0
Other Ascertainable Records								
RCRA NonGen / NLR	0.250		2	0	NR	NR	NR	2
FUDS	1.000		0	0	0	0	NR	0
DOD	1.000		0	0	0	0	NR	0
SCRD DRYCLEANERS	0.500		0	0	0	NR	NR	0
US FIN ASSUR	TP		NR	NR	NR	NR	NR	0
EPA WATCH LIST	TP		NR	NR	NR	NR	NR	0
2020 COR ACTION	0.250		0	0	NR	NR	NR	0
TSCA	TP		NR	NR	NR	NR	NR	0
TRIS	TP		NR	NR	NR	NR	NR	0
SSTS	TP		NR	NR	NR	NR	NR	0
ROD	1.000		1	0	0	0	NR	1
RMP	TP		NR	NR	NR	NR	NR	0
RAATS	TP		NR	NR	NR	NR	NR	0
PRP	TP		NR	NR	NR	NR	NR	0
PADS	TP		NR	NR	NR	NR	NR	0
ICIS	TP		NR	NR	NR	NR	NR	0
FTTS	TP		NR	NR	NR	NR	NR	0
MLTS	TP		NR	NR	NR	NR	NR	0
COAL ASH DOE	TP		NR	NR	NR	NR	NR	0
COAL ASH EPA	0.500		0	0	0	NR	NR	0
PCB TRANSFORMER	TP		NR	NR	NR	NR	NR	0
RADINFO	TP		NR	NR	NR	NR	NR	0
HIST FTTS	TP		NR	NR	NR	NR	NR	0
DOT OPS	TP		NR	NR	NR	NR	NR	0
CONSENT	1.000		0	0	0	0	NR	0
INDIAN RESERV	1.000		0	0	0	0	NR	0
FUSRAP	1.000		0	0	0	0	NR	0
UMTRA	0.500		0	0	0	NR	NR	0
LEAD SMELTERS	TP		NR	NR	NR	NR	NR	0
US AIRS	TP		NR	NR	NR	NR	NR	0
US MINES	0.250		0	0	NR	NR	NR	0
ABANDONED MINES	0.250		0	0	NR	NR	NR	0
FINDS	TP		NR	NR	NR	NR	NR	0
UXO	1.000		0	0	0	0	NR	0
ECHO	TP		NR	NR	NR	NR	NR	0
DOCKET HWC	TP		NR	NR	NR	NR	NR	0
FUELS PROGRAM	0.250		0	0	NR	NR	NR	0
NE AIRS	TP		NR	NR	NR	NR	NR	0
NE ASBESTOS	TP		NR	NR	NR	NR	NR	0
NE DRYCLEANERS	0.250		0	0	NR	NR	NR	0
NE Financial Assurance	TP		NR	NR	NR	NR	NR	0
WI MANIFEST	0.250		1	0	NR	NR	NR	1
NE NPDES	TP		NR	NR	NR	NR	NR	0
NE TIER 2	TP		NR	NR	NR	NR	NR	0
NE UIC	TP		NR	NR	NR	NR	NR	0
MINES MRDS	TP		NR	NR	NR	NR	NR	0
EDR HIGH RISK HISTORICAL RECORDS								
EDR Exclusive Records								
EDR MGP	1.000		0	0	0	2	NR	2

MAP FINDINGS SUMMARY

Database	Search Distance (Miles)	Target Property	< 1/8	1/8 - 1/4	1/4 - 1/2	1/2 - 1	> 1	Total Plotted
EDR Hist Auto	0.125		3	NR	NR	NR	NR	3
EDR Hist Cleaner	0.125		8	NR	NR	NR	NR	8
EDR RECOVERED GOVERNMENT ARCHIVES								
Exclusive Recovered Govt. Archives								
NE RGA HWS	TP		NR	NR	NR	NR	NR	0
NE RGA LUST	TP		NR	NR	NR	NR	NR	0
- Totals --		0	27	0	29	10	0	66

NOTES:

TP = Target Property

NR = Not Requested at this Search Distance

Sites may be listed in more than one database

NPL	**OMAHA LEAD**	**NPL**	**1001814550**
Region	**INTERSECTION I480 & ABBOTT DRIVE**	**SEMS**	**NESFN0703481**
	OMAHA, NE 68102	**US ENG CONTROLS**	
< 1/8		**US INST CONTROLS**	
1 ft.		**ROD**	
		PRP	
		LEAD SMELTERS	

NPL:

EPA Region:	7
EPA ID:	NESFN0703481
Site ID:	703481
Name:	OMAHA LEAD
Address:	INTERSECTION I480 & ABBOTT DRIVE
City,State,Zip:	OMAHA, NE 68102
Federal:	N
Final Date:	2003-04-30 00:00:00
Latitude:	41.267778
Longitude:	-95.929722
Site Score:	50
NAI:	Not reported
Native American Entity:	Not reported

NPL:

NPL Status:	Currently on the Final NPL
Substance ID:	Not reported
CAS Number:	Not reported
Substance:	Not reported
Pathway:	Not reported
Scoring:	Not reported

NPL Status:	Currently on the Final NPL
Substance ID:	D008
CAS Number:	7439-92-1
Substance:	LEAD (PB)
Pathway:	SOIL EXPOSURE PATHWAY
Scoring:	4

Summary Details:

Conditions at Proposal February 26, 2002): The Omaha Lead site includes surface soils present at residential properties, child care facilities, schools, and other residential-type properties in the city of Omaha, Douglas County, Nebraska that have been contaminated as a result of air emissions from lead smelting operations. The total area of the Omaha Lead site is approximately 8,840 acres. The site is being proposed to the NPL because of the presence of lead contamination in soil at residential properties, child care facilities, schools, and other residential-type properties. The Asarco facility conducted lead refining operations from the early 1870s until 1996 . The Asarco facility is located on approximately 23 acres onthe west bank of the Missouri River in downtown Omaha. During the operational period, lead and other heavy metals were emitted into the atmosphere through smoke stacks. The pollutants were transported downwind in various directions and deposited on the ground surface due to the combined process of turbulent diffusion and gravitational settling. In addition, Gould, Inc., operated as a lead battery recycling plant and was considered a secondary lead smelter in the area. The Gould, Inc., plant closed in 1982. Several other businesses in the Omaha area utili ed lead in their manufacturing process. Subsequently in 1998, the Omaha City Council solicited assistance from the U.S. Environmental Protection Agency EPA) in addressing problemswith lead contamination in the

OMAHA LEAD (Continued) **1001814550**

Omaha area. The EPA initiated the process to investigate the lead contamination in the area under the authority of the Comprehensive Environmental Response, Compensation, and Liability Act. An ongoing removal action included excavation of lead-contaminated soils from a number of properties. The criteria for removal included child care facilities and residences where blood lead concentrations in children were equal to or greater than 10 micrograms per deciliter ?g/dl) and where soil samples collected outside the roof drip line) contained lead concentrations equal to or greater than 400 milligrams per kilogram mg/kg). Currently, removals have occurred at over 290 properties. No further remedial action at these 290 properties is anticipated based on information currently available. EPA prepared a Preliminary Assessment/Site Inspection Report in 2001. This report summari ed numerous investigations that have been conducted at the OmahaLead site. Results of these investigations indicate that lead contamination is present at elevated concentrations up to 2.5 miles from the former Asarco facility. Approximately 65,615 residents are located within the identified area of soil contamination. There are twenty Omaha Public Schools within this area including fifteen elementary schools, one middle school, two high schools, and two special study centers. The total enrollment at the twenty schools is 11,725 students. There are approximately 240 child care facilities within a 3-mile radius of the center of the site. The total number of children attending these facilities is unknown. Several parks and golf courses are present within the identified area of soil contamination. These parks are accessible to the public and provide recreational opportunities to the public. In addition, approximately 135 acres of wetlands are located within the 4-mile radius of the site. Status April 2003): To date, removals have occurred at over 290 properties. These properties do not include the residents, schools, and daycare facilities described above. The description of the site release) is based on information available at the time the site was evaluated with the HRS. The description may change as additional information is gathered on the sources and extent of contamination. See 56 FR 5600, February 11, 1991, or subsequent FR notices. For more information about the ha ardous substances identified in this narrative summary, including general information regarding the effects of exposure to these substances on human health, please see the Agency for Toxic Substances and Disease Registry ATSDR) ToxFAQs. ATSDR ToxFAQs can be found on the Internet at http://www.atsdr.cdc.gov/toxfaq.html or by telephone at 1-888-42-ATSDR or 1-888-422-8737.

NPL:

NPL Name:	OMAHA LEAD

NPL:

EPA Region:	07
Site ID:	0703481
Site Status:	F
Federal Site:	N
Date Deleted:	Not reported
Date Finalized:	04/30/03
Date Proposed:	02/26/02

NPL:

Proposed Date:	02/26/2002
Final Date:	04/30/2003
Deleted Date:	Not reported
NPL Status:	Final

OMAHA LEAD (Continued) **1001814550**

SEMS:

Site ID:	0703481
EPA ID:	NESFN0703481
Name:	OMAHA LEAD
Address:	INTERSECTION I480 & ABBOTT DRIVE
Address 2:	Not reported
City,State,Zip:	OMAHA, NE 68102-1895
Cong District:	02
FIPS Code:	31055
Latitude:	+41.267778
Longitude:	-95.929722
FF:	N
NPL:	Currently on the Final NPL
Non NPL Status:	Not reported

SEMS Detail:

Region:	07
Site ID:	0703481
EPA ID:	NESFN0703481
Site Name:	OMAHA LEAD
NPL:	F
FF:	N
OU:	00
Action Code:	AR
Action Name:	ADMIN REC
SEQ:	2
Start Date:	2004-07-16 04:00:00
Finish Date:	Not reported
Qual:	E
Current Action Lead:	EPA Perf In-Hse

Region:	07
Site ID:	0703481
EPA ID:	NESFN0703481
Site Name:	OMAHA LEAD
NPL:	F
FF:	N
OU:	02
Action Code:	RD
Action Name:	RD
SEQ:	2
Start Date:	2009-05-13 04:00:00
Finish Date:	2009-06-08 05:00:00
Qual:	Not reported
Current Action Lead:	EPA Perf In-Hse

Region:	07
Site ID:	0703481
EPA ID:	NESFN0703481
Site Name:	OMAHA LEAD
NPL:	F
FF:	N
OU:	01
Action Code:	CO
Action Name:	RI/FS
SEQ:	1
Start Date:	2002-09-30 04:00:00

OMAHA LEAD (Continued) **1001814550**

Finish Date:	2004-12-15 05:00:00
Qual:	Not reported
Current Action Lead:	EPA Perf

Region:	07
Site ID:	0703481
EPA ID:	NESFN0703481
Site Name:	OMAHA LEAD
NPL:	F
FF:	N
OU:	01
Action Code:	RO
Action Name:	ROD
SEQ:	1
Start Date:	2004-12-15 05:00:00
Finish Date:	2004-12-15 05:00:00
Qual:	Not reported
Current Action Lead:	EPA Perf

Region:	07
Site ID:	0703481
EPA ID:	NESFN0703481
Site Name:	OMAHA LEAD
NPL:	F
FF:	N
OU:	01
Action Code:	RD
Action Name:	RD
SEQ:	1
Start Date:	2004-09-30 04:00:00
Finish Date:	2009-03-31 04:00:00
Qual:	Not reported
Current Action Lead:	EPA Perf

Region:	07
Site ID:	0703481
EPA ID:	NESFN0703481
Site Name:	OMAHA LEAD
NPL:	F
FF:	N
OU:	01
Action Code:	RA
Action Name:	RA
SEQ:	1
Start Date:	2005-07-28 04:00:00
Finish Date:	2009-09-30 04:00:00
Qual:	FR
Current Action Lead:	EPA Perf

Region:	07
Site ID:	0703481
EPA ID:	NESFN0703481
Site Name:	OMAHA LEAD
NPL:	F
FF:	N
OU:	00
Action Code:	EA

OMAHA LEAD (Continued) **1001814550**

Action Name:	INT ASSESS
SEQ:	1
Start Date:	1998-10-01 04:00:00
Finish Date:	2001-08-31 04:00:00
Qual:	H
Current Action Lead:	EPA Perf
Region:	07
Site ID:	0703481
EPA ID:	NESFN0703481
Site Name:	OMAHA LEAD
NPL:	F
FF:	N
OU:	00
Action Code:	RV
Action Name:	RMVL
SEQ:	1
Start Date:	1999-10-22 04:00:00
Finish Date:	2004-03-25 05:00:00
Qual:	C
Current Action Lead:	EPA Perf
Region:	07
Site ID:	0703481
EPA ID:	NESFN0703481
Site Name:	OMAHA LEAD
NPL:	F
FF:	N
OU:	00
Action Code:	RV
Action Name:	RMVL
SEQ:	2
Start Date:	2002-08-22 04:00:00
Finish Date:	2006-03-17 05:00:00
Qual:	C
Current Action Lead:	EPA Perf
Region:	07
Site ID:	0703481
EPA ID:	NESFN0703481
Site Name:	OMAHA LEAD
NPL:	F
FF:	N
OU:	00
Action Code:	AR
Action Name:	ADMIN REC
SEQ:	1
Start Date:	2000-03-15 05:00:00
Finish Date:	Not reported
Qual:	V
Current Action Lead:	EPA Perf
Region:	07
Site ID:	0703481
EPA ID:	NESFN0703481
Site Name:	OMAHA LEAD
NPL:	F

OMAHA LEAD (Continued) **1001814550**

FF:	N
OU:	00
Action Code:	HR
Action Name:	HAZRANK
SEQ:	1
Start Date:	2000-09-06 04:00:00
Finish Date:	2002-02-26 05:00:00
Qual:	O
Current Action Lead:	EPA Perf

Region:	07
Site ID:	0703481
EPA ID:	NESFN0703481
Site Name:	OMAHA LEAD
NPL:	F
FF:	N
OU:	00
Action Code:	NX
Action Name:	COMB PA/SI
SEQ:	1
Start Date:	1998-10-01 04:00:00
Finish Date:	2001-08-31 04:00:00
Qual:	H
Current Action Lead:	EPA Perf

Region:	07
Site ID:	0703481
EPA ID:	NESFN0703481
Site Name:	OMAHA LEAD
NPL:	F
FF:	N
OU:	00
Action Code:	TA
Action Name:	TECH ASSIST
SEQ:	1
Start Date:	2005-08-29 04:00:00
Finish Date:	Not reported
Qual:	Not reported
Current Action Lead:	EPA Perf

Region:	07
Site ID:	0703481
EPA ID:	NESFN0703481
Site Name:	OMAHA LEAD
NPL:	F
FF:	N
OU:	00
Action Code:	TG
Action Name:	TA GRANT
SEQ:	1
Start Date:	2004-12-29 05:00:00
Finish Date:	2009-10-23 04:00:00
Qual:	Not reported
Current Action Lead:	EPA Perf

Region:	07
Site ID:	0703481

OMAHA LEAD (Continued) **1001814550**

EPA ID:	NESFN0703481
Site Name:	OMAHA LEAD
NPL:	F
FF:	N
OU:	00
Action Code:	CR
Action Name:	CI
SEQ:	1
Start Date:	2003-03-01 05:00:00
Finish Date:	Not reported
Qual:	Not reported
Current Action Lead:	EPA Perf

Region:	07
Site ID:	0703481
EPA ID:	NESFN0703481
Site Name:	OMAHA LEAD
NPL:	F
FF:	N
OU:	00
Action Code:	NF
Action Name:	NPL FINL
SEQ:	1
Start Date:	2003-04-30 04:00:00
Finish Date:	2003-04-30 04:00:00
Qual:	Not reported
Current Action Lead:	EPA Perf

Region:	07
Site ID:	0703481
EPA ID:	NESFN0703481
Site Name:	OMAHA LEAD
NPL:	F
FF:	N
OU:	00
Action Code:	NP
Action Name:	PROPOSED
SEQ:	1
Start Date:	2002-02-26 05:00:00
Finish Date:	2002-02-26 05:00:00
Qual:	Not reported
Current Action Lead:	EPA Perf

Region:	07
Site ID:	0703481
EPA ID:	NESFN0703481
Site Name:	OMAHA LEAD
NPL:	F
FF:	N
OU:	02
Action Code:	RO
Action Name:	ROD
SEQ:	2
Start Date:	2009-05-13 04:00:00
Finish Date:	2009-05-13 04:00:00
Qual:	R
Current Action Lead:	EPA Perf

OMAHA LEAD (Continued) **1001814550**

Region:	07
Site ID:	0703481
EPA ID:	NESFN0703481
Site Name:	OMAHA LEAD
NPL:	F
FF:	N
OU:	02
Action Code:	RA
Action Name:	RA
SEQ:	2
Start Date:	2009-06-08 05:00:00
Finish Date:	2015-12-31 05:00:00
Qual:	Not reported
Current Action Lead:	EPA Perf

Region:	07
Site ID:	0703481
EPA ID:	NESFN0703481
Site Name:	OMAHA LEAD
NPL:	F
FF:	N
OU:	02
Action Code:	TA
Action Name:	TECH ASSIST
SEQ:	2
Start Date:	2005-03-30 05:00:00
Finish Date:	Not reported
Qual:	Not reported
Current Action Lead:	EPA Perf

Region:	07
Site ID:	0703481
EPA ID:	NESFN0703481
Site Name:	OMAHA LEAD
NPL:	F
FF:	N
OU:	02
Action Code:	CO
Action Name:	RI/FS
SEQ:	2
Start Date:	2007-06-18 04:00:00
Finish Date:	2009-05-13 04:00:00
Qual:	Not reported
Current Action Lead:	EPA Perf

Region:	07
Site ID:	0703481
EPA ID:	NESFN0703481
Site Name:	OMAHA LEAD
NPL:	F
FF:	N
OU:	00
Action Code:	RS
Action Name:	RV ASSESS
SEQ:	1
Start Date:	1998-10-01 04:00:00
Finish Date:	2001-08-31 04:00:00

OMAHA LEAD (Continued) **1001814550**

Qual:	Not reported
Current Action Lead:	EPA Perf

Region:	07
Site ID:	0703481
EPA ID:	NESFN0703481
Site Name:	OMAHA LEAD
NPL:	F
FF:	N
OU:	00
Action Code:	RC
Action Name:	RVL CRP
SEQ:	1
Start Date:	1998-01-01 05:00:00
Finish Date:	2004-03-25 05:00:00
Qual:	Not reported
Current Action Lead:	EPA Perf

Region:	07
Site ID:	0703481
EPA ID:	NESFN0703481
Site Name:	OMAHA LEAD
NPL:	F
FF:	N
OU:	00
Action Code:	DS
Action Name:	DISCVRY
SEQ:	1
Start Date:	1998-09-24 04:00:00
Finish Date:	1998-09-24 04:00:00
Qual:	Not reported
Current Action Lead:	EPA Perf

Region:	07
Site ID:	0703481
EPA ID:	NESFN0703481
Site Name:	OMAHA LEAD
NPL:	F
FF:	N
OU:	00
Action Code:	FE
Action Name:	5 YEAR
SEQ:	1
Start Date:	2013-06-11 05:00:00
Finish Date:	2014-09-04 05:00:00
Qual:	Not reported
Current Action Lead:	EPA Perf

Region:	07
Site ID:	0703481
EPA ID:	NESFN0703481
Site Name:	OMAHA LEAD
NPL:	F
FF:	N
OU:	00
Action Code:	GR
Action Name:	PART DEL

OMAHA LEAD (Continued) **1001814550**

SEQ:	1
Start Date:	2012-10-26 04:00:00
Finish Date:	2013-12-06 05:00:00
Qual:	Not reported
Current Action Lead:	EPA Perf

Region:	07
Site ID:	0703481
EPA ID:	NESFN0703481
Site Name:	OMAHA LEAD
NPL:	F
FF:	N
OU:	00
Action Code:	TV
Action Name:	Partial Del
SEQ:	1
Start Date:	2013-06-04 05:00:00
Finish Date:	2013-06-04 05:00:00
Qual:	Not reported
Current Action Lead:	EPA Perf

Region:	07
Site ID:	0703481
EPA ID:	NESFN0703481
Site Name:	OMAHA LEAD
NPL:	F
FF:	N
OU:	00
Action Code:	GR
Action Name:	PART DEL
SEQ:	2
Start Date:	2016-09-22 05:00:00
Finish Date:	2017-04-10 05:00:00
Qual:	Not reported
Current Action Lead:	EPA Perf

Region:	07
Site ID:	0703481
EPA ID:	NESFN0703481
Site Name:	OMAHA LEAD
NPL:	F
FF:	N
OU:	00
Action Code:	GR
Action Name:	PART DEL
SEQ:	3
Start Date:	2018-08-28 05:00:00
Finish Date:	2018-08-28 05:00:00
Qual:	Not reported
Current Action Lead:	EPA Perf

Region:	07
Site ID:	0703481
EPA ID:	NESFN0703481
Site Name:	OMAHA LEAD
NPL:	F
FF:	N

OMAHA LEAD (Continued) **1001814550**

OU:	00
Action Code:	TV
Action Name:	Partial Del
SEQ:	2
Start Date:	2014-06-30 04:00:00
Finish Date:	2016-09-22 05:00:00
Qual:	Not reported
Current Action Lead:	EPA Perf

Region:	07
Site ID:	0703481
EPA ID:	NESFN0703481
Site Name:	OMAHA LEAD
NPL:	F
FF:	N
OU:	00
Action Code:	TV
Action Name:	Partial Del
SEQ:	3
Start Date:	2014-12-01 05:00:00
Finish Date:	2018-06-26 05:00:00
Qual:	Not reported
Current Action Lead:	EPA Perf

Region:	07
Site ID:	0703481
EPA ID:	NESFN0703481
Site Name:	OMAHA LEAD
NPL:	F
FF:	N
OU:	00
Action Code:	FE
Action Name:	5 YEAR
SEQ:	2
Start Date:	2018-08-27 05:00:00
Finish Date:	2019-08-26 05:00:00
Qual:	Not reported
Current Action Lead:	EPA Perf

Region:	07
Site ID:	0703481
EPA ID:	NESFN0703481
Site Name:	OMAHA LEAD
NPL:	F
FF:	N
OU:	00
Action Code:	GR
Action Name:	PART DEL
SEQ:	4
Start Date:	2019-07-29 05:00:00
Finish Date:	2019-07-29 05:00:00
Qual:	Not reported
Current Action Lead:	EPA Perf

Region:	07
Site ID:	0703481
EPA ID:	NESFN0703481

OMAHA LEAD (Continued) **1001814550**

Site Name:	OMAHA LEAD
NPL:	F
FF:	N
OU:	00
Action Code:	TV
Action Name:	Partial Del
SEQ:	4
Start Date:	2019-05-24 04:00:00
Finish Date:	2019-05-24 04:00:00
Qual:	Not reported
Current Action Lead:	EPA Perf

Region:	07
Site ID:	0703481
EPA ID:	NESFN0703481
Site Name:	OMAHA LEAD
NPL:	F
FF:	N
OU:	00
Action Code:	GR
Action Name:	PART DEL
SEQ:	5
Start Date:	2020-07-21 05:00:00
Finish Date:	2020-07-21 05:00:00
Qual:	Not reported
Current Action Lead:	EPA Perf

Region:	07
Site ID:	0703481
EPA ID:	NESFN0703481
Site Name:	OMAHA LEAD
NPL:	F
FF:	N
OU:	00
Action Code:	GR
Action Name:	PART DEL
SEQ:	6
Start Date:	2021-09-14 05:00:00
Finish Date:	2021-09-14 05:00:00
Qual:	Not reported
Current Action Lead:	EPA Perf

Region:	07
Site ID:	0703481
EPA ID:	NESFN0703481
Site Name:	OMAHA LEAD
NPL:	F
FF:	N
OU:	02
Action Code:	RA
Action Name:	RA
SEQ:	3
Start Date:	2015-05-28 05:00:00
Finish Date:	Not reported
Qual:	Not reported
Current Action Lead:	St Perf

OMAHA LEAD (Continued) **1001814550**

Region:	07
Site ID:	0703481
EPA ID:	NESFN0703481
Site Name:	OMAHA LEAD
NPL:	F
FF:	N
OU:	02
Action Code:	MA
Action Name:	ST COOP
SEQ:	2
Start Date:	2014-12-22 05:00:00
Finish Date:	Not reported
Qual:	Not reported
Current Action Lead:	St Perf

SIte:

Name:	OMAHA LEAD
Address:	INTERSECTION I480 & ABBOTT DRIVE
Address 2:	Not reported
City,State,Zip:	OMAHA, NE 68102-1895
Event Code:	Not reported
Action Taken Date:	05/13/2009
EPA ID:	NESFN0703481
Action Name:	Record of Decision
Action ID:	2
Operable Unit:	02
Contaminated Media:	Soil
Contact Name:	Not reported
Contact Telephone:	Not reported
Event:	Not reported
Federal Facility:	N
Fiscal Year:	2009
NPL Status:	Currently on the Final NPL
Superfund Alternative Agreement:	N
Latitude:	+41.267778
Longitude:	-95.929722

Media:

EPA ID:	NESFN0703481
Contaminated Media:	Soil
Action ID:	1
Operable Unit:	01
Action Name:	Record of Decision
Action Taken Date:	12/15/2004
Event Code:	Not reported
Contact Name:	Not reported
Contact Telephone:	Not reported
Event:	Not reported
Federal Facility:	N
Fiscal Year:	2005
NPL Status:	Currently on the Final NPL
Superfund Alternative Agreement:	N
Latitude:	+41.267778
Longitude:	-95.929722

EPA ID:	NESFN0703481

OMAHA LEAD (Continued) **1001814550**

Contaminated Media:	Soil
Action ID:	1
Operable Unit:	01
Action Name:	Record of Decision
Action Taken Date:	12/15/2004
Event Code:	Not reported
Contact Name:	Not reported
Contact Telephone:	Not reported
Event:	Not reported
Federal Facility:	N
Fiscal Year:	2005
NPL Status:	Currently on the Final NPL
Superfund Alternative Agreement:	N
Latitude:	+41.267778
Longitude:	-95.929722

EPA ID:	NESFN0703481
Contaminated Media:	Soil
Action ID:	2
Operable Unit:	02
Action Name:	Record of Decision
Action Taken Date:	05/13/2009
Event Code:	Not reported
Contact Name:	Not reported
Contact Telephone:	Not reported
Event:	Not reported
Federal Facility:	N
Fiscal Year:	2009
NPL Status:	Currently on the Final NPL
Superfund Alternative Agreement:	N
Latitude:	+41.267778
Longitude:	-95.929722

EPA ID:	NESFN0703481
Contaminated Media:	Buildings/Structures
Action ID:	2
Operable Unit:	02
Action Name:	Record of Decision
Action Taken Date:	05/13/2009
Event Code:	Not reported
Contact Name:	Not reported
Contact Telephone:	Not reported
Event:	Not reported
Federal Facility:	N
Fiscal Year:	2009
NPL Status:	Currently on the Final NPL
Superfund Alternative Agreement:	N
Latitude:	+41.267778
Longitude:	-95.929722

EPA ID:	NESFN0703481
Contaminated Media:	Soil
Action ID:	2
Operable Unit:	02
Action Name:	Record of Decision
Action Taken Date:	05/13/2009
Event Code:	Not reported

OMAHA LEAD (Continued) **1001814550**

Contact Name:	Not reported
Contact Telephone:	Not reported
Event:	Not reported
Federal Facility:	N
Fiscal Year:	2009
NPL Status:	Currently on the Final NPL
Superfund Alternative Agreement:	N
Latitude:	+41.267778
Longitude:	-95.929722

EPA ID:	NESFN0703481
Contaminated Media:	Soil
Action ID:	2
Operable Unit:	02
Action Name:	Record of Decision
Action Taken Date:	05/13/2009
Event Code:	Not reported
Contact Name:	Not reported
Contact Telephone:	Not reported
Event:	Not reported
Federal Facility:	N
Fiscal Year:	2009
NPL Status:	Currently on the Final NPL
Superfund Alternative Agreement:	N
Latitude:	+41.267778
Longitude:	-95.929722

US INST CONTROLS:

Name:	OMAHA LEAD
Address:	INTERSECTION I480 & ABBOTT DRIVE
Address 2:	Not reported
City,State,Zip:	OMAHA, NE 68102-1895
EPA ID:	NESFN0703481
Action Name:	Record of Decision
Action ID:	2
Operable Unit:	02
Actual Date:	05/13/2009
Contaminated Media:	Buildings/Structures
Event Code:	Not reported
Contact Name:	Not reported
Contact Telephone:	Not reported
Event:	Not reported
Federal Facility:	N
Fiscal Year:	2009
NPL Status:	Currently on the Final NPL
Superfund Alternative Agreement:	N
Latitude:	+41.267778
Longitude:	-95.929722

Name:	OMAHA LEAD
Address:	INTERSECTION I480 & ABBOTT DRIVE
Address 2:	Not reported
City,State,Zip:	OMAHA, NE 68102-1895
EPA ID:	NESFN0703481
Action Name:	Record of Decision
Action ID:	2

OMAHA LEAD (Continued) **1001814550**

Operable Unit:	02
Actual Date:	05/13/2009
Contaminated Media:	Soil
Event Code:	Not reported
Contact Name:	Not reported
Contact Telephone:	Not reported
Event:	Not reported
Federal Facility:	N
Fiscal Year:	2009
NPL Status:	Currently on the Final NPL
Superfund Alternative Agreement:	N
Latitude:	+41.267778
Longitude:	-95.929722

ROD:

Name:	OMAHA LEAD
Address:	INTERSECTION I480 & ABBOTT DRIVE
City,State,Zip:	OMAHA, NE 68102
EPA ID:	NESFN0703481
RG:	7
Site ID:	703481
Action:	GOVT Decision Document (ROD)
Operable Unit Number:	CONTAMINATED SOILS
SEQ ID:	1
Action Completion:	2004-12-15 00:00:00
NPL Status:	Final
Non NPL Status:	Not reported

Name:	OMAHA LEAD
Address:	INTERSECTION I480 & ABBOTT DRIVE
City,State,Zip:	OMAHA, NE 68102
EPA ID:	NESFN0703481
RG:	7
Site ID:	703481
Action:	GOVT Decision Document (ROD)
Operable Unit Number:	FINAL REMEDIAL ACTION
SEQ ID:	2
Action Completion:	2009-05-13 00:00:00
NPL Status:	Final
Non NPL Status:	Not reported

PRP:

PRP Name:	AARON FERER & SONS, COMPANY
	ASARCO, INC. -
	ASARCO, INC. -
	ASARCO, INC. -
	ASARCO, INC. -
	ASARCO, INC. -
	GOULD ELECTRONICS, INC
	NL INDUSTRIES
	UNION PACIFIC RAILROAD
	UNION PACIFIC RAILROAD

Lead Smelter Sites:

Site ID:	703481
Facility Region Id:	7
Latitude:	41.267778

OMAHA LEAD (Continued) **1001814550**

Longitude:	-95.929722
CoC Ind:	Y
Contaminant Name:	LEAD
FF Ind:	N
NAI:	N
Non-Primary Site-Sub Type:	Not reported
NPL:	Currently on the Final NPL
Primary Site-Sub Type:	Primary metals/mineral processing (Manufacturing/Processing/Maintenance)
Special Initiative:	Not reported

Site ID:	703481
Facility Region Id:	7
Latitude:	41.267778
Longitude:	-95.929722
CoC Ind:	N
Contaminant Name:	LEAD
FF Ind:	N
NAI:	N
Non-Primary Site-Sub Type:	Not reported
NPL:	Currently on the Final NPL
Primary Site-Sub Type:	Primary metals/mineral processing (Manufacturing/Processing/Maintenance)
Special Initiative:	Not reported

A1 **HANSCOM PARK GARAGE** **EDR Hist Auto** **1013766642**
SSW **1325 PARK AVE** **N/A**
< 1/8 **OMAHA, NE**
0.022 mi.
117 ft. **Site 1 of 18 in cluster A**

Relative: **Higher**

Actual: **1225 ft.**

EDR Hist Auto

Year:	Name:	Type:
1926	HANSCOM PARK GARAGE	AUTOMOBILE GARAGES

A2 **SHAFER DISPLAYS INC** **SEMS-ARCHIVE** **1000228228**
SSW **1325 PARK AVE** **RCRA NonGen / NLR** **NED035144526**
< 1/8 **OMAHA, NE 68105**
0.022 mi.
117 ft. **Site 2 of 18 in cluster A**

Relative: **Higher**

Actual: **1225 ft.**

SEMS Archive:

Site ID:	0701891
EPA ID:	NED035144526
Name:	SHAFER DISPLAYS INC
Address:	1325 PARK AVE
Address 2:	Not reported
City,State,Zip:	OMAHA, NE 68105
Cong District:	02
FIPS Code:	31055
FF:	N
NPL:	Not on the NPL
Non NPL Status:	NFRAP-Site does not qualify for the NPL based on existing information

SEMS Archive Detail:

Region:	07

SHAFER DISPLAYS INC (Continued) **1000228228**

Site ID: 0701891
EPA ID: NED035144526
Site Name: SHAFER DISPLAYS INC
NPL: N
FF: N
OU: 00
Action Code: VS
Action Name: ARCH SITE
SEQ: 1
Start Date: Not reported
Finish Date: 1984-02-01 05:00:00
Qual: Not reported
Current Action Lead: EPA Perf In-Hse

Region: 07
Site ID: 0701891
EPA ID: NED035144526
Site Name: SHAFER DISPLAYS INC
NPL: N
FF: N
OU: 00
Action Code: DS
Action Name: DISCVRY
SEQ: 1
Start Date: 1980-08-01 04:00:00
Finish Date: 1980-08-01 04:00:00
Qual: Not reported
Current Action Lead: EPA Perf

Region: 07
Site ID: 0701891
EPA ID: NED035144526
Site Name: SHAFER DISPLAYS INC
NPL: N
FF: N
OU: 00
Action Code: PA
Action Name: PA
SEQ: 1
Start Date: Not reported
Finish Date: 1984-02-01 05:00:00
Qual: N
Current Action Lead: St Perf

RCRA NonGen / NLR:
Date Form Received by Agency: 19800818
Handler Name: SHAFER DISPLAYS INC
Handler Address: 1325 PARK AVE
Handler City,State,Zip: OMAHA, NE 68105
EPA ID: NED035144526
Contact Name: DON C SHAFER
Contact Address: PARK AVE
Contact City,State,Zip: OMAHA, NE 68105
Contact Telephone: 402-346-6140
Contact Fax: Not reported
Contact Email: Not reported

SHAFER DISPLAYS INC (Continued) **1000228228**

Contact Title:	Not reported
EPA Region:	07
Land Type:	Private
Federal Waste Generator Description:	Not a generator, verified
Non-Notifier:	Not reported
Biennial Report Cycle:	Not reported
Accessibility:	Not reported
Active Site Indicator:	Not reported
State District Owner:	Not reported
State District:	Not reported
Mailing Address:	PARK AVE
Mailing City,State,Zip:	OMAHA, NE 68105
Owner Name:	DON C SHAFER
Owner Type:	Private
Operator Name:	DON C SHAFER
Operator Type:	Private
Short-Term Generator Activity:	No
Importer Activity:	No
Mixed Waste Generator:	No
Transporter Activity:	No
Transfer Facility Activity:	No
Recycler Activity with Storage:	No
Small Quantity On-Site Burner Exemption:	No
Smelting Melting and Refining Furnace Exemption:	No
Underground Injection Control:	No
Off-Site Waste Receipt:	No
Universal Waste Indicator:	No
Universal Waste Destination Facility:	No
Federal Universal Waste:	No
Active Site Fed-Reg Treatment Storage and Disposal Facility:	Not reported
Active Site Converter Treatment storage and Disposal Facility:	Not reported
Active Site State-Reg Treatment Storage and Disposal Facility:	Not reported
Active Site State-Reg Handler:	---
Federal Facility Indicator:	Not reported
Hazardous Secondary Material Indicator:	NN
Sub-Part K Indicator:	Not reported
Commercial TSD Indicator:	No
Treatment Storage and Disposal Type:	Not reported
2018 GPRA Permit Baseline:	Not on the Baseline
2018 GPRA Renewals Baseline:	Not on the Baseline
Permit Renewals Workload Universe:	Not reported
Permit Workload Universe:	Not reported
Permit Progress Universe:	Not reported
Post-Closure Workload Universe:	Not reported
Closure Workload Universe:	Not reported
202 GPRA Corrective Action Baseline:	No
Corrective Action Workload Universe:	No
Subject to Corrective Action Universe:	No
Non-TSDFs Where RCRA CA has Been Imposed Universe:	No
TSDFs Potentially Subject to CA Under 3004 (u)/(v) Universe:	No
TSDFs Only Subject to CA under Discretionary Auth Universe:	No
Corrective Action Priority Ranking:	No NCAPS ranking
Environmental Control Indicator:	No
Institutional Control Indicator:	No
Human Exposure Controls Indicator:	N/A
Groundwater Controls Indicator:	N/A
Operating TSDF Universe:	Not reported

SHAFER DISPLAYS INC (Continued) **1000228228**

Full Enforcement Universe:	Not reported
Significant Non-Complier Universe:	No
Unaddressed Significant Non-Complier Universe:	No
Addressed Significant Non-Complier Universe:	No
Significant Non-Complier With a Compliance Schedule Universe:	No
Financial Assurance Required:	Not reported
Handler Date of Last Change:	20060628
Recognized Trader-Importer:	No
Recognized Trader-Exporter:	No
Importer of Spent Lead Acid Batteries:	No
Exporter of Spent Lead Acid Batteries:	No
Recycler Activity Without Storage:	Not reported
Manifest Broker:	Not reported
Sub-Part P Indicator:	No

Handler - Owner Operator:

Owner/Operator Indicator:	Owner
Owner/Operator Name:	DON C SHAFER
Legal Status:	Private
Date Became Current:	19800818
Date Ended Current:	Not reported
Owner/Operator Address:	Not reported
Owner/Operator City,State,Zip:	Not reported
Owner/Operator Telephone:	Not reported
Owner/Operator Telephone Ext:	Not reported
Owner/Operator Fax:	Not reported
Owner/Operator Email:	Not reported

Owner/Operator Indicator:	Operator
Owner/Operator Name:	DON C SHAFER
Legal Status:	Private
Date Became Current:	19800818
Date Ended Current:	Not reported
Owner/Operator Address:	Not reported
Owner/Operator City,State,Zip:	Not reported
Owner/Operator Telephone:	Not reported
Owner/Operator Telephone Ext:	Not reported
Owner/Operator Fax:	Not reported
Owner/Operator Email:	Not reported

Historic Generators:

Receive Date:	19800818
Handler Name: SHAFER DISPLAYS INC	
Federal Waste Generator Description:	Not a generator, verified
State District Owner:	Not reported
Large Quantity Handler of Universal Waste:	No
Recognized Trader Importer:	No
Recognized Trader Exporter:	No
Spent Lead Acid Battery Importer:	No
Spent Lead Acid Battery Exporter:	No
Current Record:	Yes
Non Storage Recycler Activity:	Not reported
Electronic Manifest Broker:	Not reported

SHAFER DISPLAYS INC (Continued) **1000228228**

List of NAICS Codes and Descriptions:
NAICS Code: 33995
NAICS Description: SIGN MANUFACTURING

Facility Has Received Notices of Violations:
Violations: No Violations Found

Evaluation Action Summary:
Evaluations: No Evaluations Found

A3 **HANSCOM PARK GARAGE** **EDR Hist Cleaner** **1013777956**
SSW **1325 PARK AVE** **N/A**
< 1/8 **OMAHA, NE**
0.022 mi.
117 ft. **Site 3 of 18 in cluster A**

Relative: EDR Hist Cleaner
Higher
Actual:
1225 ft.

Year:	Name:	Type:
1926	HANSCOM PARK GARAGE	LAUNDRIES-STEAM

A4 **DON SHAFER DISPLAY** **NE SHWS** **S111698811**
SSW **1325 PARK AVE** **N/A**
< 1/8 **OMAHA, NE 68105**
0.022 mi.
117 ft. **Site 4 of 18 in cluster A**

Relative: SHWS:
Higher
Actual:
1225 ft.

Name: DON SHAFER DISPLAY
Address: 1325 PARK AVE
City,State,Zip: OMAHA, NE 68105
DEQ ID: 11172
Program Acronym: SF
Directions to Facility: N of NE Cnr Woolworth St & Park Ave, W of 29th St

---

A5 **HANSCOMIN PARK GARAGB** **EDR Hist Auto** **1013763611**
SSW **1327 PARK AVE** **N/A**
< 1/8 **OMAHA, NE**
0.028 mi.
147 ft. **Site 5 of 18 in cluster A**

Relative: EDR Hist Auto
Higher
Actual:
1225 ft.

Year:	Name:	Type:
1931	HANSCOMIN PARK GARAGB	AUTOMOBILE GARAGES
1936	HANSCOM PARK GARAGE	AUTOMOBILE GARAGES

A6
SSW
< 1/8
0.037 mi.
195 ft.

ACME RUG CLEANERS — **EDR Hist Cleaner** — **1013782456**
1330 PARK AVE — **N/A**
OMAHA, NE

Site 6 of 18 in cluster A

Relative:
Lower

Actual:
1221 ft.

EDR Hist Cleaner

Year:	Name:	Type:
1931	ACME RUG CO	CARPET CLEANERS AND LAYERS
1936	ACME RUG CLEANERS	CARPET CLEANERS AND LAYERS
1946	ACME RUG CLEANERS	CARPET CLEANERS AND LAYERS

A7
South
< 1/8
0.039 mi.
207 ft.

NATIONAL LAUNDRY — **EDR Hist Cleaner** — **1013786455**
1331 PARK AVE — **N/A**
OMAHA, NE

Site 7 of 18 in cluster A

Relative:
Lower

Actual:
1223 ft.

EDR Hist Cleaner

Year:	Name:	Type:
1931	1331 33 NATIONAL LAUNDRY	LAUNDRIES-STEAM
1936	NATIONAL LAUNDRY	LAUNDRIES-STEAM

A8
South
< 1/8
0.039 mi.
207 ft.

NEON PRODUCTS CO INC — **RCRA NonGen / NLR** — **1004747894**
1331 PARK AVE — **WI MANIFEST** — **NED007258676**
OMAHA, NE 68105

Site 8 of 18 in cluster A

Relative:
Lower

Actual:
1223 ft.

RCRA NonGen / NLR:

Date Form Received by Agency:	20051024
Handler Name:	NEON PRODUCTS CO INC
Handler Address:	1331 PARK AVE
Handler City,State,Zip:	OMAHA, NE 68105
EPA ID:	NED007258676
Contact Name:	JAMES R OLSON
Contact Address:	F ST
Contact City,State,Zip:	OMAHA, NE 68117
Contact Telephone:	402-346-5447
Contact Fax:	Not reported
Contact Email:	Not reported
Contact Title:	Not reported
EPA Region:	07
Land Type:	Private
Federal Waste Generator Description:	Not a generator, verified
Non-Notifier:	Not reported
Biennial Report Cycle:	Not reported
Accessibility:	Not reported
Active Site Indicator:	Not reported
State District Owner:	Not reported
State District:	Not reported
Mailing Address:	F ST
Mailing City,State,Zip:	OMAHA, NE 68117
Owner Name:	NEON PRODUCTS COMPANY INC
Owner Type:	Private
Operator Name:	Not reported

NEON PRODUCTS CO INC (Continued) **1004747894**

Operator Type:	Not reported
Short-Term Generator Activity:	No
Importer Activity:	No
Mixed Waste Generator:	No
Transporter Activity:	No
Transfer Facility Activity:	No
Recycler Activity with Storage:	No
Small Quantity On-Site Burner Exemption:	No
Smelting Melting and Refining Furnace Exemption:	No
Underground Injection Control:	No
Off-Site Waste Receipt:	No
Universal Waste Indicator:	No
Universal Waste Destination Facility:	No
Federal Universal Waste:	No
Active Site Fed-Reg Treatment Storage and Disposal Facility:	Not reported
Active Site Converter Treatment storage and Disposal Facility:	Not reported
Active Site State-Reg Treatment Storage and Disposal Facility:	Not reported
Active Site State-Reg Handler:	---
Federal Facility Indicator:	Not reported
Hazardous Secondary Material Indicator:	NN
Sub-Part K Indicator:	Not reported
Commercial TSD Indicator:	No
Treatment Storage and Disposal Type:	Not reported
2018 GPRA Permit Baseline:	Not on the Baseline
2018 GPRA Renewals Baseline:	Not on the Baseline
Permit Renewals Workload Universe:	Not reported
Permit Workload Universe:	Not reported
Permit Progress Universe:	Not reported
Post-Closure Workload Universe:	Not reported
Closure Workload Universe:	Not reported
202 GPRA Corrective Action Baseline:	No
Corrective Action Workload Universe:	No
Subject to Corrective Action Universe:	No
Non-TSDFs Where RCRA CA has Been Imposed Universe:	No
TSDFs Potentially Subject to CA Under 3004 (u)/(v) Universe:	No
TSDFs Only Subject to CA under Discretionary Auth Universe:	No
Corrective Action Priority Ranking:	No NCAPS ranking
Environmental Control Indicator:	No
Institutional Control Indicator:	No
Human Exposure Controls Indicator:	N/A
Groundwater Controls Indicator:	N/A
Operating TSDF Universe:	Not reported
Full Enforcement Universe:	Not reported
Significant Non-Complier Universe:	No
Unaddressed Significant Non-Complier Universe:	No
Addressed Significant Non-Complier Universe:	No
Significant Non-Complier With a Compliance Schedule Universe:	No
Financial Assurance Required:	Not reported
Handler Date of Last Change:	20051024
Recognized Trader-Importer:	No
Recognized Trader-Exporter:	No
Importer of Spent Lead Acid Batteries:	No
Exporter of Spent Lead Acid Batteries:	No
Recycler Activity Without Storage:	Not reported
Manifest Broker:	Not reported
Sub-Part P Indicator:	No

NEON PRODUCTS CO INC (Continued) **1004747894**

Hazardous Waste Summary:

Waste Code:	D001
Waste Description:	IGNITABLE WASTE

Handler - Owner Operator:

Owner/Operator Indicator:	Owner
Owner/Operator Name:	NEON PRODUCTS COMPANY INC
Legal Status:	Private
Date Became Current:	Not reported
Date Ended Current:	Not reported
Owner/Operator Address:	1331 PARK AVENUE
Owner/Operator City,State,Zip:	OMAHA, NE 68105
Owner/Operator Telephone:	402-346-5447
Owner/Operator Telephone Ext:	Not reported
Owner/Operator Fax:	Not reported
Owner/Operator Email:	Not reported

Owner/Operator Indicator:	Owner
Owner/Operator Name:	NEON PRODUCTS COMPANY INC
Legal Status:	Private
Date Became Current:	Not reported
Date Ended Current:	Not reported
Owner/Operator Address:	1331 PARK AVENUE
Owner/Operator City,State,Zip:	OMAHA, NE 68105
Owner/Operator Telephone:	402-346-5447
Owner/Operator Telephone Ext:	Not reported
Owner/Operator Fax:	Not reported
Owner/Operator Email:	Not reported

Historic Generators:

Receive Date:	20051024
Handler Name: NEON PRODUCTS CO INC	
Federal Waste Generator Description:	Not a generator, verified
State District Owner:	Not reported
Large Quantity Handler of Universal Waste:	No
Recognized Trader Importer:	No
Recognized Trader Exporter:	No
Spent Lead Acid Battery Importer:	No
Spent Lead Acid Battery Exporter:	No
Current Record:	Yes
Non Storage Recycler Activity:	Not reported
Electronic Manifest Broker:	Not reported

Receive Date:	19951221
Handler Name: NEON PRODUCTS CO INC	
Federal Waste Generator Description:	Conditionally Exempt Small Quantity Generator
State District Owner:	Not reported
Large Quantity Handler of Universal Waste:	No
Recognized Trader Importer:	No
Recognized Trader Exporter:	No
Spent Lead Acid Battery Importer:	No
Spent Lead Acid Battery Exporter:	No
Current Record:	No
Non Storage Recycler Activity:	Not reported
Electronic Manifest Broker:	Not reported

NEON PRODUCTS CO INC (Continued) **1004747894**

List of NAICS Codes and Descriptions:

NAICS Code:	33995
NAICS Description:	SIGN MANUFACTURING

Facility Has Received Notices of Violations:

Violations:	No Violations Found

Evaluation Action Summary:

Evaluations:	No Evaluations Found

WI MANIFEST:

Name:	NEON PRODUCTS CO INC
Address:	1331 PARK AVENUE
City,State,Zip:	OMAHA, NE 68105
Year:	2011
EPA ID:	NED007258676
FID:	Not reported
ACT Code:	203
ACT Status:	A
ACT Code 1:	203
ACT Name:	HW Generator - Very Small
Contact Title:	Not reported
Contact Name:	Not reported
Contact Address:	Not reported
Contact City/State/Zip:	Not reported
Contact Telephone:	Not reported
Contact EMail Address:	Not reported

Shipped:

Year:	2011
Manifest Doc Id:	004537196FLE
Copy Type:	TSDCOPY
Gen EPA ID:	NED007258676
Gen Date:	09/27/2011
GEN Copy Revd Date:	Not reported
TSD Date:	10/05/2011
TSD EPA ID:	WID990829475
TSD Copy Revd Date:	10/26/2011

Name:	NEON PRODUCTS CO INC
Address:	1331 PARK AVENUE
City,State,Zip:	OMAHA, NE 68105
Year:	2005
EPA ID:	NED007258676
FID:	0
ACT Code:	203
ACT Status:	A
ACT Code 1:	203
ACT Name:	HW Generator - Very Small
Contact Title:	Not reported
Contact Name:	Not reported
Contact Address:	Not reported
Contact City/State/Zip:	0

NEON PRODUCTS CO INC (Continued) **1004747894**

Contact Telephone: 0
Contact EMail Address: Not reported

Name: NEON PRODUCTS CO INC
Address: 1331 PARK AVENUE
City,State,Zip: OMAHA, NE 68105
Year: 2004
EPA ID: NED007258676
FID: 0
ACT Code: 203
ACT Status: A
ACT Code 1: 203
ACT Name: HW Generator - Very Small
Contact Title: Not reported
Contact Name: Not reported
Contact Address: Not reported
Contact City/State/Zip: Not reported
Contact Telephone: Not reported
Contact EMail Address: Not reported

A9 South < 1/8 0.039 mi. 207 ft. **NEON PRODUCTS CO INC** **NE UST** **U004057978**
1331 PARK AVE **N/A**
OMAHA, NE 68105

Site 9 of 18 in cluster A

Relative: Lower
Actual: 1223 ft.

UST:
Name: NEON PRODUCTS CO INC
Address: 1331 PARK AVE
City: OMAHA
Zip: 68105

Facility:
Facility ID: 3180
Owner Name: NEON PRODUCTS CO INC
Owner Address: 1331 PARK AVE
Owner City,St,Zip: OMAHA, NE 68105
Tanks Currently In Use: 0
Tanks Temp Out Of Use: 0
Tanks Perm Out Of Use: 0
Tanks Closed In Place: 0
Tanks Removed: 2

Owner: NEON PRODUCTS CO INC
Owner Address: 1331 PARK AVE
Owner City,St,Zip: OMAHA, NE 68105
Tank Corrosion Protection: Not reported
Tank Id/Tank Status: 1 / Not Reported
Tank Contents: Not reported
Tank Size: Not reported
Tank Date Installed: Not reported
Tank Type: Not reported
Tank Construction: Not reported
Tank Internal Protection: Not reported
Tank External Protection: Not reported
Tank Secondary Containment: Not reported

NEON PRODUCTS CO INC (Continued) **U004057978**

Piping Construction Material: Not reported

A10 South < 1/8 0.039 mi. 207 ft. | **EARL TAYLOR GARAGE** | **NE LUST** | **1004331921**
1331 PARK AVE | **NE NPDES** | **N/A**
OMAHA, NE 68105

Site 10 of 18 in cluster A

Relative: Lower

Actual: 1223 ft.

LUST:

Name:	NEON PRODUCT CO INC
Address:	1331 PARK AVE
City,State,Zip:	OMAHA, NE
Facility Status:	**NO FURTHER ACTION (INCIDENT CLOSED)**
Incident Type:	UNDERGROUND STORAGE TANK - REGULATED UNDER FEDERAL RULES
File Number:	AP3180
Owner/RP:	NEON PRODUCTS CO INC
SFM Num:	3180
Owner Mailing Address:	1331 PARK AVE
Owner Mailing City:	OMAHA
Owner Mailing State:	NE
Owner Mailing Zip:	68105
Discovery Date:	07/16/1990
Material Released:	UNKNOWN

Name:	NEON PRODUCT CO INC
Address:	1331 PARK AVE
City,State,Zip:	OMAHA, NE
Facility Status:	**NO FURTHER ACTION (INCIDENT CLOSED)**
Incident Type:	UNDERGROUND STORAGE TANK - REGULATED UNDER FEDERAL RULES
File Number:	AP3180
Owner/RP:	NEON PRODUCTS CO INC
SFM Num:	3180
Owner Mailing Address:	1331 PARK AVE
Owner Mailing City:	OMAHA
Owner Mailing State:	NE
Owner Mailing Zip:	68105
Discovery Date:	07/16/1990
Material Released:	UNKNOWN

NE NPDES:

Name:	EARL TAYLOR GARAGE
Address:	1331 PARK AVE
City,State,Zip:	OMAHA, NE 68105
Facility ID:	10519
Directions to Facility:	1 lot N of NE cnr Park Ave & Woolworth St
Program Acronym:	PCS
Permit:	Not reported
Application Number:	Not reported
Issued:	Not reported
Expires:	Not reported
Extended:	Not reported

A11 South < 1/8 0.041 mi. 217 ft. — **NATIONAL LAUNDRY**, **1333 PARK AVE**, **OMAHA, NE** — **EDR Hist Cleaner** — **1013778474** / **N/A**

Site 11 of 18 in cluster A

Relative: Lower — EDR Hist Cleaner

Actual: 1222 ft.

Year:	Name:	Type:
1926	NATIONAL LAUNDRY	LAUNDRIES-STEAM
1931	1331 33 NATIONAL LAUNDRY	LAUNDRIES-STEAM

A12 SSW < 1/8 0.041 mi. 218 ft. — **ACME RUG CLEANERS**, **1334 PARK AVE**, **OMAHA, NE** — **EDR Hist Cleaner** — **1013783864** / **N/A**

Site 12 of 18 in cluster A

Relative: Lower — EDR Hist Cleaner

Actual: 1221 ft.

Year:	Name:	Type:
1926	HINSHAW DRY CLNRS	CLEANERS AND DYERS
1926	HINSHAW DRY CLNRS	CLOTHES PRESSERS, CLEANERS AND REPAIRERS
1931	HINSHAW DRY CLNRS PLANTZ EDW	CLOTHES PRESSERS AND CLEANERS
1961	ACME RUG CLEANERS	CARPET AND RUG CLEANERS
1965	ACME RUG CLEANRES INC	CARPET AND RUG CLEANERS
1969	ACME RUG CLEANERS INC	Carpet And Upholstery Cleaning
1970	ACME RUG CLEANERS INC	CARPET AND RUG CLEANERS
1970	ACME RUG CLEANERS INC	Carpet And Upholstery Cleaning
1975	ACME RUG CLEANERS INC	CARPET AND RUG CLEANERS
1980	ACME RUG CLEANERS INC	CARPET AND RUG CLEANERS
1985	ACME RUG CLEANERS INC	Carpet And Upholstery Cleaning
1986	ACME RUG CLEANERS INC	Carpet And Upholstery Cleaning
1987	ACME RUG CLEANERS INC	Carpet And Upholstery Cleaning
1988	ACME RUG CLEANERS INC	Carpet And Upholstery Cleaning
1989	ACME RUG CLEANERS INC	Carpet And Upholstery Cleaning On Customer Premises
1990	ACME RUG CLEANERS INC	CARPET AND RUG CLEANERS
1990	ACME RUG CLEANERS INC	Carpet And Upholstery Cleaning On Customer Premises

---

A13 SSW < 1/8 0.045 mi. 239 ft. — **ACME RUG CLEANERS**, **1336 PARK AVE**, **OMAHA, NE** — **EDR Hist Cleaner** — **1013786513** / **N/A**

Site 13 of 18 in cluster A

Relative: Lower — EDR Hist Cleaner

Actual: 1220 ft.

Year:	Name:	Type:
1941	ACME RUG CLEANERS	CARPET CLEANERS AND LAYERS
1951	ACME RUG CLEANERS	CARPET AND RUG CLEANERS
1956	ACME RUG CLEANERS	CARPET AND RUG CLEANERS
1971	ACME RUG CLEANERS INC	Carpet And Upholstery Cleaning
1972	ACME RUG CLEANERS INC	Carpet And Upholstery Cleaning
1973	ACME RUG CLEANERS INC	Carpet And Upholstery Cleaning
1974	ACME RUG CLEANERS INC	Carpet And Upholstery Cleaning
1975	ACME RUG CLEANERS INC	Carpet And Upholstery Cleaning
1976	ACME RUG CLEANERS INC	Carpet And Upholstery Cleaning
1977	ACME RUG CLEANERS INC	Carpet And Upholstery Cleaning

ACME RUG CLEANERS (Continued) **1013786513**

1978	ACME RUG CLEANERS INC	Carpet And Upholstery Cleaning
1979	ACME RUG CLEANERS INC	Carpet And Upholstery Cleaning
1980	ACME RUG CLEANERS INC	Carpet And Upholstery Cleaning
1982	ACME RUG CLEANERS INC	Carpet And Upholstery Cleaning
1983	ACME RUG CLEANERS INC	Carpet And Upholstery Cleaning
1991	ACME RUG CLEANERS INC	Carpet And Upholstery Cleaning On Customer Premises
1992	ACME RUG CLEANERS INC	Carpet And Upholstery Cleaning On Customer Premises
1993	ACME RUG CLEANERS INC	Carpet And Upholstery Cleaning On Customer Premises
1994	ACME RUG CLEANERS INC	Carpet And Upholstery Cleaning On Customer Premises
1995	ACME RUG CLEANERS INC	Carpet And Upholstery Cleaning On Customer Premises
1996	ACME RUG CLEANERS	Carpet And Upholstery Cleaning On Customer Premises
1997	ACME RUG CLEANERS	Carpet And Upholstery Cleaning On Customer Premises
1998	ACME RUG CLEANERS	Carpet And Upholstery Cleaning On Customer Premises
1999	ACME RUG CLEANERS	Carpet And Upholstery Cleaning On Customer Premises
2000	ACME RUG CLEANERS	Carpet And Upholstery Cleaning On Customer Premises
2001	ACME RUG CLEANERS	Carpet And Upholstery Cleaning On Customer Premises
2002	ACME RUG CLEANERS	Carpet And Upholstery Cleaning On Customer Premises
2003	ACME RUG CLEANERS	Carpet And Upholstery Cleaning On Customer Premises
2004	ACME RUG CLEANERS	Carpet And Upholstery Cleaning On Customer Premises
2005	ACME RUG CLEANERS	Carpet And Upholstery Cleaning On Customer Premises
2006	ACME RUG CLEANERS	Carpet And Upholstery Cleaning On Customer Premises
2007	ACME CARPET CO CARPET & RUG	CARPET & RUG CLEANERS
2007	ACME RUG CLEANERS	Carpet And Upholstery Cleaning On Customer Premises
2008	ACME RUG CLEANERS	Carpet And Upholstery Cleaning On Customer Premises
2009	ACME RUG CLEANERS INC	Carpet And Upholstery Cleaning On Customer Premises
2010	ACME RUG CLEANERS INC	Carpet And Upholstery Cleaning On Customer Premises
2011	ACME RUG CLEANERS INC	Carpet And Upholstery Cleaning On Customer Premises
2012	ACME RUG CLEANERS INC	Carpet And Upholstery Cleaning On Customer Premises
2013	ACME RUG CLEANERS INC	Carpet And Upholstery Cleaning On Customer Premises

---

A14 **NORGE DISCOUNT CLEANERS** **EDR Hist Cleaner** **1013782562**
SSW **1344 PARK AVE** **N/A**
< 1/8 **DOUGLAS (County), NE 68131**
0.058 mi.
306 ft. **Site 14 of 18 in cluster A**

Relative: EDR Hist Cleaner
Lower

Actual:
1218 ft.

Year:	Name:	Type:
1965	ARTS SELF SERVICE DRY	CLEANERS AND DYERS
1970	NORGE DISCOUNT CLEANERS	CLEANERS AND DYERS

A15 **COMMONGOOD RECYCLING** **NE SWRCY** **S121796113**
SSW **1340 PARK AVENUE** **N/A**
< 1/8 **OMAHA, NE 68105**
0.058 mi.
306 ft. **Site 15 of 18 in cluster A**

Relative: SWRCY:
Lower

Actual:
1218 ft.

Name:	COMMONGOOD RECYCLING
Address:	1340 PARK AVENUE
City,State,Zip:	OMAHA, NE 68105
Mail Address:	Not reported
Contact:	Not reported
Facility Telephone:	Not reported
Fax:	Not reported

COMMONGOOD RECYCLING (Continued) **S121796113**

Email:	Not reported
Hours of Operation:	Pick up days are Monday and Saturday.
Recycling:	,Commingled - Recycling,Glass,Metals,Paper,Plastic
Hazardous Waste:	,Aerosols & Pressurized Cylinders
E Scrap:	Not reported
Other:	Not reported

A16 **DALES 66 SERVICE** **EDR Hist Auto** **1013756924**
South **1349 PARK AVE** **N/A**
< 1/8 **OMAHA, NE 68105**
0.058 mi.
307 ft. **Site 16 of 18 in cluster A**

Relative: EDR Hist Auto
Lower

Actual:
1219 ft.

Year:	Name:	Type:
1936	ZUERLEIN LEO B FILL STA	GASOLINE AND OIL SERVICE STATIONS
1946	KAVALEC RAYMOND L FILL STA	GASOLINE AND OIL SERVICE STATIONS
1951	KAVALEC RAYMOND L GAS STA	GASOLINE STATIONS
1956	KAVALEC RAYMOND L GAS STA	GASOLINE STATIONS
1970	KAVALEC RAY 66 STATION	GASOLINE STATIONS
1971	RAYS 66 SERVICE	Gasoline Service Stations
1975	DALES 66 SERVICE	GASOLINE STATIONS
1976	DALE 66	Gasoline Service Stations
1977	DALE 66	Gasoline Service Stations
1978	DALE 66	Gasoline Service Stations
1979	DALE 66	Gasoline Service Stations
1980	DALE 66	Gasoline Service Stations

A17 **TERRY FROST LEASING** **NE LUST** **S106249698**
South **1349 PARK AVE** **N/A**
< 1/8 **OMAHA, NE**
0.058 mi.
307 ft. **Site 17 of 18 in cluster A**

Relative: LUST:
Lower

Actual:
1219 ft.

Name:	TERRY FROST LEASING
Address:	1349 PARK AVE
City,State,Zip:	OMAHA, NE
Facility Status:	**NO FURTHER ACTION (INCIDENT CLOSED)**
Incident Type:	UNDERGROUND STORAGE TANK - REGULATED UNDER FEDERAL RULES
File Number:	111989-TH-0710
Owner/RP:	TERRY FROST LEASING
SFM Num:	453
Owner Mailing Address:	711 N 108TH CT
Owner Mailing City:	OMAHA
Owner Mailing State:	NE
Owner Mailing Zip:	68154
Discovery Date:	11/19/1989
Material Released:	GASOLINE

Name:	TERRY FROST LEASING
Address:	1349 PARK AVE
City,State,Zip:	OMAHA, NE
Facility Status:	**NO FURTHER ACTION (INCIDENT CLOSED)**
Incident Type:	UNDERGROUND STORAGE TANK - REGULATED UNDER FEDERAL RULES

TERRY FROST LEASING (Continued) **S106249698**

File Number:	111989-TH-0710
Owner/RP:	TERRY FROST LEASING
SFM Num:	453
Owner Mailing Address:	711 N 108TH CT
Owner Mailing City:	OMAHA
Owner Mailing State:	NE
Owner Mailing Zip:	68154
Discovery Date:	11/19/1989
Material Released:	GASOLINE

A18 **MIDTOWN GAS & GROCERY** **NE UST** **U000912853**
South **1349 PARK AVE** **NE HIST UST** **N/A**
< 1/8 **OMAHA, NE 68105**
0.058 mi.
307 ft. **Site 18 of 18 in cluster A**

Relative:
Lower

Actual:
1219 ft.

UST:

Name:	MIDTOWN GAS & GROCERY
Address:	1349 PARK AVE
City:	OMAHA
Zip:	68105

Facility:

Facility ID:	7949
Owner Name:	NUSRAT JEHAN
Owner Address:	521 SEATON BLVD
Owner City,St,Zip:	RAYMORE, MO 64083
Tanks Currently In Use:	3
Tanks Temp Out Of Use:	0
Tanks Perm Out Of Use:	0
Tanks Closed In Place:	0
Tanks Removed:	0

Owner:	NUSRAT JEHAN
Owner Address:	521 SEATON BLVD
Owner City,St,Zip:	RAYMORE, MO 64083
Tank Corrosion Protection:	Not reported
Tank Id/Tank Status:	1 / Currently in Use
Tank Contents:	Regular Unleaded
Tank Size:	10000
Tank Date Installed:	1978
Tank Type:	Federally Regulated
Tank Construction:	Steel
Tank Internal Protection:	Internal Lining(e.g., epoxy resins)
Tank External Protection:	Impressed Current Cathodic Protection
Tank Secondary Containment:	Not reported
Piping Construction Material:	Plastic

Tank Id/Tank Status:	2 / Currently in Use
Tank Contents:	E-10
Tank Size:	6000
Tank Date Installed:	1989
Tank Type:	Federally Regulated
Tank Construction:	Fiberglass Reinforced Plastic
Tank Internal Protection:	None
Tank External Protection:	None
Tank Secondary Containment:	Not reported
Piping Construction Material:	Steel

MIDTOWN GAS & GROCERY (Continued) **U000912853**

Tank Id/Tank Status:	3 / Currently in Use
Tank Contents:	E-10
Tank Size:	8000
Tank Date Installed:	1989
Tank Type:	Federally Regulated
Tank Construction:	Fiberglass Reinforced Plastic
Tank Internal Protection:	None
Tank External Protection:	None
Tank Secondary Containment:	Not reported
Piping Construction Material:	Steel

HIST UST:

Facility ID:	7949
Owner:	KUM & GO LC
Owner Address:	6400 WESTOWN PKWY
Owner City,St,Zip:	WEST DES MOINES, IA 502660000
Tank Number:	1
Tank Usage Status:	**Currently in Use**
Tank Size (Gal):	10000
Tank Construction Material:	Steel
Tank Content(s):	Gasoline
Tank Installed:	1978
Piping Construction Material(s):	Steel

Facility ID:	7949
Owner:	KUM & GO LC
Owner Address:	6400 WESTOWN PKWY
Owner City,St,Zip:	WEST DES MOINES, IA 502660000
Tank Number:	2
Tank Usage Status:	**Currently in Use**
Tank Size (Gal):	6000
Tank Construction Material:	Fiberglass Reinforced Plastic
Tank Content(s):	Gasoline
Tank Installed:	1989
Piping Construction Material(s):	Fiberglass Reinforced Plastic

Facility ID:	7949
Owner:	KUM & GO LC
Owner Address:	6400 WESTOWN PKWY
Owner City,St,Zip:	WEST DES MOINES, IA 502660000
Tank Number:	3
Tank Usage Status:	**Currently in Use**
Tank Size (Gal):	8000
Tank Construction Material:	Fiberglass Reinforced Plastic
Tank Content(s):	Gasoline
Tank Installed:	1989
Piping Construction Material(s):	Fiberglass Reinforced Plastic

19 North < 1/8 0.064 mi. 338 ft. | **PARK AVENUE COIN LAUNDRY**
1127 PARK AVE
OMAHA, NE 68105 | **EDR Hist Cleaner** | **1013785791**
N/A

Relative: Lower
Actual: 1221 ft.

EDR Hist Cleaner

Year:	Name:	Type:
1970	ROYAL VENDING CO	LAUNDRIES-SELF SERVE
1975	PARK AVENUE COIN LAUNDRY	LAUNDRIES-SELF SERVE
1980	ROYAL VENDING SALES & SERV LAUN	LAUNDRY SUPPLIES AND EQUIPMENT DEALERS
1980	PARK AVENUE COIN LAUNDRY	LAUNDRIES-SELF SERVE
1990	ROYAL VENDING SALES & SERV LAUN	LAUNDRY SUPPLIES AND EQUIPMENT DEALERS
1990	PARK AVENUE COIN LAUNDRY SELF S	LAUNDRIES-SELF SERVE

---

20 NNE 1/4-1/2 0.297 mi. 1570 ft. | **TOMANIO, MICHAEL P**
851 S 28TH ST
OMAHA, NE 68105 | **SEMS-ARCHIVE**
RCRA NonGen / NLR | **1000152639**
NED000610808

Relative: Lower
Actual: 1152 ft.

SEMS Archive:

Site ID:	0701803
EPA ID:	NED000610808
Name:	TOMANIO, MICHAEL P
Address:	851 S 28TH ST
Address 2:	Not reported
City,State,Zip:	OMAHA, NE 68105
Cong District:	02
FIPS Code:	31055
FF:	N
NPL:	Not on the NPL
Non NPL Status:	NFRAP-Site does not qualify for the NPL based on existing information

SEMS Archive Detail:

Region:	07
Site ID:	0701803
EPA ID:	NED000610808
Site Name:	TOMANIO, MICHAEL P
NPL:	N
FF:	N
OU:	00
Action Code:	VS
Action Name:	ARCH SITE
SEQ:	1
Start Date:	Not reported
Finish Date:	1984-04-01 06:00:00
Qual:	Not reported
Current Action Lead:	EPA Perf In-Hse

Region:	07
Site ID:	0701803
EPA ID:	NED000610808
Site Name:	TOMANIO, MICHAEL P
NPL:	N
FF:	N
OU:	00
Action Code:	DS
Action Name:	DISCVRY

TOMANIO, MICHAEL P (Continued) **1000152639**

SEQ:	1
Start Date:	1980-07-01 04:00:00
Finish Date:	1980-07-01 04:00:00
Qual:	Not reported
Current Action Lead:	EPA Perf
Region:	07
Site ID:	0701803
EPA ID:	NED000610808
Site Name:	TOMANIO, MICHAEL P
NPL:	N
FF:	N
OU:	00
Action Code:	PA
Action Name:	PA
SEQ:	1
Start Date:	Not reported
Finish Date:	1984-04-01 06:00:00
Qual:	N
Current Action Lead:	St Perf

RCRA NonGen / NLR:

Date Form Received by Agency:	19800711
Handler Name:	TOMANIO, MICHAEL P
Handler Address:	851 S 28TH ST
Handler City,State,Zip:	OMAHA, NE 68105
EPA ID:	NED000610808
Contact Name:	MICHAEL TOMANIO
Contact Address:	851 S. 28TH ST.
Contact City,State,Zip:	OMAHA, NE 68105
Contact Telephone:	402-346-5690
Contact Fax:	Not reported
Contact Email:	Not reported
Contact Title:	Not reported
EPA Region:	07
Land Type:	Not reported
Federal Waste Generator Description:	Not a generator, verified
Non-Notifier:	Not reported
Biennial Report Cycle:	Not reported
Accessibility:	Not reported
Active Site Indicator:	Not reported
State District Owner:	Not reported
State District:	Not reported
Mailing Address:	S. 28TH ST.
Mailing City,State,Zip:	OMAHA, NE 68105
Owner Name:	JACK CARMAN
Owner Type:	Private
Operator Name:	Not reported
Operator Type:	Not reported
Short-Term Generator Activity:	No
Importer Activity:	No
Mixed Waste Generator:	No
Transporter Activity:	No
Transfer Facility Activity:	No
Recycler Activity with Storage:	No
Small Quantity On-Site Burner Exemption:	No

TOMANIO, MICHAEL P (Continued) **1000152639**

Smelting Melting and Refining Furnace Exemption:	No
Underground Injection Control:	No
Off-Site Waste Receipt:	No
Universal Waste Indicator:	No
Universal Waste Destination Facility:	No
Federal Universal Waste:	No
Active Site Fed-Reg Treatment Storage and Disposal Facility:	Not reported
Active Site Converter Treatment storage and Disposal Facility:	Not reported
Active Site State-Reg Treatment Storage and Disposal Facility:	Not reported
Active Site State-Reg Handler:	---
Federal Facility Indicator:	Not reported
Hazardous Secondary Material Indicator:	NN
Sub-Part K Indicator:	Not reported
Commercial TSD Indicator:	No
Treatment Storage and Disposal Type:	Not reported
2018 GPRA Permit Baseline:	Not on the Baseline
2018 GPRA Renewals Baseline:	Not on the Baseline
Permit Renewals Workload Universe:	Not reported
Permit Workload Universe:	Not reported
Permit Progress Universe:	Not reported
Post-Closure Workload Universe:	Not reported
Closure Workload Universe:	Not reported
202 GPRA Corrective Action Baseline:	No
Corrective Action Workload Universe:	No
Subject to Corrective Action Universe:	No
Non-TSDFs Where RCRA CA has Been Imposed Universe:	No
TSDFs Potentially Subject to CA Under 3004 (u)/(v) Universe:	No
TSDFs Only Subject to CA under Discretionary Auth Universe:	No
Corrective Action Priority Ranking:	No NCAPS ranking
Environmental Control Indicator:	No
Institutional Control Indicator:	No
Human Exposure Controls Indicator:	N/A
Groundwater Controls Indicator:	N/A
Operating TSDF Universe:	Not reported
Full Enforcement Universe:	Not reported
Significant Non-Complier Universe:	No
Unaddressed Significant Non-Complier Universe:	No
Addressed Significant Non-Complier Universe:	No
Significant Non-Complier With a Compliance Schedule Universe:	No
Financial Assurance Required:	Not reported
Handler Date of Last Change:	20000916
Recognized Trader-Importer:	No
Recognized Trader-Exporter:	No
Importer of Spent Lead Acid Batteries:	No
Exporter of Spent Lead Acid Batteries:	No
Recycler Activity Without Storage:	Not reported
Manifest Broker:	Not reported
Sub-Part P Indicator:	No

Hazardous Waste Summary:

Waste Code:	P035
Waste Description:	Not Defined
Waste Code:	P044
Waste Description:	DIMETHOATE (OR) PHOSPHORODITHIOIC ACID, O,O-DIMETHYL S-[2-(METHYLAMINO)-2-OXOETHYL] ESTER

TOMANIO, MICHAEL P (Continued) **1000152639**

Handler - Owner Operator:

Owner/Operator Indicator:	Owner
Owner/Operator Name:	JACK CARMAN
Legal Status:	Private
Date Became Current:	Not reported
Date Ended Current:	Not reported
Owner/Operator Address:	Not reported
Owner/Operator City,State,Zip:	Not reported
Owner/Operator Telephone:	Not reported
Owner/Operator Telephone Ext:	Not reported
Owner/Operator Fax:	Not reported
Owner/Operator Email:	Not reported

Historic Generators:

Receive Date:	19800711
Handler Name: TOMANIO, MICHAEL P	
Federal Waste Generator Description:	Not a generator, verified
State District Owner:	Not reported
Large Quantity Handler of Universal Waste:	No
Recognized Trader Importer:	No
Recognized Trader Exporter:	No
Spent Lead Acid Battery Importer:	No
Spent Lead Acid Battery Exporter:	No
Current Record:	Yes
Non Storage Recycler Activity:	Not reported
Electronic Manifest Broker:	Not reported

List of NAICS Codes and Descriptions:

NAICS Codes:	No NAICS Codes Found

Facility Has Received Notices of Violations:

Violations:	No Violations Found

Evaluation Action Summary:

Evaluations:	No Evaluations Found

B21 **FRED'S FRIENDLY SERVICE** **NE LUST** **1005880218**
North **2901 LEAVENWORTH ST** **NE UST** **N/A**
1/4-1/2 **OMAHA, NE 68105** **NE HIST UST**
0.370 mi. **FINDS**
1954 ft. **Site 1 of 2 in cluster B**

Relative:
Lower

Actual:
1186 ft.

LUST:

Name:	FREDS FRIENDLY SERVICE
Address:	2901 LEAVENWORTH
City,State,Zip:	OMAHA, NE
Facility Status:	**NO FURTHER ACTION (INCIDENT CLOSED)**
Incident Type:	UNDERGROUND STORAGE TANK - REGULATED UNDER FEDERAL RULES
File Number:	111398-TH-0909
Owner/RP:	FREDS FRIENDLY SERVICE
SFM Num:	2518
Owner Mailing Address:	2901 LEAVENWORTH
Owner Mailing City:	OMAHA
Owner Mailing State:	NE

FRED'S FRIENDLY SERVICE (Continued) **1005880218**

Owner Mailing Zip: 68105
Discovery Date: 05/16/1998
Material Released: WASTE OIL, GASOLINE

UST:
Name: FREDS FRIENDLY SERVICE
Address: 2901 LEAVENWORTH ST
City: OMAHA
Zip: 68105

Facility:
Facility ID: 2518
Owner Name: FREDS FRIENDLY SVC
Owner Address: 2901 LEAVENWORTH ST
Owner City,St,Zip: OMAHA, NE 68105
Tanks Currently In Use: 4
Tanks Temp Out Of Use: 0
Tanks Perm Out Of Use: 0
Tanks Closed In Place: 0
Tanks Removed: 1

Owner: FREDS FRIENDLY SVC
Owner Address: 2901 LEAVENWORTH ST
Owner City,St,Zip: OMAHA, NE 68105
Tank Corrosion Protection: Not reported
Tank Id/Tank Status: 1 / Currently in Use
Tank Contents: Regular Unleaded
Tank Size: 8000
Tank Date Installed: 1972
Tank Type: Federally Regulated
Tank Construction: Steel
Tank Internal Protection: Internal Lining(e.g., epoxy resins)
Tank External Protection: Impressed Current Cathodic Protection
Tank Secondary Containment: Not reported
Piping Construction Material: Fiberglass Reinforced Plastic

Tank Id/Tank Status: 2 / Currently in Use
Tank Contents: E-10
Tank Size: 6000
Tank Date Installed: 1972
Tank Type: Federally Regulated
Tank Construction: Steel
Tank Internal Protection: Internal Lining(e.g., epoxy resins)
Tank External Protection: Impressed Current Cathodic Protection
Tank Secondary Containment: Not reported
Piping Construction Material: Fiberglass Reinforced Plastic

Tank Id/Tank Status: 3 / Currently in Use
Tank Contents: Regular Unleaded
Tank Size: 5000
Tank Date Installed: 1972
Tank Type: Federally Regulated
Tank Construction: Steel
Tank Internal Protection: Internal Lining(e.g., epoxy resins)
Tank External Protection: Impressed Current Cathodic Protection
Tank Secondary Containment: Not reported
Piping Construction Material: Fiberglass Reinforced Plastic

FRED'S FRIENDLY SERVICE (Continued) **1005880218**

Tank Id/Tank Status:	5 / Currently in Use
Tank Contents:	Used Oil
Tank Size:	550
Tank Date Installed:	1998
Tank Type:	Federally Regulated
Tank Construction:	Steel
Tank Internal Protection:	None
Tank External Protection:	Galvanic/Sacrificial Current Cathodic Protection, STIP3 Tank
Tank Secondary Containment:	Not reported
Piping Construction Material:	Steel

HIST UST:

Facility ID:	2518
Owner:	FREDS FRIENDLY SVC
Owner Address:	2901 LEAVENWORTH ST
Owner City,St,Zip:	OMAHA, NE 681050000
Tank Number:	1
Tank Usage Status:	**Currently in Use**
Tank Size (Gal):	8000
Tank Construction Material:	Steel
Tank Content(s):	Gasoline
Tank Installed:	1972
Piping Construction Material(s):	Fiberglass Reinforced Plastic

Facility ID:	2518
Owner:	FREDS FRIENDLY SVC
Owner Address:	2901 LEAVENWORTH ST
Owner City,St,Zip:	OMAHA, NE 681050000
Tank Number:	2
Tank Usage Status:	**Currently in Use**
Tank Size (Gal):	6000
Tank Construction Material:	Steel
Tank Content(s):	Gasoline
Tank Installed:	1972
Piping Construction Material(s):	Fiberglass Reinforced Plastic

Facility ID:	2518
Owner:	FREDS FRIENDLY SVC
Owner Address:	2901 LEAVENWORTH ST
Owner City,St,Zip:	OMAHA, NE 681050000
Tank Number:	3
Tank Usage Status:	**Currently in Use**
Tank Size (Gal):	5000
Tank Construction Material:	Steel
Tank Content(s):	Gasoline
Tank Installed:	1972
Piping Construction Material(s):	Fiberglass Reinforced Plastic

Facility ID:	2518
Owner:	FREDS FRIENDLY SVC
Owner Address:	2901 LEAVENWORTH ST
Owner City,St,Zip:	OMAHA, NE 681050000
Tank Number:	5
Tank Usage Status:	**Currently in Use**
Tank Size (Gal):	550
Tank Construction Material:	Steel
Tank Content(s):	Used Oil

FRED'S FRIENDLY SERVICE (Continued) **1005880218**

Tank Installed: 1998
Piping Construction Material(s): Steel

FINDS:
Registry ID: 110010166364

Click Here:

Environmental Interest/Information System:
STATE MASTER

Click this hyperlink while viewing on your computer to access additional FINDS: detail in the EDR Site Report.

B22 **KOHLL'S PHARMACY & HOMECARE** **NE SWRCY** **S121796281**
North **2923 LEAVENWORTH STREET** **N/A**
1/4-1/2 **OMAHA, NE 68105**
0.372 mi.
1965 ft. **Site 2 of 2 in cluster B**

Relative:
Lower

Actual:
1191 ft.

SWRCY:

Name:	KOHLL'S PHARMACY & HOMECARE
Address:	2923 LEAVENWORTH STREET
City,State,Zip:	OMAHA, NE 68105
Mail Address:	Not reported
Contact:	Not reported
Facility Telephone:	Not reported
Fax:	Not reported
Email:	Not reported
Hours of Operation:	Please call (402) 342-6547 for hours. They will accept consumer unneeded, unwanted, or expired prescription drugs or over the counter medications. These sites can also collect controlled substances. They cannot accept syringes or other sharps.
Recycling:	Not reported
Hazardous Waste:	,Medications and Medical Waste
E Scrap:	Not reported
Other:	Not reported

C23 **ANNA ROTELLA BAKERY** **NE LUST** **S102420563**
ENE **1202 S 24TH** **N/A**
1/4-1/2 **OMAHA, NE**
0.379 mi.
2001 ft. **Site 1 of 2 in cluster C**

Relative:
Lower

Actual:
1114 ft.

LUST:

Name:	ANNA ROTELLA BAKERY
Address:	1202 S 24TH
City,State,Zip:	OMAHA, NE
Facility Status:	**NO FURTHER ACTION (INCIDENT CLOSED)**
Incident Type:	UNDERGROUND STORAGE TANK - REGULATED UNDER FEDERAL RULES
File Number:	060391-CT-0600
Owner/RP:	ANNA ROTELLA BAKERY
SFM Num:	5361
Owner Mailing Address:	211 S 38TH AVE
Owner Mailing City:	OMAHA
Owner Mailing State:	NE
Owner Mailing Zip:	68105

ANNA ROTELLA BAKERY (Continued) **S102420563**

Discovery Date: 05/10/1991
Material Released: GAS WASTE OIL

C24 East 1/4-1/2 0.383 mi. 2024 ft. | **MIDTOWN GAS** | **NE LUST** | **U001129350**
1222 S 24TH ST | **NE UST** | **N/A**
OMAHA, NE 68108 | **NE HIST UST**

Site 2 of 2 in cluster C

Relative: Lower

Actual: 1127 ft.

LUST:

Name: 7-ELEVEN 118
Address: 1222 S 24TH
City,State,Zip: OMAHA, NE
Facility Status: **LUST TRUST FUND PRIORITY LIST - PENDING WORK**
Incident Type: UNDERGROUND STORAGE TANK - REGULATED UNDER FEDERAL RULES
File Number: 071693-NM-1015
Owner/RP: CONTEMPORARY INDUST PETRO
SFM Num: 465
Owner Mailing Address: 711 N 108TH CT
Owner Mailing City: OMAHA
Owner Mailing State: NE
Owner Mailing Zip: 68108
Discovery Date: 10/26/1990
Material Released: GAS DIESEL

Name: 7-ELEVEN 118
Address: 1222 S 24TH
City,State,Zip: OMAHA, NE
Facility Status: **LUST TRUST FUND PRIORITY LIST - PENDING WORK**
Incident Type: UNDERGROUND STORAGE TANK - REGULATED UNDER FEDERAL RULES
File Number: 071693-NM-1015
Owner/RP: CONTEMPORARY INDUST PETRO
SFM Num: 465
Owner Mailing Address: 711 N 108TH CT
Owner Mailing City: OMAHA
Owner Mailing State: NE
Owner Mailing Zip: 68108
Discovery Date: 10/26/1990
Material Released: GAS DIESEL

UST:

Name: MIDTOWN GAS
Address: 1222 S 24TH ST
City: OMAHA
Zip: 68108

Facility:

Facility ID: 465
Owner Name: LUCKY 7 LLC
Owner Address: 2302 S 13TH ST
Owner City,St,Zip: OMAHA, NE 68108
Tanks Currently In Use: 2
Tanks Temp Out Of Use: 0
Tanks Perm Out Of Use: 0
Tanks Closed In Place: 0
Tanks Removed: 0

Owner: LUCKY 7 LLC

MIDTOWN GAS (Continued) **U001129350**

Owner Address:	2302 S 13TH ST
Owner City,St,Zip:	OMAHA, NE 68108
Tank Corrosion Protection:	Not reported
Tank Id/Tank Status:	1 / Currently in Use
Tank Contents:	Regular Unleaded
Tank Size:	8000
Tank Date Installed:	1969
Tank Type:	Federally Regulated
Tank Construction:	Steel
Tank Internal Protection:	None
Tank External Protection:	Impressed Current Cathodic Protection
Tank Secondary Containment:	Not reported
Piping Construction Material:	Fiberglass Reinforced Plastic

Tank Id/Tank Status:	2 / Currently in Use
Tank Contents:	E-10
Tank Size:	6000
Tank Date Installed:	1969
Tank Type:	Federally Regulated
Tank Construction:	Steel
Tank Internal Protection:	None
Tank External Protection:	Impressed Current Cathodic Protection
Tank Secondary Containment:	Not reported
Piping Construction Material:	Fiberglass Reinforced Plastic

HIST UST:

Facility ID:	465
Owner:	KUM & GO LC
Owner Address:	6400 WESTOWN PKWY
Owner City,St,Zip:	WEST DES MOINES, IA 502660000
Tank Number:	1
Tank Usage Status:	**Currently in Use**
Tank Size (Gal):	8000
Tank Construction Material:	Steel
Tank Content(s):	Gasoline
Tank Installed:	1969
Piping Construction Material(s):	Fiberglass Reinforced Plastic

Facility ID:	465
Owner:	KUM & GO LC
Owner Address:	6400 WESTOWN PKWY
Owner City,St,Zip:	WEST DES MOINES, IA 502660000
Tank Number:	2
Tank Usage Status:	**Currently in Use**
Tank Size (Gal):	6000
Tank Construction Material:	Steel
Tank Content(s):	Gasoline
Tank Installed:	1969
Piping Construction Material(s):	Fiberglass Reinforced Plastic

D25 SSE 1/4-1/2 0.398 mi. 2099 ft. | **UTILITIES SERVICES GROUP 2623 CENTER ST OMAHA, NE 68105** | **NE SHWS NE BROWNFIELDS** | **S108784983 N/A**

Site 1 of 3 in cluster D

Relative: Lower

Actual: 1116 ft.

SHWS:

Name:	UTILITIES SERVICES GROUP
Address:	2623 CENTER ST
City,State,Zip:	OMAHA, NE 68105
DEQ ID:	64016
Program Acronym:	SF
Directions to Facility:	Bds:N-Center,W-27,S-Dorcas,E-2501 Center St

BROWNFIELDS:

Name:	UTILITIES SERVICES GROUP
Address:	2623 CENTER ST
City,State,Zip:	OMAHA, NE 68105-2647
Facility ID:	64016
Facility Location Desc:	Bds:N-Center,W-27,S-Dorcas,E-2501 Center St
Program Acronym:	BF
latitude:	41.241389
Longitude:	95.951693
Lat/Lon Description:	approximate northwest corner property
lat/Lon Source:	DIG-DOQ
Program ID:	BF0227
Program Description:	Aggregate Production
Program Status:	Active

D26 SSE 1/4-1/2 0.398 mi. 2099 ft. | **DRUM INDUSTRIES 2623 CENTER ST OMAHA, NE 68105** | **SEMS-ARCHIVE RCRA NonGen / NLR** | **1000294214 NED981707730**

Site 2 of 3 in cluster D

Relative: Lower

Actual: 1116 ft.

SEMS Archive:

Site ID:	0702053
EPA ID:	NED981707730
Name:	DRUM INDUSTRIES
Address:	2623 CENTER ST
Address 2:	Not reported
City,State,Zip:	OMAHA, NE 68105
Cong District:	02
FIPS Code:	31055
FF:	N
NPL:	Not on the NPL
Non NPL Status:	NFRAP-Site does not qualify for the NPL based on existing information

SEMS Archive Detail:

Region:	07
Site ID:	0702053
EPA ID:	NED981707730
Site Name:	DRUM INDUSTRIES
NPL:	N
FF:	N
OU:	00
Action Code:	VS
Action Name:	ARCH SITE
SEQ:	1
Start Date:	Not reported

DRUM INDUSTRIES (Continued) **1000294214**

Finish Date:	2008-05-01 04:00:00
Qual:	Not reported
Current Action Lead:	EPA Perf In-Hse
Region:	07
Site ID:	0702053
EPA ID:	NED981707730
Site Name:	DRUM INDUSTRIES
NPL:	N
FF:	N
OU:	00
Action Code:	DS
Action Name:	DISCVRY
SEQ:	1
Start Date:	1988-02-03 05:00:00
Finish Date:	1988-02-03 05:00:00
Qual:	Not reported
Current Action Lead:	EPA Perf
Region:	07
Site ID:	0702053
EPA ID:	NED981707730
Site Name:	DRUM INDUSTRIES
NPL:	N
FF:	N
OU:	00
Action Code:	PA
Action Name:	PA
SEQ:	1
Start Date:	1995-03-20 05:00:00
Finish Date:	1995-07-03 04:00:00
Qual:	N
Current Action Lead:	EPA Perf
Region:	07
Site ID:	0702053
EPA ID:	NED981707730
Site Name:	DRUM INDUSTRIES
NPL:	N
FF:	N
OU:	00
Action Code:	BB
Action Name:	PRP RV
SEQ:	1
Start Date:	1989-06-15 04:00:00
Finish Date:	1989-06-23 04:00:00
Qual:	C
Current Action Lead:	St Ovrsght

RCRA NonGen / NLR:

Date Form Received by Agency:		19950919
Handler Name:	DRUM INDUSTRIES, INC.	
Handler Address:		2623 CENTER ST
Handler City,State,Zip:		OMAHA, NE 68105
EPA ID:		NED981707730
Contact Name:		K.W. HINDMAN

DRUM INDUSTRIES (Continued) **1000294214**

Contact Address:	7921 S. 84TH STREET #18
Contact City,State,Zip:	OMAHA, NE 68128
Contact Telephone:	402-592-2340
Contact Fax:	Not reported
Contact Email:	Not reported
Contact Title:	Not reported
EPA Region:	07
Land Type:	Not reported
Federal Waste Generator Description:	Not a generator, verified
Non-Notifier:	Not reported
Biennial Report Cycle:	Not reported
Accessibility:	Not reported
Active Site Indicator:	Not reported
State District Owner:	Not reported
State District:	Not reported
Mailing Address:	S. 84TH STREET #18
Mailing City,State,Zip:	OMAHA, NE 68128
Owner Name:	K WILLIAM HINDMAN
Owner Type:	Private
Operator Name:	Not reported
Operator Type:	Not reported
Short-Term Generator Activity:	No
Importer Activity:	No
Mixed Waste Generator:	No
Transporter Activity:	No
Transfer Facility Activity:	No
Recycler Activity with Storage:	No
Small Quantity On-Site Burner Exemption:	No
Smelting Melting and Refining Furnace Exemption:	No
Underground Injection Control:	No
Off-Site Waste Receipt:	No
Universal Waste Indicator:	No
Universal Waste Destination Facility:	No
Federal Universal Waste:	No
Active Site Fed-Reg Treatment Storage and Disposal Facility:	Not reported
Active Site Converter Treatment storage and Disposal Facility:	Not reported
Active Site State-Reg Treatment Storage and Disposal Facility:	Not reported
Active Site State-Reg Handler:	---
Federal Facility Indicator:	Not reported
Hazardous Secondary Material Indicator:	NN
Sub-Part K Indicator:	Not reported
Commercial TSD Indicator:	No
Treatment Storage and Disposal Type:	Not reported
2018 GPRA Permit Baseline:	Not on the Baseline
2018 GPRA Renewals Baseline:	Not on the Baseline
Permit Renewals Workload Universe:	Not reported
Permit Workload Universe:	Not reported
Permit Progress Universe:	Not reported
Post-Closure Workload Universe:	Not reported
Closure Workload Universe:	Not reported
202 GPRA Corrective Action Baseline:	No
Corrective Action Workload Universe:	No
Subject to Corrective Action Universe:	No
Non-TSDFs Where RCRA CA has Been Imposed Universe:	No
TSDFs Potentially Subject to CA Under 3004 (u)/(v) Universe:	No
TSDFs Only Subject to CA under Discretionary Auth Universe:	No
Corrective Action Priority Ranking:	No NCAPS ranking

DRUM INDUSTRIES (Continued) **1000294214**

Environmental Control Indicator:	No
Institutional Control Indicator:	No
Human Exposure Controls Indicator:	N/A
Groundwater Controls Indicator:	N/A
Operating TSDF Universe:	Not reported
Full Enforcement Universe:	Not reported
Significant Non-Complier Universe:	No
Unaddressed Significant Non-Complier Universe:	No
Addressed Significant Non-Complier Universe:	No
Significant Non-Complier With a Compliance Schedule Universe:	No
Financial Assurance Required:	Not reported
Handler Date of Last Change:	20000916
Recognized Trader-Importer:	No
Recognized Trader-Exporter:	No
Importer of Spent Lead Acid Batteries:	No
Exporter of Spent Lead Acid Batteries:	No
Recycler Activity Without Storage:	Not reported
Manifest Broker:	Not reported
Sub-Part P Indicator:	No

Hazardous Waste Summary:

Waste Code: D001
Waste Description: IGNITABLE WASTE

Waste Code: F001
Waste Description: THE FOLLOWING SPENT HALOGENATED SOLVENTS USED IN DEGREASING: TETRACHLOROETHYLENE, TRICHLORETHYLENE, METHYLENE CHLORIDE, 1,1,1-TRICHLOROETHANE, CARBON TETRACHLORIDE AND CHLORINATED FLUOROCARBONS; ALL SPENT SOLVENT MIXTURES/BLENDS USED IN DEGREASING CONTAINING, BEFORE USE, A TOTAL OF TEN PERCENT OR MORE (BY VOLUME) OF ONE OR MORE OF THE ABOVE HALOGENATED SOLVENTS OR THOSE SOLVENTS LISTED IN F002, F004, AND F005; AND STILL BOTTOMS FROM THE RECOVERY OF THESE SPENT SOLVENTS AND SPENT SOLVENT MIXTURES.

Waste Code: F002
Waste Description: THE FOLLOWING SPENT HALOGENATED SOLVENTS: TETRACHLOROETHYLENE, METHYLENE CHLORIDE, TRICHLOROETHYLENE, 1,1,1-TRICHLOROETHANE, CHLOROBENZENE, 1,1,2-TRICHLORO-1,2,2-TRIFLUOROETHANE, ORTHO-DICHLOROBENZENE, TRICHLOROFLUOROMETHANE, AND 1,1,2, TRICHLOROETHANE; ALL SPENT SOLVENT MIXTURES/BLENDS CONTAINING, BEFORE USE, A TOTAL OF TEN PERCENT OR MORE (BY VOLUME) OF ONE OR MORE OF THE ABOVE HALOGENATED SOLVENTS OR THOSE SOLVENTS LISTED IN F001, F004, AND F005; AND STILL BOTTOMS FROM THE RECOVERY OF THESE SPENT SOLVENTS AND SPENT SOLVENT MIXTURES.

Waste Code: F003
Waste Description: THE FOLLOWING SPENT NONHALOGENATED SOLVENTS: XYLENE, ACETONE, ETHYL ACETATE, ETHYL BENZENE, ETHYL ETHER, METHYL ISOBUTYL KETONE, N-BUTYL ALCOHOL, CYCLOHEXANONE, AND METHANOL; ALL SPENT SOLVENT MIXTURES/BLENDS CONTAINING, BEFORE USE, ONLY THE ABOVE SPENT NONHALOGENATED SOLVENTS; AND ALL SPENT SOLVENT MIXTURES/BLENDS CONTAINING, BEFORE USE, ONE OR MORE OF THE ABOVE NONHALOGENATED SOLVENTS, AND A TOTAL OF TEN PERCENT OR MORE (BY VOLUME) OF ONE OR MORE OF THOSE SOLVENTS LISTED IN F001, F002, F004, AND F005; AND STILL BOTTOMS FROM THE RECOVERY OF THESE SPENT SOLVENTS AND SPENT SOLVENT MIXTURES.

DRUM INDUSTRIES (Continued) **1000294214**

Waste Code: F005
Waste Description: THE FOLLOWING SPENT NONHALOGENATED SOLVENTS: TOLUENE, METHYL ETHYL KETONE, CARBON DISULFIDE, ISOBUTANOL, PYRIDINE, BENZENE, 2-ETHOXYETHANOL, AND 2-NITROPROPANE; ALL SPENT SOLVENT MIXTURES/BLENDS CONTAINING, BEFORE USE, A TOTAL OF TEN PERCENT OR MORE (BY VOLUME) OF ONE OR MORE OF THE ABOVE NONHALOGENATED SOLVENTS OR THOSE SOLVENTS LISTED IN F001, F002, OR F004; AND STILL BOTTOMS FROM THE RECOVERY OF THESE SPENT SOLVENTS AND SPENT SOLVENT MIXTURES.

Handler - Owner Operator:
Owner/Operator Indicator: Owner
Owner/Operator Name: K WILLIAM HINDMAN
Legal Status: Private
Date Became Current: Not reported
Date Ended Current: Not reported
Owner/Operator Address: Not reported
Owner/Operator City,State,Zip: Not reported
Owner/Operator Telephone: Not reported
Owner/Operator Telephone Ext: Not reported
Owner/Operator Fax: Not reported
Owner/Operator Email: Not reported

Historic Generators:
Receive Date: 19950919
Handler Name: DRUM INDUSTRIES, INC.
Federal Waste Generator Description: Not a generator, verified
State District Owner: Not reported
Large Quantity Handler of Universal Waste: No
Recognized Trader Importer: No
Recognized Trader Exporter: No
Spent Lead Acid Battery Importer: No
Spent Lead Acid Battery Exporter: No
Current Record: Yes
Non Storage Recycler Activity: Not reported
Electronic Manifest Broker: Not reported

List of NAICS Codes and Descriptions:
NAICS Codes: No NAICS Codes Found

Facility Has Received Notices of Violation:
Found Violation: No
Agency Which Determined Violation: Not reported
Violation Short Description: Not reported
Date Violation was Determined: Not reported
Actual Return to Compliance Date: Not reported
Return to Compliance Qualifier: Not reported
Violation Responsible Agency: Not reported
Scheduled Compliance Date: Not reported
Enforcement Identifier: Not reported
Date of Enforcement Action: Not reported
Enforcement Responsible Agency: Not reported
Enforcement Docket Number: Not reported
Enforcement Attorney: Not reported
Corrective Action Component: Not reported
Appeal Initiated Date: Not reported

DRUM INDUSTRIES (Continued) **1000294214**

Appeal Resolution Date: Not reported
Disposition Status Date: Not reported
Disposition Status: Not reported
Disposition Status Description: Not reported
Consent/Final Order Sequence Number:Not reported
Consent/Final Order Respondent Name: Not reported
Consent/Final Order Lead Agency: Not reported
Enforcement Type: Not reported
Enforcement Responsible Person: Not reported
Enforcement Responsible Sub-Organization: Not reported
SEP Sequence Number: Not reported
SEP Expenditure Amount: Not reported
SEP Scheduled Completion Date: Not reported
SEP Actual Date: Not reported
SEP Defaulted Date: Not reported
SEP Type: Not reported
SEP Type Description: Not reported
Proposed Amount: Not reported
Final Monetary Amount: Not reported
Paid Amount: Not reported
Final Count: Not reported
Final Amount: Not reported

Found Violation: Yes
Agency Which Determined Violation: State
Violation Short Description: Generators - General
Date Violation was Determined: 19880203
Actual Return to Compliance Date: 19880602
Return to Compliance Qualifier: Observed
Violation Responsible Agency: State
Scheduled Compliance Date: Not reported
Enforcement Identifier: 002
Date of Enforcement Action: 19880210
Enforcement Responsible Agency: State
Enforcement Docket Number: Not reported
Enforcement Attorney: Not reported
Corrective Action Component: No
Appeal Initiated Date: Not reported
Appeal Resolution Date: Not reported
Disposition Status Date: Not reported
Disposition Status: Not reported
Disposition Status Description: Not reported
Consent/Final Order Sequence Number:Not reported
Consent/Final Order Respondent Name: Not reported
Consent/Final Order Lead Agency: Not reported
Enforcement Type: FINAL 3008(A) COMPLIANCE ORDER
Enforcement Responsible Person: Not reported
Enforcement Responsible Sub-Organization: Not reported
SEP Sequence Number: Not reported
SEP Expenditure Amount: Not reported
SEP Scheduled Completion Date: Not reported
SEP Actual Date: Not reported
SEP Defaulted Date: Not reported
SEP Type: Not reported
SEP Type Description: Not reported
Proposed Amount: Not reported
Final Monetary Amount: Not reported

DRUM INDUSTRIES (Continued) **1000294214**

Paid Amount:	Not reported
Final Count:	Not reported
Final Amount:	Not reported
Found Violation:	Yes
Agency Which Determined Violation:	State
Violation Short Description:	Generators - General
Date Violation was Determined:	19871123
Actual Return to Compliance Date:	19880316
Return to Compliance Qualifier:	Observed
Violation Responsible Agency:	State
Scheduled Compliance Date:	19880123
Enforcement Identifier:	001
Date of Enforcement Action:	19871221
Enforcement Responsible Agency:	State
Enforcement Docket Number:	Not reported
Enforcement Attorney:	Not reported
Corrective Action Component:	No
Appeal Initiated Date:	Not reported
Appeal Resolution Date:	Not reported
Disposition Status Date:	Not reported
Disposition Status:	Not reported
Disposition Status Description:	Not reported
Consent/Final Order Sequence Number:	Not reported
Consent/Final Order Respondent Name:	Not reported
Consent/Final Order Lead Agency:	Not reported
Enforcement Type:	WRITTEN INFORMAL
Enforcement Responsible Person:	Not reported
Enforcement Responsible Sub-Organization:	Not reported
SEP Sequence Number:	Not reported
SEP Expenditure Amount:	Not reported
SEP Scheduled Completion Date:	Not reported
SEP Actual Date:	Not reported
SEP Defaulted Date:	Not reported
SEP Type:	Not reported
SEP Type Description:	Not reported
Proposed Amount:	Not reported
Final Monetary Amount:	Not reported
Paid Amount:	Not reported
Final Count:	Not reported
Final Amount:	Not reported
Found Violation:	Yes
Agency Which Determined Violation:	State
Violation Short Description:	Formal Enforcement Agreement or Order
Date Violation was Determined:	19880902
Actual Return to Compliance Date:	19890101
Return to Compliance Qualifier:	Observed
Violation Responsible Agency:	State
Scheduled Compliance Date:	19881102
Enforcement Identifier:	008
Date of Enforcement Action:	19880902
Enforcement Responsible Agency:	State
Enforcement Docket Number:	Not reported
Enforcement Attorney:	Not reported
Corrective Action Component:	No
Appeal Initiated Date:	Not reported

DRUM INDUSTRIES (Continued) **1000294214**

Appeal Resolution Date: Not reported
Disposition Status Date: Not reported
Disposition Status: Not reported
Disposition Status Description: Not reported
Consent/Final Order Sequence Number:Not reported
Consent/Final Order Respondent Name: Not reported
Consent/Final Order Lead Agency: Not reported
Enforcement Type: FINAL 3008(A) COMPLIANCE ORDER
Enforcement Responsible Person: Not reported
Enforcement Responsible Sub-Organization: Not reported
SEP Sequence Number: Not reported
SEP Expenditure Amount: Not reported
SEP Scheduled Completion Date: Not reported
SEP Actual Date: Not reported
SEP Defaulted Date: Not reported
SEP Type: Not reported
SEP Type Description: Not reported
Proposed Amount: 44300
Final Monetary Amount: 44300
Paid Amount: Not reported
Final Count: 1
Final Amount: 44300

Found Violation: Yes
Agency Which Determined Violation: State
Violation Short Description: Generators - General
Date Violation was Determined: 19880203
Actual Return to Compliance Date: 19880223
Return to Compliance Qualifier: Observed
Violation Responsible Agency: State
Scheduled Compliance Date: 19880302
Enforcement Identifier: 002
Date of Enforcement Action: 19880210
Enforcement Responsible Agency: State
Enforcement Docket Number: Not reported
Enforcement Attorney: Not reported
Corrective Action Component: No
Appeal Initiated Date: Not reported
Appeal Resolution Date: Not reported
Disposition Status Date: Not reported
Disposition Status: Not reported
Disposition Status Description: Not reported
Consent/Final Order Sequence Number:Not reported
Consent/Final Order Respondent Name: Not reported
Consent/Final Order Lead Agency: Not reported
Enforcement Type: FINAL 3008(A) COMPLIANCE ORDER
Enforcement Responsible Person: Not reported
Enforcement Responsible Sub-Organization: Not reported
SEP Sequence Number: Not reported
SEP Expenditure Amount: Not reported
SEP Scheduled Completion Date: Not reported
SEP Actual Date: Not reported
SEP Defaulted Date: Not reported
SEP Type: Not reported
SEP Type Description: Not reported
Proposed Amount: Not reported
Final Monetary Amount: Not reported

DRUM INDUSTRIES (Continued) **1000294214**

Paid Amount:	Not reported
Final Count:	Not reported
Final Amount:	Not reported

Evaluation Action Summary:

Evaluation Date:	19870115
Evaluation Responsible Agency:	State
Found Violation:	No
Evaluation Type Description:	COMPLIANCE EVALUATION INSPECTION ON-SITE
Evaluation Responsible Person Identifier:	NECW
Evaluation Responsible Sub-Organization:	Not reported
Actual Return to Compliance Date:	Not reported
Scheduled Compliance Date:	Not reported
Date of Request:	Not reported
Date Response Received:	Not reported
Request Agency:	Not reported
Former Citation:	Not reported

Evaluation Date:	19880203
Evaluation Responsible Agency:	State
Found Violation:	Yes
Evaluation Type Description:	FOCUSED COMPLIANCE INSPECTION
Evaluation Responsible Person Identifier:	NECW
Evaluation Responsible Sub-Organization:	Not reported
Actual Return to Compliance Date:	19880602
Scheduled Compliance Date:	Not reported
Date of Request:	Not reported
Date Response Received:	Not reported
Request Agency:	Not reported
Former Citation:	Not reported

Evaluation Date:	19871123
Evaluation Responsible Agency:	State
Found Violation:	Yes
Evaluation Type Description:	COMPLIANCE EVALUATION INSPECTION ON-SITE
Evaluation Responsible Person Identifier:	NECW
Evaluation Responsible Sub-Organization:	Not reported
Actual Return to Compliance Date:	19880316
Scheduled Compliance Date:	19880123
Date of Request:	Not reported
Date Response Received:	Not reported
Request Agency:	Not reported
Former Citation:	Not reported

Evaluation Date:	19880902
Evaluation Responsible Agency:	State
Found Violation:	Yes
Evaluation Type Description:	COMPLIANCE SCHEDULE EVALUATION
Evaluation Responsible Person Identifier:	NECW
Evaluation Responsible Sub-Organization:	Not reported
Actual Return to Compliance Date:	19890101
Scheduled Compliance Date:	19881102
Date of Request:	Not reported
Date Response Received:	Not reported
Request Agency:	Not reported
Former Citation:	Not reported

DRUM INDUSTRIES (Continued) **1000294214**

Evaluation Date:	19880203
Evaluation Responsible Agency:	State
Found Violation:	Yes
Evaluation Type Description:	FOCUSED COMPLIANCE INSPECTION
Evaluation Responsible Person Identifier:	NECW
Evaluation Responsible Sub-Organization:	Not reported
Actual Return to Compliance Date:	19880223
Scheduled Compliance Date:	19880302
Date of Request:	Not reported
Date Response Received:	Not reported
Request Agency:	Not reported
Former Citation:	Not reported

D27 **FORMER AGGREGATE PRODUCTION** **US BROWNFIELDS** **1023619593**
SSE **2623 CENTER ST.** **FINDS** **N/A**
1/4-1/2 **OMAHA, NE 68105**
0.398 mi.
2099 ft. **Site 3 of 3 in cluster D**

Relative:
Lower
Actual:
1116 ft.

US BROWNFIELDS:

Name:	FORMER AGGREGATE PRODUCTION
Address:	2623 CENTER ST.
City,State,Zip:	OMAHA, NE 68105
Recipient Name:	Omaha-Council Bluffs Metro Area Planning Agency
Grant Type:	Assessment
Property Number:	-
Parcel size:	2.87
Latitude:	41.240664
Longitude:	-95.951316
HCM Label:	Address Matching-House Number
Map Scale:	-
Point of Reference:	Entrance Point of a Facility or Station
Highlights:	After Phase I assessment, recognized environmental conditions include potential petroleum spills onsite, known spills offsite, adjacent property past use for bulk oil storage. The property is within the Omaha Lead Site and though not included in the residential cleanup action is a potential rec. Soil and groundwater testing is recommended. Former Use: The Property consists of an office building, maintenance shop, warehouse and outdoor storage yard located at 2623 Center Street in an industrial area of Omaha. The Property parcel encompasses approximately 2.87-acres (125,296 square feet [s.f.]) with three structures located thereon (4,000 s.f. office, 4,200 s.f. shop, and 3,200 s.f. warehouse). The Property is currently leased by Aggregate Production Associates, Inc. (owner) to Utility Services Group (USG), which utilizes the Property for office space, fleet maintenance, and equipment storage for their business operations (underground utilities contractor). The area surrounding the Property is characterized by highway and railroad corridors, industrial land, and single-family residential use. In the opinion of the environmental professionals, there are no significant data gaps that affect our ability to identify recognized environmental conditions in connection with the Property. Based on historical sources, the Property was apparently undeveloped land until the 1930s. From the 1930s to 1945, the Property was part of the adjoining cereal mill facility and was utilized as a seven bay shop facility for the mill. From 1945 to 1980, the Property was a portion of the adjoining cereal mill facility or Salvation Army facility. From 1980 to present the

FORMER AGGREGATE PRODUCTION (Continued) **1023619593**

	Property has been utilized by (oldest listing to current, respectively) Drum Industries, Mid-American Industrial Storage, JJ Parks Asphalt, Aggregate Production Associates, and USG. Adjoining parcels to the east have historically been utilized for bulk oil storage. The historic land use of the Property is a concern, and the historic utilization of adjoining parcels for bulk oil storage represents a recognized environmental condition for the Property.
Datum:	North American Datum of 1983
Acres Property ID:	151508
IC Data Access:	-
Start Date:	-
Redev Completition Date:	-
Completed Date:	-
Acres Cleaned Up:	-
Cleanup Funding:	-
Cleanup Funding Source:	-
Assessment Funding:	-
Assessment Funding Source:	-
Redevelopment Funding:	-
Redev. Funding Source:	-
Redev. Funding Entity Name:	-
Redevelopment Start Date:	-
Assessment Funding Entity:	-
Cleanup Funding Entity:	-
Grant Type:	Hazardous
Accomplishment Type:	-
Accomplishment Count:	-
Cooperative Agreement Number:	97727901
Start Date:	-
Ownership Entity:	Private
Completion Date:	-
Current Owner:	-
Did Owner Change:	N
Cleanup Required:	U
Video Available:	N
Photo Available:	N
Institutional Controls Required:	N
IC Category Proprietary Controls:	-
IC Cat. Info. Devices:	-
IC Cat. Gov. Controls:	-
IC Cat. Enforcement Permit Tools:	-
IC in place date:	-
IC in place:	Y
State/tribal program date:	-
State/tribal program ID:	-
State/tribal NFA date:	-
Air cleaned:	-
Asbestos found:	-
Asbestos cleaned:	-
Controled substance found:	-
Controled substance cleaned:	-
Drinking water affected:	-
Drinking water cleaned:	-
Groundwater affected:	-
Groundwater cleaned:	-
Lead contaminant found:	-
Lead cleaned up:	-

FORMER AGGREGATE PRODUCTION (Continued) **1023619593**

No media affected:	-
Unknown media affected:	-
Other cleaned up:	-
Other metals found:	-
Other metals cleaned:	-
Other contaminants found:	-
Other contams found description:	-
PAHs found:	-
PAHs cleaned up:	-
PCBs found:	-
PCBs cleaned up:	-
Petro products found:	-
Petro products cleaned:	-
Sediments found:	-
Sediments cleaned:	-
Soil affected:	-
Soil cleaned up:	-
Surface water cleaned:	-
VOCs found:	-
VOCs cleaned:	-
Cleanup other description:	-
Num. of cleanup and re-dev. jobs:	-
Past use greenspace acreage:	-
Past use residential acreage:	-
Surface Water:	-
Past use commercial acreage:	-
Past use industrial acreage:	2.87
Future use greenspace acreage:	-
Future use residential acreage:	-
Future use commercial acreage:	-
Future use industrial acreage:	-
Superfund Fed. landowner flag:	-
Arsenic cleaned up:	-
Cadmium cleaned up:	-
Chromium cleaned up:	-
Copper cleaned up:	-
Iron cleaned up:	-
mercury cleaned up:	-
Nickel Cleaned Up:	-
No clean up:	-
Pesticides cleaned up:	-
Selenium cleaned up:	-
SVOCs cleaned up:	-
Unknown clean up:	-
Arsenic contaminant found:	-
Cadmium contaminant found:	-
Chromium contaminant found:	-
Copper contaminant found:	-
Iron contaminant found:	-
Mercury contaminant found:	-
Nickel contaminant found:	-
No contaminant found:	-
Pesticides contaminant found:	-
Selenium contaminant found:	-
SVOCs contaminant found:	-
Unknown contaminant found:	-
Future Use: Multistory	-

FORMER AGGREGATE PRODUCTION (Continued) **1023619593**

Media affected Bluiding Material:	-
Media affected indoor air:	-
Building material media cleaned up:	-
Indoor air media cleaned up:	-
Unknown media cleaned up:	-
Past Use: Multistory	-
Property Description:	The Property consists of an office building, maintenance shop, warehouse and outdoor storage yard located at 2623 Center Street in an industrial area of Omaha. The Property parcel encompasses approximately 2.87-acres (125,296 square feet [s.f.]) with three structures located thereon (4,000 s.f. office, 4,200 s.f. shop, and 3,200 s.f. warehouse). The Property is currently leased by Aggregate Production Associates, Inc. (owner) to Utility Services Group (USG), which utilizes the Property for office space, fleet maintenance, and equipment storage for their business operations (underground utilities contractor). The area surrounding the Property is characterized by highway and railroad corridors, industrial land, and single-family residential use. In the opinion of the environmental professionals, there are no significant data gaps that affect our ability to identify recognized environmental conditions in connection with the Property. Based on historical sources, the Property was apparently undeveloped land until the 1930s. From the 1930s to 1945, the Property was part of the adjoining cereal mill facility and was utilized as a seven bay shop facility for the mill. From 1945 to 1980, the Property was a portion of the adjoining cereal mill facility or Salvation Army facility. From 1980 to present the Property has been utilized by (oldest listing to current, respectively) Drum Industries, Mid-American Industrial Storage, JJ Parks Asphalt, Aggregate Production Associates, and USG. Adjoining parcels to the east have historically been utilized for bulk oil storage. The historic land use of the Property is a concern, and the historic utilization of adjoining parcels for bulk oil storage represents a recognized environmental condition for the Property.
Below Poverty Number:	1804
Below Poverty Percent:	36.29
Meidan Income:	2211
Meidan Income Number:	3172
Meidan Income Percent:	63.81
Vacant Housing Number:	118
Vacant Housing Percent:	6.37
Unemployed Number:	336
Unemployed Percent:	6.76

Name:	FORMER AGGREGATE PRODUCTION
Address:	2623 CENTER ST.
City,State,Zip:	OMAHA, NE 68105
Recipient Name:	Omaha-Council Bluffs Metro Area Planning Agency
Grant Type:	Assessment
Property Number:	-
Parcel size:	2.87
Latitude:	41.240664
Longitude:	-95.951316
HCM Label:	Address Matching-House Number
Map Scale:	-
Point of Reference:	Entrance Point of a Facility or Station
Highlights:	After Phase I assessment, recognized environmental conditions include potential petroleum spills onsite, known spills offsite, adjacent

FORMER AGGREGATE PRODUCTION (Continued) **1023619593**

property past use for bulk oil storage. The property is within the Omaha Lead Site and though not included in the residential cleanup action is a potential rec. Soil and groundwater testing is recommended. Former Use: The Property consists of an office building, maintenance shop, warehouse and outdoor storage yard located at 2623 Center Street in an industrial area of Omaha. The Property parcel encompasses approximately 2.87-acres (125,296 square feet [s.f.]) with three structures located thereon (4,000 s.f. office, 4,200 s.f. shop, and 3,200 s.f. warehouse). The Property is currently leased by Aggregate Production Associates, Inc. (owner) to Utility Services Group (USG), which utilizes the Property for office space, fleet maintenance, and equipment storage for their business operations (underground utilities contractor). The area surrounding the Property is characterized by highway and railroad corridors, industrial land, and single-family residential use. In the opinion of the environmental professionals, there are no significant data gaps that affect our ability to identify recognized environmental conditions in connection with the Property. Based on historical sources, the Property was apparently undeveloped land until the 1930s. From the 1930s to 1945, the Property was part of the adjoining cereal mill facility and was utilized as a seven bay shop facility for the mill. From 1945 to 1980, the Property was a portion of the adjoining cereal mill facility or Salvation Army facility. From 1980 to present the Property has been utilized by (oldest listing to current, respectively) Drum Industries, Mid-American Industrial Storage, JJ Parks Asphalt, Aggregate Production Associates, and USG. Adjoining parcels to the east have historically been utilized for bulk oil storage. The historic land use of the Property is a concern, and the historic utilization of adjoining parcels for bulk oil storage represents a recognized environmental condition for the Property.

Datum:	North American Datum of 1983
Acres Property ID:	151508
IC Data Access:	-
Start Date:	-
Redev Completition Date:	-
Completed Date:	-
Acres Cleaned Up:	-
Cleanup Funding:	-
Cleanup Funding Source:	-
Assessment Funding:	16000
Assessment Funding Source:	EPA
Redevelopment Funding:	-
Redev. Funding Source:	-
Redev. Funding Entity Name:	-
Redevelopment Start Date:	-
Assessment Funding Entity:	US EPA - Brownfields Assessment Cooperative Agreement
Cleanup Funding Entity:	-
Grant Type:	Hazardous
Accomplishment Type:	Phase I Environmental Assessment
Accomplishment Count:	N
Cooperative Agreement Number:	97727901
Start Date:	11/8/2013
Ownership Entity:	Private
Completion Date:	-
Current Owner:	-
Did Owner Change:	N
Cleanup Required:	U

FORMER AGGREGATE PRODUCTION (Continued) **1023619593**

Video Available:	N
Photo Available:	N
Institutional Controls Required:	N
IC Category Proprietary Controls:	-
IC Cat. Info. Devices:	-
IC Cat. Gov. Controls:	-
IC Cat. Enforcement Permit Tools:	-
IC in place date:	-
IC in place:	Y
State/tribal program date:	-
State/tribal program ID:	-
State/tribal NFA date:	-
Air cleaned:	-
Asbestos found:	-
Asbestos cleaned:	-
Controled substance found:	-
Controled substance cleaned:	-
Drinking water affected:	-
Drinking water cleaned:	-
Groundwater affected:	-
Groundwater cleaned:	-
Lead contaminant found:	-
Lead cleaned up:	-
No media affected:	-
Unknown media affected:	-
Other cleaned up:	-
Other metals found:	-
Other metals cleaned:	-
Other contaminants found:	-
Other contams found description:	-
PAHs found:	-
PAHs cleaned up:	-
PCBs found:	-
PCBs cleaned up:	-
Petro products found:	-
Petro products cleaned:	-
Sediments found:	-
Sediments cleaned:	-
Soil affected:	-
Soil cleaned up:	-
Surface water cleaned:	-
VOCs found:	-
VOCs cleaned:	-
Cleanup other description:	-
Num. of cleanup and re-dev. jobs:	-
Past use greenspace acreage:	-
Past use residential acreage:	-
Surface Water:	-
Past use commercial acreage:	-
Past use industrial acreage:	2.87
Future use greenspace acreage:	-
Future use residential acreage:	-
Future use commercial acreage:	-
Future use industrial acreage:	-
Superfund Fed. landowner flag:	-
Arsenic cleaned up:	-
Cadmium cleaned up:	-

FORMER AGGREGATE PRODUCTION (Continued) **1023619593**

Chromium cleaned up:	-
Copper cleaned up:	-
Iron cleaned up:	-
mercury cleaned up:	-
Nickel Cleaned Up:	-
No clean up:	-
Pesticides cleaned up:	-
Selenium cleaned up:	-
SVOCs cleaned up:	-
Unknown clean up:	-
Arsenic contaminant found:	-
Cadmium contaminant found:	-
Chromium contaminant found:	-
Copper contaminant found:	-
Iron contaminant found:	-
Mercury contaminant found:	-
Nickel contaminant found:	-
No contaminant found:	-
Pesticides contaminant found:	-
Selenium contaminant found:	-
SVOCs contaminant found:	-
Unknown contaminant found:	-
Future Use: Multistory	-
Media affected Bluiding Material:	-
Media affected indoor air:	-
Building material media cleaned up:	-
Indoor air media cleaned up:	-
Unknown media cleaned up:	-
Past Use: Multistory	-
Property Description:	The Property consists of an office building, maintenance shop, warehouse and outdoor storage yard located at 2623 Center Street in an industrial area of Omaha. The Property parcel encompasses approximately 2.87-acres (125,296 square feet [s.f.]) with three structures located thereon (4,000 s.f. office, 4,200 s.f. shop, and 3,200 s.f. warehouse). The Property is currently leased by Aggregate Production Associates, Inc. (owner) to Utility Services Group (USG), which utilizes the Property for office space, fleet maintenance, and equipment storage for their business operations (underground utilities contractor). The area surrounding the Property is characterized by highway and railroad corridors, industrial land, and single-family residential use. In the opinion of the environmental professionals, there are no significant data gaps that affect our ability to identify recognized environmental conditions in connection with the Property. Based on historical sources, the Property was apparently undeveloped land until the 1930s. From the 1930s to 1945, the Property was part of the adjoining cereal mill facility and was utilized as a seven bay shop facility for the mill. From 1945 to 1980, the Property was a portion of the adjoining cereal mill facility or Salvation Army facility. From 1980 to present the Property has been utilized by (oldest listing to current, respectively) Drum Industries, Mid-American Industrial Storage, JJ Parks Asphalt, Aggregate Production Associates, and USG. Adjoining parcels to the east have historically been utilized for bulk oil storage. The historic land use of the Property is a concern, and the historic utilization of adjoining parcels for bulk oil storage represents a recognized environmental condition for the Property.
Below Poverty Number:	1804

FORMER AGGREGATE PRODUCTION (Continued) **1023619593**

Below Poverty Percent:	36.29
Meidan Income:	2211
Meidan Income Number:	3172
Meidan Income Percent:	63.81
Vacant Housing Number:	118
Vacant Housing Percent:	6.37
Unemployed Number:	336
Unemployed Percent:	6.76

FINDS:
Registry ID: 110070034322

Click Here:

Environmental Interest/Information System:
US EPA Assessment, Cleanup and Redevelopment Exchange System (ACRES) is an federal online database for Brownfields Grantees to electronically submit data directly to EPA.

Click this hyperlink while viewing on your computer to access additional FINDS: detail in the EDR Site Report.

E28 **THE TRIANGLE** **NE LUST** **S120626579**
NNW **3020 LEAVENWORTH** **N/A**
1/4-1/2 **OMAHA, NE**
0.406 mi.
2144 ft. **Site 1 of 2 in cluster E**

Relative:
Lower

Actual:
1182 ft.

LUST:

Name:	THE TRIANGLE
Address:	3020 LEAVENWORTH
City,State,Zip:	OMAHA, NE
Facility Status:	**NO FURTHER ACTION (INCIDENT CLOSED)**
Incident Type:	UNDERGROUND STORAGE TANK - REGULATED UNDER FEDERAL RULES
File Number:	042716-TH-1020
Owner/RP:	Not reported
SFM Num:	12679
Owner Mailing Address:	Not reported
Owner Mailing City:	Not reported
Owner Mailing State:	Not reported
Owner Mailing Zip:	Not reported
Discovery Date:	03/24/2016
Material Released:	UNKNOWN

Name:	THE TRIANGLE
Address:	3020 LEAVENWORTH
City,State,Zip:	OMAHA, NE
Facility Status:	**NO FURTHER ACTION (INCIDENT CLOSED)**
Incident Type:	UNDERGROUND STORAGE TANK - REGULATED UNDER FEDERAL RULES
File Number:	042716-TH-1020
Owner/RP:	Not reported
SFM Num:	12679
Owner Mailing Address:	Not reported
Owner Mailing City:	Not reported
Owner Mailing State:	Not reported
Owner Mailing Zip:	Not reported
Discovery Date:	03/24/2016
Material Released:	UNKNOWN

29 ENE 1/4-1/2 0.407 mi. 2149 ft. | **BUTERA & SON SERVICE**
1102 SOUTH 24TH STREET
OMAHA, NE | **NE LUST** | **S102420582**
N/A

Relative: Lower
Actual: 1097 ft.

LUST:

Name:	BUTERA & SON SERVICE
Address:	1102 SOUTH 24TH STREET
City,State,Zip:	OMAHA, NE
Facility Status:	**NO FURTHER ACTION (INCIDENT CLOSED)**
Incident Type:	UNDERGROUND STORAGE TANK - REGULATED UNDER FEDERAL RULES
File Number:	06290-RJF-0900
Owner/RP:	BUTERA & SONS SERVICE
SFM Num:	8168
Owner Mailing Address:	1102 SOUTH 24TH ST.
Owner Mailing City:	OMAHA
Owner Mailing State:	NE
Owner Mailing Zip:	68101
Discovery Date:	06/29/1990
Material Released:	GASOLINE

E30 NNW 1/4-1/2 0.411 mi. 2171 ft. | **PREMIERE PLASTICS**
3092 LEAVENWORTH ST
OMAHA, NE | **NE LUST** | **S110993346**
N/A

Site 2 of 2 in cluster E

Relative: Lower
Actual: 1179 ft.

LUST:

Name:	PREMIERE PLASTICS
Address:	3092 LEAVENWORTH ST
City,State,Zip:	OMAHA, NE
Facility Status:	**NO FURTHER ACTION (INCIDENT CLOSED)**
Incident Type:	UNDERGROUND STORAGE TANK - NOT REGULATED UNDER FEDERAL RULES
File Number:	122310-NM-1030
Owner/RP:	CONAGRA
SFM Num:	12491
Owner Mailing Address:	Not reported
Owner Mailing City:	Not reported
Owner Mailing State:	Not reported
Owner Mailing Zip:	Not reported
Discovery Date:	12/23/2010
Material Released:	DIESEL/HEATING OIL

F31 ESE 1/4-1/2 0.421 mi. 2221 ft. | **RESIDENCE**
1523 SOUTH 24TH STREET
OMAHA, NE 68108 | **NE LUST**
NE ASBESTOS
NE PFAS | **S105029560**
N/A

Site 1 of 2 in cluster F

Relative: Lower
Actual: 1104 ft.

LUST:

Name:	CITY OF OMAHA
Address:	1523 S 24TH ST
City,State,Zip:	OMAHA, NE
Facility Status:	**NO FURTHER ACTION (INCIDENT CLOSED)**
Incident Type:	UNDERGROUND STORAGE TANK - REGULATED UNDER FEDERAL RULES
File Number:	121991-CT-0800
Owner/RP:	CITY OF OMAHA

RESIDENCE (Continued) **S105029560**

SFM Num:	253
Owner Mailing Address:	2606 N 26TH ST
Owner Mailing City:	OMAHA
Owner Mailing State:	NE
Owner Mailing Zip:	68111
Discovery Date:	11/20/1991
Material Released:	WASTE OIL

Name:	OMAHA MAINTENANCE FAC
Address:	1523 S 24TH ST
City,State,Zip:	OMAHA, NE
Facility Status:	**NO FURTHER ACTION (INCIDENT CLOSED)**
Incident Type:	UNDERGROUND STORAGE TANK - REGULATED UNDER FEDERAL RULES
File Number:	082197-NM-0800
Owner/RP:	CITY OF OMAHA
SFM Num:	253
Owner Mailing Address:	2608 LAKE ST
Owner Mailing City:	OMAHA
Owner Mailing State:	NE
Owner Mailing Zip:	68111
Discovery Date:	05/01/1997
Material Released:	GASOLINE & WASTE OIL

Name:	MAINTENANCE FACILITY
Address:	1523 S 24TH ST
City,State,Zip:	OMAHA, NE
Facility Status:	**NO FURTHER ACTION (INCIDENT CLOSED)**
Incident Type:	UNDERGROUND STORAGE TANK - REGULATED UNDER FEDERAL RULES
File Number:	073096-GW-0845
Owner/RP:	CITY OF OMAHA
SFM Num:	253
Owner Mailing Address:	2608 LAKE ST
Owner Mailing City:	OMAHA
Owner Mailing State:	NE
Owner Mailing Zip:	68111
Discovery Date:	07/24/1996
Material Released:	#2 DIESEL FUEL

Name:	CENTRAL MAINT HEADQTRS
Address:	1523 S 24TH ST
City,State,Zip:	OMAHA, NE
Facility Status:	**NO FURTHER ACTION (INCIDENT CLOSED)**
Incident Type:	UNDERGROUND STORAGE TANK - REGULATED UNDER FEDERAL RULES
File Number:	112487-TH-1200
Owner/RP:	CITY OF OMAHA
SFM Num:	Not reported
Owner Mailing Address:	1819 FARNAM
Owner Mailing City:	OMAHA
Owner Mailing State:	NE
Owner Mailing Zip:	68183
Discovery Date:	11/16/1987
Material Released:	WASTE OIL

Name:	CENTRAL MAINT HEADQTRS
Address:	1523 S 24TH ST
City,State,Zip:	OMAHA, NE
Facility Status:	**NO FURTHER ACTION (INCIDENT CLOSED)**

RESIDENCE (Continued) **S105029560**

Incident Type:	UNDERGROUND STORAGE TANK - REGULATED UNDER FEDERAL RULES
File Number:	112487-TH-1200
Owner/RP:	CITY OF OMAHA
SFM Num:	Not reported
Owner Mailing Address:	1819 FARNAM
Owner Mailing City:	OMAHA
Owner Mailing State:	NE
Owner Mailing Zip:	68183
Discovery Date:	11/16/1987
Material Released:	WASTE OIL

ASBESTOS:

Name:	OMAHA JOINT MAINTENANCE
Address:	1523 S. 24TH STREET
City,State,Zip:	OMAHA, NE
Project Notification Date:	10/24/2003
State Project Number:	2003-O366
Business Entity Initials:	ARI
Owner Name:	City of Omaha
Start Date:	12/02/2003
Finish Date:	12/03/2003
Demo:	Not reported
Region:	Omaha
Year:	2003
Schedule Type:	Not reported
Project Description:	Not reported
Associated With:	Not reported
Contractor Project Number:	Not reported
Project Notification Date:	10/24/2003
Business Entity:	Not reported
Additional Addresses:	Not reported
Square Feet:	1210
Linear Feet:	18
Cubic Feet:	Not reported
Start Time:	07:00
Stop Time:	16:30
Fee Paid:	True
Acknowledgement Sent:	No
Follow-up Comments:	Waiver for splash guard only - See Log
Insp Date:	Not reported
FA Report:	False
Final Report:	ATC
Final Report Rec Date:	Not reported
10 Day Waiver:	False
Emergency:	False
Canceled:	False
Completed:	False
Non-Friable:	False
Non-Friable Amount:	Not reported
Landfill Receipts:	False
Work/Worker Practices:	False
Inspection Report:	Not reported
Inspection Date:	12/3;
Enforcement:	False
Additional Information:	False
Waivers/Notes 1:	Not reported
Waivers/Notes 2:	Not reported

RESIDENCE (Continued) **S105029560**

Waivers/Notes 3:	Not reported
Waivers/Notes 4:	Not reported
Final Rpt Status:	Not reported

Name:	OPW CENTRAL MAINTENANCE
Address:	1523 SOUTH 24TH STREET
City,State,Zip:	OMAHA, NE 68108
Project Notification Date:	12/12/2018
State Project Number:	2018-O061
Business Entity Initials:	MAA
Owner Name:	City of Omaha
Start Date:	03/12/2018
Finish Date:	12/31/2018
Demo:	0
Region:	Omaha
Year:	2018
Schedule Type:	On Site
Project Description:	Removal of 58,700 sq. ft. of friable and non-friable roofing felt.
Associated With:	Not reported
Contractor Project Number:	Not reported
Project Notification Date:	12/12/2018
Business Entity:	McGill Asbestos Abatement Co., Inc.
Additional Addresses:	Not reported
Square Feet:	58700
Linear Feet:	Not reported
Cubic Feet:	Not reported
Start Time:	0600
Stop Time:	1500
Fee Paid:	True
Acknowledgement Sent:	Not reported
Follow-up Comments:	Not reported
Insp Date:	Not reported
FA Report:	True
Final Report:	Not reported
Final Report Rec Date:	Not reported
10 Day Waiver:	False
Emergency:	False
Canceled:	False
Completed:	False
Non-Friable:	False
Non-Friable Amount:	Not reported
Landfill Receipts:	False
Work/Worker Practices:	False
Inspection Report:	Not reported
Inspection Date:	Not reported
Enforcement:	False
Additional Information:	False
Waivers/Notes 1:	Not reported
Waivers/Notes 2:	Not reported
Waivers/Notes 3:	Not reported
Waivers/Notes 4:	Not reported
Final Rpt Status:	10

Name:	CITY OF OMAHA PARKS AND RECREATION
Address:	1523 SOUTH 24TH STREET
City,State,Zip:	OMAHA, NE 68108
Project Notification Date:	06/24/2015

RESIDENCE (Continued) **S105029560**

State Project Number:	2015-O163
Business Entity Initials:	ESA
Owner Name:	City of Omaha Parks and Recreation
Start Date:	05/19/2015
Finish Date:	06/24/2015
Demo:	Not reported
Region:	Omaha
Year:	2015
Schedule Type:	On Site
Project Description:	NOTE: Testing performed by Cardno ATC revealed floor tile, felt-paper, and glue contain no asbestos. Removal of 1,800 sq. ft. of non-friable floor tile (no mastic) from Room #105 and the connecting offices in building.
Associated With:	Not reported
Contractor Project Number:	15121
Project Notification Date:	06/24/2015
Business Entity:	ESA, Inc.- Omaha Office
Additional Addresses:	Not reported
Square Feet:	1800
Linear Feet:	Not reported
Cubic Feet:	Not reported
Start Time:	0800
Stop Time:	1530
Fee Paid:	False
Acknowledgement Sent:	Not reported
Follow-up Comments:	Not reported
Insp Date:	Not reported
FA Report:	False
Final Report:	Not reported
Final Report Rec Date:	Not reported
10 Day Waiver:	False
Emergency:	False
Canceled:	False
Completed:	False
Non-Friable:	False
Non-Friable Amount:	Not reported
Landfill Receipts:	False
Work/Worker Practices:	False
Inspection Report:	Not reported
Inspection Date:	Not reported
Enforcement:	False
Additional Information:	False
Waivers/Notes 1:	Not reported
Waivers/Notes 2:	Not reported
Waivers/Notes 3:	Not reported
Waivers/Notes 4:	Not reported
Final Rpt Status:	8

Name:	RESIDENCE
Address:	1523 SOUTH 24TH STREET
City,State,Zip:	OMAHA, NE 68108
Project Notification Date:	09/20/2012
State Project Number:	2012-O332
Business Entity Initials:	ABC
Owner Name:	City of Omaha
Start Date:	09/21/2012
Finish Date:	09/21/2012

RESIDENCE (Continued) **S105029560**

Demo:	Not reported
Region:	Omaha
Year:	2012
Schedule Type:	Completed
Project Description:	Removal of approximately 10 sq. ft. of friable transite debris in the parking lot on property.
Associated With:	Not reported
Contractor Project Number:	Not reported
Project Notification Date:	09/20/2012
Business Entity:	ABC Abatement Company
Additional Addresses:	Not reported
Square Feet:	10
Linear Feet:	Not reported
Cubic Feet:	Not reported
Start Time:	1000
Stop Time:	1524
Fee Paid:	False
Acknowledgement Sent:	Not reported
Follow-up Comments:	Not reported
Insp Date:	Not reported
FA Report:	False
Final Report:	Not reported
Final Report Rec Date:	Not reported
10 Day Waiver:	True
Emergency:	False
Canceled:	False
Completed:	False
Non-Friable:	False
Non-Friable Amount:	Not reported
Landfill Receipts:	False
Work/Worker Practices:	False
Inspection Report:	Not reported
Inspection Date:	Not reported
Enforcement:	False
Additional Information:	False
Waivers/Notes 1:	Not reported
Waivers/Notes 2:	Not reported
Waivers/Notes 3:	Not reported
Waivers/Notes 4:	Not reported
Final Rpt Status:	8

PFAS:

Name:	CITY OF OMAHA BUILDING SERVICE
Address:	1523 S 24TH ST
City,State,Zip:	OMAHA, NE
Site ID:	868
Major Group:	922
Type:	Fire Protection
Sub Categories:	922160 - Low Priority
Alternate Categories:	None
Short Descriptions:	Fire Protection
Years Identified:	N/A
NDEQ Facility ID:	14918
NDEQ Pre-Treatment Plants:	N/A
Pre-Treatment State ID:	N/A
Legal Description:	NW SW NW 27 15 E 13
Latitude:	41.244988

RESIDENCE (Continued) **S105029560**

Longitude: -95.946692
Owner: Dept Parks Recreation & Public Property

F32 ESE 1/4-1/2 0.421 mi. 2221 ft. | **MAINTENANCE FACILITY** | **NE LUST** | **1000911087** | **N/A**
1523 S 24 ST
OMAHA, NE

Site 2 of 2 in cluster F

Relative: Lower
Actual: 1104 ft.

LUST:

Name:	MAINTENANCE FACILITY
Address:	1523 S 24 ST
City,State,Zip:	OMAHA, NE
Facility Status:	**NO FURTHER ACTION (INCIDENT CLOSED)**
Incident Type:	UNDERGROUND STORAGE TANK - REGULATED UNDER FEDERAL RULES
File Number:	03060-JHB-1430
Owner/RP:	CITY OF OMAHA
SFM Num:	253
Owner Mailing Address:	2606 N 26TH ST
Owner Mailing City:	OMAHA
Owner Mailing State:	NE
Owner Mailing Zip:	68111
Discovery Date:	11/29/1989
Material Released:	#2 DIESEL

G33 NNW 1/4-1/2 0.422 mi. 2228 ft. | **JOHN JACOBSON** | **NE LUST** | **S105173536** | **N/A**
3101 LEAVENWORTH ST
OMAHA, NE

Site 1 of 2 in cluster G

Relative: Lower
Actual: 1178 ft.

LUST:

Name:	JOHN JACOBSON
Address:	3101 LEAVENWORTH ST
City,State,Zip:	OMAHA, NE
Facility Status:	**NO FURTHER ACTION (INCIDENT CLOSED)**
Incident Type:	UNDERGROUND STORAGE TANK - REGULATED UNDER FEDERAL RULES
File Number:	AP7844
Owner/RP:	JACOBSON, JOHN
SFM Num:	7844
Owner Mailing Address:	4917 N MILLER RD
Owner Mailing City:	SCOTTSDALE
Owner Mailing State:	AZ
Owner Mailing Zip:	85251
Discovery Date:	11/20/1991
Material Released:	Not reported

Name:	JOHN JACOBSON
Address:	3101 LEAVENWORTH ST
City,State,Zip:	OMAHA, NE
Facility Status:	**NO FURTHER ACTION (INCIDENT CLOSED)**
Incident Type:	UNDERGROUND STORAGE TANK - REGULATED UNDER FEDERAL RULES
File Number:	AP7844
Owner/RP:	JACOBSON, JOHN
SFM Num:	7844
Owner Mailing Address:	4917 N MILLER RD

JOHN JACOBSON (Continued) **S105173536**

Owner Mailing City: SCOTTSDALE
Owner Mailing State: AZ
Owner Mailing Zip: 85251
Discovery Date: 11/20/1991
Material Released: Not reported

34
SE
1/4-1/2
0.424 mi.
2239 ft.

SALVATION ARMY ADULT REHAB CTR
2501 CENTER ST
OMAHA, NE 68105

NE LUST **1005880480**
NE UST **N/A**
NE BROWNFIELDS
FINDS

Relative:
Lower

Actual:
1094 ft.

LUST:
Name: SALVATION ARMY
Address: 2501 CENTER ST
City,State,Zip: OMAHA, NE
Facility Status: **NO FURTHER ACTION (INCIDENT CLOSED)**
Incident Type: UNDERGROUND STORAGE TANK - REGULATED UNDER FEDERAL RULES
File Number: 061290-99-0003
Owner/RP: SALVATION ARMY ARC CORP
SFM Num: 7415
Owner Mailing Address: 860 N DEARBORN ST
Owner Mailing City: CHICAGO
Owner Mailing State: IL
Owner Mailing Zip: 60610
Discovery Date: 05/29/1990
Material Released: DIESEL FUEL

UST:
Name: SALVATION ARMY
Address: 2501 CENTER ST
City: OMAHA
Zip: 68105

Facility:
Facility ID: 7415
Owner Name: SALVATION ARMY ARC CORP
Owner Address: 860 N DEARBORN ST
Owner City,St,Zip: CHICAGO, IL 60610
Tanks Currently In Use: 0
Tanks Temp Out Of Use: 0
Tanks Perm Out Of Use: 0
Tanks Closed In Place: 0
Tanks Removed: 0

Owner: SALVATION ARMY ARC CORP
Owner Address: 860 N DEARBORN ST
Owner City,St,Zip: CHICAGO, IL 60610
Tank Corrosion Protection: Not reported
Tank Id/Tank Status: 1 / Not Reported
Tank Contents: Not reported
Tank Size: Not reported
Tank Date Installed: Not reported
Tank Type: Not reported
Tank Construction: Not reported
Tank Internal Protection: Not reported
Tank External Protection: Not reported
Tank Secondary Containment: Not reported

SALVATION ARMY ADULT REHAB CTR (Continued) **1005880480**

Piping Construction Material: Not reported

BROWNFIELDS:

Name:	SALVATION ARMY ADULT REHAB CTR
Address:	2501 CENTER ST
City,State,Zip:	OMAHA, NE 68105-2629
Facility ID:	21563
Facility Location Desc:	Bth Sds 26,Bth Sds Center,W Sd Util Services Group
Program Acronym:	BF
latitude:	41.240999
Longitude:	95.950138
Lat/Lon Description:	buildings
lat/Lon Source:	GOOGLE
Program ID:	BF0226
Program Description:	Not reported
Program Status:	Active

Name:	SALVATION ARMY ADULT REHAB CTR
Address:	2501 CENTER ST
City,State,Zip:	OMAHA, NE 68105-2629
Facility ID:	21563
Facility Location Desc:	Bth Sds 26,Bth Sds Center,W Sd Util Services Group
Program Acronym:	BF
latitude:	41.240999
Longitude:	95.950138
Lat/Lon Description:	buildings
lat/Lon Source:	GOOGLE
Program ID:	BF0223
Program Description:	Railroad Spur
Program Status:	Active

FINDS:
Registry ID: 110010163474

Click Here:

Environmental Interest/Information System:
STATE MASTER

Click this hyperlink while viewing on your computer to access additional FINDS: detail in the EDR Site Report.

35
East
1/4-1/2
0.426 mi.
2247 ft.

SAINT ANN PARISH **NE LUST** **1005823161**
2247 POPPLETON AVENUE **NE ASBESTOS** **N/A**
OMAHA, NE 68108

Relative:
Lower

Actual:
1112 ft.

LUST:

Name:	ST ANN CHURCH
Address:	2247 POPPLETON AVE
City,State,Zip:	OMAHA, NE
Facility Status:	**NO FURTHER ACTION (INCIDENT CLOSED)**
Incident Type:	UNDERGROUND STORAGE TANK - NOT REGULATED UNDER FEDERAL RULES
File Number:	071890-99-0006
Owner/RP:	ST ANN CHURCH
SFM Num:	3381
Owner Mailing Address:	2247 POPPLETON AVE

SAINT ANN PARISH (Continued) **1005823161**

Owner Mailing City:	OMAHA
Owner Mailing State:	NE
Owner Mailing Zip:	68108
Discovery Date:	06/29/1990
Material Released:	HEATING OIL (DIESEL)

ASBESTOS:

Name:	SAINT ANN CHURCH & RECTORY
Address:	2247 POPPLETON AVENUE
City,State,Zip:	OMAHA, NE
Project Notification Date:	08/07/2008
State Project Number:	2008-O256
Business Entity Initials:	MAA
Owner Name:	Saint Peter Claver Cristo Rey
Start Date:	08/21/2008
Finish Date:	09/30/2008
Demo:	Not reported
Region:	Omaha
Year:	2008
Schedule Type:	Not reported
Project Description:	Not reported
Associated With:	Not reported
Contractor Project Number:	08068
Project Notification Date:	08/07/2008
Business Entity:	McGill Asbestos Abatement Company, Inc.
Additional Addresses:	Not reported
Square Feet:	25500
Linear Feet:	150
Cubic Feet:	Not reported
Start Time:	Not reported
Stop Time:	Not reported
Fee Paid:	True
Acknowledgement Sent:	No
Follow-up Comments:	Not reported
Insp Date:	Not reported
FA Report:	False
Final Report:	AMI
Final Report Rec Date:	Not reported
10 Day Waiver:	False
Emergency:	False
Canceled:	False
Completed:	False
Non-Friable:	False
Non-Friable Amount:	Not reported
Landfill Receipts:	False
Work/Worker Practices:	False
Inspection Report:	Not reported
Inspection Date:	Not reported
Enforcement:	False
Additional Information:	False
Waivers/Notes 1:	Not reported
Waivers/Notes 2:	Not reported
Waivers/Notes 3:	Not reported
Waivers/Notes 4:	Not reported
Final Rpt Status:	Not reported

Name:	SAINT ANN PARISH

SAINT ANN PARISH (Continued) **1005823161**

Address:	2247 POPPLETON AVENUE
City,State,Zip:	OMAHA, NE 68108
Project Notification Date:	08/14/2013
State Project Number:	2013-O319
Business Entity Initials:	WHEELER
Owner Name:	Saint Ann Redevelopment, LLC
Start Date:	07/29/2013
Finish Date:	08/16/2013
Demo:	-1
Region:	Omaha
Year:	2013
Schedule Type:	Not reported
Project Description:	Removal of 5,000 sq. ft. of friable ceiling scrape, 50 sq. ft. of friable floor tile, 20 sq. ft. of friable caulk, 3 sq. ft. of friable pipe insulation, and one-hundred and eighty six friable fittings from demo parish.
Associated With:	Not reported
Contractor Project Number:	13056
Project Notification Date:	08/14/2013
Business Entity:	Wheeler Contracting, Inc.
Additional Addresses:	Not reported
Square Feet:	5073
Linear Feet:	186
Cubic Feet:	Not reported
Start Time:	0700
Stop Time:	1630
Fee Paid:	True
Acknowledgement Sent:	Not reported
Follow-up Comments:	Not reported
Insp Date:	Not reported
FA Report:	False
Final Report:	B2E
Final Report Rec Date:	08/26/2013
10 Day Waiver:	False
Emergency:	False
Canceled:	False
Completed:	False
Non-Friable:	False
Non-Friable Amount:	Not reported
Landfill Receipts:	False
Work/Worker Practices:	True
Inspection Report:	Not reported
Inspection Date:	Not reported
Enforcement:	False
Additional Information:	True
Waivers/Notes 1:	Waiver to omit PPE during prep-work only. If asbestos-containing materials are loose or deteriorated, PPE must be worn.
Waivers/Notes 2:	Waiver to shut-down negative air supplies at the end of work day, due to security reasons.
Waivers/Notes 3:	Not reported
Waivers/Notes 4:	Not reported
Final Rpt Status:	8

G36 NNW 1/4-1/2 0.432 mi. 2280 ft. | **INFLIGHT PRODUCTIONS**
3114 ST MARY'S AVE
OMAHA, NE
Site 2 of 2 in cluster G | **NE LUST** | **S125692649**
N/A

Relative: Lower
Actual: 1177 ft.

LUST:

Name:	INFLIGHT PRODUCTIONS
Address:	3114 ST MARY'S AVE
City,State,Zip:	OMAHA, NE
Facility Status:	**NO FURTHER ACTION (INCIDENT CLOSED)**
Incident Type:	UNDERGROUND STORAGE TANK - NOT REGULATED UNDER FEDERAL RULES
File Number:	APHO0426
Owner/RP:	INFLIGHT PRODUCTIONS
SFM Num:	8878
Owner Mailing Address:	3114 ST MARYS AVE
Owner Mailing City:	OMAHA
Owner Mailing State:	NE
Owner Mailing Zip:	68102
Discovery Date:	06/11/1992
Material Released:	HEATING OIL

Name:	INFLIGHT PRODUCTIONS
Address:	3114 ST MARY'S AVE
City,State,Zip:	OMAHA, NE
Facility Status:	**NO FURTHER ACTION (INCIDENT CLOSED)**
Incident Type:	UNDERGROUND STORAGE TANK - NOT REGULATED UNDER FEDERAL RULES
File Number:	APHO0426
Owner/RP:	INFLIGHT PRODUCTIONS
SFM Num:	8878
Owner Mailing Address:	3114 ST MARYS AVE
Owner Mailing City:	OMAHA
Owner Mailing State:	NE
Owner Mailing Zip:	68102
Discovery Date:	06/11/1992
Material Released:	HEATING OIL

---

37 NNE 1/4-1/2 0.440 mi. 2323 ft. | **POST OFFICE STATION B**
26 & LEAVENWORTH, SW CORNER
OMAHA, NE | **NE LUST** | **S101292762**
N/A

Relative: Lower
Actual: 1172 ft.

LUST:

Name:	POST OFFICE STATION B
Address:	26 & LEAVENWORTH, SW CORNER
City,State,Zip:	OMAHA, NE
Facility Status:	**LUST TRUST FUND PRIORITY LIST - PENDING WORK**
Incident Type:	UNDERGROUND STORAGE TANK - REGULATED UNDER FEDERAL RULES
File Number:	09237-DBH-0800
Owner/RP:	UNK, 26 & LEAVENWORTH
SFM Num:	NONE
Owner Mailing Address:	Not reported
Owner Mailing City:	Not reported
Owner Mailing State:	Not reported
Owner Mailing Zip:	Not reported
Discovery Date:	Not reported
Material Released:	GASOLINE

Name:	POST OFFICE STATION B

POST OFFICE STATION B (Continued) **S101292762**

Address:	26 & LEAVENWORTH, SW CORNER
City,State,Zip:	OMAHA, NE
Facility Status:	**LUST TRUST FUND PRIORITY LIST - PENDING WORK**
Incident Type:	UNDERGROUND STORAGE TANK - REGULATED UNDER FEDERAL RULES
File Number:	09237-DBH-0800
Owner/RP:	UNK, 26 & LEAVENWORTH
SFM Num:	NONE
Owner Mailing Address:	Not reported
Owner Mailing City:	Not reported
Owner Mailing State:	Not reported
Owner Mailing Zip:	Not reported
Discovery Date:	Not reported
Material Released:	GASOLINE

H38 **OMAHA ANTIQUE AND JOB PLATING CO** **RCRA-VSQG** **1000238828**
NE **846 S 24 ST** **NE SPILLS** **NED007285224**
1/4-1/2 **OMAHA, NE 68108** **US AIRS**
0.456 mi. **NE AIRS**
2407 ft. **Site 1 of 2 in cluster H** **NE NPDES**
NE PFAS

Relative:
Lower

Actual:
1106 ft.

RCRA-VSQG:

Date Form Received by Agency:	20080515
Handler Name:	OMAHA ANTIQUE AND JOB PLATING CO
Handler Address:	846 S 24 ST
Handler City,State,Zip:	OMAHA, NE 68108
EPA ID:	NED007285224
Contact Name:	VAL CHICKINELLI
Contact Address:	S 24 ST
Contact City,State,Zip:	OMAHA, NE 68108
Contact Telephone:	402-331-4882
Contact Fax:	Not reported
Contact Email:	Not reported
Contact Title:	Not reported
EPA Region:	07
Land Type:	Private
Federal Waste Generator Description:	Conditionally Exempt Small Quantity Generator
Non-Notifier:	O
Biennial Report Cycle:	Not reported
Accessibility:	Not reported
Active Site Indicator:	Handler Activities
State District Owner:	Not reported
State District:	Not reported
Mailing Address:	S 24 ST
Mailing City,State,Zip:	OMAHA, NE 68108
Owner Name:	VAL CHICKINELLI
Owner Type:	Private
Operator Name:	VAL CHICKINELLI
Operator Type:	Private
Short-Term Generator Activity:	No
Importer Activity:	No
Mixed Waste Generator:	No
Transporter Activity:	No
Transfer Facility Activity:	No
Recycler Activity with Storage:	No
Small Quantity On-Site Burner Exemption:	No
Smelting Melting and Refining Furnace Exemption:	No
Underground Injection Control:	No

OMAHA ANTIQUE AND JOB PLATING CO (Continued) **1000238828**

Off-Site Waste Receipt:	No
Universal Waste Indicator:	No
Universal Waste Destination Facility:	No
Federal Universal Waste:	No
Active Site Fed-Reg Treatment Storage and Disposal Facility:	Not reported
Active Site Converter Treatment storage and Disposal Facility:	Not reported
Active Site State-Reg Treatment Storage and Disposal Facility:	Not reported
Active Site State-Reg Handler:	---
Federal Facility Indicator:	Not reported
Hazardous Secondary Material Indicator:	NN
Sub-Part K Indicator:	Not reported
Commercial TSD Indicator:	No
Treatment Storage and Disposal Type:	Not reported
2018 GPRA Permit Baseline:	Not on the Baseline
2018 GPRA Renewals Baseline:	Not on the Baseline
Permit Renewals Workload Universe:	Not reported
Permit Workload Universe:	Not reported
Permit Progress Universe:	Not reported
Post-Closure Workload Universe:	Not reported
Closure Workload Universe:	Not reported
202 GPRA Corrective Action Baseline:	No
Corrective Action Workload Universe:	No
Subject to Corrective Action Universe:	No
Non-TSDFs Where RCRA CA has Been Imposed Universe:	No
TSDFs Potentially Subject to CA Under 3004 (u)/(v) Universe:	No
TSDFs Only Subject to CA under Discretionary Auth Universe:	No
Corrective Action Priority Ranking:	No NCAPS ranking
Environmental Control Indicator:	No
Institutional Control Indicator:	No
Human Exposure Controls Indicator:	N/A
Groundwater Controls Indicator:	N/A
Operating TSDF Universe:	Not reported
Full Enforcement Universe:	Not reported
Significant Non-Complier Universe:	No
Unaddressed Significant Non-Complier Universe:	No
Addressed Significant Non-Complier Universe:	No
Significant Non-Complier With a Compliance Schedule Universe:	No
Financial Assurance Required:	Not reported
Handler Date of Last Change:	20080520
Recognized Trader-Importer:	No
Recognized Trader-Exporter:	No
Importer of Spent Lead Acid Batteries:	No
Exporter of Spent Lead Acid Batteries:	No
Recycler Activity Without Storage:	Not reported
Manifest Broker:	Not reported
Sub-Part P Indicator:	No

Biennial: List of Years

Year: 2007

Click Here for Biennial Reporting System Data:

Hazardous Waste Summary:

Waste Code: D001

Waste Description: IGNITABLE WASTE

OMAHA ANTIQUE AND JOB PLATING CO (Continued) **1000238828**

Waste Code: D002
Waste Description: CORROSIVE WASTE

Waste Code: D007
Waste Description: CHROMIUM

Waste Code: D008
Waste Description: LEAD

Waste Code: D010
Waste Description: SELENIUM

Waste Code: D011
Waste Description: SILVER

Waste Code: F006
Waste Description: WASTEWATER TREATMENT SLUDGES FROM ELECTROPLATING OPERATIONS, EXCEPT FROM THE FOLLOWING PROCESSES: (1) SULFURIC ACID ANODIZING OF ALUMINUM; (2) TIN PLATING ON CARBON STEEL; (3) ZINC PLATING (SEGREGATED BASIS) ON CARBON STEEL; (4) ALUMINUM OR ZINC-ALUMINUM PLATING ON CARBON STEEL; (5) CLEANING/STRIPPING ASSOCIATED WITH TIN, ZINC, AND ALUMINUM PLATING ON CARBON STEEL; AND (6) CHEMICAL ETCHING AND MILLING OF ALUMINUM.

Handler - Owner Operator:
Owner/Operator Indicator: Operator
Owner/Operator Name: VAL CHICKINELLI
Legal Status: Private
Date Became Current: 19460101
Date Ended Current: Not reported
Owner/Operator Address: Not reported
Owner/Operator City,State,Zip: Not reported
Owner/Operator Telephone: Not reported
Owner/Operator Telephone Ext: Not reported
Owner/Operator Fax: Not reported
Owner/Operator Email: Not reported

Owner/Operator Indicator: Owner
Owner/Operator Name: VAL CHICKINELLI
Legal Status: Private
Date Became Current: 19460101
Date Ended Current: Not reported
Owner/Operator Address: 846 S 24TH ST
Owner/Operator City,State,Zip: OMAHA, NE 68108
Owner/Operator Telephone: Not reported
Owner/Operator Telephone Ext: Not reported
Owner/Operator Fax: Not reported
Owner/Operator Email: Not reported

Owner/Operator Indicator: Operator
Owner/Operator Name: VAL CHICKINELLI
Legal Status: Private
Date Became Current: 19460101
Date Ended Current: Not reported
Owner/Operator Address: Not reported
Owner/Operator City,State,Zip: Not reported
Owner/Operator Telephone: Not reported

OMAHA ANTIQUE AND JOB PLATING CO (Continued) **1000238828**

Owner/Operator Telephone Ext: Not reported
Owner/Operator Fax: Not reported
Owner/Operator Email: Not reported

Owner/Operator Indicator: Owner
Owner/Operator Name: VAL CHICKINELLI
Legal Status: Private
Date Became Current: 19460101
Date Ended Current: Not reported
Owner/Operator Address: Not reported
Owner/Operator City,State,Zip: Not reported
Owner/Operator Telephone: Not reported
Owner/Operator Telephone Ext: Not reported
Owner/Operator Fax: Not reported
Owner/Operator Email: Not reported

Owner/Operator Indicator: Operator
Owner/Operator Name: VAL CHICKINELLI
Legal Status: Private
Date Became Current: 19460101
Date Ended Current: Not reported
Owner/Operator Address: 36 COUNTRY CLUB RD
Owner/Operator City,State,Zip: RALSTON, NE 68127
Owner/Operator Telephone: Not reported
Owner/Operator Telephone Ext: Not reported
Owner/Operator Fax: Not reported
Owner/Operator Email: Not reported

Owner/Operator Indicator: Owner
Owner/Operator Name: VAL CHICKINELLI
Legal Status: Private
Date Became Current: 19460101
Date Ended Current: Not reported
Owner/Operator Address: Not reported
Owner/Operator City,State,Zip: Not reported
Owner/Operator Telephone: Not reported
Owner/Operator Telephone Ext: Not reported
Owner/Operator Fax: Not reported
Owner/Operator Email: Not reported

Historic Generators:
Receive Date: 20080514
Handler Name: OMAHA ANTIQUE & JOB PLATING
Federal Waste Generator Description: Conditionally Exempt Small Quantity Generator
State District Owner: Not reported
Large Quantity Handler of Universal Waste: No
Recognized Trader Importer: No
Recognized Trader Exporter: No
Spent Lead Acid Battery Importer: No
Spent Lead Acid Battery Exporter: No
Current Record: No
Non Storage Recycler Activity: Not reported
Electronic Manifest Broker: Not reported

Receive Date: 20021108
Handler Name: OMAHA ANTIQUE & JOB PLATING
Federal Waste Generator Description: Not a generator, verified

OMAHA ANTIQUE AND JOB PLATING CO (Continued) **1000238828**

State District Owner:	Not reported
Large Quantity Handler of Universal Waste:	No
Recognized Trader Importer:	No
Recognized Trader Exporter:	No
Spent Lead Acid Battery Importer:	No
Spent Lead Acid Battery Exporter:	No
Current Record:	No
Non Storage Recycler Activity:	Not reported
Electronic Manifest Broker:	Not reported

Receive Date:	20071102
Handler Name:	OMAHA ANTIQUE AND JOB PLATING CO
Federal Waste Generator Description:	Large Quantity Generator
State District Owner:	Not reported
Large Quantity Handler of Universal Waste:	No
Recognized Trader Importer:	No
Recognized Trader Exporter:	No
Spent Lead Acid Battery Importer:	No
Spent Lead Acid Battery Exporter:	No
Current Record:	No
Non Storage Recycler Activity:	Not reported
Electronic Manifest Broker:	Not reported

Receive Date:	20080515
Handler Name:	OMAHA ANTIQUE AND JOB PLATING CO
Federal Waste Generator Description:	Conditionally Exempt Small Quantity Generator
State District Owner:	Not reported
Large Quantity Handler of Universal Waste:	No
Recognized Trader Importer:	No
Recognized Trader Exporter:	No
Spent Lead Acid Battery Importer:	No
Spent Lead Acid Battery Exporter:	No
Current Record:	Yes
Non Storage Recycler Activity:	Not reported
Electronic Manifest Broker:	Not reported

List of NAICS Codes and Descriptions:

NAICS Code:	332813
NAICS Description:	ELECTROPLATING, PLATING, POLISHING, ANODIZING, AND COLORING

Facility Has Received Notices of Violation:

Found Violation:	No
Agency Which Determined Violation:	Not reported
Violation Short Description:	Not reported
Date Violation was Determined:	Not reported
Actual Return to Compliance Date:	Not reported
Return to Compliance Qualifier:	Not reported
Violation Responsible Agency:	Not reported
Scheduled Compliance Date:	Not reported
Enforcement Identifier:	Not reported
Date of Enforcement Action:	Not reported
Enforcement Responsible Agency:	Not reported
Enforcement Docket Number:	Not reported
Enforcement Attorney:	Not reported
Corrective Action Component:	Not reported
Appeal Initiated Date:	Not reported

OMAHA ANTIQUE AND JOB PLATING CO (Continued) **1000238828**

Appeal Resolution Date: Not reported
Disposition Status Date: Not reported
Disposition Status: Not reported
Disposition Status Description: Not reported
Consent/Final Order Sequence Number:Not reported
Consent/Final Order Respondent Name: Not reported
Consent/Final Order Lead Agency: Not reported
Enforcement Type: Not reported
Enforcement Responsible Person: Not reported
Enforcement Responsible Sub-Organization: Not reported
SEP Sequence Number: Not reported
SEP Expenditure Amount: Not reported
SEP Scheduled Completion Date: Not reported
SEP Actual Date: Not reported
SEP Defaulted Date: Not reported
SEP Type: Not reported
SEP Type Description: Not reported
Proposed Amount: Not reported
Final Monetary Amount: Not reported
Paid Amount: Not reported
Final Count: Not reported
Final Amount: Not reported

Found Violation: Yes
Agency Which Determined Violation: State
Violation Short Description: Generators - Records/Reporting
Date Violation was Determined: 20080430
Actual Return to Compliance Date: 20080515
Return to Compliance Qualifier: Documented
Violation Responsible Agency: State
Scheduled Compliance Date: 20080601
Enforcement Identifier: 001
Date of Enforcement Action: 20080430
Enforcement Responsible Agency: State
Enforcement Docket Number: Not reported
Enforcement Attorney: Not reported
Corrective Action Component: No
Appeal Initiated Date: Not reported
Appeal Resolution Date: Not reported
Disposition Status Date: Not reported
Disposition Status: Not reported
Disposition Status Description: Not reported
Consent/Final Order Sequence Number:Not reported
Consent/Final Order Respondent Name: Not reported
Consent/Final Order Lead Agency: Not reported
Enforcement Type: WRITTEN INFORMAL
Enforcement Responsible Person: NEWCG
Enforcement Responsible Sub-Organization: Not reported
SEP Sequence Number: Not reported
SEP Expenditure Amount: Not reported
SEP Scheduled Completion Date: Not reported
SEP Actual Date: Not reported
SEP Defaulted Date: Not reported
SEP Type: Not reported
SEP Type Description: Not reported
Proposed Amount: Not reported
Final Monetary Amount: Not reported

OMAHA ANTIQUE AND JOB PLATING CO (Continued) **1000238828**

Paid Amount:	Not reported
Final Count:	Not reported
Final Amount:	Not reported

Evaluation Action Summary:

Evaluation Date:	20021105
Evaluation Responsible Agency:	EPA
Found Violation:	No
Evaluation Type Description:	COMPLIANCE EVALUATION INSPECTION ON-SITE
Evaluation Responsible Person Identifier:	R7GRW
Evaluation Responsible Sub-Organization:	Not reported
Actual Return to Compliance Date:	Not reported
Scheduled Compliance Date:	Not reported
Date of Request:	Not reported
Date Response Received:	Not reported
Request Agency:	Not reported
Former Citation:	Not reported

Evaluation Date:	20080303
Evaluation Responsible Agency:	State
Found Violation:	Yes
Evaluation Type Description:	NON-FINANCIAL RECORD REVIEW
Evaluation Responsible Person Identifier:	NETHS
Evaluation Responsible Sub-Organization:	Not reported
Actual Return to Compliance Date:	20080515
Scheduled Compliance Date:	20080601
Date of Request:	Not reported
Date Response Received:	Not reported
Request Agency:	Not reported
Former Citation:	Not reported

NE SPILL:

Name:	A J PLATING
Address:	846 S 24TH STREET
City,State,Zip:	OMAHA, NE
File Number:	102607-NH-1130
Owner Name:	A J PLATING
Facility Status:	**REFERRED TO OTHER REGULATORY ENTITY**
Incident Type:	FIXED FACILITY
SFM Num:	Not reported
Owner Mailing Address:	846 S 24TH STREET
Owner Mailing City:	OMAHA
Owner Mailing State:	NE
Owner Mailing Zip:	68108
Discovery Date:	10/26/2007
Material Released:	METALS, ACIDS, CYANIDES

US AIRS MINOR:

Envid:	1000238828
Region Code:	07
Programmatic ID:	AIR NE0000003105500333
Facility Registry ID:	110001520426
D and B Number:	Not reported
Primary SIC Code:	3471
NAICS Code:	332813

OMAHA ANTIQUE AND JOB PLATING CO (Continued) **1000238828**

Default Air Classification Code: MIN
Facility Type of Ownership Code: POF
Air CMS Category Code: Not reported
HPV Status: Not reported

US AIRS MINOR:
Region Code: 07
Programmatic ID: AIR NE0000003105500333
Facility Registry ID: 110001520426
Air Operating Status Code: OPR
Default Air Classification Code: MIN
Air Program: MACT Standards (40 CFR Part 63)
Activity Date: 2003-01-23 00:00:00
Activity Status Date: Not reported
Activity Group: Compliance Monitoring
Activity Type: Information Request
Activity Status: Not reported

Region Code: 07
Programmatic ID: AIR NE0000003105500333
Facility Registry ID: 110001520426
Air Operating Status Code: OPR
Default Air Classification Code: MIN
Air Program: MACT Standards (40 CFR Part 63)
Activity Date: 2005-09-22 00:00:00
Activity Status Date: Not reported
Activity Group: Compliance Monitoring
Activity Type: Information Request
Activity Status: Not reported

Region Code: 07
Programmatic ID: AIR NE0000003105500333
Facility Registry ID: 110001520426
Air Operating Status Code: OPR
Default Air Classification Code: MIN
Air Program: MACT Standards (40 CFR Part 63)
Activity Date: 2005-09-22 00:00:00
Activity Status Date: 2005-09-22 00:00:00
Activity Group: Enforcement Action
Activity Type: Administrative - Formal
Activity Status: Final Order Issued

Region Code: 07
Programmatic ID: AIR NE0000003105500333
Facility Registry ID: 110001520426
Air Operating Status Code: OPR
Default Air Classification Code: MIN
Air Program: State Implementation Plan for National Primary and Secondary Ambient Air Quality Standards
Activity Date: 2002-08-27 00:00:00
Activity Status Date: Not reported
Activity Group: Compliance Monitoring
Activity Type: Inspection/Evaluation
Activity Status: Not reported

NE AIRS:
Name: OMAHA ANTIQUE & JOB PLATING CO

OMAHA ANTIQUE AND JOB PLATING CO (Continued) **1000238828**

Address: 846 S 24TH ST
City,State,Zip: OMAHA, NE 68108
Facility ID: 58151
Directions to Facility: From Pacific St, 24 St-N to Mason St, W Side 24 St

NE NPDES:
Name: OMAHA ANTIQUE & JOB PLATING CO
Address: 846 S 24TH ST
City,State,Zip: OMAHA, NE 68108
Facility ID: 58151
Directions to Facility: From Pacific St, 24 St-N to Mason St, W Side 24 St
Program Acronym: PCS
Permit: Not reported
Application Number: Not reported
Issued: Not reported
Expires: Not reported
Extended: Not reported

PFAS:
Name: OMAHA ANTIQUE & JOB PLATING CO
Address: 846 S 24TH ST
City,State,Zip: OMAHA, NE
Site ID: 650
Major Group: 332
Type: Electroplating, plating, polishing, anodizing, & coloring of metals
Sub Categories: 3471 - High Priority
Alternate Categories: None
Short Descriptions: N/A
Years Identified: N/A
NDEQ Facility ID: 58151
NDEQ Pre-Treatment Plants: N/A
Pre-Treatment State ID: N/A
Legal Description: SW SW 22 15 E 13
Latitude: 41.250790
Longitude: -95.947360
Owner: Valentino Chickinelli

H39 **HABITAT FOR HUMANITY RESTORE - NEBRASKA RECYCLING** **NE SWRCY** **S121796217**
ENE **1003 SOUTH 24TH STREET** **NE ASBESTOS** **N/A**
1/4-1/2 **OMAHA, NE 68108**
0.468 mi.
2472 ft. **Site 2 of 2 in cluster H**

Relative:
Lower
Actual:
1102 ft.

SWRCY:
Name: HABITAT FOR HUMANITY RESTORE - NEBRASKA RECYCLING COUNCIL MEMBER
Address: 1003 SOUTH 24TH STREET
City,State,Zip: OMAHA, NE 68108
Mail Address: Not reported
Contact: Not reported
Facility Telephone: Not reported
Fax: Not reported
Email: Not reported
Hours of Operation: Not reported
Recycling: ,Metals,Other Recycling
Hazardous Waste: Not reported
E Scrap: Not reported
Other: ,Construction & Demolition

HABITAT FOR HUMANITY RESTORE - NEBRASKA RECYCLING COUNCIL ME (Continued) **S121796217**

ASBESTOS:

Name:	RE STORE
Address:	1003 SOUTH 24TH STREET
City,State,Zip:	OMAHA, NE 68108
Project Notification Date:	05/18/2021
State Project Number:	2021-O167
Business Entity Initials:	JAMCO
Owner Name:	Habitat for Humanity
Start Date:	05/19/2021
Finish Date:	05/20/2021
Demo:	Not reported
Region:	Omaha
Year:	2021
Schedule Type:	Completed
Project Description:	Removal of 400 sq. ft. of non-friable floor tile and mastic material.
Associated With:	Not reported
Contractor Project Number:	21114
Project Notification Date:	05/18/2021
Business Entity:	Jamco Abatement Services, Inc.
Additional Addresses:	Not reported
Square Feet:	400
Linear Feet:	Not reported
Cubic Feet:	Not reported
Start Time:	0830
Stop Time:	1600
Fee Paid:	False
Acknowledgement Sent:	Not reported
Follow-up Comments:	Not reported
Insp Date:	Not reported
FA Report:	False
Final Report:	Not reported
Final Report Rec Date:	Not reported
10 Day Waiver:	False
Emergency:	False
Canceled:	False
Completed:	False
Non-Friable:	False
Non-Friable Amount:	Not reported
Landfill Receipts:	False
Work/Worker Practices:	False
Inspection Report:	Not reported
Inspection Date:	Not reported
Enforcement:	False
Additional Information:	False
Waivers/Notes 1:	Not reported
Waivers/Notes 2:	Not reported
Waivers/Notes 3:	Not reported
Waivers/Notes 4:	Not reported
Final Rpt Status:	Not reported

40
NE
1/4-1/2
0.480 mi.
2535 ft.

RECORD PRINTING CO, (RECORD PLASTICS)
2511 LEAVENWORTH ST.
OMAHA, NE

NE PFAS **S125693869**
N/A

Relative:
Lower

Actual:
1151 ft.

PFAS:

Name:	RECORD PRINTING CO, (RECORD PLASTICS)
Address:	2511 LEAVENWORTH ST.
City,State,Zip:	OMAHA, NE
Site ID:	602
Major Group:	31
Type:	Personal leather goods, except handbags & purses
Sub Categories:	3172 - Low Priority
Alternate Categories:	None
Short Descriptions:	Checkbook covers, insurance policy wallets, check guides
Years Identified:	1964 & 1984-1989 & 1992
NDEQ Facility ID:	N/A
NDEQ Pre-Treatment Plants:	N/A
Pre-Treatment State ID:	N/A
Legal Description:	N/A
Latitude:	41.252400
Longitude:	-95.948808
Owner:	N/A

I41
NW
1/4-1/2
0.485 mi.
2561 ft.

JORGENSEN AWNINGS INC.
3305 LEAVENWORTH ST.
OMAHA, NE

Site 1 of 2 in cluster I

NE PFAS **S125693532**
N/A

Relative:
Lower

Actual:
1169 ft.

PFAS:

Name:	JORGENSEN AWNINGS INC.
Address:	3305 LEAVENWORTH ST.
City,State,Zip:	OMAHA, NE
Site ID:	18
Major Group:	314
Type:	Textile bag & canvas mills
Sub Categories:	314910 - High Priority
Alternate Categories:	2394
Short Descriptions:	Canvas awnings & canopies, canvas patio covers
Years Identified:	1964-2004
NDEQ Facility ID:	N/A
NDEQ Pre-Treatment Plants:	N/A
Pre-Treatment State ID:	N/A
Legal Description:	N/A
Latitude:	41.252155
Longitude:	-95.961734
Owner:	N/A

42 ENE 1/4-1/2 0.491 mi. 2590 ft. | **MID-LANDS CHEMICAL CO.** **1051 S 23RD ST.** **OMAHA, NE** | **NE PFAS** | **S125693539** **N/A**

Relative: Lower
Actual: 1078 ft.

PFAS:

Name:	MID-LANDS CHEMICAL CO.
Address:	1051 S 23RD ST.
City,State,Zip:	OMAHA, NE
Site ID:	199
Major Group:	28
Type:	Specialty cleaning, polishing, & sanitation preparations, disinfectants & deodorants
Sub Categories:	2842 - High Priority
Alternate Categories:	2899, 325998
Short Descriptions:	Industrial all-purpose cleaners, USDA meat packing plant products
Years Identified:	1974; 1984-2004
NDEQ Facility ID:	N/A
NDEQ Pre-Treatment Plants:	N/A
Pre-Treatment State ID:	N/A
Legal Description:	N/A
Latitude:	41.249115
Longitude:	-95.945607
Owner:	N/A

J43 SSE 1/4-1/2 0.494 mi. 2606 ft. | **MILDER OIL** **1920 S 26TH** **OMAHA, NE** | **NE LAST** | **S105622395** **N/A**

Site 1 of 2 in cluster J

Relative: Lower
Actual: 1088 ft.

LAST:

Name:	MILDER OIL CO
Address:	1920 S 26TH
City,State,Zip:	OMAHA, NE
File Number:	013092-ML-1625
Owner/RP:	MILDER OIL CO
Facility Status:	**LUST TRUST FUND PRIORITY LIST - PENDING WORK**
Incident Type:	ABOVEGROUND STORAGE TANK
SFM Num:	NONE
Owner Mailing Address:	1920 S 26TH
Owner Mailing City:	OMAHA
Owner Mailing State:	NE
Owner Mailing Zip:	Not reported
Discovery Date:	01/30/1992
Material Released:	PETROLEUM

Name:	MILDER OIL
Address:	1920 S 26TH
City,State,Zip:	OMAHA, NE
File Number:	061792-NM-1100
Owner/RP:	MILDER OIL
Facility Status:	**LUST TRUST FUND PRIORITY LIST - PENDING WORK**
Incident Type:	ABOVEGROUND STORAGE TANK
SFM Num:	NONE
Owner Mailing Address:	1920 S 26TH
Owner Mailing City:	OMAHA
Owner Mailing State:	NE
Owner Mailing Zip:	68105

MILDER OIL (Continued) **S105622395**

Discovery Date:	06/17/1992
Material Released:	PETROLEUM
Name:	MILDER OIL
Address:	1920 S 26TH
City,State,Zip:	OMAHA, NE
File Number:	061792-NM-1100
Owner/RP:	MILDER OIL
Facility Status:	**LUST TRUST FUND PRIORITY LIST - PENDING WORK**
Incident Type:	ABOVEGROUND STORAGE TANK
SFM Num:	NONE
Owner Mailing Address:	1920 S 26TH
Owner Mailing City:	OMAHA
Owner Mailing State:	NE
Owner Mailing Zip:	68105
Discovery Date:	06/17/1992
Material Released:	PETROLEUM
Name:	MILDER OIL CO
Address:	1920 S 26TH
City,State,Zip:	OMAHA, NE
File Number:	013092-ML-1625
Owner/RP:	MILDER OIL CO
Facility Status:	**LUST TRUST FUND PRIORITY LIST - PENDING WORK**
Incident Type:	ABOVEGROUND STORAGE TANK
SFM Num:	NONE
Owner Mailing Address:	1920 S 26TH
Owner Mailing City:	OMAHA
Owner Mailing State:	NE
Owner Mailing Zip:	Not reported
Discovery Date:	01/30/1992
Material Released:	PETROLEUM

I44 **DAILY RECORD** **NE LUST** **S106249658**
NW **3323 LEAVENWORTH ST** **NE NPDES** **N/A**
1/4-1/2 **OMAHA, NE 68127**
0.495 mi.
2615 ft. **Site 2 of 2 in cluster I**

Relative: LUST:
Lower

Actual:
1167 ft.

Name:	JOHN TESAR
Address:	3323 LEAVENWORTH
City,State,Zip:	OMAHA, NE
Facility Status:	**NO FURTHER ACTION (INCIDENT CLOSED)**
Incident Type:	UNDERGROUND STORAGE TANK - REGULATED UNDER FEDERAL RULES
File Number:	081187-TH-1155
Owner/RP:	JOHN TESAR
SFM Num:	Not reported
Owner Mailing Address:	1703 DIANNE AVE
Owner Mailing City:	BELLEVUE
Owner Mailing State:	NE
Owner Mailing Zip:	68005
Discovery Date:	07/10/1987
Material Released:	GASOLINE
Name:	JOHN TESAR
Address:	3323 LEAVENWORTH
City,State,Zip:	OMAHA, NE

DAILY RECORD (Continued) **S106249658**

Facility Status:	**NO FURTHER ACTION (INCIDENT CLOSED)**
Incident Type:	UNDERGROUND STORAGE TANK - REGULATED UNDER FEDERAL RULES
File Number:	081187-TH-1155
Owner/RP:	JOHN TESAR
SFM Num:	Not reported
Owner Mailing Address:	1703 DIANNE AVE
Owner Mailing City:	BELLEVUE
Owner Mailing State:	NE
Owner Mailing Zip:	68005
Discovery Date:	07/10/1987
Material Released:	GASOLINE

NE NPDES:

Name:	DAILY RECORD
Address:	3323 LEAVENWORTH ST
City,State,Zip:	OMAHA, NE 68127
Facility ID:	19893
Directions to Facility:	SE Cnr Leavenworth&Turner Blvd, W of 33, E of Park
Program Acronym:	PCS
Permit:	Not reported
Application Number:	Not reported
Issued:	Not reported
Expires:	Not reported
Extended:	Not reported

J45 **FORMER MILDER OIL** **NE LAST** **S106495519**
SSE **1946 S 26TH ST** **N/A**
1/4-1/2 **OMAHA, NE**
0.498 mi.
2630 ft. **Site 2 of 2 in cluster J**

Relative:
Lower

Actual:
1088 ft.

LAST:

Name:	FORMER MILDER OIL
Address:	1946 S 26TH ST
City,State,Zip:	OMAHA, NE
File Number:	051304-TD-0815
Owner/RP:	FORMER MILDER OIL
Facility Status:	**NO FURTHER ACTION (INCIDENT CLOSED)**
Incident Type:	ABOVEGROUND STORAGE TANK
SFM Num:	NONE
Owner Mailing Address:	Not reported
Owner Mailing City:	Not reported
Owner Mailing State:	Not reported
Owner Mailing Zip:	Not reported
Discovery Date:	05/13/2004
Material Released:	USED OIL DIESEL ?GAS

46 SSE 1/2-1 0.543 mi. 2865 ft. | **GREDE OMAHA LLC - FORMER SITE OF 2614 MARTHA STREET OMAHA, NE 68105** | **CORRACTS RCRA NonGen / NLR 2020 COR ACTION ICIS** | **1001027537 NER000000372**

Relative: Lower

Actual: 1098 ft.

CORRACTS:

Name:	GREDE OMAHA LLC - FORMER SITE OF
Address:	2614 MARTHA STREET
Address 2:	Not reported
EPA ID:	NER000000372
Area Name:	ENTIRE FACILITY
Corrective Action:	INVESTIGATION IMPOSITION
Actual Date:	19980630
Air Release Indicator:	Not reported
Groundwater Release Indicator:	Not reported
Soil Release Indicator:	Not reported
Surface Water Release Indicator:	Not reported

Name:	GREDE OMAHA LLC - FORMER SITE OF
Address:	2614 MARTHA STREET
Address 2:	Not reported
EPA ID:	NER000000372
Area Name:	ENTIRE FACILITY
Corrective Action:	INVESTIGATION WORKPLAN APPROVED
Actual Date:	20080324
Air Release Indicator:	Not reported
Groundwater Release Indicator:	Not reported
Soil Release Indicator:	Not reported
Surface Water Release Indicator:	Not reported

Name:	GREDE OMAHA LLC - FORMER SITE OF
Address:	2614 MARTHA STREET
Address 2:	Not reported
EPA ID:	NER000000372
Area Name:	ENTIRE FACILITY
Corrective Action:	INVESTIGATION COMPLETE
Actual Date:	20130426
Air Release Indicator:	Not reported
Groundwater Release Indicator:	Not reported
Soil Release Indicator:	Not reported
Surface Water Release Indicator:	Not reported

Name:	GREDE OMAHA LLC - FORMER SITE OF
Address:	2614 MARTHA STREET
Address 2:	Not reported
EPA ID:	NER000000372
Area Name:	ENTIRE FACILITY
Corrective Action:	REMEDY DECISION
Actual Date:	20180207
Air Release Indicator:	Not reported
Groundwater Release Indicator:	Not reported
Soil Release Indicator:	Not reported
Surface Water Release Indicator:	Not reported

Name:	GREDE OMAHA LLC - FORMER SITE OF
Address:	2614 MARTHA STREET
Address 2:	Not reported
EPA ID:	NER000000372

GREDE OMAHA LLC - FORMER SITE OF (Continued) **1001027537**

Area Name: ENTIRE FACILITY
Corrective Action: REMEDY CONSTRUCTION-REMEDY CONSTRUCTED
Actual Date: Not reported
Air Release Indicator: Not reported
Groundwater Release Indicator: Not reported
Soil Release Indicator: Not reported
Surface Water Release Indicator: Not reported

Name: GREDE OMAHA LLC - FORMER SITE OF
Address: 2614 MARTHA STREET
Address 2: Not reported
EPA ID: NER000000372
Area Name: ENTIRE FACILITY
Corrective Action: HUMAN EXPOSURES CONTROLLED DETERMINATION-YES, APPLICABLE AS OF THIS DATE
Actual Date: Not reported
Air Release Indicator: Not reported
Groundwater Release Indicator: Not reported
Soil Release Indicator: Not reported
Surface Water Release Indicator: Not reported

Name: GREDE OMAHA LLC - FORMER SITE OF
Address: 2614 MARTHA STREET
Address 2: Not reported
EPA ID: NER000000372
Area Name: ENTIRE FACILITY
Corrective Action: RELEASE TO GW CONTROLLED DETERMINATION-YES, APPLICABLE AS OF THIS DATE
Actual Date: 20121219
Air Release Indicator: Not reported
Groundwater Release Indicator: Not reported
Soil Release Indicator: Not reported
Surface Water Release Indicator: Not reported

Name: GREDE OMAHA LLC - FORMER SITE OF
Address: 2614 MARTHA STREET
Address 2: Not reported
EPA ID: NER000000372
Area Name: ENTIRE FACILITY
Corrective Action: READY FOR ANTICIPATED USE DETERMINATION - READY FOR ANTICIPATED USE
Actual Date: Not reported
Air Release Indicator: Not reported
Groundwater Release Indicator: Not reported
Soil Release Indicator: Not reported
Surface Water Release Indicator: Not reported

Name: GREDE OMAHA LLC - FORMER SITE OF
Address: 2614 MARTHA STREET
Address 2: Not reported
EPA ID: NER000000372
Area Name: ENTIRE FACILITY
Corrective Action: RFA COMPLETED
Actual Date: 19970923
Air Release Indicator: Not reported
Groundwater Release Indicator: Not reported
Soil Release Indicator: Not reported
Surface Water Release Indicator: Not reported

GREDE OMAHA LLC - FORMER SITE OF (Continued) **1001027537**

Name:	GREDE OMAHA LLC - FORMER SITE OF
Address:	2614 MARTHA STREET
Address 2:	Not reported
EPA ID:	NER000000372
Area Name:	ENTIRE FACILITY
Corrective Action:	CA PRIORITIZATION-LOW CA PRIORITY
Actual Date:	19970923
Air Release Indicator:	Not reported
Groundwater Release Indicator:	Not reported
Soil Release Indicator:	Not reported
Surface Water Release Indicator:	Not reported

Click this hyperlink while viewing on your computer to access additional CORRACTS: detail in the EDR Site Report.

RCRA NonGen / NLR:

Date Form Received by Agency:	20140501
Handler Name:	GREDE OMAHA LLC - FORMER SITE OF
Handler Address:	2614 MARTHA STREET
Handler City,State,Zip:	OMAHA, NE 68105
EPA ID:	NER000000372
Contact Name:	GARY RODENBURG
Contact Address:	MARTHA STREET
Contact City,State,Zip:	OMAHA, NE 68108
Contact Telephone:	402-237-9059
Contact Fax:	Not reported
Contact Email:	WMARLATT@GREDE.COM
Contact Title:	Not reported
EPA Region:	07
Land Type:	Private
Federal Waste Generator Description:	Not a generator, verified
Non-Notifier:	Not reported
Biennial Report Cycle:	Not reported
Accessibility:	Not reported
Active Site Indicator:	Corrective Action Activities
State District Owner:	Not reported
State District:	Not reported
Mailing Address:	MARTHA STREET
Mailing City,State,Zip:	OMAHA, NE 68105
Owner Name:	GREDE OMAHA LLC
Owner Type:	Private
Operator Name:	GREDE OMAHA LLC
Operator Type:	Private
Short-Term Generator Activity:	No
Importer Activity:	No
Mixed Waste Generator:	No
Transporter Activity:	No
Transfer Facility Activity:	No
Recycler Activity with Storage:	No
Small Quantity On-Site Burner Exemption:	No
Smelting Melting and Refining Furnace Exemption:	No
Underground Injection Control:	No
Off-Site Waste Receipt:	No
Universal Waste Indicator:	No
Universal Waste Destination Facility:	No
Federal Universal Waste:	No
Active Site Fed-Reg Treatment Storage and Disposal Facility:	Not reported

GREDE OMAHA LLC - FORMER SITE OF (Continued) **1001027537**

Active Site Converter Treatment storage and Disposal Facility:	Not reported
Active Site State-Reg Treatment Storage and Disposal Facility:	Not reported
Active Site State-Reg Handler:	---
Federal Facility Indicator:	Not reported
Hazardous Secondary Material Indicator:	NN
Sub-Part K Indicator:	Not reported
Commercial TSD Indicator:	No
Treatment Storage and Disposal Type:	Not reported
2018 GPRA Permit Baseline:	Not on the Baseline
2018 GPRA Renewals Baseline:	Not on the Baseline
Permit Renewals Workload Universe:	Not reported
Permit Workload Universe:	Not reported
Permit Progress Universe:	Not reported
Post-Closure Workload Universe:	Not reported
Closure Workload Universe:	Not reported
202 GPRA Corrective Action Baseline:	Yes
Corrective Action Workload Universe:	Yes
Subject to Corrective Action Universe:	No
Non-TSDFs Where RCRA CA has Been Imposed Universe:	Yes
TSDFs Potentially Subject to CA Under 3004 (u)/(v) Universe:	No
TSDFs Only Subject to CA under Discretionary Auth Universe:	No
Corrective Action Priority Ranking:	Low
Environmental Control Indicator:	No
Institutional Control Indicator:	No
Human Exposure Controls Indicator:	No
Groundwater Controls Indicator:	Yes
Operating TSDF Universe:	Not reported
Full Enforcement Universe:	Not reported
Significant Non-Complier Universe:	No
Unaddressed Significant Non-Complier Universe:	No
Addressed Significant Non-Complier Universe:	No
Significant Non-Complier With a Compliance Schedule Universe:	No
Financial Assurance Required:	Not reported
Handler Date of Last Change:	20140514
Recognized Trader-Importer:	No
Recognized Trader-Exporter:	No
Importer of Spent Lead Acid Batteries:	No
Exporter of Spent Lead Acid Batteries:	No
Recycler Activity Without Storage:	Not reported
Manifest Broker:	Not reported
Sub-Part P Indicator:	No

Hazardous Waste Summary:

Waste Code: D001
Waste Description: IGNITABLE WASTE

Waste Code: F003
Waste Description: THE FOLLOWING SPENT NONHALOGENATED SOLVENTS: XYLENE, ACETONE, ETHYL ACETATE, ETHYL BENZENE, ETHYL ETHER, METHYL ISOBUTYL KETONE, N-BUTYL ALCOHOL, CYCLOHEXANONE, AND METHANOL; ALL SPENT SOLVENT MIXTURES/BLENDS CONTAINING, BEFORE USE, ONLY THE ABOVE SPENT NONHALOGENATED SOLVENTS; AND ALL SPENT SOLVENT MIXTURES/BLENDS CONTAINING, BEFORE USE, ONE OR MORE OF THE ABOVE NONHALOGENATED SOLVENTS, AND A TOTAL OF TEN PERCENT OR MORE (BY VOLUME) OF ONE OR MORE OF THOSE SOLVENTS LISTED IN F001, F002, F004, AND F005; AND STILL BOTTOMS FROM THE RECOVERY OF THESE SPENT SOLVENTS AND SPENT SOLVENT

GREDE OMAHA LLC - FORMER SITE OF (Continued) **1001027537**

MIXTURES.

Handler - Owner Operator:

Owner/Operator Indicator:	Owner
Owner/Operator Name:	GREDE OMAHA LLC
Legal Status:	Private
Date Became Current:	20111101
Date Ended Current:	Not reported
Owner/Operator Address:	2614 MARTHA STREET
Owner/Operator City,State,Zip:	OMAHA, NE 68105
Owner/Operator Telephone:	402-237-9059
Owner/Operator Telephone Ext:	Not reported
Owner/Operator Fax:	Not reported
Owner/Operator Email:	Not reported

Owner/Operator Indicator:	Operator
Owner/Operator Name:	GREDE OMAHA LLC
Legal Status:	Private
Date Became Current:	20111101
Date Ended Current:	Not reported
Owner/Operator Address:	Not reported
Owner/Operator City,State,Zip:	Not reported
Owner/Operator Telephone:	Not reported
Owner/Operator Telephone Ext:	Not reported
Owner/Operator Fax:	Not reported
Owner/Operator Email:	Not reported

Owner/Operator Indicator:	Owner
Owner/Operator Name:	GREDE OMAHA LLC
Legal Status:	Private
Date Became Current:	20111101
Date Ended Current:	Not reported
Owner/Operator Address:	2614 MARTHA STREET
Owner/Operator City,State,Zip:	OMAHA, NE 68105
Owner/Operator Telephone:	402-237-9059
Owner/Operator Telephone Ext:	Not reported
Owner/Operator Fax:	Not reported
Owner/Operator Email:	Not reported

Owner/Operator Indicator:	Operator
Owner/Operator Name:	GREDE OMAHA LLC
Legal Status:	Private
Date Became Current:	20111101
Date Ended Current:	Not reported
Owner/Operator Address:	Not reported
Owner/Operator City,State,Zip:	Not reported
Owner/Operator Telephone:	Not reported
Owner/Operator Telephone Ext:	Not reported
Owner/Operator Fax:	Not reported
Owner/Operator Email:	Not reported

Owner/Operator Indicator:	Owner
Owner/Operator Name:	DON’T KNOW
Legal Status:	Private
Date Became Current:	Not reported
Date Ended Current:	Not reported
Owner/Operator Address:	DON’T KNOW

GREDE OMAHA LLC - FORMER SITE OF (Continued) **1001027537**

Owner/Operator City,State,Zip: DON'T KNOW, NE
Owner/Operator Telephone: Not reported
Owner/Operator Telephone Ext: Not reported
Owner/Operator Fax: Not reported
Owner/Operator Email: Not reported

Historic Generators:
Receive Date: 19950630
Handler Name: PAXTON MITCHELL
Federal Waste Generator Description: Conditionally Exempt Small Quantity Generator
State District Owner: Not reported
Large Quantity Handler of Universal Waste: No
Recognized Trader Importer: No
Recognized Trader Exporter: No
Spent Lead Acid Battery Importer: No
Spent Lead Acid Battery Exporter: No
Current Record: No
Non Storage Recycler Activity: Not reported
Electronic Manifest Broker: Not reported

Receive Date: 20131011
Handler Name: GREDE OMAHA LLC
Federal Waste Generator Description: Small Quantity Generator
State District Owner: Not reported
Large Quantity Handler of Universal Waste: No
Recognized Trader Importer: No
Recognized Trader Exporter: No
Spent Lead Acid Battery Importer: No
Spent Lead Acid Battery Exporter: No
Current Record: No
Non Storage Recycler Activity: Not reported
Electronic Manifest Broker: Not reported

Receive Date: 20140501
Handler Name: GREDE OMAHA LLC - FORMER SITE OF
Federal Waste Generator Description: Not a generator, verified
State District Owner: Not reported
Large Quantity Handler of Universal Waste: No
Recognized Trader Importer: No
Recognized Trader Exporter: No
Spent Lead Acid Battery Importer: No
Spent Lead Acid Battery Exporter: No
Current Record: Yes
Non Storage Recycler Activity: Not reported
Electronic Manifest Broker: Not reported

List of NAICS Codes and Descriptions:
NAICS Code: 331511
NAICS Description: IRON FOUNDRIES

Facility Has Received Notices of Violation:
Found Violation: Yes
Agency Which Determined Violation: EPA
Violation Short Description: Generators - General
Date Violation was Determined: 19941214
Actual Return to Compliance Date: 19950509

GREDE OMAHA LLC - FORMER SITE OF (Continued) **1001027537**

Return to Compliance Qualifier:	Observed
Violation Responsible Agency:	EPA
Scheduled Compliance Date:	19941224
Enforcement Identifier:	000
Date of Enforcement Action:	19941214
Enforcement Responsible Agency:	EPA
Enforcement Docket Number:	Not reported
Enforcement Attorney:	R7
Corrective Action Component:	No
Appeal Initiated Date:	Not reported
Appeal Resolution Date:	Not reported
Disposition Status Date:	Not reported
Disposition Status:	Not reported
Disposition Status Description:	Not reported
Consent/Final Order Sequence Number:	Not reported
Consent/Final Order Respondent Name:	Not reported
Consent/Final Order Lead Agency:	Not reported
Enforcement Type:	WRITTEN INFORMAL
Enforcement Responsible Person:	R7DLG
Enforcement Responsible Sub-Organization:	Not reported
SEP Sequence Number:	Not reported
SEP Expenditure Amount:	Not reported
SEP Scheduled Completion Date:	Not reported
SEP Actual Date:	Not reported
SEP Defaulted Date:	Not reported
SEP Type:	Not reported
SEP Type Description:	Not reported
Proposed Amount:	Not reported
Final Monetary Amount:	Not reported
Paid Amount:	Not reported
Final Count:	Not reported
Final Amount:	Not reported

Found Violation:	No
Agency Which Determined Violation:	Not reported
Violation Short Description:	Not reported
Date Violation was Determined:	Not reported
Actual Return to Compliance Date:	Not reported
Return to Compliance Qualifier:	Not reported
Violation Responsible Agency:	Not reported
Scheduled Compliance Date:	Not reported
Enforcement Identifier:	Not reported
Date of Enforcement Action:	Not reported
Enforcement Responsible Agency:	Not reported
Enforcement Docket Number:	Not reported
Enforcement Attorney:	Not reported
Corrective Action Component:	Not reported
Appeal Initiated Date:	Not reported
Appeal Resolution Date:	Not reported
Disposition Status Date:	Not reported
Disposition Status:	Not reported
Disposition Status Description:	Not reported
Consent/Final Order Sequence Number:	Not reported
Consent/Final Order Respondent Name:	Not reported
Consent/Final Order Lead Agency:	Not reported
Enforcement Type:	Not reported
Enforcement Responsible Person:	Not reported

GREDE OMAHA LLC - FORMER SITE OF (Continued) **1001027537**

Enforcement Responsible Sub-Organization: Not reported
SEP Sequence Number: Not reported
SEP Expenditure Amount: Not reported
SEP Scheduled Completion Date: Not reported
SEP Actual Date: Not reported
SEP Defaulted Date: Not reported
SEP Type: Not reported
SEP Type Description: Not reported
Proposed Amount: Not reported
Final Monetary Amount: Not reported
Paid Amount: Not reported
Final Count: Not reported
Final Amount: Not reported

Found Violation: No
Agency Which Determined Violation: Not reported
Violation Short Description: Not reported
Date Violation was Determined: Not reported
Actual Return to Compliance Date: Not reported
Return to Compliance Qualifier: Not reported
Violation Responsible Agency: Not reported
Scheduled Compliance Date: Not reported
Enforcement Identifier: Not reported
Date of Enforcement Action: Not reported
Enforcement Responsible Agency: Not reported
Enforcement Docket Number: Not reported
Enforcement Attorney: Not reported
Corrective Action Component: Not reported
Appeal Initiated Date: Not reported
Appeal Resolution Date: Not reported
Disposition Status Date: Not reported
Disposition Status: Not reported
Disposition Status Description: Not reported
Consent/Final Order Sequence Number: Not reported
Consent/Final Order Respondent Name: Not reported
Consent/Final Order Lead Agency: Not reported
Enforcement Type: Not reported
Enforcement Responsible Person: Not reported
Enforcement Responsible Sub-Organization: Not reported
SEP Sequence Number: Not reported
SEP Expenditure Amount: Not reported
SEP Scheduled Completion Date: Not reported
SEP Actual Date: Not reported
SEP Defaulted Date: Not reported
SEP Type: Not reported
SEP Type Description: Not reported
Proposed Amount: Not reported
Final Monetary Amount: Not reported
Paid Amount: Not reported
Final Count: Not reported
Final Amount: Not reported

Found Violation: No
Agency Which Determined Violation: Not reported
Violation Short Description: Not reported
Date Violation was Determined: Not reported
Actual Return to Compliance Date: Not reported

GREDE OMAHA LLC - FORMER SITE OF (Continued) **1001027537**

Return to Compliance Qualifier:	Not reported
Violation Responsible Agency:	Not reported
Scheduled Compliance Date:	Not reported
Enforcement Identifier:	Not reported
Date of Enforcement Action:	Not reported
Enforcement Responsible Agency:	Not reported
Enforcement Docket Number:	Not reported
Enforcement Attorney:	Not reported
Corrective Action Component:	Not reported
Appeal Initiated Date:	Not reported
Appeal Resolution Date:	Not reported
Disposition Status Date:	Not reported
Disposition Status:	Not reported
Disposition Status Description:	Not reported
Consent/Final Order Sequence Number:	Not reported
Consent/Final Order Respondent Name:	Not reported
Consent/Final Order Lead Agency:	Not reported
Enforcement Type:	Not reported
Enforcement Responsible Person:	Not reported
Enforcement Responsible Sub-Organization:	Not reported
SEP Sequence Number:	Not reported
SEP Expenditure Amount:	Not reported
SEP Scheduled Completion Date:	Not reported
SEP Actual Date:	Not reported
SEP Defaulted Date:	Not reported
SEP Type:	Not reported
SEP Type Description:	Not reported
Proposed Amount:	Not reported
Final Monetary Amount:	Not reported
Paid Amount:	Not reported
Final Count:	Not reported
Final Amount:	Not reported

Evaluation Action Summary:

Evaluation Date:	19941214
Evaluation Responsible Agency:	EPA
Found Violation:	Yes
Evaluation Type Description:	COMPLIANCE EVALUATION INSPECTION ON-SITE
Evaluation Responsible Person Identifier:	R7DLG
Evaluation Responsible Sub-Organization:	Not reported
Actual Return to Compliance Date:	19950509
Scheduled Compliance Date:	19941224
Date of Request:	Not reported
Date Response Received:	Not reported
Request Agency:	Not reported
Former Citation:	Not reported

Evaluation Date:	19970923
Evaluation Responsible Agency:	EPA
Found Violation:	No
Evaluation Type Description:	COMPLIANCE EVALUATION INSPECTION ON-SITE
Evaluation Responsible Person Identifier:	R7DLG
Evaluation Responsible Sub-Organization:	ENSV
Actual Return to Compliance Date:	Not reported
Scheduled Compliance Date:	Not reported
Date of Request:	Not reported
Date Response Received:	Not reported

GREDE OMAHA LLC - FORMER SITE OF (Continued) **1001027537**

Request Agency:	Not reported
Former Citation:	Not reported
Evaluation Date:	20120816
Evaluation Responsible Agency:	EPA
Found Violation:	No
Evaluation Type Description:	COMPLIANCE EVALUATION INSPECTION ON-SITE
Evaluation Responsible Person Identifier:	R7DNW
Evaluation Responsible Sub-Organization:	ENSV
Actual Return to Compliance Date:	Not reported
Scheduled Compliance Date:	Not reported
Date of Request:	Not reported
Date Response Received:	Not reported
Request Agency:	Not reported
Former Citation:	Not reported
Evaluation Date:	20210224
Evaluation Responsible Agency:	State
Found Violation:	No
Evaluation Type Description:	FOCUSED COMPLIANCE INSPECTION
Evaluation Responsible Person Identifier:	DTZ
Evaluation Responsible Sub-Organization:	Not reported
Actual Return to Compliance Date:	Not reported
Scheduled Compliance Date:	Not reported
Date of Request:	Not reported
Date Response Received:	Not reported
Request Agency:	Not reported
Former Citation:	Not reported

2020 COR ACTION:

EPA ID:	NER000000372
Region:	7
Action:	Not reported

ICIS:

Enforcement Action ID:	NECOOA00003105500015220
FRS ID:	110001507922
Action Name:	Sent Notice of Violation
Facility Name:	GREDE OMAHA LLC
Facility Address:	2614 MARTHA ST OMAHA, NE 68105-3261
Enforcement Action Type:	Notice of Violation
Facility County:	DOUGLAS
Program System Acronym:	AIR
Enforcement Action Forum Desc:	Administrative - Informal
EA Type Code:	NOV
Facility SIC Code:	3321
Federal Facility ID:	Not reported
Latitude in Decimal Degrees:	41.237780
Longitude in Decimal Degrees:	-95.9509
Permit Type Desc:	Not reported
Program System Acronym:	NECOO0003105500015
Facility NAICS Code:	331511
Tribal Land Code:	Not reported

GREDE OMAHA LLC - FORMER SITE OF (Continued) **1001027537**

Enforcement Action ID:	NECOOA0000310550001500220
FRS ID:	110001507922
Action Name:	GREDE OMAHA LLC 310550001500220
Facility Name:	GREDE OMAHA LLC
Facility Address:	2614 MARTHA ST OMAHA, NE 68105-3261
Enforcement Action Type:	Notice of Violation
Facility County:	DOUGLAS
Program System Acronym:	AIR
Enforcement Action Forum Desc:	Administrative - Informal
EA Type Code:	NOV
Facility SIC Code:	3321
Federal Facility ID:	Not reported
Latitude in Decimal Degrees:	41.237780
Longitude in Decimal Degrees:	-95.9509
Permit Type Desc:	Not reported
Program System Acronym:	NECOO0003105500015
Facility NAICS Code:	331511
Tribal Land Code:	Not reported

---

47 East 1/2-1 0.568 mi. 2999 ft. | **OMAHA USARC**
2101 WOOLWORTH AVE
OMAHA, NE 68108 | **NE SHWS** **S102420619**
NE LUST **N/A**
NE NPDES

Relative: Lower
Actual: 1073 ft.

SHWS:

Name:	OMAHA USARC
Address:	2101 WOOLWORTH AVE
City,State,Zip:	OMAHA, NE 68108
DEQ ID:	61586
Program Acronym:	SF
Directions to Facility:	N-Woolworth,E-20,W-22,SE-RRX,Includes 2211 Hickory

LUST:

Name:	DEPT OF THE ARMY
Address:	2101 WOOLWORTH
City,State,Zip:	OMAHA, NE
Facility Status:	**NO FURTHER ACTION (INCIDENT CLOSED)**
Incident Type:	UNDERGROUND STORAGE TANK - REGULATED UNDER FEDERAL RULES
File Number:	052193-NM-1458
Owner/RP:	DEPT OF THE ARMY
SFM Num:	8070
Owner Mailing Address:	2101 WOOLWORTH
Owner Mailing City:	OMAHA
Owner Mailing State:	NE
Owner Mailing Zip:	68108
Discovery Date:	01/14/1993
Material Released:	DIESEL AND GASOLINE

NE NPDES:

Name:	OMAHA USARC
Address:	2101 WOOLWORTH AVE
City,State,Zip:	OMAHA, NE 68108
Facility ID:	61586
Directions to Facility:	N-Woolworth,E-20,W-22,SE-RRX,Includes 2211 Hickory

OMAHA USARC (Continued) **S102420619**

Program Acronym: PCS
Permit: Not reported
Application Number: Not reported
Issued: Not reported
Expires: Not reported
Extended: Not reported

48
ESE
1/2-1
0.633 mi.
3342 ft.

OMAHA GAS CO
S 20TH STREET
OMAHA, NE 68108

EDR MGP **1008408664**
N/A

Relative:
Lower

Actual:
1091 ft.

Manufactured Gas Plants:
Alternate Name:METROPOLITAN UTILITIES DISTRICT-GAS PLANT. No additional information available

---

49
ENE
1/2-1
0.658 mi.
3475 ft.

DON BLAZEK MOTORS INC
1020 S 20TH ST
OMAHA, NE 68108

NE SHWS **1005482709**
FINDS **N/A**

Relative:
Lower

Actual:
1090 ft.

SHWS:
Name: DON BLAZEK MOTORS INC
Address: 1020 S 20TH ST
City,State,Zip: OMAHA, NE 68108
DEQ ID: 11602
Program Acronym: SF
Directions to Facility: Leavnwrth,20-S,W Sd 20,E Sd 21,N Sd Midtown Lofts

FINDS:
Registry ID: 110006600053

Click Here:

Environmental Interest/Information System:
STATE MASTER

Click this hyperlink while viewing on your computer to access additional FINDS: detail in the EDR Site Report.

K50
ESE
1/2-1
0.702 mi.
3708 ft.

ANDERSON EXCAVATING & WRECKING
1824 S 20TH ST
OMAHA, NE 68108

Site 1 of 2 in cluster K

NE SHWS **U004054125**
NE UST **N/A**
NE BROWNFIELDS
NE ASBESTOS
NE NPDES

Relative:
Lower

Actual:
1085 ft.

SHWS:
Name: ANDERSON EXCAVATING & WRECKING
Address: 1824 S 20TH ST
City,State,Zip: OMAHA, NE 68108
DEQ ID: 49531
Program Acronym: SF
Directions to Facility: 480,Martha-E,20-N,W Sd,N Sd Lynch Prk,W End Center

ANDERSON EXCAVATING & WRECKING (Continued) **U004054125**

UST:

Name:	ANDERSON EXCAVATING & WRECKING
Address:	1824 S 20TH ST
City:	OMAHA
Zip:	68108

Facility:

Facility ID:	2482
Owner Name:	ANDERSON EXCAVATING & WRECKING
Owner Address:	1824 S 20TH ST
Owner City,St,Zip:	OMAHA, NE 68108
Tanks Currently In Use:	0
Tanks Temp Out Of Use:	0
Tanks Perm Out Of Use:	0
Tanks Closed In Place:	0
Tanks Removed:	7

Owner:	ANDERSON EXCAVATING & WRECKING
Owner Address:	1824 S 20TH ST
Owner City,St,Zip:	OMAHA, NE 68108
Tank Corrosion Protection:	Not reported
Tank Id/Tank Status:	1 / Not Reported
Tank Contents:	Not reported
Tank Size:	Not reported
Tank Date Installed:	Not reported
Tank Type:	Not reported
Tank Construction:	Not reported
Tank Internal Protection:	Not reported
Tank External Protection:	Not reported
Tank Secondary Containment:	Not reported
Piping Construction Material:	Not reported

BROWNFIELDS:

Name:	ANDERSON EXCAVATING & WRECKING
Address:	1824 S 20TH ST
City,State,Zip:	OMAHA, NE 68108-3802
Facility ID:	49531
Facility Location Desc:	480,Martha-E,20-N,W Sd,N Sd Lynch Prk,W End Center
Program Acronym:	BF
latitude:	41.24151
Longitude:	95.94231
Lat/Lon Description:	Center Street gate
lat/Lon Source:	GPS-WAAS
Program ID:	BF0094
Program Description:	Not reported
Program Status:	Active

ASBESTOS:

Name:	ANDERSON EXCAVATING
Address:	1824 S. 20TH STREET
City,State,Zip:	OMAHA, NE
Project Notification Date:	11/22/2005
State Project Number:	2005-O307
Business Entity Initials:	AND
Owner Name:	Anderson Excavating
Start Date:	11/23/2005

ANDERSON EXCAVATING & WRECKING (Continued) **U004054125**

Finish Date:	11/23/2005
Demo:	Not reported
Region:	Omaha
Year:	2005
Schedule Type:	Not reported
Project Description:	Not reported
Associated With:	Not reported
Contractor Project Number:	Not reported
Project Notification Date:	11/22/2005
Business Entity:	Anderson Excavating Co
Additional Addresses:	Not reported
Square Feet:	21974
Linear Feet:	0
Cubic Feet:	Not reported
Start Time:	07:00
Stop Time:	16:30
Fee Paid:	False
Acknowledgement Sent:	No
Follow-up Comments:	Not reported
Insp Date:	Not reported
FA Report:	False
Final Report:	Not reported
Final Report Rec Date:	Not reported
10 Day Waiver:	False
Emergency:	False
Canceled:	False
Completed:	False
Non-Friable:	False
Non-Friable Amount:	Not reported
Landfill Receipts:	False
Work/Worker Practices:	False
Inspection Report:	Not reported
Inspection Date:	Not reported
Enforcement:	False
Additional Information:	False
Waivers/Notes 1:	Not reported
Waivers/Notes 2:	Not reported
Waivers/Notes 3:	Not reported
Waivers/Notes 4:	Not reported
Final Rpt Status:	Not reported

NE NPDES:

Name:	ANDERSON EXCAVATING & WRECKING
Address:	1824 S 20TH ST
City,State,Zip:	OMAHA, NE 68108
Facility ID:	49531
Directions to Facility:	480,Martha-E,20-N,W Sd,N Sd Lynch Prk,W End Center
Program Acronym:	PCS
Permit:	Not reported
Application Number:	Not reported
Issued:	Not reported
Expires:	Not reported
Extended:	Not reported

K51 ESE 1/2-1 0.731 mi. 3858 ft. | **OMAHA FMGP SITE**
20TH AND CENTER STREET
OMAHA, NE 68108 | **EDR MGP** | **1008408662**
N/A

Site 2 of 2 in cluster K

Relative: Lower
Actual: 1088 ft.

Manufactured Gas Plants:
Alternate Name:OMAHA GAS CO; METROPOLITAN UTILITIES DISTRICT-GAS PLANT. No additional information available

---

52 ENE 1/2-1 0.837 mi. 4417 ft. | **OMAHA SHOT & LEAD WORKS**
1709 MASON ST
OMAHA, NE 68108 | **NE SHWS** | **S108785291**
N/A

Relative: Lower
Actual: 1063 ft.

SHWS:

Name:	OMAHA SHOT & LEAD WORKS
Address:	1709 MASON ST
City,State,Zip:	OMAHA, NE 68108
DEQ ID:	85700
Program Acronym:	SF
Directions to Facility:	Bd:N-Mason,S,S&W-Shelter Wood Window,E-UPRR Tracks

---

53 North 1/2-1 0.840 mi. 4436 ft. | **SMC ACQUISITION CORP**
2702 DOUGLAS STREET
OMAHA, NE 68131 | **CORRACTS**
RCRA-VSQG | **1001215084**
NER000003848

Relative: Lower
Actual: 1142 ft.

CORRACTS:

Name:	SMC ACQUISITION CORP
Address:	2702 DOUGLAS STREET
Address 2:	Not reported
EPA ID:	NER000003848
Area Name:	ENTIRE FACILITY
Corrective Action:	RFA COMPLETED
Actual Date:	20091119
Air Release Indicator:	Not reported
Groundwater Release Indicator:	Not reported
Soil Release Indicator:	Not reported
Surface Water Release Indicator:	Not reported

Name:	SMC ACQUISITION CORP
Address:	2702 DOUGLAS STREET
Address 2:	Not reported
EPA ID:	NER000003848
Area Name:	ENTIRE FACILITY
Corrective Action:	REMEDY DECISION
Actual Date:	20140129
Air Release Indicator:	Not reported
Groundwater Release Indicator:	Not reported
Soil Release Indicator:	Not reported
Surface Water Release Indicator:	Not reported

Name:	SMC ACQUISITION CORP
Address:	2702 DOUGLAS STREET
Address 2:	Not reported
EPA ID:	NER000003848

SMC ACQUISITION CORP (Continued) **1001215084**

Area Name:	ENTIRE FACILITY
Corrective Action:	REMEDY CONSTRUCTION-NO REMEDY CONSTRUCTED
Actual Date:	20140129
Air Release Indicator:	Not reported
Groundwater Release Indicator:	Not reported
Soil Release Indicator:	Not reported
Surface Water Release Indicator:	Not reported

Name:	SMC ACQUISITION CORP
Address:	2702 DOUGLAS STREET
Address 2:	Not reported
EPA ID:	NER000003848
Area Name:	ENTIRE FACILITY
Corrective Action:	CA PROCESS IS TERMINATED-NO FURTHER ACTION
Actual Date:	20140129
Air Release Indicator:	Not reported
Groundwater Release Indicator:	Not reported
Soil Release Indicator:	Not reported
Surface Water Release Indicator:	Not reported

RCRA-VSQG:

Date Form Received by Agency:	20020809
Handler Name:	SMC ACQUISITION CORP
Handler Address:	2702 DOUGLAS STREET
Handler City,State,Zip:	OMAHA, NE 68131
EPA ID:	NER000003848
Contact Name:	BEN WILKE
Contact Address:	2702 DOUGLAS STREET
Contact City,State,Zip:	OMAHA, NE 68131
Contact Telephone:	402-345-3536
Contact Fax:	Not reported
Contact Email:	Not reported
Contact Title:	Not reported
EPA Region:	07
Land Type:	Private
Federal Waste Generator Description:	Conditionally Exempt Small Quantity Generator
Non-Notifier:	Not reported
Biennial Report Cycle:	Not reported
Accessibility:	Not reported
Active Site Indicator:	Handler Activities
State District Owner:	Not reported
State District:	Not reported
Mailing Address:	DOUGLAS STREET
Mailing City,State,Zip:	OMAHA, NE 68131
Owner Name:	C/O PJ MORGAN REAL ESTATE
Owner Type:	Private
Operator Name:	Not reported
Operator Type:	Not reported
Short-Term Generator Activity:	No
Importer Activity:	No
Mixed Waste Generator:	No
Transporter Activity:	No
Transfer Facility Activity:	No
Recycler Activity with Storage:	No
Small Quantity On-Site Burner Exemption:	No
Smelting Melting and Refining Furnace Exemption:	No
Underground Injection Control:	No

SMC ACQUISITION CORP (Continued) **1001215084**

Off-Site Waste Receipt:	No
Universal Waste Indicator:	No
Universal Waste Destination Facility:	No
Federal Universal Waste:	No
Active Site Fed-Reg Treatment Storage and Disposal Facility:	Not reported
Active Site Converter Treatment storage and Disposal Facility:	Not reported
Active Site State-Reg Treatment Storage and Disposal Facility:	Not reported
Active Site State-Reg Handler:	---
Federal Facility Indicator:	Not reported
Hazardous Secondary Material Indicator:	NN
Sub-Part K Indicator:	Not reported
Commercial TSD Indicator:	No
Treatment Storage and Disposal Type:	Storage
2018 GPRA Permit Baseline:	Not on the Baseline
2018 GPRA Renewals Baseline:	Not on the Baseline
Permit Renewals Workload Universe:	Not reported
Permit Workload Universe:	Not reported
Permit Progress Universe:	Storage
Post-Closure Workload Universe:	Not reported
Closure Workload Universe:	Not reported
202 GPRA Corrective Action Baseline:	No
Corrective Action Workload Universe:	No
Subject to Corrective Action Universe:	Yes
Non-TSDFs Where RCRA CA has Been Imposed Universe:	No
TSDFs Potentially Subject to CA Under 3004 (u)/(v) Universe:	No
TSDFs Only Subject to CA under Discretionary Auth Universe:	Yes
Corrective Action Priority Ranking:	No NCAPS ranking
Environmental Control Indicator:	No
Institutional Control Indicator:	No
Human Exposure Controls Indicator:	N/A
Groundwater Controls Indicator:	N/A
Operating TSDF Universe:	Not reported
Full Enforcement Universe:	Not reported
Significant Non-Complier Universe:	No
Unaddressed Significant Non-Complier Universe:	No
Addressed Significant Non-Complier Universe:	No
Significant Non-Complier With a Compliance Schedule Universe:	No
Financial Assurance Required:	Not reported
Handler Date of Last Change:	20020809
Recognized Trader-Importer:	No
Recognized Trader-Exporter:	No
Importer of Spent Lead Acid Batteries:	No
Exporter of Spent Lead Acid Batteries:	No
Recycler Activity Without Storage:	Not reported
Manifest Broker:	Not reported
Sub-Part P Indicator:	No

Hazardous Waste Summary:

Waste Code:	D001
Waste Description:	IGNITABLE WASTE
Waste Code:	F003
Waste Description:	THE FOLLOWING SPENT NONHALOGENATED SOLVENTS: XYLENE, ACETONE, ETHYL ACETATE, ETHYL BENZENE, ETHYL ETHER, METHYL ISOBUTYL KETONE, N-BUTYL ALCOHOL, CYCLOHEXANONE, AND METHANOL; ALL SPENT SOLVENT MIXTURES/BLENDS CONTAINING, BEFORE USE, ONLY THE ABOVE SPENT

SMC ACQUISITION CORP (Continued) **1001215084**

NONHALOGENATED SOLVENTS; AND ALL SPENT SOLVENT MIXTURES/BLENDS CONTAINING, BEFORE USE, ONE OR MORE OF THE ABOVE NONHALOGENATED SOLVENTS, AND A TOTAL OF TEN PERCENT OR MORE (BY VOLUME) OF ONE OR MORE OF THOSE SOLVENTS LISTED IN F001, F002, F004, AND F005; AND STILL BOTTOMS FROM THE RECOVERY OF THESE SPENT SOLVENTS AND SPENT SOLVENT MIXTURES.

Waste Code: F005
Waste Description: THE FOLLOWING SPENT NONHALOGENATED SOLVENTS: TOLUENE, METHYL ETHYL KETONE, CARBON DISULFIDE, ISOBUTANOL, PYRIDINE, BENZENE, 2-ETHOXYETHANOL, AND 2-NITROPROPANE; ALL SPENT SOLVENT MIXTURES/BLENDS CONTAINING, BEFORE USE, A TOTAL OF TEN PERCENT OR MORE (BY VOLUME) OF ONE OR MORE OF THE ABOVE NONHALOGENATED SOLVENTS OR THOSE SOLVENTS LISTED IN F001, F002, OR F004; AND STILL BOTTOMS FROM THE RECOVERY OF THESE SPENT SOLVENTS AND SPENT SOLVENT MIXTURES.

Handler - Owner Operator:

Owner/Operator Indicator:	Owner
Owner/Operator Name:	C/O PJ MORGAN REAL ESTATE
Legal Status:	Private
Date Became Current:	20020809
Date Ended Current:	Not reported
Owner/Operator Address:	7801 WAKELEY PLAZA
Owner/Operator City,State,Zip:	OMAHA, NE 68114
Owner/Operator Telephone:	402-397-7775
Owner/Operator Telephone Ext:	Not reported
Owner/Operator Fax:	Not reported
Owner/Operator Email:	Not reported

Historic Generators:

Receive Date:	19971023
Handler Name: SMC ACQUISITION CORP	
Federal Waste Generator Description:	Small Quantity Generator
State District Owner:	Not reported
Large Quantity Handler of Universal Waste:	No
Recognized Trader Importer:	No
Recognized Trader Exporter:	No
Spent Lead Acid Battery Importer:	No
Spent Lead Acid Battery Exporter:	No
Current Record:	No
Non Storage Recycler Activity:	Not reported
Electronic Manifest Broker:	Not reported

Receive Date:	20020311
Handler Name: SMC ACQUISITION CORP	
Federal Waste Generator Description:	Large Quantity Generator
State District Owner:	Not reported
Large Quantity Handler of Universal Waste:	No
Recognized Trader Importer:	No
Recognized Trader Exporter:	No
Spent Lead Acid Battery Importer:	No
Spent Lead Acid Battery Exporter:	No
Current Record:	No
Non Storage Recycler Activity:	Not reported
Electronic Manifest Broker:	Not reported

SMC ACQUISITION CORP (Continued) **1001215084**

Receive Date:	20020809
Handler Name:	SMC ACQUISITION CORP
Federal Waste Generator Description:	Conditionally Exempt Small Quantity Generator
State District Owner:	Not reported
Large Quantity Handler of Universal Waste:	No
Recognized Trader Importer:	No
Recognized Trader Exporter:	No
Spent Lead Acid Battery Importer:	No
Spent Lead Acid Battery Exporter:	No
Current Record:	Yes
Non Storage Recycler Activity:	Not reported
Electronic Manifest Broker:	Not reported

List of NAICS Codes and Descriptions:

NAICS Codes:	No NAICS Codes Found

Facility Has Received Notices of Violation:

Found Violation:	Yes
Agency Which Determined Violation:	State
Violation Short Description:	Generators - General
Date Violation was Determined:	20020702
Actual Return to Compliance Date:	20060118
Return to Compliance Qualifier:	Documented
Violation Responsible Agency:	State
Scheduled Compliance Date:	20020807
Enforcement Identifier:	001
Date of Enforcement Action:	20020702
Enforcement Responsible Agency:	State
Enforcement Docket Number:	Not reported
Enforcement Attorney:	Not reported
Corrective Action Component:	No
Appeal Initiated Date:	Not reported
Appeal Resolution Date:	Not reported
Disposition Status Date:	Not reported
Disposition Status:	Not reported
Disposition Status Description:	Not reported
Consent/Final Order Sequence Number:	Not reported
Consent/Final Order Respondent Name:	Not reported
Consent/Final Order Lead Agency:	Not reported
Enforcement Type:	Notice of Violation
Enforcement Responsible Person:	NEDBH
Enforcement Responsible Sub-Organization:	Not reported
SEP Sequence Number:	Not reported
SEP Expenditure Amount:	Not reported
SEP Scheduled Completion Date:	Not reported
SEP Actual Date:	Not reported
SEP Defaulted Date:	Not reported
SEP Type:	Not reported
SEP Type Description:	Not reported
Proposed Amount:	Not reported
Final Monetary Amount:	Not reported
Paid Amount:	Not reported
Final Count:	Not reported
Final Amount:	Not reported

Found Violation:	Yes

SMC ACQUISITION CORP (Continued) **1001215084**

Agency Which Determined Violation:	State
Violation Short Description:	Permits - Application
Date Violation was Determined:	20020702
Actual Return to Compliance Date:	20060118
Return to Compliance Qualifier:	Documented
Violation Responsible Agency:	State
Scheduled Compliance Date:	Not reported
Enforcement Identifier:	001
Date of Enforcement Action:	20060118
Enforcement Responsible Agency:	State
Enforcement Docket Number:	Not reported
Enforcement Attorney:	Not reported
Corrective Action Component:	No
Appeal Initiated Date:	Not reported
Appeal Resolution Date:	Not reported
Disposition Status Date:	Not reported
Disposition Status:	Not reported
Disposition Status Description:	Not reported
Consent/Final Order Sequence Number:	Not reported
Consent/Final Order Respondent Name:	Not reported
Consent/Final Order Lead Agency:	Not reported
Enforcement Type:	FINAL CIVIL JUDICIAL ACTION FOR COMPLIANCE AND/OR MONETARY PENALTY
Enforcement Responsible Person:	NE
Enforcement Responsible Sub-Organization:	Not reported
SEP Sequence Number:	1
SEP Expenditure Amount:	30000
SEP Scheduled Completion Date:	Not reported
SEP Actual Date:	20060508
SEP Defaulted Date:	Not reported
SEP Type:	EAP
SEP Type Description:	Environmental Awareness Programs
Proposed Amount:	Not reported
Final Monetary Amount:	Not reported
Paid Amount:	Not reported
Final Count:	Not reported
Final Amount:	Not reported

Found Violation:	Yes
Agency Which Determined Violation:	State
Violation Short Description:	Generators - General
Date Violation was Determined:	20020702
Actual Return to Compliance Date:	20060118
Return to Compliance Qualifier:	Documented
Violation Responsible Agency:	State
Scheduled Compliance Date:	20020807
Enforcement Identifier:	001
Date of Enforcement Action:	20020702
Enforcement Responsible Agency:	State
Enforcement Docket Number:	Not reported
Enforcement Attorney:	Not reported
Corrective Action Component:	No
Appeal Initiated Date:	Not reported
Appeal Resolution Date:	Not reported
Disposition Status Date:	Not reported
Disposition Status:	Not reported
Disposition Status Description:	Not reported
Consent/Final Order Sequence Number:	Not reported

SMC ACQUISITION CORP (Continued) **1001215084**

Consent/Final Order Respondent Name: Not reported
Consent/Final Order Lead Agency: Not reported
Enforcement Type: Notice of Violation
Enforcement Responsible Person: NEDBH
Enforcement Responsible Sub-Organization: Not reported
SEP Sequence Number: Not reported
SEP Expenditure Amount: Not reported
SEP Scheduled Completion Date: Not reported
SEP Actual Date: Not reported
SEP Defaulted Date: Not reported
SEP Type: Not reported
SEP Type Description: Not reported
Proposed Amount: Not reported
Final Monetary Amount: Not reported
Paid Amount: Not reported
Final Count: Not reported
Final Amount: Not reported

Found Violation: Yes
Agency Which Determined Violation: State
Violation Short Description: Generators - General
Date Violation was Determined: 20020702
Actual Return to Compliance Date: 20060118
Return to Compliance Qualifier: Documented
Violation Responsible Agency: State
Scheduled Compliance Date: Not reported
Enforcement Identifier: 001
Date of Enforcement Action: 20060118
Enforcement Responsible Agency: State
Enforcement Docket Number: Not reported
Enforcement Attorney: Not reported
Corrective Action Component: No
Appeal Initiated Date: Not reported
Appeal Resolution Date: Not reported
Disposition Status Date: Not reported
Disposition Status: Not reported
Disposition Status Description: Not reported
Consent/Final Order Sequence Number: Not reported
Consent/Final Order Respondent Name: Not reported
Consent/Final Order Lead Agency: Not reported
Enforcement Type: FINAL CIVIL JUDICIAL ACTION FOR COMPLIANCE AND/OR MONETARY PENALTY
Enforcement Responsible Person: NE
Enforcement Responsible Sub-Organization: Not reported
SEP Sequence Number: 1
SEP Expenditure Amount: 30000
SEP Scheduled Completion Date: Not reported
SEP Actual Date: 20060508
SEP Defaulted Date: Not reported
SEP Type: EAP
SEP Type Description: Environmental Awareness Programs
Proposed Amount: Not reported
Final Monetary Amount: Not reported
Paid Amount: Not reported
Final Count: Not reported
Final Amount: Not reported

Found Violation: Yes

SMC ACQUISITION CORP (Continued) **1001215084**

Agency Which Determined Violation:	State
Violation Short Description:	Generators - General
Date Violation was Determined:	20020702
Actual Return to Compliance Date:	20060118
Return to Compliance Qualifier:	Documented
Violation Responsible Agency:	State
Scheduled Compliance Date:	Not reported
Enforcement Identifier:	Not reported
Date of Enforcement Action:	Not reported
Enforcement Responsible Agency:	Not reported
Enforcement Docket Number:	Not reported
Enforcement Attorney:	Not reported
Corrective Action Component:	Not reported
Appeal Initiated Date:	Not reported
Appeal Resolution Date:	Not reported
Disposition Status Date:	Not reported
Disposition Status:	Not reported
Disposition Status Description:	Not reported
Consent/Final Order Sequence Number:	Not reported
Consent/Final Order Respondent Name:	Not reported
Consent/Final Order Lead Agency:	Not reported
Enforcement Type:	Not reported
Enforcement Responsible Person:	Not reported
Enforcement Responsible Sub-Organization:	Not reported
SEP Sequence Number:	Not reported
SEP Expenditure Amount:	Not reported
SEP Scheduled Completion Date:	Not reported
SEP Actual Date:	Not reported
SEP Defaulted Date:	Not reported
SEP Type:	Not reported
SEP Type Description:	Not reported
Proposed Amount:	Not reported
Final Monetary Amount:	Not reported
Paid Amount:	Not reported
Final Count:	Not reported
Final Amount:	Not reported

Found Violation:	Yes
Agency Which Determined Violation:	State
Violation Short Description:	Generators - General
Date Violation was Determined:	20020702
Actual Return to Compliance Date:	20060118
Return to Compliance Qualifier:	Documented
Violation Responsible Agency:	State
Scheduled Compliance Date:	Not reported
Enforcement Identifier:	001
Date of Enforcement Action:	20060118
Enforcement Responsible Agency:	State
Enforcement Docket Number:	Not reported
Enforcement Attorney:	Not reported
Corrective Action Component:	No
Appeal Initiated Date:	Not reported
Appeal Resolution Date:	Not reported
Disposition Status Date:	Not reported
Disposition Status:	Not reported
Disposition Status Description:	Not reported
Consent/Final Order Sequence Number:	Not reported

SMC ACQUISITION CORP (Continued) **1001215084**

Consent/Final Order Respondent Name: Not reported
Consent/Final Order Lead Agency: Not reported
Enforcement Type: FINAL CIVIL JUDICIAL ACTION FOR COMPLIANCE AND/OR MONETARY PENALTY
Enforcement Responsible Person: NE
Enforcement Responsible Sub-Organization: Not reported
SEP Sequence Number: 1
SEP Expenditure Amount: 30000
SEP Scheduled Completion Date: Not reported
SEP Actual Date: 20060508
SEP Defaulted Date: Not reported
SEP Type: EAP
SEP Type Description: Environmental Awareness Programs
Proposed Amount: Not reported
Final Monetary Amount: Not reported
Paid Amount: Not reported
Final Count: Not reported
Final Amount: Not reported

Found Violation: Yes
Agency Which Determined Violation: State
Violation Short Description: Generators - General
Date Violation was Determined: 20020702
Actual Return to Compliance Date: 20060118
Return to Compliance Qualifier: Documented
Violation Responsible Agency: State
Scheduled Compliance Date: Not reported
Enforcement Identifier: 001
Date of Enforcement Action: 20060118
Enforcement Responsible Agency: State
Enforcement Docket Number: Not reported
Enforcement Attorney: Not reported
Corrective Action Component: No
Appeal Initiated Date: Not reported
Appeal Resolution Date: Not reported
Disposition Status Date: Not reported
Disposition Status: Not reported
Disposition Status Description: Not reported
Consent/Final Order Sequence Number:Not reported
Consent/Final Order Respondent Name: Not reported
Consent/Final Order Lead Agency: Not reported
Enforcement Type: FINAL CIVIL JUDICIAL ACTION FOR COMPLIANCE AND/OR MONETARY PENALTY
Enforcement Responsible Person: NE
Enforcement Responsible Sub-Organization: Not reported
SEP Sequence Number: 1
SEP Expenditure Amount: 30000
SEP Scheduled Completion Date: Not reported
SEP Actual Date: 20060508
SEP Defaulted Date: Not reported
SEP Type: EAP
SEP Type Description: Environmental Awareness Programs
Proposed Amount: Not reported
Final Monetary Amount: Not reported
Paid Amount: Not reported
Final Count: Not reported
Final Amount: Not reported

Found Violation: Yes

SMC ACQUISITION CORP (Continued) **1001215084**

Agency Which Determined Violation:	State
Violation Short Description:	Generators - General
Date Violation was Determined:	20020702
Actual Return to Compliance Date:	20060118
Return to Compliance Qualifier:	Documented
Violation Responsible Agency:	State
Scheduled Compliance Date:	Not reported
Enforcement Identifier:	001
Date of Enforcement Action:	20060118
Enforcement Responsible Agency:	State
Enforcement Docket Number:	Not reported
Enforcement Attorney:	Not reported
Corrective Action Component:	No
Appeal Initiated Date:	Not reported
Appeal Resolution Date:	Not reported
Disposition Status Date:	Not reported
Disposition Status:	Not reported
Disposition Status Description:	Not reported
Consent/Final Order Sequence Number:	Not reported
Consent/Final Order Respondent Name:	Not reported
Consent/Final Order Lead Agency:	Not reported
Enforcement Type:	FINAL CIVIL JUDICIAL ACTION FOR COMPLIANCE AND/OR MONETARY PENALTY
Enforcement Responsible Person:	NE
Enforcement Responsible Sub-Organization:	Not reported
SEP Sequence Number:	1
SEP Expenditure Amount:	30000
SEP Scheduled Completion Date:	Not reported
SEP Actual Date:	20060508
SEP Defaulted Date:	Not reported
SEP Type:	EAP
SEP Type Description:	Environmental Awareness Programs
Proposed Amount:	Not reported
Final Monetary Amount:	Not reported
Paid Amount:	Not reported
Final Count:	Not reported
Final Amount:	Not reported

Found Violation:	Yes
Agency Which Determined Violation:	State
Violation Short Description:	Generators - General
Date Violation was Determined:	20020702
Actual Return to Compliance Date:	20060118
Return to Compliance Qualifier:	Documented
Violation Responsible Agency:	State
Scheduled Compliance Date:	Not reported
Enforcement Identifier:	001
Date of Enforcement Action:	20060118
Enforcement Responsible Agency:	State
Enforcement Docket Number:	Not reported
Enforcement Attorney:	Not reported
Corrective Action Component:	No
Appeal Initiated Date:	Not reported
Appeal Resolution Date:	Not reported
Disposition Status Date:	Not reported
Disposition Status:	Not reported
Disposition Status Description:	Not reported
Consent/Final Order Sequence Number:	Not reported

SMC ACQUISITION CORP (Continued) **1001215084**

Consent/Final Order Respondent Name:	Not reported
Consent/Final Order Lead Agency:	Not reported
Enforcement Type:	FINAL CIVIL JUDICIAL ACTION FOR COMPLIANCE AND/OR MONETARY PENALTY
Enforcement Responsible Person:	NE
Enforcement Responsible Sub-Organization:	Not reported
SEP Sequence Number:	1
SEP Expenditure Amount:	30000
SEP Scheduled Completion Date:	Not reported
SEP Actual Date:	20060508
SEP Defaulted Date:	Not reported
SEP Type:	EAP
SEP Type Description:	Environmental Awareness Programs
Proposed Amount:	Not reported
Final Monetary Amount:	Not reported
Paid Amount:	Not reported
Final Count:	Not reported
Final Amount:	Not reported
Found Violation:	Yes
Agency Which Determined Violation:	State
Violation Short Description:	Generators - General
Date Violation was Determined:	20020702
Actual Return to Compliance Date:	20060118
Return to Compliance Qualifier:	Documented
Violation Responsible Agency:	State
Scheduled Compliance Date:	20020807
Enforcement Identifier:	001
Date of Enforcement Action:	20020702
Enforcement Responsible Agency:	State
Enforcement Docket Number:	Not reported
Enforcement Attorney:	Not reported
Corrective Action Component:	No
Appeal Initiated Date:	Not reported
Appeal Resolution Date:	Not reported
Disposition Status Date:	Not reported
Disposition Status:	Not reported
Disposition Status Description:	Not reported
Consent/Final Order Sequence Number:	Not reported
Consent/Final Order Respondent Name:	Not reported
Consent/Final Order Lead Agency:	Not reported
Enforcement Type:	Notice of Violation
Enforcement Responsible Person:	NEDBH
Enforcement Responsible Sub-Organization:	Not reported
SEP Sequence Number:	Not reported
SEP Expenditure Amount:	Not reported
SEP Scheduled Completion Date:	Not reported
SEP Actual Date:	Not reported
SEP Defaulted Date:	Not reported
SEP Type:	Not reported
SEP Type Description:	Not reported
Proposed Amount:	Not reported
Final Monetary Amount:	Not reported
Paid Amount:	Not reported
Final Count:	Not reported
Final Amount:	Not reported
Found Violation:	Yes

SMC ACQUISITION CORP (Continued) **1001215084**

Agency Which Determined Violation:	State
Violation Short Description:	Generators - General
Date Violation was Determined:	20020702
Actual Return to Compliance Date:	20060118
Return to Compliance Qualifier:	Documented
Violation Responsible Agency:	State
Scheduled Compliance Date:	Not reported
Enforcement Identifier:	001
Date of Enforcement Action:	20060118
Enforcement Responsible Agency:	State
Enforcement Docket Number:	Not reported
Enforcement Attorney:	Not reported
Corrective Action Component:	No
Appeal Initiated Date:	Not reported
Appeal Resolution Date:	Not reported
Disposition Status Date:	Not reported
Disposition Status:	Not reported
Disposition Status Description:	Not reported
Consent/Final Order Sequence Number:	Not reported
Consent/Final Order Respondent Name:	Not reported
Consent/Final Order Lead Agency:	Not reported
Enforcement Type:	FINAL CIVIL JUDICIAL ACTION FOR COMPLIANCE AND/OR MONETARY PENALTY
Enforcement Responsible Person:	NE
Enforcement Responsible Sub-Organization:	Not reported
SEP Sequence Number:	1
SEP Expenditure Amount:	30000
SEP Scheduled Completion Date:	Not reported
SEP Actual Date:	20060508
SEP Defaulted Date:	Not reported
SEP Type:	EAP
SEP Type Description:	Environmental Awareness Programs
Proposed Amount:	Not reported
Final Monetary Amount:	Not reported
Paid Amount:	Not reported
Final Count:	Not reported
Final Amount:	Not reported

Found Violation:	Yes
Agency Which Determined Violation:	State
Violation Short Description:	Permits - Application
Date Violation was Determined:	20020702
Actual Return to Compliance Date:	20060118
Return to Compliance Qualifier:	Documented
Violation Responsible Agency:	State
Scheduled Compliance Date:	Not reported
Enforcement Identifier:	Not reported
Date of Enforcement Action:	Not reported
Enforcement Responsible Agency:	Not reported
Enforcement Docket Number:	Not reported
Enforcement Attorney:	Not reported
Corrective Action Component:	Not reported
Appeal Initiated Date:	Not reported
Appeal Resolution Date:	Not reported
Disposition Status Date:	Not reported
Disposition Status:	Not reported
Disposition Status Description:	Not reported
Consent/Final Order Sequence Number:	Not reported

SMC ACQUISITION CORP (Continued) **1001215084**

Consent/Final Order Respondent Name: Not reported
Consent/Final Order Lead Agency: Not reported
Enforcement Type: Not reported
Enforcement Responsible Person: Not reported
Enforcement Responsible Sub-Organization: Not reported
SEP Sequence Number: Not reported
SEP Expenditure Amount: Not reported
SEP Scheduled Completion Date: Not reported
SEP Actual Date: Not reported
SEP Defaulted Date: Not reported
SEP Type: Not reported
SEP Type Description: Not reported
Proposed Amount: Not reported
Final Monetary Amount: Not reported
Paid Amount: Not reported
Final Count: Not reported
Final Amount: Not reported

Found Violation: Yes
Agency Which Determined Violation: State
Violation Short Description: Generators - General
Date Violation was Determined: 20020702
Actual Return to Compliance Date: 20060118
Return to Compliance Qualifier: Documented
Violation Responsible Agency: State
Scheduled Compliance Date: Not reported
Enforcement Identifier: 001
Date of Enforcement Action: 20060118
Enforcement Responsible Agency: State
Enforcement Docket Number: Not reported
Enforcement Attorney: Not reported
Corrective Action Component: No
Appeal Initiated Date: Not reported
Appeal Resolution Date: Not reported
Disposition Status Date: Not reported
Disposition Status: Not reported
Disposition Status Description: Not reported
Consent/Final Order Sequence Number: Not reported
Consent/Final Order Respondent Name: Not reported
Consent/Final Order Lead Agency: Not reported
Enforcement Type: FINAL CIVIL JUDICIAL ACTION FOR COMPLIANCE AND/OR MONETARY PENALTY
Enforcement Responsible Person: NE
Enforcement Responsible Sub-Organization: Not reported
SEP Sequence Number: 1
SEP Expenditure Amount: 30000
SEP Scheduled Completion Date: Not reported
SEP Actual Date: 20060508
SEP Defaulted Date: Not reported
SEP Type: EAP
SEP Type Description: Environmental Awareness Programs
Proposed Amount: Not reported
Final Monetary Amount: Not reported
Paid Amount: Not reported
Final Count: Not reported
Final Amount: Not reported

Found Violation: No

SMC ACQUISITION CORP (Continued) **1001215084**

Agency Which Determined Violation:	Not reported
Violation Short Description:	Not reported
Date Violation was Determined:	Not reported
Actual Return to Compliance Date:	Not reported
Return to Compliance Qualifier:	Not reported
Violation Responsible Agency:	Not reported
Scheduled Compliance Date:	Not reported
Enforcement Identifier:	Not reported
Date of Enforcement Action:	Not reported
Enforcement Responsible Agency:	Not reported
Enforcement Docket Number:	Not reported
Enforcement Attorney:	Not reported
Corrective Action Component:	Not reported
Appeal Initiated Date:	Not reported
Appeal Resolution Date:	Not reported
Disposition Status Date:	Not reported
Disposition Status:	Not reported
Disposition Status Description:	Not reported
Consent/Final Order Sequence Number:	Not reported
Consent/Final Order Respondent Name:	Not reported
Consent/Final Order Lead Agency:	Not reported
Enforcement Type:	Not reported
Enforcement Responsible Person:	Not reported
Enforcement Responsible Sub-Organization:	Not reported
SEP Sequence Number:	Not reported
SEP Expenditure Amount:	Not reported
SEP Scheduled Completion Date:	Not reported
SEP Actual Date:	Not reported
SEP Defaulted Date:	Not reported
SEP Type:	Not reported
SEP Type Description:	Not reported
Proposed Amount:	Not reported
Final Monetary Amount:	Not reported
Paid Amount:	Not reported
Final Count:	Not reported
Final Amount:	Not reported

Found Violation:	Yes
Agency Which Determined Violation:	State
Violation Short Description:	Generators - General
Date Violation was Determined:	20020702
Actual Return to Compliance Date:	20060118
Return to Compliance Qualifier:	Documented
Violation Responsible Agency:	State
Scheduled Compliance Date:	20020807
Enforcement Identifier:	001
Date of Enforcement Action:	20020702
Enforcement Responsible Agency:	State
Enforcement Docket Number:	Not reported
Enforcement Attorney:	Not reported
Corrective Action Component:	No
Appeal Initiated Date:	Not reported
Appeal Resolution Date:	Not reported
Disposition Status Date:	Not reported
Disposition Status:	Not reported
Disposition Status Description:	Not reported
Consent/Final Order Sequence Number:	Not reported

SMC ACQUISITION CORP (Continued) **1001215084**

Consent/Final Order Respondent Name:	Not reported
Consent/Final Order Lead Agency:	Not reported
Enforcement Type:	Notice of Violation
Enforcement Responsible Person:	NEDBH
Enforcement Responsible Sub-Organization:	Not reported
SEP Sequence Number:	Not reported
SEP Expenditure Amount:	Not reported
SEP Scheduled Completion Date:	Not reported
SEP Actual Date:	Not reported
SEP Defaulted Date:	Not reported
SEP Type:	Not reported
SEP Type Description:	Not reported
Proposed Amount:	Not reported
Final Monetary Amount:	Not reported
Paid Amount:	Not reported
Final Count:	Not reported
Final Amount:	Not reported
Found Violation:	Yes
Agency Which Determined Violation:	State
Violation Short Description:	Generators - General
Date Violation was Determined:	20020702
Actual Return to Compliance Date:	20060118
Return to Compliance Qualifier:	Documented
Violation Responsible Agency:	State
Scheduled Compliance Date:	20020807
Enforcement Identifier:	001
Date of Enforcement Action:	20020702
Enforcement Responsible Agency:	State
Enforcement Docket Number:	Not reported
Enforcement Attorney:	Not reported
Corrective Action Component:	No
Appeal Initiated Date:	Not reported
Appeal Resolution Date:	Not reported
Disposition Status Date:	Not reported
Disposition Status:	Not reported
Disposition Status Description:	Not reported
Consent/Final Order Sequence Number:	Not reported
Consent/Final Order Respondent Name:	Not reported
Consent/Final Order Lead Agency:	Not reported
Enforcement Type:	Notice of Violation
Enforcement Responsible Person:	NEDBH
Enforcement Responsible Sub-Organization:	Not reported
SEP Sequence Number:	Not reported
SEP Expenditure Amount:	Not reported
SEP Scheduled Completion Date:	Not reported
SEP Actual Date:	Not reported
SEP Defaulted Date:	Not reported
SEP Type:	Not reported
SEP Type Description:	Not reported
Proposed Amount:	Not reported
Final Monetary Amount:	Not reported
Paid Amount:	Not reported
Final Count:	Not reported
Final Amount:	Not reported
Found Violation:	Yes

SMC ACQUISITION CORP (Continued) **1001215084**

Agency Which Determined Violation:	State
Violation Short Description:	Generators - General
Date Violation was Determined:	20020702
Actual Return to Compliance Date:	20060118
Return to Compliance Qualifier:	Documented
Violation Responsible Agency:	State
Scheduled Compliance Date:	Not reported
Enforcement Identifier:	Not reported
Date of Enforcement Action:	Not reported
Enforcement Responsible Agency:	Not reported
Enforcement Docket Number:	Not reported
Enforcement Attorney:	Not reported
Corrective Action Component:	Not reported
Appeal Initiated Date:	Not reported
Appeal Resolution Date:	Not reported
Disposition Status Date:	Not reported
Disposition Status:	Not reported
Disposition Status Description:	Not reported
Consent/Final Order Sequence Number:	Not reported
Consent/Final Order Respondent Name:	Not reported
Consent/Final Order Lead Agency:	Not reported
Enforcement Type:	Not reported
Enforcement Responsible Person:	Not reported
Enforcement Responsible Sub-Organization:	Not reported
SEP Sequence Number:	Not reported
SEP Expenditure Amount:	Not reported
SEP Scheduled Completion Date:	Not reported
SEP Actual Date:	Not reported
SEP Defaulted Date:	Not reported
SEP Type:	Not reported
SEP Type Description:	Not reported
Proposed Amount:	Not reported
Final Monetary Amount:	Not reported
Paid Amount:	Not reported
Final Count:	Not reported
Final Amount:	Not reported

Found Violation:	Yes
Agency Which Determined Violation:	State
Violation Short Description:	Generators - General
Date Violation was Determined:	20020702
Actual Return to Compliance Date:	20060118
Return to Compliance Qualifier:	Documented
Violation Responsible Agency:	State
Scheduled Compliance Date:	Not reported
Enforcement Identifier:	001
Date of Enforcement Action:	20060118
Enforcement Responsible Agency:	State
Enforcement Docket Number:	Not reported
Enforcement Attorney:	Not reported
Corrective Action Component:	No
Appeal Initiated Date:	Not reported
Appeal Resolution Date:	Not reported
Disposition Status Date:	Not reported
Disposition Status:	Not reported
Disposition Status Description:	Not reported
Consent/Final Order Sequence Number:	Not reported

SMC ACQUISITION CORP (Continued) **1001215084**

Consent/Final Order Respondent Name: Not reported
Consent/Final Order Lead Agency: Not reported
Enforcement Type: FINAL CIVIL JUDICIAL ACTION FOR COMPLIANCE AND/OR MONETARY PENALTY
Enforcement Responsible Person: NE
Enforcement Responsible Sub-Organization: Not reported
SEP Sequence Number: 1
SEP Expenditure Amount: 30000
SEP Scheduled Completion Date: Not reported
SEP Actual Date: 20060508
SEP Defaulted Date: Not reported
SEP Type: EAP
SEP Type Description: Environmental Awareness Programs
Proposed Amount: Not reported
Final Monetary Amount: Not reported
Paid Amount: Not reported
Final Count: Not reported
Final Amount: Not reported

Found Violation: Yes
Agency Which Determined Violation: State
Violation Short Description: Generators - General
Date Violation was Determined: 20020702
Actual Return to Compliance Date: 20060118
Return to Compliance Qualifier: Documented
Violation Responsible Agency: State
Scheduled Compliance Date: Not reported
Enforcement Identifier: 001
Date of Enforcement Action: 20060118
Enforcement Responsible Agency: State
Enforcement Docket Number: Not reported
Enforcement Attorney: Not reported
Corrective Action Component: No
Appeal Initiated Date: Not reported
Appeal Resolution Date: Not reported
Disposition Status Date: Not reported
Disposition Status: Not reported
Disposition Status Description: Not reported
Consent/Final Order Sequence Number:Not reported
Consent/Final Order Respondent Name: Not reported
Consent/Final Order Lead Agency: Not reported
Enforcement Type: FINAL CIVIL JUDICIAL ACTION FOR COMPLIANCE AND/OR MONETARY PENALTY
Enforcement Responsible Person: NE
Enforcement Responsible Sub-Organization: Not reported
SEP Sequence Number: 1
SEP Expenditure Amount: 30000
SEP Scheduled Completion Date: Not reported
SEP Actual Date: 20060508
SEP Defaulted Date: Not reported
SEP Type: EAP
SEP Type Description: Environmental Awareness Programs
Proposed Amount: Not reported
Final Monetary Amount: Not reported
Paid Amount: Not reported
Final Count: Not reported
Final Amount: Not reported

Found Violation: Yes

SMC ACQUISITION CORP (Continued) **1001215084**

Agency Which Determined Violation:	State
Violation Short Description:	Generators - General
Date Violation was Determined:	20020702
Actual Return to Compliance Date:	20060118
Return to Compliance Qualifier:	Documented
Violation Responsible Agency:	State
Scheduled Compliance Date:	20020807
Enforcement Identifier:	001
Date of Enforcement Action:	20020702
Enforcement Responsible Agency:	State
Enforcement Docket Number:	Not reported
Enforcement Attorney:	Not reported
Corrective Action Component:	No
Appeal Initiated Date:	Not reported
Appeal Resolution Date:	Not reported
Disposition Status Date:	Not reported
Disposition Status:	Not reported
Disposition Status Description:	Not reported
Consent/Final Order Sequence Number:	Not reported
Consent/Final Order Respondent Name:	Not reported
Consent/Final Order Lead Agency:	Not reported
Enforcement Type:	Notice of Violation
Enforcement Responsible Person:	NEDBH
Enforcement Responsible Sub-Organization:	Not reported
SEP Sequence Number:	Not reported
SEP Expenditure Amount:	Not reported
SEP Scheduled Completion Date:	Not reported
SEP Actual Date:	Not reported
SEP Defaulted Date:	Not reported
SEP Type:	Not reported
SEP Type Description:	Not reported
Proposed Amount:	Not reported
Final Monetary Amount:	Not reported
Paid Amount:	Not reported
Final Count:	Not reported
Final Amount:	Not reported

Found Violation:	Yes
Agency Which Determined Violation:	State
Violation Short Description:	Generators - General
Date Violation was Determined:	20020702
Actual Return to Compliance Date:	20060118
Return to Compliance Qualifier:	Documented
Violation Responsible Agency:	State
Scheduled Compliance Date:	20020807
Enforcement Identifier:	001
Date of Enforcement Action:	20020702
Enforcement Responsible Agency:	State
Enforcement Docket Number:	Not reported
Enforcement Attorney:	Not reported
Corrective Action Component:	No
Appeal Initiated Date:	Not reported
Appeal Resolution Date:	Not reported
Disposition Status Date:	Not reported
Disposition Status:	Not reported
Disposition Status Description:	Not reported
Consent/Final Order Sequence Number:	Not reported

SMC ACQUISITION CORP (Continued) **1001215084**

Consent/Final Order Respondent Name: Not reported
Consent/Final Order Lead Agency: Not reported
Enforcement Type: Notice of Violation
Enforcement Responsible Person: NEDBH
Enforcement Responsible Sub-Organization: Not reported
SEP Sequence Number: Not reported
SEP Expenditure Amount: Not reported
SEP Scheduled Completion Date: Not reported
SEP Actual Date: Not reported
SEP Defaulted Date: Not reported
SEP Type: Not reported
SEP Type Description: Not reported
Proposed Amount: Not reported
Final Monetary Amount: Not reported
Paid Amount: Not reported
Final Count: Not reported
Final Amount: Not reported

Found Violation: Yes
Agency Which Determined Violation: State
Violation Short Description: Generators - General
Date Violation was Determined: 20020702
Actual Return to Compliance Date: 20060118
Return to Compliance Qualifier: Documented
Violation Responsible Agency: State
Scheduled Compliance Date: 20020807
Enforcement Identifier: 001
Date of Enforcement Action: 20020702
Enforcement Responsible Agency: State
Enforcement Docket Number: Not reported
Enforcement Attorney: Not reported
Corrective Action Component: No
Appeal Initiated Date: Not reported
Appeal Resolution Date: Not reported
Disposition Status Date: Not reported
Disposition Status: Not reported
Disposition Status Description: Not reported
Consent/Final Order Sequence Number: Not reported
Consent/Final Order Respondent Name: Not reported
Consent/Final Order Lead Agency: Not reported
Enforcement Type: Notice of Violation
Enforcement Responsible Person: NEDBH
Enforcement Responsible Sub-Organization: Not reported
SEP Sequence Number: Not reported
SEP Expenditure Amount: Not reported
SEP Scheduled Completion Date: Not reported
SEP Actual Date: Not reported
SEP Defaulted Date: Not reported
SEP Type: Not reported
SEP Type Description: Not reported
Proposed Amount: Not reported
Final Monetary Amount: Not reported
Paid Amount: Not reported
Final Count: Not reported
Final Amount: Not reported

Found Violation: Yes

SMC ACQUISITION CORP (Continued) **1001215084**

Agency Which Determined Violation:	State
Violation Short Description:	Generators - General
Date Violation was Determined:	20020702
Actual Return to Compliance Date:	20060118
Return to Compliance Qualifier:	Documented
Violation Responsible Agency:	State
Scheduled Compliance Date:	Not reported
Enforcement Identifier:	001
Date of Enforcement Action:	20060118
Enforcement Responsible Agency:	State
Enforcement Docket Number:	Not reported
Enforcement Attorney:	Not reported
Corrective Action Component:	No
Appeal Initiated Date:	Not reported
Appeal Resolution Date:	Not reported
Disposition Status Date:	Not reported
Disposition Status:	Not reported
Disposition Status Description:	Not reported
Consent/Final Order Sequence Number:	Not reported
Consent/Final Order Respondent Name:	Not reported
Consent/Final Order Lead Agency:	Not reported
Enforcement Type:	FINAL CIVIL JUDICIAL ACTION FOR COMPLIANCE AND/OR MONETARY PENALTY
Enforcement Responsible Person:	NE
Enforcement Responsible Sub-Organization:	Not reported
SEP Sequence Number:	1
SEP Expenditure Amount:	30000
SEP Scheduled Completion Date:	Not reported
SEP Actual Date:	20060508
SEP Defaulted Date:	Not reported
SEP Type:	EAP
SEP Type Description:	Environmental Awareness Programs
Proposed Amount:	Not reported
Final Monetary Amount:	Not reported
Paid Amount:	Not reported
Final Count:	Not reported
Final Amount:	Not reported

Found Violation:	Yes
Agency Which Determined Violation:	State
Violation Short Description:	Generators - General
Date Violation was Determined:	20020702
Actual Return to Compliance Date:	20060118
Return to Compliance Qualifier:	Documented
Violation Responsible Agency:	State
Scheduled Compliance Date:	20020807
Enforcement Identifier:	001
Date of Enforcement Action:	20020702
Enforcement Responsible Agency:	State
Enforcement Docket Number:	Not reported
Enforcement Attorney:	Not reported
Corrective Action Component:	No
Appeal Initiated Date:	Not reported
Appeal Resolution Date:	Not reported
Disposition Status Date:	Not reported
Disposition Status:	Not reported
Disposition Status Description:	Not reported
Consent/Final Order Sequence Number:	Not reported

SMC ACQUISITION CORP (Continued) **1001215084**

Consent/Final Order Respondent Name: Not reported
Consent/Final Order Lead Agency: Not reported
Enforcement Type: Notice of Violation
Enforcement Responsible Person: NEDBH
Enforcement Responsible Sub-Organization: Not reported
SEP Sequence Number: Not reported
SEP Expenditure Amount: Not reported
SEP Scheduled Completion Date: Not reported
SEP Actual Date: Not reported
SEP Defaulted Date: Not reported
SEP Type: Not reported
SEP Type Description: Not reported
Proposed Amount: Not reported
Final Monetary Amount: Not reported
Paid Amount: Not reported
Final Count: Not reported
Final Amount: Not reported

Found Violation: Yes
Agency Which Determined Violation: State
Violation Short Description: Permits - Application
Date Violation was Determined: 20020702
Actual Return to Compliance Date: 20060118
Return to Compliance Qualifier: Documented
Violation Responsible Agency: State
Scheduled Compliance Date: 20020807
Enforcement Identifier: 001
Date of Enforcement Action: 20020702
Enforcement Responsible Agency: State
Enforcement Docket Number: Not reported
Enforcement Attorney: Not reported
Corrective Action Component: No
Appeal Initiated Date: Not reported
Appeal Resolution Date: Not reported
Disposition Status Date: Not reported
Disposition Status: Not reported
Disposition Status Description: Not reported
Consent/Final Order Sequence Number: Not reported
Consent/Final Order Respondent Name: Not reported
Consent/Final Order Lead Agency: Not reported
Enforcement Type: Notice of Violation
Enforcement Responsible Person: NEDBH
Enforcement Responsible Sub-Organization: Not reported
SEP Sequence Number: Not reported
SEP Expenditure Amount: Not reported
SEP Scheduled Completion Date: Not reported
SEP Actual Date: Not reported
SEP Defaulted Date: Not reported
SEP Type: Not reported
SEP Type Description: Not reported
Proposed Amount: Not reported
Final Monetary Amount: Not reported
Paid Amount: Not reported
Final Count: Not reported
Final Amount: Not reported

Found Violation: Yes

SMC ACQUISITION CORP (Continued) **1001215084**

Agency Which Determined Violation:	State
Violation Short Description:	Generators - General
Date Violation was Determined:	20020702
Actual Return to Compliance Date:	20060118
Return to Compliance Qualifier:	Documented
Violation Responsible Agency:	State
Scheduled Compliance Date:	Not reported
Enforcement Identifier:	001
Date of Enforcement Action:	20060118
Enforcement Responsible Agency:	State
Enforcement Docket Number:	Not reported
Enforcement Attorney:	Not reported
Corrective Action Component:	No
Appeal Initiated Date:	Not reported
Appeal Resolution Date:	Not reported
Disposition Status Date:	Not reported
Disposition Status:	Not reported
Disposition Status Description:	Not reported
Consent/Final Order Sequence Number:	Not reported
Consent/Final Order Respondent Name:	Not reported
Consent/Final Order Lead Agency:	Not reported
Enforcement Type:	FINAL CIVIL JUDICIAL ACTION FOR COMPLIANCE AND/OR MONETARY PENALTY
Enforcement Responsible Person:	NE
Enforcement Responsible Sub-Organization:	Not reported
SEP Sequence Number:	1
SEP Expenditure Amount:	30000
SEP Scheduled Completion Date:	Not reported
SEP Actual Date:	20060508
SEP Defaulted Date:	Not reported
SEP Type:	EAP
SEP Type Description:	Environmental Awareness Programs
Proposed Amount:	Not reported
Final Monetary Amount:	Not reported
Paid Amount:	Not reported
Final Count:	Not reported
Final Amount:	Not reported

Found Violation:	Yes
Agency Which Determined Violation:	State
Violation Short Description:	Generators - General
Date Violation was Determined:	20020702
Actual Return to Compliance Date:	20060118
Return to Compliance Qualifier:	Documented
Violation Responsible Agency:	State
Scheduled Compliance Date:	20020807
Enforcement Identifier:	001
Date of Enforcement Action:	20020702
Enforcement Responsible Agency:	State
Enforcement Docket Number:	Not reported
Enforcement Attorney:	Not reported
Corrective Action Component:	No
Appeal Initiated Date:	Not reported
Appeal Resolution Date:	Not reported
Disposition Status Date:	Not reported
Disposition Status:	Not reported
Disposition Status Description:	Not reported
Consent/Final Order Sequence Number:	Not reported

SMC ACQUISITION CORP (Continued) **1001215084**

Consent/Final Order Respondent Name: Not reported
Consent/Final Order Lead Agency: Not reported
Enforcement Type: Notice of Violation
Enforcement Responsible Person: NEDBH
Enforcement Responsible Sub-Organization: Not reported
SEP Sequence Number: Not reported
SEP Expenditure Amount: Not reported
SEP Scheduled Completion Date: Not reported
SEP Actual Date: Not reported
SEP Defaulted Date: Not reported
SEP Type: Not reported
SEP Type Description: Not reported
Proposed Amount: Not reported
Final Monetary Amount: Not reported
Paid Amount: Not reported
Final Count: Not reported
Final Amount: Not reported

Found Violation: Yes
Agency Which Determined Violation: State
Violation Short Description: Permits - Application
Date Violation was Determined: 20020702
Actual Return to Compliance Date: 20060118
Return to Compliance Qualifier: Documented
Violation Responsible Agency: State
Scheduled Compliance Date: Not reported
Enforcement Identifier: Not reported
Date of Enforcement Action: Not reported
Enforcement Responsible Agency: Not reported
Enforcement Docket Number: Not reported
Enforcement Attorney: Not reported
Corrective Action Component: Not reported
Appeal Initiated Date: Not reported
Appeal Resolution Date: Not reported
Disposition Status Date: Not reported
Disposition Status: Not reported
Disposition Status Description: Not reported
Consent/Final Order Sequence Number: Not reported
Consent/Final Order Respondent Name: Not reported
Consent/Final Order Lead Agency: Not reported
Enforcement Type: Not reported
Enforcement Responsible Person: Not reported
Enforcement Responsible Sub-Organization: Not reported
SEP Sequence Number: Not reported
SEP Expenditure Amount: Not reported
SEP Scheduled Completion Date: Not reported
SEP Actual Date: Not reported
SEP Defaulted Date: Not reported
SEP Type: Not reported
SEP Type Description: Not reported
Proposed Amount: Not reported
Final Monetary Amount: Not reported
Paid Amount: Not reported
Final Count: Not reported
Final Amount: Not reported

Found Violation: Yes

SMC ACQUISITION CORP (Continued) **1001215084**

Agency Which Determined Violation:	State
Violation Short Description:	Generators - General
Date Violation was Determined:	20020702
Actual Return to Compliance Date:	20060118
Return to Compliance Qualifier:	Documented
Violation Responsible Agency:	State
Scheduled Compliance Date:	Not reported
Enforcement Identifier:	001
Date of Enforcement Action:	20060118
Enforcement Responsible Agency:	State
Enforcement Docket Number:	Not reported
Enforcement Attorney:	Not reported
Corrective Action Component:	No
Appeal Initiated Date:	Not reported
Appeal Resolution Date:	Not reported
Disposition Status Date:	Not reported
Disposition Status:	Not reported
Disposition Status Description:	Not reported
Consent/Final Order Sequence Number:	Not reported
Consent/Final Order Respondent Name:	Not reported
Consent/Final Order Lead Agency:	Not reported
Enforcement Type:	FINAL CIVIL JUDICIAL ACTION FOR COMPLIANCE AND/OR MONETARY PENALTY
Enforcement Responsible Person:	NE
Enforcement Responsible Sub-Organization:	Not reported
SEP Sequence Number:	1
SEP Expenditure Amount:	30000
SEP Scheduled Completion Date:	Not reported
SEP Actual Date:	20060508
SEP Defaulted Date:	Not reported
SEP Type:	EAP
SEP Type Description:	Environmental Awareness Programs
Proposed Amount:	Not reported
Final Monetary Amount:	Not reported
Paid Amount:	Not reported
Final Count:	Not reported
Final Amount:	Not reported

Found Violation:	Yes
Agency Which Determined Violation:	State
Violation Short Description:	Generators - General
Date Violation was Determined:	20020702
Actual Return to Compliance Date:	20060118
Return to Compliance Qualifier:	Documented
Violation Responsible Agency:	State
Scheduled Compliance Date:	20020807
Enforcement Identifier:	001
Date of Enforcement Action:	20020702
Enforcement Responsible Agency:	State
Enforcement Docket Number:	Not reported
Enforcement Attorney:	Not reported
Corrective Action Component:	No
Appeal Initiated Date:	Not reported
Appeal Resolution Date:	Not reported
Disposition Status Date:	Not reported
Disposition Status:	Not reported
Disposition Status Description:	Not reported
Consent/Final Order Sequence Number:	Not reported

SMC ACQUISITION CORP (Continued) **1001215084**

Consent/Final Order Respondent Name:	Not reported
Consent/Final Order Lead Agency:	Not reported
Enforcement Type:	Notice of Violation
Enforcement Responsible Person:	NEDBH
Enforcement Responsible Sub-Organization:	Not reported
SEP Sequence Number:	Not reported
SEP Expenditure Amount:	Not reported
SEP Scheduled Completion Date:	Not reported
SEP Actual Date:	Not reported
SEP Defaulted Date:	Not reported
SEP Type:	Not reported
SEP Type Description:	Not reported
Proposed Amount:	Not reported
Final Monetary Amount:	Not reported
Paid Amount:	Not reported
Final Count:	Not reported
Final Amount:	Not reported
Found Violation:	Yes
Agency Which Determined Violation:	State
Violation Short Description:	Permits - Application
Date Violation was Determined:	20020702
Actual Return to Compliance Date:	20060118
Return to Compliance Qualifier:	Documented
Violation Responsible Agency:	State
Scheduled Compliance Date:	20020807
Enforcement Identifier:	001
Date of Enforcement Action:	20020702
Enforcement Responsible Agency:	State
Enforcement Docket Number:	Not reported
Enforcement Attorney:	Not reported
Corrective Action Component:	No
Appeal Initiated Date:	Not reported
Appeal Resolution Date:	Not reported
Disposition Status Date:	Not reported
Disposition Status:	Not reported
Disposition Status Description:	Not reported
Consent/Final Order Sequence Number:	Not reported
Consent/Final Order Respondent Name:	Not reported
Consent/Final Order Lead Agency:	Not reported
Enforcement Type:	Notice of Violation
Enforcement Responsible Person:	NEDBH
Enforcement Responsible Sub-Organization:	Not reported
SEP Sequence Number:	Not reported
SEP Expenditure Amount:	Not reported
SEP Scheduled Completion Date:	Not reported
SEP Actual Date:	Not reported
SEP Defaulted Date:	Not reported
SEP Type:	Not reported
SEP Type Description:	Not reported
Proposed Amount:	Not reported
Final Monetary Amount:	Not reported
Paid Amount:	Not reported
Final Count:	Not reported
Final Amount:	Not reported
Found Violation:	Yes

SMC ACQUISITION CORP (Continued) **1001215084**

Agency Which Determined Violation:	State
Violation Short Description:	Generators - General
Date Violation was Determined:	20020702
Actual Return to Compliance Date:	20060118
Return to Compliance Qualifier:	Documented
Violation Responsible Agency:	State
Scheduled Compliance Date:	20020807
Enforcement Identifier:	001
Date of Enforcement Action:	20020702
Enforcement Responsible Agency:	State
Enforcement Docket Number:	Not reported
Enforcement Attorney:	Not reported
Corrective Action Component:	No
Appeal Initiated Date:	Not reported
Appeal Resolution Date:	Not reported
Disposition Status Date:	Not reported
Disposition Status:	Not reported
Disposition Status Description:	Not reported
Consent/Final Order Sequence Number:	Not reported
Consent/Final Order Respondent Name:	Not reported
Consent/Final Order Lead Agency:	Not reported
Enforcement Type:	Notice of Violation
Enforcement Responsible Person:	NEDBH
Enforcement Responsible Sub-Organization:	Not reported
SEP Sequence Number:	Not reported
SEP Expenditure Amount:	Not reported
SEP Scheduled Completion Date:	Not reported
SEP Actual Date:	Not reported
SEP Defaulted Date:	Not reported
SEP Type:	Not reported
SEP Type Description:	Not reported
Proposed Amount:	Not reported
Final Monetary Amount:	Not reported
Paid Amount:	Not reported
Final Count:	Not reported
Final Amount:	Not reported

Found Violation:	Yes
Agency Which Determined Violation:	State
Violation Short Description:	Generators - General
Date Violation was Determined:	20020702
Actual Return to Compliance Date:	20060118
Return to Compliance Qualifier:	Documented
Violation Responsible Agency:	State
Scheduled Compliance Date:	20020807
Enforcement Identifier:	001
Date of Enforcement Action:	20020702
Enforcement Responsible Agency:	State
Enforcement Docket Number:	Not reported
Enforcement Attorney:	Not reported
Corrective Action Component:	No
Appeal Initiated Date:	Not reported
Appeal Resolution Date:	Not reported
Disposition Status Date:	Not reported
Disposition Status:	Not reported
Disposition Status Description:	Not reported
Consent/Final Order Sequence Number:	Not reported

SMC ACQUISITION CORP (Continued) **1001215084**

Consent/Final Order Respondent Name:	Not reported
Consent/Final Order Lead Agency:	Not reported
Enforcement Type:	Notice of Violation
Enforcement Responsible Person:	NEDBH
Enforcement Responsible Sub-Organization:	Not reported
SEP Sequence Number:	Not reported
SEP Expenditure Amount:	Not reported
SEP Scheduled Completion Date:	Not reported
SEP Actual Date:	Not reported
SEP Defaulted Date:	Not reported
SEP Type:	Not reported
SEP Type Description:	Not reported
Proposed Amount:	Not reported
Final Monetary Amount:	Not reported
Paid Amount:	Not reported
Final Count:	Not reported
Final Amount:	Not reported
Found Violation:	Yes
Agency Which Determined Violation:	State
Violation Short Description:	Generators - General
Date Violation was Determined:	20020702
Actual Return to Compliance Date:	20060118
Return to Compliance Qualifier:	Documented
Violation Responsible Agency:	State
Scheduled Compliance Date:	20020807
Enforcement Identifier:	001
Date of Enforcement Action:	20020702
Enforcement Responsible Agency:	State
Enforcement Docket Number:	Not reported
Enforcement Attorney:	Not reported
Corrective Action Component:	No
Appeal Initiated Date:	Not reported
Appeal Resolution Date:	Not reported
Disposition Status Date:	Not reported
Disposition Status:	Not reported
Disposition Status Description:	Not reported
Consent/Final Order Sequence Number:	Not reported
Consent/Final Order Respondent Name:	Not reported
Consent/Final Order Lead Agency:	Not reported
Enforcement Type:	Notice of Violation
Enforcement Responsible Person:	NEDBH
Enforcement Responsible Sub-Organization:	Not reported
SEP Sequence Number:	Not reported
SEP Expenditure Amount:	Not reported
SEP Scheduled Completion Date:	Not reported
SEP Actual Date:	Not reported
SEP Defaulted Date:	Not reported
SEP Type:	Not reported
SEP Type Description:	Not reported
Proposed Amount:	Not reported
Final Monetary Amount:	Not reported
Paid Amount:	Not reported
Final Count:	Not reported
Final Amount:	Not reported
Found Violation:	Yes

SMC ACQUISITION CORP (Continued) **1001215084**

Agency Which Determined Violation:	State
Violation Short Description:	Permits - Application
Date Violation was Determined:	20020702
Actual Return to Compliance Date:	20060118
Return to Compliance Qualifier:	Documented
Violation Responsible Agency:	State
Scheduled Compliance Date:	Not reported
Enforcement Identifier:	001
Date of Enforcement Action:	20060118
Enforcement Responsible Agency:	State
Enforcement Docket Number:	Not reported
Enforcement Attorney:	Not reported
Corrective Action Component:	No
Appeal Initiated Date:	Not reported
Appeal Resolution Date:	Not reported
Disposition Status Date:	Not reported
Disposition Status:	Not reported
Disposition Status Description:	Not reported
Consent/Final Order Sequence Number:	Not reported
Consent/Final Order Respondent Name:	Not reported
Consent/Final Order Lead Agency:	Not reported
Enforcement Type:	FINAL CIVIL JUDICIAL ACTION FOR COMPLIANCE AND/OR MONETARY PENALTY
Enforcement Responsible Person:	NE
Enforcement Responsible Sub-Organization:	Not reported
SEP Sequence Number:	1
SEP Expenditure Amount:	30000
SEP Scheduled Completion Date:	Not reported
SEP Actual Date:	20060508
SEP Defaulted Date:	Not reported
SEP Type:	EAP
SEP Type Description:	Environmental Awareness Programs
Proposed Amount:	Not reported
Final Monetary Amount:	Not reported
Paid Amount:	Not reported
Final Count:	Not reported
Final Amount:	Not reported

Found Violation:	Yes
Agency Which Determined Violation:	State
Violation Short Description:	Generators - General
Date Violation was Determined:	20020702
Actual Return to Compliance Date:	20060118
Return to Compliance Qualifier:	Documented
Violation Responsible Agency:	State
Scheduled Compliance Date:	20020807
Enforcement Identifier:	001
Date of Enforcement Action:	20020702
Enforcement Responsible Agency:	State
Enforcement Docket Number:	Not reported
Enforcement Attorney:	Not reported
Corrective Action Component:	No
Appeal Initiated Date:	Not reported
Appeal Resolution Date:	Not reported
Disposition Status Date:	Not reported
Disposition Status:	Not reported
Disposition Status Description:	Not reported
Consent/Final Order Sequence Number:	Not reported

SMC ACQUISITION CORP (Continued) **1001215084**

Consent/Final Order Respondent Name: Not reported
Consent/Final Order Lead Agency: Not reported
Enforcement Type: Notice of Violation
Enforcement Responsible Person: NEDBH
Enforcement Responsible Sub-Organization: Not reported
SEP Sequence Number: Not reported
SEP Expenditure Amount: Not reported
SEP Scheduled Completion Date: Not reported
SEP Actual Date: Not reported
SEP Defaulted Date: Not reported
SEP Type: Not reported
SEP Type Description: Not reported
Proposed Amount: Not reported
Final Monetary Amount: Not reported
Paid Amount: Not reported
Final Count: Not reported
Final Amount: Not reported

Found Violation: Yes
Agency Which Determined Violation: State
Violation Short Description: Generators - General
Date Violation was Determined: 20020702
Actual Return to Compliance Date: 20060118
Return to Compliance Qualifier: Documented
Violation Responsible Agency: State
Scheduled Compliance Date: 20020807
Enforcement Identifier: 001
Date of Enforcement Action: 20020702
Enforcement Responsible Agency: State
Enforcement Docket Number: Not reported
Enforcement Attorney: Not reported
Corrective Action Component: No
Appeal Initiated Date: Not reported
Appeal Resolution Date: Not reported
Disposition Status Date: Not reported
Disposition Status: Not reported
Disposition Status Description: Not reported
Consent/Final Order Sequence Number: Not reported
Consent/Final Order Respondent Name: Not reported
Consent/Final Order Lead Agency: Not reported
Enforcement Type: Notice of Violation
Enforcement Responsible Person: NEDBH
Enforcement Responsible Sub-Organization: Not reported
SEP Sequence Number: Not reported
SEP Expenditure Amount: Not reported
SEP Scheduled Completion Date: Not reported
SEP Actual Date: Not reported
SEP Defaulted Date: Not reported
SEP Type: Not reported
SEP Type Description: Not reported
Proposed Amount: Not reported
Final Monetary Amount: Not reported
Paid Amount: Not reported
Final Count: Not reported
Final Amount: Not reported

Found Violation: Yes

SMC ACQUISITION CORP (Continued) **1001215084**

Agency Which Determined Violation:	State
Violation Short Description:	Generators - General
Date Violation was Determined:	20020702
Actual Return to Compliance Date:	20060118
Return to Compliance Qualifier:	Documented
Violation Responsible Agency:	State
Scheduled Compliance Date:	20020807
Enforcement Identifier:	001
Date of Enforcement Action:	20020702
Enforcement Responsible Agency:	State
Enforcement Docket Number:	Not reported
Enforcement Attorney:	Not reported
Corrective Action Component:	No
Appeal Initiated Date:	Not reported
Appeal Resolution Date:	Not reported
Disposition Status Date:	Not reported
Disposition Status:	Not reported
Disposition Status Description:	Not reported
Consent/Final Order Sequence Number:	Not reported
Consent/Final Order Respondent Name:	Not reported
Consent/Final Order Lead Agency:	Not reported
Enforcement Type:	Notice of Violation
Enforcement Responsible Person:	NEDBH
Enforcement Responsible Sub-Organization:	Not reported
SEP Sequence Number:	Not reported
SEP Expenditure Amount:	Not reported
SEP Scheduled Completion Date:	Not reported
SEP Actual Date:	Not reported
SEP Defaulted Date:	Not reported
SEP Type:	Not reported
SEP Type Description:	Not reported
Proposed Amount:	Not reported
Final Monetary Amount:	Not reported
Paid Amount:	Not reported
Final Count:	Not reported
Final Amount:	Not reported

Found Violation:	Yes
Agency Which Determined Violation:	State
Violation Short Description:	Generators - General
Date Violation was Determined:	20020702
Actual Return to Compliance Date:	20060118
Return to Compliance Qualifier:	Documented
Violation Responsible Agency:	State
Scheduled Compliance Date:	20020807
Enforcement Identifier:	001
Date of Enforcement Action:	20020702
Enforcement Responsible Agency:	State
Enforcement Docket Number:	Not reported
Enforcement Attorney:	Not reported
Corrective Action Component:	No
Appeal Initiated Date:	Not reported
Appeal Resolution Date:	Not reported
Disposition Status Date:	Not reported
Disposition Status:	Not reported
Disposition Status Description:	Not reported
Consent/Final Order Sequence Number:	Not reported

SMC ACQUISITION CORP (Continued) **1001215084**

Consent/Final Order Respondent Name:	Not reported
Consent/Final Order Lead Agency:	Not reported
Enforcement Type:	Notice of Violation
Enforcement Responsible Person:	NEDBH
Enforcement Responsible Sub-Organization:	Not reported
SEP Sequence Number:	Not reported
SEP Expenditure Amount:	Not reported
SEP Scheduled Completion Date:	Not reported
SEP Actual Date:	Not reported
SEP Defaulted Date:	Not reported
SEP Type:	Not reported
SEP Type Description:	Not reported
Proposed Amount:	Not reported
Final Monetary Amount:	Not reported
Paid Amount:	Not reported
Final Count:	Not reported
Final Amount:	Not reported
Found Violation:	Yes
Agency Which Determined Violation:	State
Violation Short Description:	Generators - General
Date Violation was Determined:	20020702
Actual Return to Compliance Date:	20060118
Return to Compliance Qualifier:	Documented
Violation Responsible Agency:	State
Scheduled Compliance Date:	20020807
Enforcement Identifier:	001
Date of Enforcement Action:	20020702
Enforcement Responsible Agency:	State
Enforcement Docket Number:	Not reported
Enforcement Attorney:	Not reported
Corrective Action Component:	No
Appeal Initiated Date:	Not reported
Appeal Resolution Date:	Not reported
Disposition Status Date:	Not reported
Disposition Status:	Not reported
Disposition Status Description:	Not reported
Consent/Final Order Sequence Number:	Not reported
Consent/Final Order Respondent Name:	Not reported
Consent/Final Order Lead Agency:	Not reported
Enforcement Type:	Notice of Violation
Enforcement Responsible Person:	NEDBH
Enforcement Responsible Sub-Organization:	Not reported
SEP Sequence Number:	Not reported
SEP Expenditure Amount:	Not reported
SEP Scheduled Completion Date:	Not reported
SEP Actual Date:	Not reported
SEP Defaulted Date:	Not reported
SEP Type:	Not reported
SEP Type Description:	Not reported
Proposed Amount:	Not reported
Final Monetary Amount:	Not reported
Paid Amount:	Not reported
Final Count:	Not reported
Final Amount:	Not reported
Found Violation:	Yes

SMC ACQUISITION CORP (Continued) **1001215084**

Agency Which Determined Violation:	State
Violation Short Description:	Generators - General
Date Violation was Determined:	20020702
Actual Return to Compliance Date:	20060118
Return to Compliance Qualifier:	Documented
Violation Responsible Agency:	State
Scheduled Compliance Date:	Not reported
Enforcement Identifier:	001
Date of Enforcement Action:	20060118
Enforcement Responsible Agency:	State
Enforcement Docket Number:	Not reported
Enforcement Attorney:	Not reported
Corrective Action Component:	No
Appeal Initiated Date:	Not reported
Appeal Resolution Date:	Not reported
Disposition Status Date:	Not reported
Disposition Status:	Not reported
Disposition Status Description:	Not reported
Consent/Final Order Sequence Number:	Not reported
Consent/Final Order Respondent Name:	Not reported
Consent/Final Order Lead Agency:	Not reported
Enforcement Type:	FINAL CIVIL JUDICIAL ACTION FOR COMPLIANCE AND/OR MONETARY PENALTY
Enforcement Responsible Person:	NE
Enforcement Responsible Sub-Organization:	Not reported
SEP Sequence Number:	1
SEP Expenditure Amount:	30000
SEP Scheduled Completion Date:	Not reported
SEP Actual Date:	20060508
SEP Defaulted Date:	Not reported
SEP Type:	EAP
SEP Type Description:	Environmental Awareness Programs
Proposed Amount:	Not reported
Final Monetary Amount:	Not reported
Paid Amount:	Not reported
Final Count:	Not reported
Final Amount:	Not reported

Found Violation:	Yes
Agency Which Determined Violation:	State
Violation Short Description:	Generators - General
Date Violation was Determined:	20020702
Actual Return to Compliance Date:	20060118
Return to Compliance Qualifier:	Documented
Violation Responsible Agency:	State
Scheduled Compliance Date:	Not reported
Enforcement Identifier:	001
Date of Enforcement Action:	20060118
Enforcement Responsible Agency:	State
Enforcement Docket Number:	Not reported
Enforcement Attorney:	Not reported
Corrective Action Component:	No
Appeal Initiated Date:	Not reported
Appeal Resolution Date:	Not reported
Disposition Status Date:	Not reported
Disposition Status:	Not reported
Disposition Status Description:	Not reported
Consent/Final Order Sequence Number:	Not reported

SMC ACQUISITION CORP (Continued) **1001215084**

Consent/Final Order Respondent Name: Not reported
Consent/Final Order Lead Agency: Not reported
Enforcement Type: FINAL CIVIL JUDICIAL ACTION FOR COMPLIANCE AND/OR MONETARY PENALTY
Enforcement Responsible Person: NE
Enforcement Responsible Sub-Organization: Not reported
SEP Sequence Number: 1
SEP Expenditure Amount: 30000
SEP Scheduled Completion Date: Not reported
SEP Actual Date: 20060508
SEP Defaulted Date: Not reported
SEP Type: EAP
SEP Type Description: Environmental Awareness Programs
Proposed Amount: Not reported
Final Monetary Amount: Not reported
Paid Amount: Not reported
Final Count: Not reported
Final Amount: Not reported

Found Violation: Yes
Agency Which Determined Violation: State
Violation Short Description: Generators - General
Date Violation was Determined: 20020702
Actual Return to Compliance Date: 20060118
Return to Compliance Qualifier: Documented
Violation Responsible Agency: State
Scheduled Compliance Date: Not reported
Enforcement Identifier: 001
Date of Enforcement Action: 20060118
Enforcement Responsible Agency: State
Enforcement Docket Number: Not reported
Enforcement Attorney: Not reported
Corrective Action Component: No
Appeal Initiated Date: Not reported
Appeal Resolution Date: Not reported
Disposition Status Date: Not reported
Disposition Status: Not reported
Disposition Status Description: Not reported
Consent/Final Order Sequence Number:Not reported
Consent/Final Order Respondent Name: Not reported
Consent/Final Order Lead Agency: Not reported
Enforcement Type: FINAL CIVIL JUDICIAL ACTION FOR COMPLIANCE AND/OR MONETARY PENALTY
Enforcement Responsible Person: NE
Enforcement Responsible Sub-Organization: Not reported
SEP Sequence Number: 1
SEP Expenditure Amount: 30000
SEP Scheduled Completion Date: Not reported
SEP Actual Date: 20060508
SEP Defaulted Date: Not reported
SEP Type: EAP
SEP Type Description: Environmental Awareness Programs
Proposed Amount: Not reported
Final Monetary Amount: Not reported
Paid Amount: Not reported
Final Count: Not reported
Final Amount: Not reported

Found Violation: Yes

SMC ACQUISITION CORP (Continued) **1001215084**

Agency Which Determined Violation:	State
Violation Short Description:	Generators - General
Date Violation was Determined:	20020702
Actual Return to Compliance Date:	20060118
Return to Compliance Qualifier:	Documented
Violation Responsible Agency:	State
Scheduled Compliance Date:	20020807
Enforcement Identifier:	001
Date of Enforcement Action:	20020702
Enforcement Responsible Agency:	State
Enforcement Docket Number:	Not reported
Enforcement Attorney:	Not reported
Corrective Action Component:	No
Appeal Initiated Date:	Not reported
Appeal Resolution Date:	Not reported
Disposition Status Date:	Not reported
Disposition Status:	Not reported
Disposition Status Description:	Not reported
Consent/Final Order Sequence Number:	Not reported
Consent/Final Order Respondent Name:	Not reported
Consent/Final Order Lead Agency:	Not reported
Enforcement Type:	Notice of Violation
Enforcement Responsible Person:	NEDBH
Enforcement Responsible Sub-Organization:	Not reported
SEP Sequence Number:	Not reported
SEP Expenditure Amount:	Not reported
SEP Scheduled Completion Date:	Not reported
SEP Actual Date:	Not reported
SEP Defaulted Date:	Not reported
SEP Type:	Not reported
SEP Type Description:	Not reported
Proposed Amount:	Not reported
Final Monetary Amount:	Not reported
Paid Amount:	Not reported
Final Count:	Not reported
Final Amount:	Not reported

Found Violation:	Yes
Agency Which Determined Violation:	State
Violation Short Description:	Generators - General
Date Violation was Determined:	20020702
Actual Return to Compliance Date:	20060118
Return to Compliance Qualifier:	Documented
Violation Responsible Agency:	State
Scheduled Compliance Date:	20020807
Enforcement Identifier:	001
Date of Enforcement Action:	20020702
Enforcement Responsible Agency:	State
Enforcement Docket Number:	Not reported
Enforcement Attorney:	Not reported
Corrective Action Component:	No
Appeal Initiated Date:	Not reported
Appeal Resolution Date:	Not reported
Disposition Status Date:	Not reported
Disposition Status:	Not reported
Disposition Status Description:	Not reported
Consent/Final Order Sequence Number:	Not reported

SMC ACQUISITION CORP (Continued) **1001215084**

Consent/Final Order Respondent Name: Not reported
Consent/Final Order Lead Agency: Not reported
Enforcement Type: Notice of Violation
Enforcement Responsible Person: NEDBH
Enforcement Responsible Sub-Organization: Not reported
SEP Sequence Number: Not reported
SEP Expenditure Amount: Not reported
SEP Scheduled Completion Date: Not reported
SEP Actual Date: Not reported
SEP Defaulted Date: Not reported
SEP Type: Not reported
SEP Type Description: Not reported
Proposed Amount: Not reported
Final Monetary Amount: Not reported
Paid Amount: Not reported
Final Count: Not reported
Final Amount: Not reported

Found Violation: Yes
Agency Which Determined Violation: State
Violation Short Description: Generators - General
Date Violation was Determined: 20020702
Actual Return to Compliance Date: 20060118
Return to Compliance Qualifier: Documented
Violation Responsible Agency: State
Scheduled Compliance Date: Not reported
Enforcement Identifier: 001
Date of Enforcement Action: 20060118
Enforcement Responsible Agency: State
Enforcement Docket Number: Not reported
Enforcement Attorney: Not reported
Corrective Action Component: No
Appeal Initiated Date: Not reported
Appeal Resolution Date: Not reported
Disposition Status Date: Not reported
Disposition Status: Not reported
Disposition Status Description: Not reported
Consent/Final Order Sequence Number: Not reported
Consent/Final Order Respondent Name: Not reported
Consent/Final Order Lead Agency: Not reported
Enforcement Type: FINAL CIVIL JUDICIAL ACTION FOR COMPLIANCE AND/OR MONETARY PENALTY
Enforcement Responsible Person: NE
Enforcement Responsible Sub-Organization: Not reported
SEP Sequence Number: 1
SEP Expenditure Amount: 30000
SEP Scheduled Completion Date: Not reported
SEP Actual Date: 20060508
SEP Defaulted Date: Not reported
SEP Type: EAP
SEP Type Description: Environmental Awareness Programs
Proposed Amount: Not reported
Final Monetary Amount: Not reported
Paid Amount: Not reported
Final Count: Not reported
Final Amount: Not reported

Found Violation: Yes

SMC ACQUISITION CORP (Continued) **1001215084**

Agency Which Determined Violation:	State
Violation Short Description:	Generators - General
Date Violation was Determined:	20020702
Actual Return to Compliance Date:	20060118
Return to Compliance Qualifier:	Documented
Violation Responsible Agency:	State
Scheduled Compliance Date:	20020807
Enforcement Identifier:	001
Date of Enforcement Action:	20020702
Enforcement Responsible Agency:	State
Enforcement Docket Number:	Not reported
Enforcement Attorney:	Not reported
Corrective Action Component:	No
Appeal Initiated Date:	Not reported
Appeal Resolution Date:	Not reported
Disposition Status Date:	Not reported
Disposition Status:	Not reported
Disposition Status Description:	Not reported
Consent/Final Order Sequence Number:	Not reported
Consent/Final Order Respondent Name:	Not reported
Consent/Final Order Lead Agency:	Not reported
Enforcement Type:	Notice of Violation
Enforcement Responsible Person:	NEDBH
Enforcement Responsible Sub-Organization:	Not reported
SEP Sequence Number:	Not reported
SEP Expenditure Amount:	Not reported
SEP Scheduled Completion Date:	Not reported
SEP Actual Date:	Not reported
SEP Defaulted Date:	Not reported
SEP Type:	Not reported
SEP Type Description:	Not reported
Proposed Amount:	Not reported
Final Monetary Amount:	Not reported
Paid Amount:	Not reported
Final Count:	Not reported
Final Amount:	Not reported

Found Violation:	Yes
Agency Which Determined Violation:	State
Violation Short Description:	Generators - General
Date Violation was Determined:	20020702
Actual Return to Compliance Date:	20060118
Return to Compliance Qualifier:	Documented
Violation Responsible Agency:	State
Scheduled Compliance Date:	Not reported
Enforcement Identifier:	001
Date of Enforcement Action:	20060118
Enforcement Responsible Agency:	State
Enforcement Docket Number:	Not reported
Enforcement Attorney:	Not reported
Corrective Action Component:	No
Appeal Initiated Date:	Not reported
Appeal Resolution Date:	Not reported
Disposition Status Date:	Not reported
Disposition Status:	Not reported
Disposition Status Description:	Not reported
Consent/Final Order Sequence Number:	Not reported

SMC ACQUISITION CORP (Continued) **1001215084**

Consent/Final Order Respondent Name: Not reported
Consent/Final Order Lead Agency: Not reported
Enforcement Type: FINAL CIVIL JUDICIAL ACTION FOR COMPLIANCE AND/OR MONETARY PENALTY
Enforcement Responsible Person: NE
Enforcement Responsible Sub-Organization: Not reported
SEP Sequence Number: 1
SEP Expenditure Amount: 30000
SEP Scheduled Completion Date: Not reported
SEP Actual Date: 20060508
SEP Defaulted Date: Not reported
SEP Type: EAP
SEP Type Description: Environmental Awareness Programs
Proposed Amount: Not reported
Final Monetary Amount: Not reported
Paid Amount: Not reported
Final Count: Not reported
Final Amount: Not reported

Found Violation: Yes
Agency Which Determined Violation: State
Violation Short Description: Permits - Application
Date Violation was Determined: 20020702
Actual Return to Compliance Date: 20060118
Return to Compliance Qualifier: Documented
Violation Responsible Agency: State
Scheduled Compliance Date: Not reported
Enforcement Identifier: 001
Date of Enforcement Action: 20060118
Enforcement Responsible Agency: State
Enforcement Docket Number: Not reported
Enforcement Attorney: Not reported
Corrective Action Component: No
Appeal Initiated Date: Not reported
Appeal Resolution Date: Not reported
Disposition Status Date: Not reported
Disposition Status: Not reported
Disposition Status Description: Not reported
Consent/Final Order Sequence Number:Not reported
Consent/Final Order Respondent Name: Not reported
Consent/Final Order Lead Agency: Not reported
Enforcement Type: FINAL CIVIL JUDICIAL ACTION FOR COMPLIANCE AND/OR MONETARY PENALTY
Enforcement Responsible Person: NE
Enforcement Responsible Sub-Organization: Not reported
SEP Sequence Number: 1
SEP Expenditure Amount: 30000
SEP Scheduled Completion Date: Not reported
SEP Actual Date: 20060508
SEP Defaulted Date: Not reported
SEP Type: EAP
SEP Type Description: Environmental Awareness Programs
Proposed Amount: Not reported
Final Monetary Amount: Not reported
Paid Amount: Not reported
Final Count: Not reported
Final Amount: Not reported

Found Violation: Yes

SMC ACQUISITION CORP (Continued) **1001215084**

Agency Which Determined Violation: State
Violation Short Description: Generators - General
Date Violation was Determined: 20020702
Actual Return to Compliance Date: 20060118
Return to Compliance Qualifier: Documented
Violation Responsible Agency: State
Scheduled Compliance Date: Not reported
Enforcement Identifier: 001
Date of Enforcement Action: 20060118
Enforcement Responsible Agency: State
Enforcement Docket Number: Not reported
Enforcement Attorney: Not reported
Corrective Action Component: No
Appeal Initiated Date: Not reported
Appeal Resolution Date: Not reported
Disposition Status Date: Not reported
Disposition Status: Not reported
Disposition Status Description: Not reported
Consent/Final Order Sequence Number:Not reported
Consent/Final Order Respondent Name: Not reported
Consent/Final Order Lead Agency: Not reported
Enforcement Type: FINAL CIVIL JUDICIAL ACTION FOR COMPLIANCE AND/OR MONETARY PENALTY
Enforcement Responsible Person: NE
Enforcement Responsible Sub-Organization: Not reported
SEP Sequence Number: 1
SEP Expenditure Amount: 30000
SEP Scheduled Completion Date: Not reported
SEP Actual Date: 20060508
SEP Defaulted Date: Not reported
SEP Type: EAP
SEP Type Description: Environmental Awareness Programs
Proposed Amount: Not reported
Final Monetary Amount: Not reported
Paid Amount: Not reported
Final Count: Not reported
Final Amount: Not reported

Found Violation: Yes
Agency Which Determined Violation: State
Violation Short Description: Permits - Application
Date Violation was Determined: 20020702
Actual Return to Compliance Date: 20060118
Return to Compliance Qualifier: Documented
Violation Responsible Agency: State
Scheduled Compliance Date: 20020807
Enforcement Identifier: 001
Date of Enforcement Action: 20020702
Enforcement Responsible Agency: State
Enforcement Docket Number: Not reported
Enforcement Attorney: Not reported
Corrective Action Component: No
Appeal Initiated Date: Not reported
Appeal Resolution Date: Not reported
Disposition Status Date: Not reported
Disposition Status: Not reported
Disposition Status Description: Not reported
Consent/Final Order Sequence Number:Not reported

SMC ACQUISITION CORP (Continued) **1001215084**

Consent/Final Order Respondent Name:	Not reported
Consent/Final Order Lead Agency:	Not reported
Enforcement Type:	Notice of Violation
Enforcement Responsible Person:	NEDBH
Enforcement Responsible Sub-Organization:	Not reported
SEP Sequence Number:	Not reported
SEP Expenditure Amount:	Not reported
SEP Scheduled Completion Date:	Not reported
SEP Actual Date:	Not reported
SEP Defaulted Date:	Not reported
SEP Type:	Not reported
SEP Type Description:	Not reported
Proposed Amount:	Not reported
Final Monetary Amount:	Not reported
Paid Amount:	Not reported
Final Count:	Not reported
Final Amount:	Not reported
Found Violation:	Yes
Agency Which Determined Violation:	State
Violation Short Description:	Generators - General
Date Violation was Determined:	20020702
Actual Return to Compliance Date:	20060118
Return to Compliance Qualifier:	Documented
Violation Responsible Agency:	State
Scheduled Compliance Date:	Not reported
Enforcement Identifier:	001
Date of Enforcement Action:	20060118
Enforcement Responsible Agency:	State
Enforcement Docket Number:	Not reported
Enforcement Attorney:	Not reported
Corrective Action Component:	No
Appeal Initiated Date:	Not reported
Appeal Resolution Date:	Not reported
Disposition Status Date:	Not reported
Disposition Status:	Not reported
Disposition Status Description:	Not reported
Consent/Final Order Sequence Number:	Not reported
Consent/Final Order Respondent Name:	Not reported
Consent/Final Order Lead Agency:	Not reported
Enforcement Type:	FINAL CIVIL JUDICIAL ACTION FOR COMPLIANCE AND/OR MONETARY PENALTY
Enforcement Responsible Person:	NE
Enforcement Responsible Sub-Organization:	Not reported
SEP Sequence Number:	1
SEP Expenditure Amount:	30000
SEP Scheduled Completion Date:	Not reported
SEP Actual Date:	20060508
SEP Defaulted Date:	Not reported
SEP Type:	EAP
SEP Type Description:	Environmental Awareness Programs
Proposed Amount:	Not reported
Final Monetary Amount:	Not reported
Paid Amount:	Not reported
Final Count:	Not reported
Final Amount:	Not reported
Found Violation:	Yes

SMC ACQUISITION CORP (Continued) **1001215084**

Agency Which Determined Violation:	State
Violation Short Description:	Generators - General
Date Violation was Determined:	20020702
Actual Return to Compliance Date:	20060118
Return to Compliance Qualifier:	Documented
Violation Responsible Agency:	State
Scheduled Compliance Date:	20020807
Enforcement Identifier:	001
Date of Enforcement Action:	20020702
Enforcement Responsible Agency:	State
Enforcement Docket Number:	Not reported
Enforcement Attorney:	Not reported
Corrective Action Component:	No
Appeal Initiated Date:	Not reported
Appeal Resolution Date:	Not reported
Disposition Status Date:	Not reported
Disposition Status:	Not reported
Disposition Status Description:	Not reported
Consent/Final Order Sequence Number:	Not reported
Consent/Final Order Respondent Name:	Not reported
Consent/Final Order Lead Agency:	Not reported
Enforcement Type:	Notice of Violation
Enforcement Responsible Person:	NEDBH
Enforcement Responsible Sub-Organization:	Not reported
SEP Sequence Number:	Not reported
SEP Expenditure Amount:	Not reported
SEP Scheduled Completion Date:	Not reported
SEP Actual Date:	Not reported
SEP Defaulted Date:	Not reported
SEP Type:	Not reported
SEP Type Description:	Not reported
Proposed Amount:	Not reported
Final Monetary Amount:	Not reported
Paid Amount:	Not reported
Final Count:	Not reported
Final Amount:	Not reported

Found Violation:	Yes
Agency Which Determined Violation:	State
Violation Short Description:	Generators - General
Date Violation was Determined:	20020702
Actual Return to Compliance Date:	20060118
Return to Compliance Qualifier:	Documented
Violation Responsible Agency:	State
Scheduled Compliance Date:	20020807
Enforcement Identifier:	001
Date of Enforcement Action:	20020702
Enforcement Responsible Agency:	State
Enforcement Docket Number:	Not reported
Enforcement Attorney:	Not reported
Corrective Action Component:	No
Appeal Initiated Date:	Not reported
Appeal Resolution Date:	Not reported
Disposition Status Date:	Not reported
Disposition Status:	Not reported
Disposition Status Description:	Not reported
Consent/Final Order Sequence Number:	Not reported

SMC ACQUISITION CORP (Continued) **1001215084**

Consent/Final Order Respondent Name:	Not reported
Consent/Final Order Lead Agency:	Not reported
Enforcement Type:	Notice of Violation
Enforcement Responsible Person:	NEDBH
Enforcement Responsible Sub-Organization:	Not reported
SEP Sequence Number:	Not reported
SEP Expenditure Amount:	Not reported
SEP Scheduled Completion Date:	Not reported
SEP Actual Date:	Not reported
SEP Defaulted Date:	Not reported
SEP Type:	Not reported
SEP Type Description:	Not reported
Proposed Amount:	Not reported
Final Monetary Amount:	Not reported
Paid Amount:	Not reported
Final Count:	Not reported
Final Amount:	Not reported
Found Violation:	Yes
Agency Which Determined Violation:	State
Violation Short Description:	Generators - General
Date Violation was Determined:	20020702
Actual Return to Compliance Date:	20060118
Return to Compliance Qualifier:	Documented
Violation Responsible Agency:	State
Scheduled Compliance Date:	20020807
Enforcement Identifier:	001
Date of Enforcement Action:	20020702
Enforcement Responsible Agency:	State
Enforcement Docket Number:	Not reported
Enforcement Attorney:	Not reported
Corrective Action Component:	No
Appeal Initiated Date:	Not reported
Appeal Resolution Date:	Not reported
Disposition Status Date:	Not reported
Disposition Status:	Not reported
Disposition Status Description:	Not reported
Consent/Final Order Sequence Number:	Not reported
Consent/Final Order Respondent Name:	Not reported
Consent/Final Order Lead Agency:	Not reported
Enforcement Type:	Notice of Violation
Enforcement Responsible Person:	NEDBH
Enforcement Responsible Sub-Organization:	Not reported
SEP Sequence Number:	Not reported
SEP Expenditure Amount:	Not reported
SEP Scheduled Completion Date:	Not reported
SEP Actual Date:	Not reported
SEP Defaulted Date:	Not reported
SEP Type:	Not reported
SEP Type Description:	Not reported
Proposed Amount:	Not reported
Final Monetary Amount:	Not reported
Paid Amount:	Not reported
Final Count:	Not reported
Final Amount:	Not reported
Found Violation:	Yes

SMC ACQUISITION CORP (Continued) **1001215084**

Agency Which Determined Violation:	State
Violation Short Description:	Permits - Application
Date Violation was Determined:	20020702
Actual Return to Compliance Date:	20060118
Return to Compliance Qualifier:	Documented
Violation Responsible Agency:	State
Scheduled Compliance Date:	Not reported
Enforcement Identifier:	001
Date of Enforcement Action:	20060118
Enforcement Responsible Agency:	State
Enforcement Docket Number:	Not reported
Enforcement Attorney:	Not reported
Corrective Action Component:	No
Appeal Initiated Date:	Not reported
Appeal Resolution Date:	Not reported
Disposition Status Date:	Not reported
Disposition Status:	Not reported
Disposition Status Description:	Not reported
Consent/Final Order Sequence Number:	Not reported
Consent/Final Order Respondent Name:	Not reported
Consent/Final Order Lead Agency:	Not reported
Enforcement Type:	FINAL CIVIL JUDICIAL ACTION FOR COMPLIANCE AND/OR MONETARY PENALTY
Enforcement Responsible Person:	NE
Enforcement Responsible Sub-Organization:	Not reported
SEP Sequence Number:	1
SEP Expenditure Amount:	30000
SEP Scheduled Completion Date:	Not reported
SEP Actual Date:	20060508
SEP Defaulted Date:	Not reported
SEP Type:	EAP
SEP Type Description:	Environmental Awareness Programs
Proposed Amount:	Not reported
Final Monetary Amount:	Not reported
Paid Amount:	Not reported
Final Count:	Not reported
Final Amount:	Not reported

Found Violation:	Yes
Agency Which Determined Violation:	State
Violation Short Description:	Generators - General
Date Violation was Determined:	20020702
Actual Return to Compliance Date:	20060118
Return to Compliance Qualifier:	Documented
Violation Responsible Agency:	State
Scheduled Compliance Date:	20020807
Enforcement Identifier:	001
Date of Enforcement Action:	20020702
Enforcement Responsible Agency:	State
Enforcement Docket Number:	Not reported
Enforcement Attorney:	Not reported
Corrective Action Component:	No
Appeal Initiated Date:	Not reported
Appeal Resolution Date:	Not reported
Disposition Status Date:	Not reported
Disposition Status:	Not reported
Disposition Status Description:	Not reported
Consent/Final Order Sequence Number:	Not reported

SMC ACQUISITION CORP (Continued) **1001215084**

Consent/Final Order Respondent Name:	Not reported
Consent/Final Order Lead Agency:	Not reported
Enforcement Type:	Notice of Violation
Enforcement Responsible Person:	NEDBH
Enforcement Responsible Sub-Organization:	Not reported
SEP Sequence Number:	Not reported
SEP Expenditure Amount:	Not reported
SEP Scheduled Completion Date:	Not reported
SEP Actual Date:	Not reported
SEP Defaulted Date:	Not reported
SEP Type:	Not reported
SEP Type Description:	Not reported
Proposed Amount:	Not reported
Final Monetary Amount:	Not reported
Paid Amount:	Not reported
Final Count:	Not reported
Final Amount:	Not reported
Found Violation:	Yes
Agency Which Determined Violation:	State
Violation Short Description:	Generators - General
Date Violation was Determined:	20020702
Actual Return to Compliance Date:	20060118
Return to Compliance Qualifier:	Documented
Violation Responsible Agency:	State
Scheduled Compliance Date:	20020807
Enforcement Identifier:	001
Date of Enforcement Action:	20020702
Enforcement Responsible Agency:	State
Enforcement Docket Number:	Not reported
Enforcement Attorney:	Not reported
Corrective Action Component:	No
Appeal Initiated Date:	Not reported
Appeal Resolution Date:	Not reported
Disposition Status Date:	Not reported
Disposition Status:	Not reported
Disposition Status Description:	Not reported
Consent/Final Order Sequence Number:	Not reported
Consent/Final Order Respondent Name:	Not reported
Consent/Final Order Lead Agency:	Not reported
Enforcement Type:	Notice of Violation
Enforcement Responsible Person:	NEDBH
Enforcement Responsible Sub-Organization:	Not reported
SEP Sequence Number:	Not reported
SEP Expenditure Amount:	Not reported
SEP Scheduled Completion Date:	Not reported
SEP Actual Date:	Not reported
SEP Defaulted Date:	Not reported
SEP Type:	Not reported
SEP Type Description:	Not reported
Proposed Amount:	Not reported
Final Monetary Amount:	Not reported
Paid Amount:	Not reported
Final Count:	Not reported
Final Amount:	Not reported
Found Violation:	Yes

SMC ACQUISITION CORP (Continued) **1001215084**

Agency Which Determined Violation:	State
Violation Short Description:	Generators - General
Date Violation was Determined:	20020702
Actual Return to Compliance Date:	20060118
Return to Compliance Qualifier:	Documented
Violation Responsible Agency:	State
Scheduled Compliance Date:	20020807
Enforcement Identifier:	001
Date of Enforcement Action:	20020702
Enforcement Responsible Agency:	State
Enforcement Docket Number:	Not reported
Enforcement Attorney:	Not reported
Corrective Action Component:	No
Appeal Initiated Date:	Not reported
Appeal Resolution Date:	Not reported
Disposition Status Date:	Not reported
Disposition Status:	Not reported
Disposition Status Description:	Not reported
Consent/Final Order Sequence Number:	Not reported
Consent/Final Order Respondent Name:	Not reported
Consent/Final Order Lead Agency:	Not reported
Enforcement Type:	Notice of Violation
Enforcement Responsible Person:	NEDBH
Enforcement Responsible Sub-Organization:	Not reported
SEP Sequence Number:	Not reported
SEP Expenditure Amount:	Not reported
SEP Scheduled Completion Date:	Not reported
SEP Actual Date:	Not reported
SEP Defaulted Date:	Not reported
SEP Type:	Not reported
SEP Type Description:	Not reported
Proposed Amount:	Not reported
Final Monetary Amount:	Not reported
Paid Amount:	Not reported
Final Count:	Not reported
Final Amount:	Not reported

Found Violation:	No
Agency Which Determined Violation:	Not reported
Violation Short Description:	Not reported
Date Violation was Determined:	Not reported
Actual Return to Compliance Date:	Not reported
Return to Compliance Qualifier:	Not reported
Violation Responsible Agency:	Not reported
Scheduled Compliance Date:	Not reported
Enforcement Identifier:	Not reported
Date of Enforcement Action:	Not reported
Enforcement Responsible Agency:	Not reported
Enforcement Docket Number:	Not reported
Enforcement Attorney:	Not reported
Corrective Action Component:	Not reported
Appeal Initiated Date:	Not reported
Appeal Resolution Date:	Not reported
Disposition Status Date:	Not reported
Disposition Status:	Not reported
Disposition Status Description:	Not reported
Consent/Final Order Sequence Number:	Not reported

SMC ACQUISITION CORP (Continued) **1001215084**

Consent/Final Order Respondent Name: Not reported
Consent/Final Order Lead Agency: Not reported
Enforcement Type: Not reported
Enforcement Responsible Person: Not reported
Enforcement Responsible Sub-Organization: Not reported
SEP Sequence Number: Not reported
SEP Expenditure Amount: Not reported
SEP Scheduled Completion Date: Not reported
SEP Actual Date: Not reported
SEP Defaulted Date: Not reported
SEP Type: Not reported
SEP Type Description: Not reported
Proposed Amount: Not reported
Final Monetary Amount: Not reported
Paid Amount: Not reported
Final Count: Not reported
Final Amount: Not reported

Found Violation: No
Agency Which Determined Violation: Not reported
Violation Short Description: Not reported
Date Violation was Determined: Not reported
Actual Return to Compliance Date: Not reported
Return to Compliance Qualifier: Not reported
Violation Responsible Agency: Not reported
Scheduled Compliance Date: Not reported
Enforcement Identifier: Not reported
Date of Enforcement Action: Not reported
Enforcement Responsible Agency: Not reported
Enforcement Docket Number: Not reported
Enforcement Attorney: Not reported
Corrective Action Component: Not reported
Appeal Initiated Date: Not reported
Appeal Resolution Date: Not reported
Disposition Status Date: Not reported
Disposition Status: Not reported
Disposition Status Description: Not reported
Consent/Final Order Sequence Number: Not reported
Consent/Final Order Respondent Name: Not reported
Consent/Final Order Lead Agency: Not reported
Enforcement Type: Not reported
Enforcement Responsible Person: Not reported
Enforcement Responsible Sub-Organization: Not reported
SEP Sequence Number: Not reported
SEP Expenditure Amount: Not reported
SEP Scheduled Completion Date: Not reported
SEP Actual Date: Not reported
SEP Defaulted Date: Not reported
SEP Type: Not reported
SEP Type Description: Not reported
Proposed Amount: Not reported
Final Monetary Amount: Not reported
Paid Amount: Not reported
Final Count: Not reported
Final Amount: Not reported

Found Violation: Yes

SMC ACQUISITION CORP (Continued) **1001215084**

Agency Which Determined Violation:	State
Violation Short Description:	Generators - General
Date Violation was Determined:	20020702
Actual Return to Compliance Date:	20060118
Return to Compliance Qualifier:	Documented
Violation Responsible Agency:	State
Scheduled Compliance Date:	20020807
Enforcement Identifier:	001
Date of Enforcement Action:	20020702
Enforcement Responsible Agency:	State
Enforcement Docket Number:	Not reported
Enforcement Attorney:	Not reported
Corrective Action Component:	No
Appeal Initiated Date:	Not reported
Appeal Resolution Date:	Not reported
Disposition Status Date:	Not reported
Disposition Status:	Not reported
Disposition Status Description:	Not reported
Consent/Final Order Sequence Number:	Not reported
Consent/Final Order Respondent Name:	Not reported
Consent/Final Order Lead Agency:	Not reported
Enforcement Type:	Notice of Violation
Enforcement Responsible Person:	NEDBH
Enforcement Responsible Sub-Organization:	Not reported
SEP Sequence Number:	Not reported
SEP Expenditure Amount:	Not reported
SEP Scheduled Completion Date:	Not reported
SEP Actual Date:	Not reported
SEP Defaulted Date:	Not reported
SEP Type:	Not reported
SEP Type Description:	Not reported
Proposed Amount:	Not reported
Final Monetary Amount:	Not reported
Paid Amount:	Not reported
Final Count:	Not reported
Final Amount:	Not reported

Found Violation:	Yes
Agency Which Determined Violation:	State
Violation Short Description:	Generators - General
Date Violation was Determined:	20020702
Actual Return to Compliance Date:	20060118
Return to Compliance Qualifier:	Documented
Violation Responsible Agency:	State
Scheduled Compliance Date:	20020807
Enforcement Identifier:	001
Date of Enforcement Action:	20020702
Enforcement Responsible Agency:	State
Enforcement Docket Number:	Not reported
Enforcement Attorney:	Not reported
Corrective Action Component:	No
Appeal Initiated Date:	Not reported
Appeal Resolution Date:	Not reported
Disposition Status Date:	Not reported
Disposition Status:	Not reported
Disposition Status Description:	Not reported
Consent/Final Order Sequence Number:	Not reported

SMC ACQUISITION CORP (Continued) **1001215084**

Consent/Final Order Respondent Name:	Not reported
Consent/Final Order Lead Agency:	Not reported
Enforcement Type:	Notice of Violation
Enforcement Responsible Person:	NEDBH
Enforcement Responsible Sub-Organization:	Not reported
SEP Sequence Number:	Not reported
SEP Expenditure Amount:	Not reported
SEP Scheduled Completion Date:	Not reported
SEP Actual Date:	Not reported
SEP Defaulted Date:	Not reported
SEP Type:	Not reported
SEP Type Description:	Not reported
Proposed Amount:	Not reported
Final Monetary Amount:	Not reported
Paid Amount:	Not reported
Final Count:	Not reported
Final Amount:	Not reported
Found Violation:	Yes
Agency Which Determined Violation:	State
Violation Short Description:	Permits - Application
Date Violation was Determined:	20020702
Actual Return to Compliance Date:	20060118
Return to Compliance Qualifier:	Documented
Violation Responsible Agency:	State
Scheduled Compliance Date:	Not reported
Enforcement Identifier:	Not reported
Date of Enforcement Action:	Not reported
Enforcement Responsible Agency:	Not reported
Enforcement Docket Number:	Not reported
Enforcement Attorney:	Not reported
Corrective Action Component:	Not reported
Appeal Initiated Date:	Not reported
Appeal Resolution Date:	Not reported
Disposition Status Date:	Not reported
Disposition Status:	Not reported
Disposition Status Description:	Not reported
Consent/Final Order Sequence Number:	Not reported
Consent/Final Order Respondent Name:	Not reported
Consent/Final Order Lead Agency:	Not reported
Enforcement Type:	Not reported
Enforcement Responsible Person:	Not reported
Enforcement Responsible Sub-Organization:	Not reported
SEP Sequence Number:	Not reported
SEP Expenditure Amount:	Not reported
SEP Scheduled Completion Date:	Not reported
SEP Actual Date:	Not reported
SEP Defaulted Date:	Not reported
SEP Type:	Not reported
SEP Type Description:	Not reported
Proposed Amount:	Not reported
Final Monetary Amount:	Not reported
Paid Amount:	Not reported
Final Count:	Not reported
Final Amount:	Not reported
Found Violation:	Yes

SMC ACQUISITION CORP (Continued) **1001215084**

Agency Which Determined Violation: State
Violation Short Description: Generators - General
Date Violation was Determined: 20020702
Actual Return to Compliance Date: 20060118
Return to Compliance Qualifier: Documented
Violation Responsible Agency: State
Scheduled Compliance Date: Not reported
Enforcement Identifier: 001
Date of Enforcement Action: 20060118
Enforcement Responsible Agency: State
Enforcement Docket Number: Not reported
Enforcement Attorney: Not reported
Corrective Action Component: No
Appeal Initiated Date: Not reported
Appeal Resolution Date: Not reported
Disposition Status Date: Not reported
Disposition Status: Not reported
Disposition Status Description: Not reported
Consent/Final Order Sequence Number:Not reported
Consent/Final Order Respondent Name: Not reported
Consent/Final Order Lead Agency: Not reported
Enforcement Type: FINAL CIVIL JUDICIAL ACTION FOR COMPLIANCE AND/OR MONETARY PENALTY
Enforcement Responsible Person: NE
Enforcement Responsible Sub-Organization: Not reported
SEP Sequence Number: 1
SEP Expenditure Amount: 30000
SEP Scheduled Completion Date: Not reported
SEP Actual Date: 20060508
SEP Defaulted Date: Not reported
SEP Type: EAP
SEP Type Description: Environmental Awareness Programs
Proposed Amount: Not reported
Final Monetary Amount: Not reported
Paid Amount: Not reported
Final Count: Not reported
Final Amount: Not reported

Found Violation: Yes
Agency Which Determined Violation: State
Violation Short Description: Generators - General
Date Violation was Determined: 20020702
Actual Return to Compliance Date: 20060118
Return to Compliance Qualifier: Documented
Violation Responsible Agency: State
Scheduled Compliance Date: Not reported
Enforcement Identifier: 001
Date of Enforcement Action: 20060118
Enforcement Responsible Agency: State
Enforcement Docket Number: Not reported
Enforcement Attorney: Not reported
Corrective Action Component: No
Appeal Initiated Date: Not reported
Appeal Resolution Date: Not reported
Disposition Status Date: Not reported
Disposition Status: Not reported
Disposition Status Description: Not reported
Consent/Final Order Sequence Number:Not reported

SMC ACQUISITION CORP (Continued) **1001215084**

Consent/Final Order Respondent Name:	Not reported
Consent/Final Order Lead Agency:	Not reported
Enforcement Type:	FINAL CIVIL JUDICIAL ACTION FOR COMPLIANCE AND/OR MONETARY PENALTY
Enforcement Responsible Person:	NE
Enforcement Responsible Sub-Organization:	Not reported
SEP Sequence Number:	1
SEP Expenditure Amount:	30000
SEP Scheduled Completion Date:	Not reported
SEP Actual Date:	20060508
SEP Defaulted Date:	Not reported
SEP Type:	EAP
SEP Type Description:	Environmental Awareness Programs
Proposed Amount:	Not reported
Final Monetary Amount:	Not reported
Paid Amount:	Not reported
Final Count:	Not reported
Final Amount:	Not reported
Found Violation:	Yes
Agency Which Determined Violation:	State
Violation Short Description:	Generators - General
Date Violation was Determined:	20020702
Actual Return to Compliance Date:	20060118
Return to Compliance Qualifier:	Documented
Violation Responsible Agency:	State
Scheduled Compliance Date:	20020807
Enforcement Identifier:	001
Date of Enforcement Action:	20020702
Enforcement Responsible Agency:	State
Enforcement Docket Number:	Not reported
Enforcement Attorney:	Not reported
Corrective Action Component:	No
Appeal Initiated Date:	Not reported
Appeal Resolution Date:	Not reported
Disposition Status Date:	Not reported
Disposition Status:	Not reported
Disposition Status Description:	Not reported
Consent/Final Order Sequence Number:	Not reported
Consent/Final Order Respondent Name:	Not reported
Consent/Final Order Lead Agency:	Not reported
Enforcement Type:	Notice of Violation
Enforcement Responsible Person:	NEDBH
Enforcement Responsible Sub-Organization:	Not reported
SEP Sequence Number:	Not reported
SEP Expenditure Amount:	Not reported
SEP Scheduled Completion Date:	Not reported
SEP Actual Date:	Not reported
SEP Defaulted Date:	Not reported
SEP Type:	Not reported
SEP Type Description:	Not reported
Proposed Amount:	Not reported
Final Monetary Amount:	Not reported
Paid Amount:	Not reported
Final Count:	Not reported
Final Amount:	Not reported
Found Violation:	Yes

SMC ACQUISITION CORP (Continued) **1001215084**

Agency Which Determined Violation:	State
Violation Short Description:	Generators - General
Date Violation was Determined:	20020702
Actual Return to Compliance Date:	20060118
Return to Compliance Qualifier:	Documented
Violation Responsible Agency:	State
Scheduled Compliance Date:	Not reported
Enforcement Identifier:	001
Date of Enforcement Action:	20060118
Enforcement Responsible Agency:	State
Enforcement Docket Number:	Not reported
Enforcement Attorney:	Not reported
Corrective Action Component:	No
Appeal Initiated Date:	Not reported
Appeal Resolution Date:	Not reported
Disposition Status Date:	Not reported
Disposition Status:	Not reported
Disposition Status Description:	Not reported
Consent/Final Order Sequence Number:	Not reported
Consent/Final Order Respondent Name:	Not reported
Consent/Final Order Lead Agency:	Not reported
Enforcement Type:	FINAL CIVIL JUDICIAL ACTION FOR COMPLIANCE AND/OR MONETARY PENALTY
Enforcement Responsible Person:	NE
Enforcement Responsible Sub-Organization:	Not reported
SEP Sequence Number:	1
SEP Expenditure Amount:	30000
SEP Scheduled Completion Date:	Not reported
SEP Actual Date:	20060508
SEP Defaulted Date:	Not reported
SEP Type:	EAP
SEP Type Description:	Environmental Awareness Programs
Proposed Amount:	Not reported
Final Monetary Amount:	Not reported
Paid Amount:	Not reported
Final Count:	Not reported
Final Amount:	Not reported

Found Violation:	Yes
Agency Which Determined Violation:	State
Violation Short Description:	Generators - General
Date Violation was Determined:	20020702
Actual Return to Compliance Date:	20060118
Return to Compliance Qualifier:	Documented
Violation Responsible Agency:	State
Scheduled Compliance Date:	20020807
Enforcement Identifier:	001
Date of Enforcement Action:	20020702
Enforcement Responsible Agency:	State
Enforcement Docket Number:	Not reported
Enforcement Attorney:	Not reported
Corrective Action Component:	No
Appeal Initiated Date:	Not reported
Appeal Resolution Date:	Not reported
Disposition Status Date:	Not reported
Disposition Status:	Not reported
Disposition Status Description:	Not reported
Consent/Final Order Sequence Number:	Not reported

SMC ACQUISITION CORP (Continued) **1001215084**

Consent/Final Order Respondent Name: Not reported
Consent/Final Order Lead Agency: Not reported
Enforcement Type: Notice of Violation
Enforcement Responsible Person: NEDBH
Enforcement Responsible Sub-Organization: Not reported
SEP Sequence Number: Not reported
SEP Expenditure Amount: Not reported
SEP Scheduled Completion Date: Not reported
SEP Actual Date: Not reported
SEP Defaulted Date: Not reported
SEP Type: Not reported
SEP Type Description: Not reported
Proposed Amount: Not reported
Final Monetary Amount: Not reported
Paid Amount: Not reported
Final Count: Not reported
Final Amount: Not reported

Found Violation: Yes
Agency Which Determined Violation: State
Violation Short Description: Generators - General
Date Violation was Determined: 20020702
Actual Return to Compliance Date: 20060118
Return to Compliance Qualifier: Documented
Violation Responsible Agency: State
Scheduled Compliance Date: Not reported
Enforcement Identifier: 001
Date of Enforcement Action: 20060118
Enforcement Responsible Agency: State
Enforcement Docket Number: Not reported
Enforcement Attorney: Not reported
Corrective Action Component: No
Appeal Initiated Date: Not reported
Appeal Resolution Date: Not reported
Disposition Status Date: Not reported
Disposition Status: Not reported
Disposition Status Description: Not reported
Consent/Final Order Sequence Number: Not reported
Consent/Final Order Respondent Name: Not reported
Consent/Final Order Lead Agency: Not reported
Enforcement Type: FINAL CIVIL JUDICIAL ACTION FOR COMPLIANCE AND/OR MONETARY PENALTY
Enforcement Responsible Person: NE
Enforcement Responsible Sub-Organization: Not reported
SEP Sequence Number: 1
SEP Expenditure Amount: 30000
SEP Scheduled Completion Date: Not reported
SEP Actual Date: 20060508
SEP Defaulted Date: Not reported
SEP Type: EAP
SEP Type Description: Environmental Awareness Programs
Proposed Amount: Not reported
Final Monetary Amount: Not reported
Paid Amount: Not reported
Final Count: Not reported
Final Amount: Not reported

Found Violation: Yes

SMC ACQUISITION CORP (Continued) **1001215084**

Agency Which Determined Violation:	State
Violation Short Description:	Generators - General
Date Violation was Determined:	20020702
Actual Return to Compliance Date:	20060118
Return to Compliance Qualifier:	Documented
Violation Responsible Agency:	State
Scheduled Compliance Date:	20020807
Enforcement Identifier:	001
Date of Enforcement Action:	20020702
Enforcement Responsible Agency:	State
Enforcement Docket Number:	Not reported
Enforcement Attorney:	Not reported
Corrective Action Component:	No
Appeal Initiated Date:	Not reported
Appeal Resolution Date:	Not reported
Disposition Status Date:	Not reported
Disposition Status:	Not reported
Disposition Status Description:	Not reported
Consent/Final Order Sequence Number:	Not reported
Consent/Final Order Respondent Name:	Not reported
Consent/Final Order Lead Agency:	Not reported
Enforcement Type:	Notice of Violation
Enforcement Responsible Person:	NEDBH
Enforcement Responsible Sub-Organization:	Not reported
SEP Sequence Number:	Not reported
SEP Expenditure Amount:	Not reported
SEP Scheduled Completion Date:	Not reported
SEP Actual Date:	Not reported
SEP Defaulted Date:	Not reported
SEP Type:	Not reported
SEP Type Description:	Not reported
Proposed Amount:	Not reported
Final Monetary Amount:	Not reported
Paid Amount:	Not reported
Final Count:	Not reported
Final Amount:	Not reported

Found Violation:	Yes
Agency Which Determined Violation:	State
Violation Short Description:	Generators - General
Date Violation was Determined:	20020702
Actual Return to Compliance Date:	20060118
Return to Compliance Qualifier:	Documented
Violation Responsible Agency:	State
Scheduled Compliance Date:	Not reported
Enforcement Identifier:	001
Date of Enforcement Action:	20060118
Enforcement Responsible Agency:	State
Enforcement Docket Number:	Not reported
Enforcement Attorney:	Not reported
Corrective Action Component:	No
Appeal Initiated Date:	Not reported
Appeal Resolution Date:	Not reported
Disposition Status Date:	Not reported
Disposition Status:	Not reported
Disposition Status Description:	Not reported
Consent/Final Order Sequence Number:	Not reported

SMC ACQUISITION CORP (Continued) **1001215084**

Consent/Final Order Respondent Name:	Not reported
Consent/Final Order Lead Agency:	Not reported
Enforcement Type:	FINAL CIVIL JUDICIAL ACTION FOR COMPLIANCE AND/OR MONETARY PENALTY
Enforcement Responsible Person:	NE
Enforcement Responsible Sub-Organization:	Not reported
SEP Sequence Number:	1
SEP Expenditure Amount:	30000
SEP Scheduled Completion Date:	Not reported
SEP Actual Date:	20060508
SEP Defaulted Date:	Not reported
SEP Type:	EAP
SEP Type Description:	Environmental Awareness Programs
Proposed Amount:	Not reported
Final Monetary Amount:	Not reported
Paid Amount:	Not reported
Final Count:	Not reported
Final Amount:	Not reported
Found Violation:	Yes
Agency Which Determined Violation:	State
Violation Short Description:	Generators - General
Date Violation was Determined:	20020702
Actual Return to Compliance Date:	20060118
Return to Compliance Qualifier:	Documented
Violation Responsible Agency:	State
Scheduled Compliance Date:	20020807
Enforcement Identifier:	001
Date of Enforcement Action:	20020702
Enforcement Responsible Agency:	State
Enforcement Docket Number:	Not reported
Enforcement Attorney:	Not reported
Corrective Action Component:	No
Appeal Initiated Date:	Not reported
Appeal Resolution Date:	Not reported
Disposition Status Date:	Not reported
Disposition Status:	Not reported
Disposition Status Description:	Not reported
Consent/Final Order Sequence Number:	Not reported
Consent/Final Order Respondent Name:	Not reported
Consent/Final Order Lead Agency:	Not reported
Enforcement Type:	Notice of Violation
Enforcement Responsible Person:	NEDBH
Enforcement Responsible Sub-Organization:	Not reported
SEP Sequence Number:	Not reported
SEP Expenditure Amount:	Not reported
SEP Scheduled Completion Date:	Not reported
SEP Actual Date:	Not reported
SEP Defaulted Date:	Not reported
SEP Type:	Not reported
SEP Type Description:	Not reported
Proposed Amount:	Not reported
Final Monetary Amount:	Not reported
Paid Amount:	Not reported
Final Count:	Not reported
Final Amount:	Not reported
Found Violation:	Yes

SMC ACQUISITION CORP (Continued) **1001215084**

Agency Which Determined Violation:	State
Violation Short Description:	Generators - General
Date Violation was Determined:	20020702
Actual Return to Compliance Date:	20060118
Return to Compliance Qualifier:	Documented
Violation Responsible Agency:	State
Scheduled Compliance Date:	20020807
Enforcement Identifier:	001
Date of Enforcement Action:	20020702
Enforcement Responsible Agency:	State
Enforcement Docket Number:	Not reported
Enforcement Attorney:	Not reported
Corrective Action Component:	No
Appeal Initiated Date:	Not reported
Appeal Resolution Date:	Not reported
Disposition Status Date:	Not reported
Disposition Status:	Not reported
Disposition Status Description:	Not reported
Consent/Final Order Sequence Number:	Not reported
Consent/Final Order Respondent Name:	Not reported
Consent/Final Order Lead Agency:	Not reported
Enforcement Type:	Notice of Violation
Enforcement Responsible Person:	NEDBH
Enforcement Responsible Sub-Organization:	Not reported
SEP Sequence Number:	Not reported
SEP Expenditure Amount:	Not reported
SEP Scheduled Completion Date:	Not reported
SEP Actual Date:	Not reported
SEP Defaulted Date:	Not reported
SEP Type:	Not reported
SEP Type Description:	Not reported
Proposed Amount:	Not reported
Final Monetary Amount:	Not reported
Paid Amount:	Not reported
Final Count:	Not reported
Final Amount:	Not reported

Found Violation:	Yes
Agency Which Determined Violation:	State
Violation Short Description:	Generators - General
Date Violation was Determined:	20020702
Actual Return to Compliance Date:	20060118
Return to Compliance Qualifier:	Documented
Violation Responsible Agency:	State
Scheduled Compliance Date:	Not reported
Enforcement Identifier:	001
Date of Enforcement Action:	20060118
Enforcement Responsible Agency:	State
Enforcement Docket Number:	Not reported
Enforcement Attorney:	Not reported
Corrective Action Component:	No
Appeal Initiated Date:	Not reported
Appeal Resolution Date:	Not reported
Disposition Status Date:	Not reported
Disposition Status:	Not reported
Disposition Status Description:	Not reported
Consent/Final Order Sequence Number:	Not reported

SMC ACQUISITION CORP (Continued) **1001215084**

Consent/Final Order Respondent Name: Not reported
Consent/Final Order Lead Agency: Not reported
Enforcement Type: FINAL CIVIL JUDICIAL ACTION FOR COMPLIANCE AND/OR MONETARY PENALTY
Enforcement Responsible Person: NE
Enforcement Responsible Sub-Organization: Not reported
SEP Sequence Number: 1
SEP Expenditure Amount: 30000
SEP Scheduled Completion Date: Not reported
SEP Actual Date: 20060508
SEP Defaulted Date: Not reported
SEP Type: EAP
SEP Type Description: Environmental Awareness Programs
Proposed Amount: Not reported
Final Monetary Amount: Not reported
Paid Amount: Not reported
Final Count: Not reported
Final Amount: Not reported

Found Violation: Yes
Agency Which Determined Violation: State
Violation Short Description: Generators - General
Date Violation was Determined: 20020702
Actual Return to Compliance Date: 20060118
Return to Compliance Qualifier: Documented
Violation Responsible Agency: State
Scheduled Compliance Date: Not reported
Enforcement Identifier: 001
Date of Enforcement Action: 20060118
Enforcement Responsible Agency: State
Enforcement Docket Number: Not reported
Enforcement Attorney: Not reported
Corrective Action Component: No
Appeal Initiated Date: Not reported
Appeal Resolution Date: Not reported
Disposition Status Date: Not reported
Disposition Status: Not reported
Disposition Status Description: Not reported
Consent/Final Order Sequence Number:Not reported
Consent/Final Order Respondent Name: Not reported
Consent/Final Order Lead Agency: Not reported
Enforcement Type: FINAL CIVIL JUDICIAL ACTION FOR COMPLIANCE AND/OR MONETARY PENALTY
Enforcement Responsible Person: NE
Enforcement Responsible Sub-Organization: Not reported
SEP Sequence Number: 1
SEP Expenditure Amount: 30000
SEP Scheduled Completion Date: Not reported
SEP Actual Date: 20060508
SEP Defaulted Date: Not reported
SEP Type: EAP
SEP Type Description: Environmental Awareness Programs
Proposed Amount: Not reported
Final Monetary Amount: Not reported
Paid Amount: Not reported
Final Count: Not reported
Final Amount: Not reported

Found Violation: Yes

SMC ACQUISITION CORP (Continued) **1001215084**

Agency Which Determined Violation:	State
Violation Short Description:	Generators - General
Date Violation was Determined:	20020702
Actual Return to Compliance Date:	20060118
Return to Compliance Qualifier:	Documented
Violation Responsible Agency:	State
Scheduled Compliance Date:	Not reported
Enforcement Identifier:	001
Date of Enforcement Action:	20060118
Enforcement Responsible Agency:	State
Enforcement Docket Number:	Not reported
Enforcement Attorney:	Not reported
Corrective Action Component:	No
Appeal Initiated Date:	Not reported
Appeal Resolution Date:	Not reported
Disposition Status Date:	Not reported
Disposition Status:	Not reported
Disposition Status Description:	Not reported
Consent/Final Order Sequence Number:	Not reported
Consent/Final Order Respondent Name:	Not reported
Consent/Final Order Lead Agency:	Not reported
Enforcement Type:	FINAL CIVIL JUDICIAL ACTION FOR COMPLIANCE AND/OR MONETARY PENALTY
Enforcement Responsible Person:	NE
Enforcement Responsible Sub-Organization:	Not reported
SEP Sequence Number:	1
SEP Expenditure Amount:	30000
SEP Scheduled Completion Date:	Not reported
SEP Actual Date:	20060508
SEP Defaulted Date:	Not reported
SEP Type:	EAP
SEP Type Description:	Environmental Awareness Programs
Proposed Amount:	Not reported
Final Monetary Amount:	Not reported
Paid Amount:	Not reported
Final Count:	Not reported
Final Amount:	Not reported

Found Violation:	Yes
Agency Which Determined Violation:	State
Violation Short Description:	Generators - General
Date Violation was Determined:	20020702
Actual Return to Compliance Date:	20060118
Return to Compliance Qualifier:	Documented
Violation Responsible Agency:	State
Scheduled Compliance Date:	Not reported
Enforcement Identifier:	001
Date of Enforcement Action:	20060118
Enforcement Responsible Agency:	State
Enforcement Docket Number:	Not reported
Enforcement Attorney:	Not reported
Corrective Action Component:	No
Appeal Initiated Date:	Not reported
Appeal Resolution Date:	Not reported
Disposition Status Date:	Not reported
Disposition Status:	Not reported
Disposition Status Description:	Not reported
Consent/Final Order Sequence Number:	Not reported

SMC ACQUISITION CORP (Continued) **1001215084**

Consent/Final Order Respondent Name:	Not reported
Consent/Final Order Lead Agency:	Not reported
Enforcement Type:	FINAL CIVIL JUDICIAL ACTION FOR COMPLIANCE AND/OR MONETARY PENALTY
Enforcement Responsible Person:	NE
Enforcement Responsible Sub-Organization:	Not reported
SEP Sequence Number:	1
SEP Expenditure Amount:	30000
SEP Scheduled Completion Date:	Not reported
SEP Actual Date:	20060508
SEP Defaulted Date:	Not reported
SEP Type:	EAP
SEP Type Description:	Environmental Awareness Programs
Proposed Amount:	Not reported
Final Monetary Amount:	Not reported
Paid Amount:	Not reported
Final Count:	Not reported
Final Amount:	Not reported
Found Violation:	Yes
Agency Which Determined Violation:	State
Violation Short Description:	Generators - General
Date Violation was Determined:	20020702
Actual Return to Compliance Date:	20060118
Return to Compliance Qualifier:	Documented
Violation Responsible Agency:	State
Scheduled Compliance Date:	20020807
Enforcement Identifier:	001
Date of Enforcement Action:	20020702
Enforcement Responsible Agency:	State
Enforcement Docket Number:	Not reported
Enforcement Attorney:	Not reported
Corrective Action Component:	No
Appeal Initiated Date:	Not reported
Appeal Resolution Date:	Not reported
Disposition Status Date:	Not reported
Disposition Status:	Not reported
Disposition Status Description:	Not reported
Consent/Final Order Sequence Number:	Not reported
Consent/Final Order Respondent Name:	Not reported
Consent/Final Order Lead Agency:	Not reported
Enforcement Type:	Notice of Violation
Enforcement Responsible Person:	NEDBH
Enforcement Responsible Sub-Organization:	Not reported
SEP Sequence Number:	Not reported
SEP Expenditure Amount:	Not reported
SEP Scheduled Completion Date:	Not reported
SEP Actual Date:	Not reported
SEP Defaulted Date:	Not reported
SEP Type:	Not reported
SEP Type Description:	Not reported
Proposed Amount:	Not reported
Final Monetary Amount:	Not reported
Paid Amount:	Not reported
Final Count:	Not reported
Final Amount:	Not reported
Found Violation:	Yes

SMC ACQUISITION CORP (Continued) **1001215084**

Agency Which Determined Violation:	State
Violation Short Description:	Generators - General
Date Violation was Determined:	20020702
Actual Return to Compliance Date:	20060118
Return to Compliance Qualifier:	Documented
Violation Responsible Agency:	State
Scheduled Compliance Date:	20020807
Enforcement Identifier:	001
Date of Enforcement Action:	20020702
Enforcement Responsible Agency:	State
Enforcement Docket Number:	Not reported
Enforcement Attorney:	Not reported
Corrective Action Component:	No
Appeal Initiated Date:	Not reported
Appeal Resolution Date:	Not reported
Disposition Status Date:	Not reported
Disposition Status:	Not reported
Disposition Status Description:	Not reported
Consent/Final Order Sequence Number:	Not reported
Consent/Final Order Respondent Name:	Not reported
Consent/Final Order Lead Agency:	Not reported
Enforcement Type:	Notice of Violation
Enforcement Responsible Person:	NEDBH
Enforcement Responsible Sub-Organization:	Not reported
SEP Sequence Number:	Not reported
SEP Expenditure Amount:	Not reported
SEP Scheduled Completion Date:	Not reported
SEP Actual Date:	Not reported
SEP Defaulted Date:	Not reported
SEP Type:	Not reported
SEP Type Description:	Not reported
Proposed Amount:	Not reported
Final Monetary Amount:	Not reported
Paid Amount:	Not reported
Final Count:	Not reported
Final Amount:	Not reported

Found Violation:	Yes
Agency Which Determined Violation:	State
Violation Short Description:	Generators - General
Date Violation was Determined:	20020702
Actual Return to Compliance Date:	20060118
Return to Compliance Qualifier:	Documented
Violation Responsible Agency:	State
Scheduled Compliance Date:	Not reported
Enforcement Identifier:	001
Date of Enforcement Action:	20060118
Enforcement Responsible Agency:	State
Enforcement Docket Number:	Not reported
Enforcement Attorney:	Not reported
Corrective Action Component:	No
Appeal Initiated Date:	Not reported
Appeal Resolution Date:	Not reported
Disposition Status Date:	Not reported
Disposition Status:	Not reported
Disposition Status Description:	Not reported
Consent/Final Order Sequence Number:	Not reported

SMC ACQUISITION CORP (Continued) **1001215084**

Consent/Final Order Respondent Name:	Not reported
Consent/Final Order Lead Agency:	Not reported
Enforcement Type:	FINAL CIVIL JUDICIAL ACTION FOR COMPLIANCE AND/OR MONETARY PENALTY
Enforcement Responsible Person:	NE
Enforcement Responsible Sub-Organization:	Not reported
SEP Sequence Number:	1
SEP Expenditure Amount:	30000
SEP Scheduled Completion Date:	Not reported
SEP Actual Date:	20060508
SEP Defaulted Date:	Not reported
SEP Type:	EAP
SEP Type Description:	Environmental Awareness Programs
Proposed Amount:	Not reported
Final Monetary Amount:	Not reported
Paid Amount:	Not reported
Final Count:	Not reported
Final Amount:	Not reported
Found Violation:	Yes
Agency Which Determined Violation:	State
Violation Short Description:	Generators - General
Date Violation was Determined:	20020702
Actual Return to Compliance Date:	20060118
Return to Compliance Qualifier:	Documented
Violation Responsible Agency:	State
Scheduled Compliance Date:	20020807
Enforcement Identifier:	001
Date of Enforcement Action:	20020702
Enforcement Responsible Agency:	State
Enforcement Docket Number:	Not reported
Enforcement Attorney:	Not reported
Corrective Action Component:	No
Appeal Initiated Date:	Not reported
Appeal Resolution Date:	Not reported
Disposition Status Date:	Not reported
Disposition Status:	Not reported
Disposition Status Description:	Not reported
Consent/Final Order Sequence Number:	Not reported
Consent/Final Order Respondent Name:	Not reported
Consent/Final Order Lead Agency:	Not reported
Enforcement Type:	Notice of Violation
Enforcement Responsible Person:	NEDBH
Enforcement Responsible Sub-Organization:	Not reported
SEP Sequence Number:	Not reported
SEP Expenditure Amount:	Not reported
SEP Scheduled Completion Date:	Not reported
SEP Actual Date:	Not reported
SEP Defaulted Date:	Not reported
SEP Type:	Not reported
SEP Type Description:	Not reported
Proposed Amount:	Not reported
Final Monetary Amount:	Not reported
Paid Amount:	Not reported
Final Count:	Not reported
Final Amount:	Not reported
Found Violation:	Yes

SMC ACQUISITION CORP (Continued) **1001215084**

Agency Which Determined Violation:	State
Violation Short Description:	Generators - General
Date Violation was Determined:	20020702
Actual Return to Compliance Date:	20060118
Return to Compliance Qualifier:	Documented
Violation Responsible Agency:	State
Scheduled Compliance Date:	Not reported
Enforcement Identifier:	001
Date of Enforcement Action:	20060118
Enforcement Responsible Agency:	State
Enforcement Docket Number:	Not reported
Enforcement Attorney:	Not reported
Corrective Action Component:	No
Appeal Initiated Date:	Not reported
Appeal Resolution Date:	Not reported
Disposition Status Date:	Not reported
Disposition Status:	Not reported
Disposition Status Description:	Not reported
Consent/Final Order Sequence Number:	Not reported
Consent/Final Order Respondent Name:	Not reported
Consent/Final Order Lead Agency:	Not reported
Enforcement Type:	FINAL CIVIL JUDICIAL ACTION FOR COMPLIANCE AND/OR MONETARY PENALTY
Enforcement Responsible Person:	NE
Enforcement Responsible Sub-Organization:	Not reported
SEP Sequence Number:	1
SEP Expenditure Amount:	30000
SEP Scheduled Completion Date:	Not reported
SEP Actual Date:	20060508
SEP Defaulted Date:	Not reported
SEP Type:	EAP
SEP Type Description:	Environmental Awareness Programs
Proposed Amount:	Not reported
Final Monetary Amount:	Not reported
Paid Amount:	Not reported
Final Count:	Not reported
Final Amount:	Not reported

Found Violation:	Yes
Agency Which Determined Violation:	State
Violation Short Description:	Generators - General
Date Violation was Determined:	20020702
Actual Return to Compliance Date:	20060118
Return to Compliance Qualifier:	Documented
Violation Responsible Agency:	State
Scheduled Compliance Date:	Not reported
Enforcement Identifier:	001
Date of Enforcement Action:	20060118
Enforcement Responsible Agency:	State
Enforcement Docket Number:	Not reported
Enforcement Attorney:	Not reported
Corrective Action Component:	No
Appeal Initiated Date:	Not reported
Appeal Resolution Date:	Not reported
Disposition Status Date:	Not reported
Disposition Status:	Not reported
Disposition Status Description:	Not reported
Consent/Final Order Sequence Number:	Not reported

SMC ACQUISITION CORP (Continued) **1001215084**

Consent/Final Order Respondent Name: Not reported
Consent/Final Order Lead Agency: Not reported
Enforcement Type: FINAL CIVIL JUDICIAL ACTION FOR COMPLIANCE AND/OR MONETARY PENALTY
Enforcement Responsible Person: NE
Enforcement Responsible Sub-Organization: Not reported
SEP Sequence Number: 1
SEP Expenditure Amount: 30000
SEP Scheduled Completion Date: Not reported
SEP Actual Date: 20060508
SEP Defaulted Date: Not reported
SEP Type: EAP
SEP Type Description: Environmental Awareness Programs
Proposed Amount: Not reported
Final Monetary Amount: Not reported
Paid Amount: Not reported
Final Count: Not reported
Final Amount: Not reported

Found Violation: Yes
Agency Which Determined Violation: State
Violation Short Description: Generators - General
Date Violation was Determined: 20020702
Actual Return to Compliance Date: 20060118
Return to Compliance Qualifier: Documented
Violation Responsible Agency: State
Scheduled Compliance Date: Not reported
Enforcement Identifier: 001
Date of Enforcement Action: 20060118
Enforcement Responsible Agency: State
Enforcement Docket Number: Not reported
Enforcement Attorney: Not reported
Corrective Action Component: No
Appeal Initiated Date: Not reported
Appeal Resolution Date: Not reported
Disposition Status Date: Not reported
Disposition Status: Not reported
Disposition Status Description: Not reported
Consent/Final Order Sequence Number:Not reported
Consent/Final Order Respondent Name: Not reported
Consent/Final Order Lead Agency: Not reported
Enforcement Type: FINAL CIVIL JUDICIAL ACTION FOR COMPLIANCE AND/OR MONETARY PENALTY
Enforcement Responsible Person: NE
Enforcement Responsible Sub-Organization: Not reported
SEP Sequence Number: 1
SEP Expenditure Amount: 30000
SEP Scheduled Completion Date: Not reported
SEP Actual Date: 20060508
SEP Defaulted Date: Not reported
SEP Type: EAP
SEP Type Description: Environmental Awareness Programs
Proposed Amount: Not reported
Final Monetary Amount: Not reported
Paid Amount: Not reported
Final Count: Not reported
Final Amount: Not reported

Found Violation: Yes

SMC ACQUISITION CORP (Continued) **1001215084**

Agency Which Determined Violation:	State
Violation Short Description:	Generators - General
Date Violation was Determined:	20020702
Actual Return to Compliance Date:	20060118
Return to Compliance Qualifier:	Documented
Violation Responsible Agency:	State
Scheduled Compliance Date:	20020807
Enforcement Identifier:	001
Date of Enforcement Action:	20020702
Enforcement Responsible Agency:	State
Enforcement Docket Number:	Not reported
Enforcement Attorney:	Not reported
Corrective Action Component:	No
Appeal Initiated Date:	Not reported
Appeal Resolution Date:	Not reported
Disposition Status Date:	Not reported
Disposition Status:	Not reported
Disposition Status Description:	Not reported
Consent/Final Order Sequence Number:	Not reported
Consent/Final Order Respondent Name:	Not reported
Consent/Final Order Lead Agency:	Not reported
Enforcement Type:	Notice of Violation
Enforcement Responsible Person:	NEDBH
Enforcement Responsible Sub-Organization:	Not reported
SEP Sequence Number:	Not reported
SEP Expenditure Amount:	Not reported
SEP Scheduled Completion Date:	Not reported
SEP Actual Date:	Not reported
SEP Defaulted Date:	Not reported
SEP Type:	Not reported
SEP Type Description:	Not reported
Proposed Amount:	Not reported
Final Monetary Amount:	Not reported
Paid Amount:	Not reported
Final Count:	Not reported
Final Amount:	Not reported

Found Violation:	Yes
Agency Which Determined Violation:	State
Violation Short Description:	Generators - General
Date Violation was Determined:	20020702
Actual Return to Compliance Date:	20060118
Return to Compliance Qualifier:	Documented
Violation Responsible Agency:	State
Scheduled Compliance Date:	20020807
Enforcement Identifier:	001
Date of Enforcement Action:	20020702
Enforcement Responsible Agency:	State
Enforcement Docket Number:	Not reported
Enforcement Attorney:	Not reported
Corrective Action Component:	No
Appeal Initiated Date:	Not reported
Appeal Resolution Date:	Not reported
Disposition Status Date:	Not reported
Disposition Status:	Not reported
Disposition Status Description:	Not reported
Consent/Final Order Sequence Number:	Not reported

SMC ACQUISITION CORP (Continued) **1001215084**

Consent/Final Order Respondent Name:	Not reported
Consent/Final Order Lead Agency:	Not reported
Enforcement Type:	Notice of Violation
Enforcement Responsible Person:	NEDBH
Enforcement Responsible Sub-Organization:	Not reported
SEP Sequence Number:	Not reported
SEP Expenditure Amount:	Not reported
SEP Scheduled Completion Date:	Not reported
SEP Actual Date:	Not reported
SEP Defaulted Date:	Not reported
SEP Type:	Not reported
SEP Type Description:	Not reported
Proposed Amount:	Not reported
Final Monetary Amount:	Not reported
Paid Amount:	Not reported
Final Count:	Not reported
Final Amount:	Not reported
Found Violation:	Yes
Agency Which Determined Violation:	State
Violation Short Description:	Generators - General
Date Violation was Determined:	20020702
Actual Return to Compliance Date:	20060118
Return to Compliance Qualifier:	Documented
Violation Responsible Agency:	State
Scheduled Compliance Date:	Not reported
Enforcement Identifier:	001
Date of Enforcement Action:	20060118
Enforcement Responsible Agency:	State
Enforcement Docket Number:	Not reported
Enforcement Attorney:	Not reported
Corrective Action Component:	No
Appeal Initiated Date:	Not reported
Appeal Resolution Date:	Not reported
Disposition Status Date:	Not reported
Disposition Status:	Not reported
Disposition Status Description:	Not reported
Consent/Final Order Sequence Number:	Not reported
Consent/Final Order Respondent Name:	Not reported
Consent/Final Order Lead Agency:	Not reported
Enforcement Type:	FINAL CIVIL JUDICIAL ACTION FOR COMPLIANCE AND/OR MONETARY PENALTY
Enforcement Responsible Person:	NE
Enforcement Responsible Sub-Organization:	Not reported
SEP Sequence Number:	1
SEP Expenditure Amount:	30000
SEP Scheduled Completion Date:	Not reported
SEP Actual Date:	20060508
SEP Defaulted Date:	Not reported
SEP Type:	EAP
SEP Type Description:	Environmental Awareness Programs
Proposed Amount:	Not reported
Final Monetary Amount:	Not reported
Paid Amount:	Not reported
Final Count:	Not reported
Final Amount:	Not reported
Found Violation:	Yes

SMC ACQUISITION CORP (Continued) **1001215084**

Agency Which Determined Violation:	State
Violation Short Description:	Generators - General
Date Violation was Determined:	20020702
Actual Return to Compliance Date:	20060118
Return to Compliance Qualifier:	Documented
Violation Responsible Agency:	State
Scheduled Compliance Date:	Not reported
Enforcement Identifier:	001
Date of Enforcement Action:	20060118
Enforcement Responsible Agency:	State
Enforcement Docket Number:	Not reported
Enforcement Attorney:	Not reported
Corrective Action Component:	No
Appeal Initiated Date:	Not reported
Appeal Resolution Date:	Not reported
Disposition Status Date:	Not reported
Disposition Status:	Not reported
Disposition Status Description:	Not reported
Consent/Final Order Sequence Number:	Not reported
Consent/Final Order Respondent Name:	Not reported
Consent/Final Order Lead Agency:	Not reported
Enforcement Type:	FINAL CIVIL JUDICIAL ACTION FOR COMPLIANCE AND/OR MONETARY PENALTY
Enforcement Responsible Person:	NE
Enforcement Responsible Sub-Organization:	Not reported
SEP Sequence Number:	1
SEP Expenditure Amount:	30000
SEP Scheduled Completion Date:	Not reported
SEP Actual Date:	20060508
SEP Defaulted Date:	Not reported
SEP Type:	EAP
SEP Type Description:	Environmental Awareness Programs
Proposed Amount:	Not reported
Final Monetary Amount:	Not reported
Paid Amount:	Not reported
Final Count:	Not reported
Final Amount:	Not reported

Found Violation:	Yes
Agency Which Determined Violation:	State
Violation Short Description:	Generators - General
Date Violation was Determined:	20020702
Actual Return to Compliance Date:	20060118
Return to Compliance Qualifier:	Documented
Violation Responsible Agency:	State
Scheduled Compliance Date:	Not reported
Enforcement Identifier:	001
Date of Enforcement Action:	20060118
Enforcement Responsible Agency:	State
Enforcement Docket Number:	Not reported
Enforcement Attorney:	Not reported
Corrective Action Component:	No
Appeal Initiated Date:	Not reported
Appeal Resolution Date:	Not reported
Disposition Status Date:	Not reported
Disposition Status:	Not reported
Disposition Status Description:	Not reported
Consent/Final Order Sequence Number:	Not reported

SMC ACQUISITION CORP (Continued) **1001215084**

Consent/Final Order Respondent Name: Not reported
Consent/Final Order Lead Agency: Not reported
Enforcement Type: FINAL CIVIL JUDICIAL ACTION FOR COMPLIANCE AND/OR MONETARY PENALTY
Enforcement Responsible Person: NE
Enforcement Responsible Sub-Organization: Not reported
SEP Sequence Number: 1
SEP Expenditure Amount: 30000
SEP Scheduled Completion Date: Not reported
SEP Actual Date: 20060508
SEP Defaulted Date: Not reported
SEP Type: EAP
SEP Type Description: Environmental Awareness Programs
Proposed Amount: Not reported
Final Monetary Amount: Not reported
Paid Amount: Not reported
Final Count: Not reported
Final Amount: Not reported

Found Violation: Yes
Agency Which Determined Violation: State
Violation Short Description: Generators - General
Date Violation was Determined: 20020702
Actual Return to Compliance Date: 20060118
Return to Compliance Qualifier: Documented
Violation Responsible Agency: State
Scheduled Compliance Date: Not reported
Enforcement Identifier: 001
Date of Enforcement Action: 20060118
Enforcement Responsible Agency: State
Enforcement Docket Number: Not reported
Enforcement Attorney: Not reported
Corrective Action Component: No
Appeal Initiated Date: Not reported
Appeal Resolution Date: Not reported
Disposition Status Date: Not reported
Disposition Status: Not reported
Disposition Status Description: Not reported
Consent/Final Order Sequence Number:Not reported
Consent/Final Order Respondent Name: Not reported
Consent/Final Order Lead Agency: Not reported
Enforcement Type: FINAL CIVIL JUDICIAL ACTION FOR COMPLIANCE AND/OR MONETARY PENALTY
Enforcement Responsible Person: NE
Enforcement Responsible Sub-Organization: Not reported
SEP Sequence Number: 1
SEP Expenditure Amount: 30000
SEP Scheduled Completion Date: Not reported
SEP Actual Date: 20060508
SEP Defaulted Date: Not reported
SEP Type: EAP
SEP Type Description: Environmental Awareness Programs
Proposed Amount: Not reported
Final Monetary Amount: Not reported
Paid Amount: Not reported
Final Count: Not reported
Final Amount: Not reported

Found Violation: Yes

SMC ACQUISITION CORP (Continued) **1001215084**

Agency Which Determined Violation:	State
Violation Short Description:	Generators - General
Date Violation was Determined:	20020702
Actual Return to Compliance Date:	20060118
Return to Compliance Qualifier:	Documented
Violation Responsible Agency:	State
Scheduled Compliance Date:	Not reported
Enforcement Identifier:	001
Date of Enforcement Action:	20060118
Enforcement Responsible Agency:	State
Enforcement Docket Number:	Not reported
Enforcement Attorney:	Not reported
Corrective Action Component:	No
Appeal Initiated Date:	Not reported
Appeal Resolution Date:	Not reported
Disposition Status Date:	Not reported
Disposition Status:	Not reported
Disposition Status Description:	Not reported
Consent/Final Order Sequence Number:	Not reported
Consent/Final Order Respondent Name:	Not reported
Consent/Final Order Lead Agency:	Not reported
Enforcement Type:	FINAL CIVIL JUDICIAL ACTION FOR COMPLIANCE AND/OR MONETARY PENALTY
Enforcement Responsible Person:	NE
Enforcement Responsible Sub-Organization:	Not reported
SEP Sequence Number:	1
SEP Expenditure Amount:	30000
SEP Scheduled Completion Date:	Not reported
SEP Actual Date:	20060508
SEP Defaulted Date:	Not reported
SEP Type:	EAP
SEP Type Description:	Environmental Awareness Programs
Proposed Amount:	Not reported
Final Monetary Amount:	Not reported
Paid Amount:	Not reported
Final Count:	Not reported
Final Amount:	Not reported

Found Violation:	Yes
Agency Which Determined Violation:	State
Violation Short Description:	Permits - Application
Date Violation was Determined:	20020702
Actual Return to Compliance Date:	20060118
Return to Compliance Qualifier:	Documented
Violation Responsible Agency:	State
Scheduled Compliance Date:	20020807
Enforcement Identifier:	001
Date of Enforcement Action:	20020702
Enforcement Responsible Agency:	State
Enforcement Docket Number:	Not reported
Enforcement Attorney:	Not reported
Corrective Action Component:	No
Appeal Initiated Date:	Not reported
Appeal Resolution Date:	Not reported
Disposition Status Date:	Not reported
Disposition Status:	Not reported
Disposition Status Description:	Not reported
Consent/Final Order Sequence Number:	Not reported

SMC ACQUISITION CORP (Continued) **1001215084**

Consent/Final Order Respondent Name: Not reported
Consent/Final Order Lead Agency: Not reported
Enforcement Type: Notice of Violation
Enforcement Responsible Person: NEDBH
Enforcement Responsible Sub-Organization: Not reported
SEP Sequence Number: Not reported
SEP Expenditure Amount: Not reported
SEP Scheduled Completion Date: Not reported
SEP Actual Date: Not reported
SEP Defaulted Date: Not reported
SEP Type: Not reported
SEP Type Description: Not reported
Proposed Amount: Not reported
Final Monetary Amount: Not reported
Paid Amount: Not reported
Final Count: Not reported
Final Amount: Not reported

Found Violation: Yes
Agency Which Determined Violation: State
Violation Short Description: Generators - General
Date Violation was Determined: 20020702
Actual Return to Compliance Date: 20060118
Return to Compliance Qualifier: Documented
Violation Responsible Agency: State
Scheduled Compliance Date: 20020807
Enforcement Identifier: 001
Date of Enforcement Action: 20020702
Enforcement Responsible Agency: State
Enforcement Docket Number: Not reported
Enforcement Attorney: Not reported
Corrective Action Component: No
Appeal Initiated Date: Not reported
Appeal Resolution Date: Not reported
Disposition Status Date: Not reported
Disposition Status: Not reported
Disposition Status Description: Not reported
Consent/Final Order Sequence Number: Not reported
Consent/Final Order Respondent Name: Not reported
Consent/Final Order Lead Agency: Not reported
Enforcement Type: Notice of Violation
Enforcement Responsible Person: NEDBH
Enforcement Responsible Sub-Organization: Not reported
SEP Sequence Number: Not reported
SEP Expenditure Amount: Not reported
SEP Scheduled Completion Date: Not reported
SEP Actual Date: Not reported
SEP Defaulted Date: Not reported
SEP Type: Not reported
SEP Type Description: Not reported
Proposed Amount: Not reported
Final Monetary Amount: Not reported
Paid Amount: Not reported
Final Count: Not reported
Final Amount: Not reported

Found Violation: Yes

SMC ACQUISITION CORP (Continued) **1001215084**

Agency Which Determined Violation:	State
Violation Short Description:	Generators - General
Date Violation was Determined:	20020702
Actual Return to Compliance Date:	20060118
Return to Compliance Qualifier:	Documented
Violation Responsible Agency:	State
Scheduled Compliance Date:	Not reported
Enforcement Identifier:	001
Date of Enforcement Action:	20060118
Enforcement Responsible Agency:	State
Enforcement Docket Number:	Not reported
Enforcement Attorney:	Not reported
Corrective Action Component:	No
Appeal Initiated Date:	Not reported
Appeal Resolution Date:	Not reported
Disposition Status Date:	Not reported
Disposition Status:	Not reported
Disposition Status Description:	Not reported
Consent/Final Order Sequence Number:	Not reported
Consent/Final Order Respondent Name:	Not reported
Consent/Final Order Lead Agency:	Not reported
Enforcement Type:	FINAL CIVIL JUDICIAL ACTION FOR COMPLIANCE AND/OR MONETARY PENALTY
Enforcement Responsible Person:	NE
Enforcement Responsible Sub-Organization:	Not reported
SEP Sequence Number:	1
SEP Expenditure Amount:	30000
SEP Scheduled Completion Date:	Not reported
SEP Actual Date:	20060508
SEP Defaulted Date:	Not reported
SEP Type:	EAP
SEP Type Description:	Environmental Awareness Programs
Proposed Amount:	Not reported
Final Monetary Amount:	Not reported
Paid Amount:	Not reported
Final Count:	Not reported
Final Amount:	Not reported

Found Violation:	Yes
Agency Which Determined Violation:	State
Violation Short Description:	Generators - General
Date Violation was Determined:	20020702
Actual Return to Compliance Date:	20060118
Return to Compliance Qualifier:	Documented
Violation Responsible Agency:	State
Scheduled Compliance Date:	Not reported
Enforcement Identifier:	Not reported
Date of Enforcement Action:	Not reported
Enforcement Responsible Agency:	Not reported
Enforcement Docket Number:	Not reported
Enforcement Attorney:	Not reported
Corrective Action Component:	Not reported
Appeal Initiated Date:	Not reported
Appeal Resolution Date:	Not reported
Disposition Status Date:	Not reported
Disposition Status:	Not reported
Disposition Status Description:	Not reported
Consent/Final Order Sequence Number:	Not reported

SMC ACQUISITION CORP (Continued) **1001215084**

Consent/Final Order Respondent Name: Not reported
Consent/Final Order Lead Agency: Not reported
Enforcement Type: Not reported
Enforcement Responsible Person: Not reported
Enforcement Responsible Sub-Organization: Not reported
SEP Sequence Number: Not reported
SEP Expenditure Amount: Not reported
SEP Scheduled Completion Date: Not reported
SEP Actual Date: Not reported
SEP Defaulted Date: Not reported
SEP Type: Not reported
SEP Type Description: Not reported
Proposed Amount: Not reported
Final Monetary Amount: Not reported
Paid Amount: Not reported
Final Count: Not reported
Final Amount: Not reported

Found Violation: Yes
Agency Which Determined Violation: State
Violation Short Description: Generators - General
Date Violation was Determined: 20020702
Actual Return to Compliance Date: 20060118
Return to Compliance Qualifier: Documented
Violation Responsible Agency: State
Scheduled Compliance Date: Not reported
Enforcement Identifier: 001
Date of Enforcement Action: 20060118
Enforcement Responsible Agency: State
Enforcement Docket Number: Not reported
Enforcement Attorney: Not reported
Corrective Action Component: No
Appeal Initiated Date: Not reported
Appeal Resolution Date: Not reported
Disposition Status Date: Not reported
Disposition Status: Not reported
Disposition Status Description: Not reported
Consent/Final Order Sequence Number: Not reported
Consent/Final Order Respondent Name: Not reported
Consent/Final Order Lead Agency: Not reported
Enforcement Type: FINAL CIVIL JUDICIAL ACTION FOR COMPLIANCE AND/OR MONETARY PENALTY
Enforcement Responsible Person: NE
Enforcement Responsible Sub-Organization: Not reported
SEP Sequence Number: 1
SEP Expenditure Amount: 30000
SEP Scheduled Completion Date: Not reported
SEP Actual Date: 20060508
SEP Defaulted Date: Not reported
SEP Type: EAP
SEP Type Description: Environmental Awareness Programs
Proposed Amount: Not reported
Final Monetary Amount: Not reported
Paid Amount: Not reported
Final Count: Not reported
Final Amount: Not reported

Found Violation: Yes

SMC ACQUISITION CORP (Continued) **1001215084**

Agency Which Determined Violation:	State
Violation Short Description:	Generators - General
Date Violation was Determined:	20020702
Actual Return to Compliance Date:	20060118
Return to Compliance Qualifier:	Documented
Violation Responsible Agency:	State
Scheduled Compliance Date:	Not reported
Enforcement Identifier:	001
Date of Enforcement Action:	20060118
Enforcement Responsible Agency:	State
Enforcement Docket Number:	Not reported
Enforcement Attorney:	Not reported
Corrective Action Component:	No
Appeal Initiated Date:	Not reported
Appeal Resolution Date:	Not reported
Disposition Status Date:	Not reported
Disposition Status:	Not reported
Disposition Status Description:	Not reported
Consent/Final Order Sequence Number:	Not reported
Consent/Final Order Respondent Name:	Not reported
Consent/Final Order Lead Agency:	Not reported
Enforcement Type:	FINAL CIVIL JUDICIAL ACTION FOR COMPLIANCE AND/OR MONETARY PENALTY
Enforcement Responsible Person:	NE
Enforcement Responsible Sub-Organization:	Not reported
SEP Sequence Number:	1
SEP Expenditure Amount:	30000
SEP Scheduled Completion Date:	Not reported
SEP Actual Date:	20060508
SEP Defaulted Date:	Not reported
SEP Type:	EAP
SEP Type Description:	Environmental Awareness Programs
Proposed Amount:	Not reported
Final Monetary Amount:	Not reported
Paid Amount:	Not reported
Final Count:	Not reported
Final Amount:	Not reported

Found Violation:	Yes
Agency Which Determined Violation:	State
Violation Short Description:	Permits - Application
Date Violation was Determined:	20020702
Actual Return to Compliance Date:	20060118
Return to Compliance Qualifier:	Documented
Violation Responsible Agency:	State
Scheduled Compliance Date:	Not reported
Enforcement Identifier:	Not reported
Date of Enforcement Action:	Not reported
Enforcement Responsible Agency:	Not reported
Enforcement Docket Number:	Not reported
Enforcement Attorney:	Not reported
Corrective Action Component:	Not reported
Appeal Initiated Date:	Not reported
Appeal Resolution Date:	Not reported
Disposition Status Date:	Not reported
Disposition Status:	Not reported
Disposition Status Description:	Not reported
Consent/Final Order Sequence Number:	Not reported

SMC ACQUISITION CORP (Continued) **1001215084**

Consent/Final Order Respondent Name: Not reported
Consent/Final Order Lead Agency: Not reported
Enforcement Type: Not reported
Enforcement Responsible Person: Not reported
Enforcement Responsible Sub-Organization: Not reported
SEP Sequence Number: Not reported
SEP Expenditure Amount: Not reported
SEP Scheduled Completion Date: Not reported
SEP Actual Date: Not reported
SEP Defaulted Date: Not reported
SEP Type: Not reported
SEP Type Description: Not reported
Proposed Amount: Not reported
Final Monetary Amount: Not reported
Paid Amount: Not reported
Final Count: Not reported
Final Amount: Not reported

Found Violation: Yes
Agency Which Determined Violation: State
Violation Short Description: Generators - General
Date Violation was Determined: 20020702
Actual Return to Compliance Date: 20060118
Return to Compliance Qualifier: Documented
Violation Responsible Agency: State
Scheduled Compliance Date: Not reported
Enforcement Identifier: 001
Date of Enforcement Action: 20060118
Enforcement Responsible Agency: State
Enforcement Docket Number: Not reported
Enforcement Attorney: Not reported
Corrective Action Component: No
Appeal Initiated Date: Not reported
Appeal Resolution Date: Not reported
Disposition Status Date: Not reported
Disposition Status: Not reported
Disposition Status Description: Not reported
Consent/Final Order Sequence Number: Not reported
Consent/Final Order Respondent Name: Not reported
Consent/Final Order Lead Agency: Not reported
Enforcement Type: FINAL CIVIL JUDICIAL ACTION FOR COMPLIANCE AND/OR MONETARY PENALTY
Enforcement Responsible Person: NE
Enforcement Responsible Sub-Organization: Not reported
SEP Sequence Number: 1
SEP Expenditure Amount: 30000
SEP Scheduled Completion Date: Not reported
SEP Actual Date: 20060508
SEP Defaulted Date: Not reported
SEP Type: EAP
SEP Type Description: Environmental Awareness Programs
Proposed Amount: Not reported
Final Monetary Amount: Not reported
Paid Amount: Not reported
Final Count: Not reported
Final Amount: Not reported

Found Violation: No

SMC ACQUISITION CORP (Continued) **1001215084**

Agency Which Determined Violation:	Not reported
Violation Short Description:	Not reported
Date Violation was Determined:	Not reported
Actual Return to Compliance Date:	Not reported
Return to Compliance Qualifier:	Not reported
Violation Responsible Agency:	Not reported
Scheduled Compliance Date:	Not reported
Enforcement Identifier:	Not reported
Date of Enforcement Action:	Not reported
Enforcement Responsible Agency:	Not reported
Enforcement Docket Number:	Not reported
Enforcement Attorney:	Not reported
Corrective Action Component:	Not reported
Appeal Initiated Date:	Not reported
Appeal Resolution Date:	Not reported
Disposition Status Date:	Not reported
Disposition Status:	Not reported
Disposition Status Description:	Not reported
Consent/Final Order Sequence Number:	Not reported
Consent/Final Order Respondent Name:	Not reported
Consent/Final Order Lead Agency:	Not reported
Enforcement Type:	Not reported
Enforcement Responsible Person:	Not reported
Enforcement Responsible Sub-Organization:	Not reported
SEP Sequence Number:	Not reported
SEP Expenditure Amount:	Not reported
SEP Scheduled Completion Date:	Not reported
SEP Actual Date:	Not reported
SEP Defaulted Date:	Not reported
SEP Type:	Not reported
SEP Type Description:	Not reported
Proposed Amount:	Not reported
Final Monetary Amount:	Not reported
Paid Amount:	Not reported
Final Count:	Not reported
Final Amount:	Not reported

Found Violation:	Yes
Agency Which Determined Violation:	State
Violation Short Description:	Generators - General
Date Violation was Determined:	20020702
Actual Return to Compliance Date:	20060118
Return to Compliance Qualifier:	Documented
Violation Responsible Agency:	State
Scheduled Compliance Date:	Not reported
Enforcement Identifier:	001
Date of Enforcement Action:	20060118
Enforcement Responsible Agency:	State
Enforcement Docket Number:	Not reported
Enforcement Attorney:	Not reported
Corrective Action Component:	No
Appeal Initiated Date:	Not reported
Appeal Resolution Date:	Not reported
Disposition Status Date:	Not reported
Disposition Status:	Not reported
Disposition Status Description:	Not reported
Consent/Final Order Sequence Number:	Not reported

SMC ACQUISITION CORP (Continued) **1001215084**

Consent/Final Order Respondent Name:	Not reported
Consent/Final Order Lead Agency:	Not reported
Enforcement Type:	FINAL CIVIL JUDICIAL ACTION FOR COMPLIANCE AND/OR MONETARY PENALTY
Enforcement Responsible Person:	NE
Enforcement Responsible Sub-Organization:	Not reported
SEP Sequence Number:	1
SEP Expenditure Amount:	30000
SEP Scheduled Completion Date:	Not reported
SEP Actual Date:	20060508
SEP Defaulted Date:	Not reported
SEP Type:	EAP
SEP Type Description:	Environmental Awareness Programs
Proposed Amount:	Not reported
Final Monetary Amount:	Not reported
Paid Amount:	Not reported
Final Count:	Not reported
Final Amount:	Not reported
Found Violation:	Yes
Agency Which Determined Violation:	State
Violation Short Description:	Generators - General
Date Violation was Determined:	20020702
Actual Return to Compliance Date:	20060118
Return to Compliance Qualifier:	Documented
Violation Responsible Agency:	State
Scheduled Compliance Date:	20020807
Enforcement Identifier:	001
Date of Enforcement Action:	20020702
Enforcement Responsible Agency:	State
Enforcement Docket Number:	Not reported
Enforcement Attorney:	Not reported
Corrective Action Component:	No
Appeal Initiated Date:	Not reported
Appeal Resolution Date:	Not reported
Disposition Status Date:	Not reported
Disposition Status:	Not reported
Disposition Status Description:	Not reported
Consent/Final Order Sequence Number:	Not reported
Consent/Final Order Respondent Name:	Not reported
Consent/Final Order Lead Agency:	Not reported
Enforcement Type:	Notice of Violation
Enforcement Responsible Person:	NEDBH
Enforcement Responsible Sub-Organization:	Not reported
SEP Sequence Number:	Not reported
SEP Expenditure Amount:	Not reported
SEP Scheduled Completion Date:	Not reported
SEP Actual Date:	Not reported
SEP Defaulted Date:	Not reported
SEP Type:	Not reported
SEP Type Description:	Not reported
Proposed Amount:	Not reported
Final Monetary Amount:	Not reported
Paid Amount:	Not reported
Final Count:	Not reported
Final Amount:	Not reported
Found Violation:	Yes

SMC ACQUISITION CORP (Continued) **1001215084**

Agency Which Determined Violation:	State
Violation Short Description:	Generators - General
Date Violation was Determined:	20020702
Actual Return to Compliance Date:	20060118
Return to Compliance Qualifier:	Documented
Violation Responsible Agency:	State
Scheduled Compliance Date:	Not reported
Enforcement Identifier:	001
Date of Enforcement Action:	20060118
Enforcement Responsible Agency:	State
Enforcement Docket Number:	Not reported
Enforcement Attorney:	Not reported
Corrective Action Component:	No
Appeal Initiated Date:	Not reported
Appeal Resolution Date:	Not reported
Disposition Status Date:	Not reported
Disposition Status:	Not reported
Disposition Status Description:	Not reported
Consent/Final Order Sequence Number:	Not reported
Consent/Final Order Respondent Name:	Not reported
Consent/Final Order Lead Agency:	Not reported
Enforcement Type:	FINAL CIVIL JUDICIAL ACTION FOR COMPLIANCE AND/OR MONETARY PENALTY
Enforcement Responsible Person:	NE
Enforcement Responsible Sub-Organization:	Not reported
SEP Sequence Number:	1
SEP Expenditure Amount:	30000
SEP Scheduled Completion Date:	Not reported
SEP Actual Date:	20060508
SEP Defaulted Date:	Not reported
SEP Type:	EAP
SEP Type Description:	Environmental Awareness Programs
Proposed Amount:	Not reported
Final Monetary Amount:	Not reported
Paid Amount:	Not reported
Final Count:	Not reported
Final Amount:	Not reported

Found Violation:	Yes
Agency Which Determined Violation:	State
Violation Short Description:	Generators - General
Date Violation was Determined:	20020702
Actual Return to Compliance Date:	20060118
Return to Compliance Qualifier:	Documented
Violation Responsible Agency:	State
Scheduled Compliance Date:	20020807
Enforcement Identifier:	001
Date of Enforcement Action:	20020702
Enforcement Responsible Agency:	State
Enforcement Docket Number:	Not reported
Enforcement Attorney:	Not reported
Corrective Action Component:	No
Appeal Initiated Date:	Not reported
Appeal Resolution Date:	Not reported
Disposition Status Date:	Not reported
Disposition Status:	Not reported
Disposition Status Description:	Not reported
Consent/Final Order Sequence Number:	Not reported

SMC ACQUISITION CORP (Continued) **1001215084**

Consent/Final Order Respondent Name:	Not reported
Consent/Final Order Lead Agency:	Not reported
Enforcement Type:	Notice of Violation
Enforcement Responsible Person:	NEDBH
Enforcement Responsible Sub-Organization:	Not reported
SEP Sequence Number:	Not reported
SEP Expenditure Amount:	Not reported
SEP Scheduled Completion Date:	Not reported
SEP Actual Date:	Not reported
SEP Defaulted Date:	Not reported
SEP Type:	Not reported
SEP Type Description:	Not reported
Proposed Amount:	Not reported
Final Monetary Amount:	Not reported
Paid Amount:	Not reported
Final Count:	Not reported
Final Amount:	Not reported
Found Violation:	Yes
Agency Which Determined Violation:	State
Violation Short Description:	Generators - General
Date Violation was Determined:	20020702
Actual Return to Compliance Date:	20060118
Return to Compliance Qualifier:	Documented
Violation Responsible Agency:	State
Scheduled Compliance Date:	Not reported
Enforcement Identifier:	001
Date of Enforcement Action:	20060118
Enforcement Responsible Agency:	State
Enforcement Docket Number:	Not reported
Enforcement Attorney:	Not reported
Corrective Action Component:	No
Appeal Initiated Date:	Not reported
Appeal Resolution Date:	Not reported
Disposition Status Date:	Not reported
Disposition Status:	Not reported
Disposition Status Description:	Not reported
Consent/Final Order Sequence Number:	Not reported
Consent/Final Order Respondent Name:	Not reported
Consent/Final Order Lead Agency:	Not reported
Enforcement Type:	FINAL CIVIL JUDICIAL ACTION FOR COMPLIANCE AND/OR MONETARY PENALTY
Enforcement Responsible Person:	NE
Enforcement Responsible Sub-Organization:	Not reported
SEP Sequence Number:	1
SEP Expenditure Amount:	30000
SEP Scheduled Completion Date:	Not reported
SEP Actual Date:	20060508
SEP Defaulted Date:	Not reported
SEP Type:	EAP
SEP Type Description:	Environmental Awareness Programs
Proposed Amount:	Not reported
Final Monetary Amount:	Not reported
Paid Amount:	Not reported
Final Count:	Not reported
Final Amount:	Not reported
Found Violation:	Yes

SMC ACQUISITION CORP (Continued) **1001215084**

Agency Which Determined Violation:	State
Violation Short Description:	Generators - General
Date Violation was Determined:	20020702
Actual Return to Compliance Date:	20060118
Return to Compliance Qualifier:	Documented
Violation Responsible Agency:	State
Scheduled Compliance Date:	20020807
Enforcement Identifier:	001
Date of Enforcement Action:	20020702
Enforcement Responsible Agency:	State
Enforcement Docket Number:	Not reported
Enforcement Attorney:	Not reported
Corrective Action Component:	No
Appeal Initiated Date:	Not reported
Appeal Resolution Date:	Not reported
Disposition Status Date:	Not reported
Disposition Status:	Not reported
Disposition Status Description:	Not reported
Consent/Final Order Sequence Number:	Not reported
Consent/Final Order Respondent Name:	Not reported
Consent/Final Order Lead Agency:	Not reported
Enforcement Type:	Notice of Violation
Enforcement Responsible Person:	NEDBH
Enforcement Responsible Sub-Organization:	Not reported
SEP Sequence Number:	Not reported
SEP Expenditure Amount:	Not reported
SEP Scheduled Completion Date:	Not reported
SEP Actual Date:	Not reported
SEP Defaulted Date:	Not reported
SEP Type:	Not reported
SEP Type Description:	Not reported
Proposed Amount:	Not reported
Final Monetary Amount:	Not reported
Paid Amount:	Not reported
Final Count:	Not reported
Final Amount:	Not reported

Found Violation:	Yes
Agency Which Determined Violation:	State
Violation Short Description:	Generators - General
Date Violation was Determined:	20020702
Actual Return to Compliance Date:	20060118
Return to Compliance Qualifier:	Documented
Violation Responsible Agency:	State
Scheduled Compliance Date:	Not reported
Enforcement Identifier:	Not reported
Date of Enforcement Action:	Not reported
Enforcement Responsible Agency:	Not reported
Enforcement Docket Number:	Not reported
Enforcement Attorney:	Not reported
Corrective Action Component:	Not reported
Appeal Initiated Date:	Not reported
Appeal Resolution Date:	Not reported
Disposition Status Date:	Not reported
Disposition Status:	Not reported
Disposition Status Description:	Not reported
Consent/Final Order Sequence Number:	Not reported

SMC ACQUISITION CORP (Continued) **1001215084**

Consent/Final Order Respondent Name:	Not reported
Consent/Final Order Lead Agency:	Not reported
Enforcement Type:	Not reported
Enforcement Responsible Person:	Not reported
Enforcement Responsible Sub-Organization:	Not reported
SEP Sequence Number:	Not reported
SEP Expenditure Amount:	Not reported
SEP Scheduled Completion Date:	Not reported
SEP Actual Date:	Not reported
SEP Defaulted Date:	Not reported
SEP Type:	Not reported
SEP Type Description:	Not reported
Proposed Amount:	Not reported
Final Monetary Amount:	Not reported
Paid Amount:	Not reported
Final Count:	Not reported
Final Amount:	Not reported

Evaluation Action Summary:

Evaluation Date:	20060118
Evaluation Responsible Agency:	State
Found Violation:	Yes
Evaluation Type Description:	NOT A SIGNIFICANT NON-COMPLIER
Evaluation Responsible Person Identifier:	Not reported
Evaluation Responsible Sub-Organization:	Not reported
Actual Return to Compliance Date:	20060118
Scheduled Compliance Date:	20020807
Date of Request:	Not reported
Date Response Received:	Not reported
Request Agency:	Not reported
Former Citation:	Not reported

Evaluation Date:	20021009
Evaluation Responsible Agency:	State
Found Violation:	Yes
Evaluation Type Description:	SIGNIFICANT NON-COMPLIER
Evaluation Responsible Person Identifier:	NEJLE
Evaluation Responsible Sub-Organization:	Not reported
Actual Return to Compliance Date:	20060118
Scheduled Compliance Date:	Not reported
Date of Request:	Not reported
Date Response Received:	Not reported
Request Agency:	Not reported
Former Citation:	Not reported

Evaluation Date:	20020117
Evaluation Responsible Agency:	State
Found Violation:	Yes
Evaluation Type Description:	COMPLIANCE EVALUATION INSPECTION ON-SITE
Evaluation Responsible Person Identifier:	NEJLE
Evaluation Responsible Sub-Organization:	Not reported
Actual Return to Compliance Date:	20060118
Scheduled Compliance Date:	20020807
Date of Request:	Not reported
Date Response Received:	Not reported
Request Agency:	Not reported
Former Citation:	Not reported

SMC ACQUISITION CORP (Continued) **1001215084**

Evaluation Date:	20020321
Evaluation Responsible Agency:	State
Found Violation:	Yes
Evaluation Type Description:	COMPLIANCE EVALUATION INSPECTION ON-SITE
Evaluation Responsible Person Identifier:	NEJLE
Evaluation Responsible Sub-Organization:	Not reported
Actual Return to Compliance Date:	20060118
Scheduled Compliance Date:	Not reported
Date of Request:	Not reported
Date Response Received:	Not reported
Request Agency:	Not reported
Former Citation:	Not reported

Evaluation Date:	20020117
Evaluation Responsible Agency:	State
Found Violation:	Yes
Evaluation Type Description:	COMPLIANCE EVALUATION INSPECTION ON-SITE
Evaluation Responsible Person Identifier:	NEJLE
Evaluation Responsible Sub-Organization:	Not reported
Actual Return to Compliance Date:	20060118
Scheduled Compliance Date:	Not reported
Date of Request:	Not reported
Date Response Received:	Not reported
Request Agency:	Not reported
Former Citation:	Not reported

Evaluation Date:	20021009
Evaluation Responsible Agency:	State
Found Violation:	Yes
Evaluation Type Description:	SIGNIFICANT NON-COMPLIER
Evaluation Responsible Person Identifier:	NEJLE
Evaluation Responsible Sub-Organization:	Not reported
Actual Return to Compliance Date:	20060118
Scheduled Compliance Date:	Not reported
Date of Request:	Not reported
Date Response Received:	Not reported
Request Agency:	Not reported
Former Citation:	Not reported

Evaluation Date:	20060118
Evaluation Responsible Agency:	State
Found Violation:	Yes
Evaluation Type Description:	NOT A SIGNIFICANT NON-COMPLIER
Evaluation Responsible Person Identifier:	Not reported
Evaluation Responsible Sub-Organization:	Not reported
Actual Return to Compliance Date:	20060118
Scheduled Compliance Date:	Not reported
Date of Request:	Not reported
Date Response Received:	Not reported
Request Agency:	Not reported
Former Citation:	Not reported

Evaluation Date:	20020117
Evaluation Responsible Agency:	State
Found Violation:	Yes
Evaluation Type Description:	COMPLIANCE EVALUATION INSPECTION ON-SITE
Evaluation Responsible Person Identifier:	NEJLE

SMC ACQUISITION CORP (Continued) **1001215084**

Evaluation Responsible Sub-Organization:	Not reported
Actual Return to Compliance Date:	20060118
Scheduled Compliance Date:	Not reported
Date of Request:	Not reported
Date Response Received:	Not reported
Request Agency:	Not reported
Former Citation:	Not reported

Evaluation Date:	20021009
Evaluation Responsible Agency:	State
Found Violation:	Yes
Evaluation Type Description:	SIGNIFICANT NON-COMPLIER
Evaluation Responsible Person Identifier:	NEJLE
Evaluation Responsible Sub-Organization:	Not reported
Actual Return to Compliance Date:	20060118
Scheduled Compliance Date:	Not reported
Date of Request:	Not reported
Date Response Received:	Not reported
Request Agency:	Not reported
Former Citation:	Not reported

Evaluation Date:	20020321
Evaluation Responsible Agency:	State
Found Violation:	Yes
Evaluation Type Description:	COMPLIANCE EVALUATION INSPECTION ON-SITE
Evaluation Responsible Person Identifier:	NEJLE
Evaluation Responsible Sub-Organization:	Not reported
Actual Return to Compliance Date:	20060118
Scheduled Compliance Date:	20020807
Date of Request:	Not reported
Date Response Received:	Not reported
Request Agency:	Not reported
Former Citation:	Not reported

Evaluation Date:	20060118
Evaluation Responsible Agency:	State
Found Violation:	Yes
Evaluation Type Description:	NOT A SIGNIFICANT NON-COMPLIER
Evaluation Responsible Person Identifier:	Not reported
Evaluation Responsible Sub-Organization:	Not reported
Actual Return to Compliance Date:	20060118
Scheduled Compliance Date:	Not reported
Date of Request:	Not reported
Date Response Received:	Not reported
Request Agency:	Not reported
Former Citation:	Not reported

Evaluation Date:	20020117
Evaluation Responsible Agency:	State
Found Violation:	Yes
Evaluation Type Description:	COMPLIANCE EVALUATION INSPECTION ON-SITE
Evaluation Responsible Person Identifier:	NEJLE
Evaluation Responsible Sub-Organization:	Not reported
Actual Return to Compliance Date:	20060118
Scheduled Compliance Date:	Not reported
Date of Request:	Not reported
Date Response Received:	Not reported

SMC ACQUISITION CORP (Continued) **1001215084**

Request Agency:	Not reported
Former Citation:	Not reported
Evaluation Date:	20060118
Evaluation Responsible Agency:	State
Found Violation:	Yes
Evaluation Type Description:	NOT A SIGNIFICANT NON-COMPLIER
Evaluation Responsible Person Identifier:	Not reported
Evaluation Responsible Sub-Organization:	Not reported
Actual Return to Compliance Date:	20060118
Scheduled Compliance Date:	Not reported
Date of Request:	Not reported
Date Response Received:	Not reported
Request Agency:	Not reported
Former Citation:	Not reported
Evaluation Date:	20050928
Evaluation Responsible Agency:	State
Found Violation:	No
Evaluation Type Description:	FINANCIAL RECORD REVIEW
Evaluation Responsible Person Identifier:	NEKLP
Evaluation Responsible Sub-Organization:	Not reported
Actual Return to Compliance Date:	Not reported
Scheduled Compliance Date:	Not reported
Date of Request:	Not reported
Date Response Received:	Not reported
Request Agency:	Not reported
Former Citation:	Not reported
Evaluation Date:	20021009
Evaluation Responsible Agency:	State
Found Violation:	Yes
Evaluation Type Description:	SIGNIFICANT NON-COMPLIER
Evaluation Responsible Person Identifier:	NEJLE
Evaluation Responsible Sub-Organization:	Not reported
Actual Return to Compliance Date:	20060118
Scheduled Compliance Date:	20020807
Date of Request:	Not reported
Date Response Received:	Not reported
Request Agency:	Not reported
Former Citation:	Not reported
Evaluation Date:	20060118
Evaluation Responsible Agency:	State
Found Violation:	Yes
Evaluation Type Description:	NOT A SIGNIFICANT NON-COMPLIER
Evaluation Responsible Person Identifier:	Not reported
Evaluation Responsible Sub-Organization:	Not reported
Actual Return to Compliance Date:	20060118
Scheduled Compliance Date:	20020807
Date of Request:	Not reported
Date Response Received:	Not reported
Request Agency:	Not reported
Former Citation:	Not reported
Evaluation Date:	20020321
Evaluation Responsible Agency:	State

SMC ACQUISITION CORP (Continued) **1001215084**

Found Violation:	Yes
Evaluation Type Description:	COMPLIANCE EVALUATION INSPECTION ON-SITE
Evaluation Responsible Person Identifier:	NEJLE
Evaluation Responsible Sub-Organization:	Not reported
Actual Return to Compliance Date:	20060118
Scheduled Compliance Date:	Not reported
Date of Request:	Not reported
Date Response Received:	Not reported
Request Agency:	Not reported
Former Citation:	Not reported

Evaluation Date:	20020321
Evaluation Responsible Agency:	State
Found Violation:	Yes
Evaluation Type Description:	COMPLIANCE EVALUATION INSPECTION ON-SITE
Evaluation Responsible Person Identifier:	NEJLE
Evaluation Responsible Sub-Organization:	Not reported
Actual Return to Compliance Date:	20060118
Scheduled Compliance Date:	Not reported
Date of Request:	Not reported
Date Response Received:	Not reported
Request Agency:	Not reported
Former Citation:	Not reported

Evaluation Date:	20021009
Evaluation Responsible Agency:	State
Found Violation:	Yes
Evaluation Type Description:	SIGNIFICANT NON-COMPLIER
Evaluation Responsible Person Identifier:	NEJLE
Evaluation Responsible Sub-Organization:	Not reported
Actual Return to Compliance Date:	20060118
Scheduled Compliance Date:	Not reported
Date of Request:	Not reported
Date Response Received:	Not reported
Request Agency:	Not reported
Former Citation:	Not reported

Evaluation Date:	20060118
Evaluation Responsible Agency:	State
Found Violation:	Yes
Evaluation Type Description:	NOT A SIGNIFICANT NON-COMPLIER
Evaluation Responsible Person Identifier:	Not reported
Evaluation Responsible Sub-Organization:	Not reported
Actual Return to Compliance Date:	20060118
Scheduled Compliance Date:	20020807
Date of Request:	Not reported
Date Response Received:	Not reported
Request Agency:	Not reported
Former Citation:	Not reported

Evaluation Date:	20020321
Evaluation Responsible Agency:	State
Found Violation:	Yes
Evaluation Type Description:	COMPLIANCE EVALUATION INSPECTION ON-SITE
Evaluation Responsible Person Identifier:	NEJLE
Evaluation Responsible Sub-Organization:	Not reported
Actual Return to Compliance Date:	20060118

SMC ACQUISITION CORP (Continued) **1001215084**

Scheduled Compliance Date:	20020807
Date of Request:	Not reported
Date Response Received:	Not reported
Request Agency:	Not reported
Former Citation:	Not reported
Evaluation Date:	20060118
Evaluation Responsible Agency:	State
Found Violation:	Yes
Evaluation Type Description:	NOT A SIGNIFICANT NON-COMPLIER
Evaluation Responsible Person Identifier:	Not reported
Evaluation Responsible Sub-Organization:	Not reported
Actual Return to Compliance Date:	20060118
Scheduled Compliance Date:	20020807
Date of Request:	Not reported
Date Response Received:	Not reported
Request Agency:	Not reported
Former Citation:	Not reported
Evaluation Date:	20060118
Evaluation Responsible Agency:	State
Found Violation:	Yes
Evaluation Type Description:	NOT A SIGNIFICANT NON-COMPLIER
Evaluation Responsible Person Identifier:	Not reported
Evaluation Responsible Sub-Organization:	Not reported
Actual Return to Compliance Date:	20060118
Scheduled Compliance Date:	Not reported
Date of Request:	Not reported
Date Response Received:	Not reported
Request Agency:	Not reported
Former Citation:	Not reported
Evaluation Date:	20020321
Evaluation Responsible Agency:	State
Found Violation:	Yes
Evaluation Type Description:	COMPLIANCE EVALUATION INSPECTION ON-SITE
Evaluation Responsible Person Identifier:	NEJLE
Evaluation Responsible Sub-Organization:	Not reported
Actual Return to Compliance Date:	20060118
Scheduled Compliance Date:	20020807
Date of Request:	Not reported
Date Response Received:	Not reported
Request Agency:	Not reported
Former Citation:	Not reported
Evaluation Date:	20060118
Evaluation Responsible Agency:	State
Found Violation:	Yes
Evaluation Type Description:	NOT A SIGNIFICANT NON-COMPLIER
Evaluation Responsible Person Identifier:	Not reported
Evaluation Responsible Sub-Organization:	Not reported
Actual Return to Compliance Date:	20060118
Scheduled Compliance Date:	20020807
Date of Request:	Not reported
Date Response Received:	Not reported
Request Agency:	Not reported
Former Citation:	Not reported

SMC ACQUISITION CORP (Continued) **1001215084**

Evaluation Date:	20020117
Evaluation Responsible Agency:	State
Found Violation:	Yes
Evaluation Type Description:	COMPLIANCE EVALUATION INSPECTION ON-SITE
Evaluation Responsible Person Identifier:	NEJLE
Evaluation Responsible Sub-Organization:	Not reported
Actual Return to Compliance Date:	20060118
Scheduled Compliance Date:	Not reported
Date of Request:	Not reported
Date Response Received:	Not reported
Request Agency:	Not reported
Former Citation:	Not reported

Evaluation Date:	20020321
Evaluation Responsible Agency:	State
Found Violation:	Yes
Evaluation Type Description:	COMPLIANCE EVALUATION INSPECTION ON-SITE
Evaluation Responsible Person Identifier:	NEJLE
Evaluation Responsible Sub-Organization:	Not reported
Actual Return to Compliance Date:	20060118
Scheduled Compliance Date:	20020807
Date of Request:	Not reported
Date Response Received:	Not reported
Request Agency:	Not reported
Former Citation:	Not reported

Evaluation Date:	20021009
Evaluation Responsible Agency:	State
Found Violation:	Yes
Evaluation Type Description:	SIGNIFICANT NON-COMPLIER
Evaluation Responsible Person Identifier:	NEJLE
Evaluation Responsible Sub-Organization:	Not reported
Actual Return to Compliance Date:	20060118
Scheduled Compliance Date:	Not reported
Date of Request:	Not reported
Date Response Received:	Not reported
Request Agency:	Not reported
Former Citation:	Not reported

Evaluation Date:	20020321
Evaluation Responsible Agency:	State
Found Violation:	Yes
Evaluation Type Description:	COMPLIANCE EVALUATION INSPECTION ON-SITE
Evaluation Responsible Person Identifier:	NEJLE
Evaluation Responsible Sub-Organization:	Not reported
Actual Return to Compliance Date:	20060118
Scheduled Compliance Date:	Not reported
Date of Request:	Not reported
Date Response Received:	Not reported
Request Agency:	Not reported
Former Citation:	Not reported

Evaluation Date:	20020321
Evaluation Responsible Agency:	State
Found Violation:	Yes
Evaluation Type Description:	COMPLIANCE EVALUATION INSPECTION ON-SITE
Evaluation Responsible Person Identifier:	NEJLE

SMC ACQUISITION CORP (Continued) **1001215084**

Evaluation Responsible Sub-Organization:	Not reported
Actual Return to Compliance Date:	20060118
Scheduled Compliance Date:	20020807
Date of Request:	Not reported
Date Response Received:	Not reported
Request Agency:	Not reported
Former Citation:	Not reported

Evaluation Date:	20021009
Evaluation Responsible Agency:	State
Found Violation:	Yes
Evaluation Type Description:	SIGNIFICANT NON-COMPLIER
Evaluation Responsible Person Identifier:	NEJLE
Evaluation Responsible Sub-Organization:	Not reported
Actual Return to Compliance Date:	20060118
Scheduled Compliance Date:	20020807
Date of Request:	Not reported
Date Response Received:	Not reported
Request Agency:	Not reported
Former Citation:	Not reported

Evaluation Date:	20021009
Evaluation Responsible Agency:	State
Found Violation:	Yes
Evaluation Type Description:	SIGNIFICANT NON-COMPLIER
Evaluation Responsible Person Identifier:	NEJLE
Evaluation Responsible Sub-Organization:	Not reported
Actual Return to Compliance Date:	20060118
Scheduled Compliance Date:	20020807
Date of Request:	Not reported
Date Response Received:	Not reported
Request Agency:	Not reported
Former Citation:	Not reported

Evaluation Date:	20020117
Evaluation Responsible Agency:	State
Found Violation:	Yes
Evaluation Type Description:	COMPLIANCE EVALUATION INSPECTION ON-SITE
Evaluation Responsible Person Identifier:	NEJLE
Evaluation Responsible Sub-Organization:	Not reported
Actual Return to Compliance Date:	20060118
Scheduled Compliance Date:	20020807
Date of Request:	Not reported
Date Response Received:	Not reported
Request Agency:	Not reported
Former Citation:	Not reported

Evaluation Date:	20060118
Evaluation Responsible Agency:	State
Found Violation:	Yes
Evaluation Type Description:	NOT A SIGNIFICANT NON-COMPLIER
Evaluation Responsible Person Identifier:	Not reported
Evaluation Responsible Sub-Organization:	Not reported
Actual Return to Compliance Date:	20060118
Scheduled Compliance Date:	20020807
Date of Request:	Not reported
Date Response Received:	Not reported

SMC ACQUISITION CORP (Continued) **1001215084**

Request Agency:	Not reported
Former Citation:	Not reported
Evaluation Date:	20020321
Evaluation Responsible Agency:	State
Found Violation:	Yes
Evaluation Type Description:	COMPLIANCE EVALUATION INSPECTION ON-SITE
Evaluation Responsible Person Identifier:	NEJLE
Evaluation Responsible Sub-Organization:	Not reported
Actual Return to Compliance Date:	20060118
Scheduled Compliance Date:	Not reported
Date of Request:	Not reported
Date Response Received:	Not reported
Request Agency:	Not reported
Former Citation:	Not reported
Evaluation Date:	20021009
Evaluation Responsible Agency:	State
Found Violation:	Yes
Evaluation Type Description:	SIGNIFICANT NON-COMPLIER
Evaluation Responsible Person Identifier:	NEJLE
Evaluation Responsible Sub-Organization:	Not reported
Actual Return to Compliance Date:	20060118
Scheduled Compliance Date:	20020807
Date of Request:	Not reported
Date Response Received:	Not reported
Request Agency:	Not reported
Former Citation:	Not reported
Evaluation Date:	20020117
Evaluation Responsible Agency:	State
Found Violation:	Yes
Evaluation Type Description:	COMPLIANCE EVALUATION INSPECTION ON-SITE
Evaluation Responsible Person Identifier:	NEJLE
Evaluation Responsible Sub-Organization:	Not reported
Actual Return to Compliance Date:	20060118
Scheduled Compliance Date:	20020807
Date of Request:	Not reported
Date Response Received:	Not reported
Request Agency:	Not reported
Former Citation:	Not reported
Evaluation Date:	20021009
Evaluation Responsible Agency:	State
Found Violation:	Yes
Evaluation Type Description:	SIGNIFICANT NON-COMPLIER
Evaluation Responsible Person Identifier:	NEJLE
Evaluation Responsible Sub-Organization:	Not reported
Actual Return to Compliance Date:	20060118
Scheduled Compliance Date:	20020807
Date of Request:	Not reported
Date Response Received:	Not reported
Request Agency:	Not reported
Former Citation:	Not reported
Evaluation Date:	20021009
Evaluation Responsible Agency:	State

SMC ACQUISITION CORP (Continued) **1001215084**

Found Violation:	Yes
Evaluation Type Description:	SIGNIFICANT NON-COMPLIER
Evaluation Responsible Person Identifier:	NEJLE
Evaluation Responsible Sub-Organization:	Not reported
Actual Return to Compliance Date:	20060118
Scheduled Compliance Date:	20020807
Date of Request:	Not reported
Date Response Received:	Not reported
Request Agency:	Not reported
Former Citation:	Not reported

Evaluation Date:	20060118
Evaluation Responsible Agency:	State
Found Violation:	Yes
Evaluation Type Description:	NOT A SIGNIFICANT NON-COMPLIER
Evaluation Responsible Person Identifier:	Not reported
Evaluation Responsible Sub-Organization:	Not reported
Actual Return to Compliance Date:	20060118
Scheduled Compliance Date:	20020807
Date of Request:	Not reported
Date Response Received:	Not reported
Request Agency:	Not reported
Former Citation:	Not reported

Evaluation Date:	20021009
Evaluation Responsible Agency:	State
Found Violation:	Yes
Evaluation Type Description:	SIGNIFICANT NON-COMPLIER
Evaluation Responsible Person Identifier:	NEJLE
Evaluation Responsible Sub-Organization:	Not reported
Actual Return to Compliance Date:	20060118
Scheduled Compliance Date:	Not reported
Date of Request:	Not reported
Date Response Received:	Not reported
Request Agency:	Not reported
Former Citation:	Not reported

Evaluation Date:	20060118
Evaluation Responsible Agency:	State
Found Violation:	Yes
Evaluation Type Description:	NOT A SIGNIFICANT NON-COMPLIER
Evaluation Responsible Person Identifier:	Not reported
Evaluation Responsible Sub-Organization:	Not reported
Actual Return to Compliance Date:	20060118
Scheduled Compliance Date:	Not reported
Date of Request:	Not reported
Date Response Received:	Not reported
Request Agency:	Not reported
Former Citation:	Not reported

Evaluation Date:	20020321
Evaluation Responsible Agency:	State
Found Violation:	Yes
Evaluation Type Description:	COMPLIANCE EVALUATION INSPECTION ON-SITE
Evaluation Responsible Person Identifier:	NEJLE
Evaluation Responsible Sub-Organization:	Not reported
Actual Return to Compliance Date:	20060118

SMC ACQUISITION CORP (Continued) **1001215084**

Scheduled Compliance Date:	Not reported
Date of Request:	Not reported
Date Response Received:	Not reported
Request Agency:	Not reported
Former Citation:	Not reported
Evaluation Date:	20020321
Evaluation Responsible Agency:	State
Found Violation:	Yes
Evaluation Type Description:	COMPLIANCE EVALUATION INSPECTION ON-SITE
Evaluation Responsible Person Identifier:	NEJLE
Evaluation Responsible Sub-Organization:	Not reported
Actual Return to Compliance Date:	20060118
Scheduled Compliance Date:	20020807
Date of Request:	Not reported
Date Response Received:	Not reported
Request Agency:	Not reported
Former Citation:	Not reported
Evaluation Date:	20021009
Evaluation Responsible Agency:	State
Found Violation:	Yes
Evaluation Type Description:	SIGNIFICANT NON-COMPLIER
Evaluation Responsible Person Identifier:	NEJLE
Evaluation Responsible Sub-Organization:	Not reported
Actual Return to Compliance Date:	20060118
Scheduled Compliance Date:	20020807
Date of Request:	Not reported
Date Response Received:	Not reported
Request Agency:	Not reported
Former Citation:	Not reported
Evaluation Date:	20060118
Evaluation Responsible Agency:	State
Found Violation:	Yes
Evaluation Type Description:	NOT A SIGNIFICANT NON-COMPLIER
Evaluation Responsible Person Identifier:	Not reported
Evaluation Responsible Sub-Organization:	Not reported
Actual Return to Compliance Date:	20060118
Scheduled Compliance Date:	Not reported
Date of Request:	Not reported
Date Response Received:	Not reported
Request Agency:	Not reported
Former Citation:	Not reported
Evaluation Date:	20021009
Evaluation Responsible Agency:	State
Found Violation:	Yes
Evaluation Type Description:	SIGNIFICANT NON-COMPLIER
Evaluation Responsible Person Identifier:	NEJLE
Evaluation Responsible Sub-Organization:	Not reported
Actual Return to Compliance Date:	20060118
Scheduled Compliance Date:	20020807
Date of Request:	Not reported
Date Response Received:	Not reported
Request Agency:	Not reported
Former Citation:	Not reported

SMC ACQUISITION CORP (Continued) **1001215084**

Evaluation Date:	20060118
Evaluation Responsible Agency:	State
Found Violation:	Yes
Evaluation Type Description:	NOT A SIGNIFICANT NON-COMPLIER
Evaluation Responsible Person Identifier:	Not reported
Evaluation Responsible Sub-Organization:	Not reported
Actual Return to Compliance Date:	20060118
Scheduled Compliance Date:	Not reported
Date of Request:	Not reported
Date Response Received:	Not reported
Request Agency:	Not reported
Former Citation:	Not reported

Evaluation Date:	20020117
Evaluation Responsible Agency:	State
Found Violation:	Yes
Evaluation Type Description:	COMPLIANCE EVALUATION INSPECTION ON-SITE
Evaluation Responsible Person Identifier:	NEJLE
Evaluation Responsible Sub-Organization:	Not reported
Actual Return to Compliance Date:	20060118
Scheduled Compliance Date:	Not reported
Date of Request:	Not reported
Date Response Received:	Not reported
Request Agency:	Not reported
Former Citation:	Not reported

Evaluation Date:	20021009
Evaluation Responsible Agency:	State
Found Violation:	Yes
Evaluation Type Description:	SIGNIFICANT NON-COMPLIER
Evaluation Responsible Person Identifier:	NEJLE
Evaluation Responsible Sub-Organization:	Not reported
Actual Return to Compliance Date:	20060118
Scheduled Compliance Date:	Not reported
Date of Request:	Not reported
Date Response Received:	Not reported
Request Agency:	Not reported
Former Citation:	Not reported

Evaluation Date:	20020321
Evaluation Responsible Agency:	State
Found Violation:	Yes
Evaluation Type Description:	COMPLIANCE EVALUATION INSPECTION ON-SITE
Evaluation Responsible Person Identifier:	NEJLE
Evaluation Responsible Sub-Organization:	Not reported
Actual Return to Compliance Date:	20060118
Scheduled Compliance Date:	20020807
Date of Request:	Not reported
Date Response Received:	Not reported
Request Agency:	Not reported
Former Citation:	Not reported

Evaluation Date:	20020117
Evaluation Responsible Agency:	State
Found Violation:	Yes
Evaluation Type Description:	COMPLIANCE EVALUATION INSPECTION ON-SITE
Evaluation Responsible Person Identifier:	NEJLE

SMC ACQUISITION CORP (Continued) **1001215084**

Evaluation Responsible Sub-Organization:	Not reported
Actual Return to Compliance Date:	20060118
Scheduled Compliance Date:	Not reported
Date of Request:	Not reported
Date Response Received:	Not reported
Request Agency:	Not reported
Former Citation:	Not reported

Evaluation Date:	20020117
Evaluation Responsible Agency:	State
Found Violation:	Yes
Evaluation Type Description:	COMPLIANCE EVALUATION INSPECTION ON-SITE
Evaluation Responsible Person Identifier:	NEJLE
Evaluation Responsible Sub-Organization:	Not reported
Actual Return to Compliance Date:	20060118
Scheduled Compliance Date:	20020807
Date of Request:	Not reported
Date Response Received:	Not reported
Request Agency:	Not reported
Former Citation:	Not reported

Evaluation Date:	20021009
Evaluation Responsible Agency:	State
Found Violation:	Yes
Evaluation Type Description:	SIGNIFICANT NON-COMPLIER
Evaluation Responsible Person Identifier:	NEJLE
Evaluation Responsible Sub-Organization:	Not reported
Actual Return to Compliance Date:	20060118
Scheduled Compliance Date:	20020807
Date of Request:	Not reported
Date Response Received:	Not reported
Request Agency:	Not reported
Former Citation:	Not reported

Evaluation Date:	20020117
Evaluation Responsible Agency:	State
Found Violation:	Yes
Evaluation Type Description:	COMPLIANCE EVALUATION INSPECTION ON-SITE
Evaluation Responsible Person Identifier:	NEJLE
Evaluation Responsible Sub-Organization:	Not reported
Actual Return to Compliance Date:	20060118
Scheduled Compliance Date:	20020807
Date of Request:	Not reported
Date Response Received:	Not reported
Request Agency:	Not reported
Former Citation:	Not reported

Evaluation Date:	20060118
Evaluation Responsible Agency:	State
Found Violation:	Yes
Evaluation Type Description:	NOT A SIGNIFICANT NON-COMPLIER
Evaluation Responsible Person Identifier:	Not reported
Evaluation Responsible Sub-Organization:	Not reported
Actual Return to Compliance Date:	20060118
Scheduled Compliance Date:	Not reported
Date of Request:	Not reported
Date Response Received:	Not reported

SMC ACQUISITION CORP (Continued) **1001215084**

Request Agency:	Not reported
Former Citation:	Not reported
Evaluation Date:	20020117
Evaluation Responsible Agency:	State
Found Violation:	Yes
Evaluation Type Description:	COMPLIANCE EVALUATION INSPECTION ON-SITE
Evaluation Responsible Person Identifier:	NEJLE
Evaluation Responsible Sub-Organization:	Not reported
Actual Return to Compliance Date:	20060118
Scheduled Compliance Date:	20020807
Date of Request:	Not reported
Date Response Received:	Not reported
Request Agency:	Not reported
Former Citation:	Not reported
Evaluation Date:	20020321
Evaluation Responsible Agency:	State
Found Violation:	Yes
Evaluation Type Description:	COMPLIANCE EVALUATION INSPECTION ON-SITE
Evaluation Responsible Person Identifier:	NEJLE
Evaluation Responsible Sub-Organization:	Not reported
Actual Return to Compliance Date:	20060118
Scheduled Compliance Date:	20020807
Date of Request:	Not reported
Date Response Received:	Not reported
Request Agency:	Not reported
Former Citation:	Not reported
Evaluation Date:	20020321
Evaluation Responsible Agency:	State
Found Violation:	Yes
Evaluation Type Description:	COMPLIANCE EVALUATION INSPECTION ON-SITE
Evaluation Responsible Person Identifier:	NEJLE
Evaluation Responsible Sub-Organization:	Not reported
Actual Return to Compliance Date:	20060118
Scheduled Compliance Date:	20020807
Date of Request:	Not reported
Date Response Received:	Not reported
Request Agency:	Not reported
Former Citation:	Not reported
Evaluation Date:	20051003
Evaluation Responsible Agency:	State
Found Violation:	No
Evaluation Type Description:	FINANCIAL RECORD REVIEW
Evaluation Responsible Person Identifier:	NEKLP
Evaluation Responsible Sub-Organization:	Not reported
Actual Return to Compliance Date:	Not reported
Scheduled Compliance Date:	Not reported
Date of Request:	Not reported
Date Response Received:	Not reported
Request Agency:	Not reported
Former Citation:	Not reported
Evaluation Date:	20060501
Evaluation Responsible Agency:	State

SMC ACQUISITION CORP (Continued) **1001215084**

Found Violation:	No
Evaluation Type Description:	FINANCIAL RECORD REVIEW
Evaluation Responsible Person Identifier:	NEKLP
Evaluation Responsible Sub-Organization:	Not reported
Actual Return to Compliance Date:	Not reported
Scheduled Compliance Date:	Not reported
Date of Request:	Not reported
Date Response Received:	Not reported
Request Agency:	Not reported
Former Citation:	Not reported

Evaluation Date:	20021009
Evaluation Responsible Agency:	State
Found Violation:	Yes
Evaluation Type Description:	SIGNIFICANT NON-COMPLIER
Evaluation Responsible Person Identifier:	NEJLE
Evaluation Responsible Sub-Organization:	Not reported
Actual Return to Compliance Date:	20060118
Scheduled Compliance Date:	20020807
Date of Request:	Not reported
Date Response Received:	Not reported
Request Agency:	Not reported
Former Citation:	Not reported

Evaluation Date:	20060118
Evaluation Responsible Agency:	State
Found Violation:	Yes
Evaluation Type Description:	NOT A SIGNIFICANT NON-COMPLIER
Evaluation Responsible Person Identifier:	Not reported
Evaluation Responsible Sub-Organization:	Not reported
Actual Return to Compliance Date:	20060118
Scheduled Compliance Date:	20020807
Date of Request:	Not reported
Date Response Received:	Not reported
Request Agency:	Not reported
Former Citation:	Not reported

Evaluation Date:	20060118
Evaluation Responsible Agency:	State
Found Violation:	Yes
Evaluation Type Description:	NOT A SIGNIFICANT NON-COMPLIER
Evaluation Responsible Person Identifier:	Not reported
Evaluation Responsible Sub-Organization:	Not reported
Actual Return to Compliance Date:	20060118
Scheduled Compliance Date:	Not reported
Date of Request:	Not reported
Date Response Received:	Not reported
Request Agency:	Not reported
Former Citation:	Not reported

Evaluation Date:	20021009
Evaluation Responsible Agency:	State
Found Violation:	Yes
Evaluation Type Description:	SIGNIFICANT NON-COMPLIER
Evaluation Responsible Person Identifier:	NEJLE
Evaluation Responsible Sub-Organization:	Not reported
Actual Return to Compliance Date:	20060118

SMC ACQUISITION CORP (Continued) **1001215084**

Scheduled Compliance Date:	Not reported
Date of Request:	Not reported
Date Response Received:	Not reported
Request Agency:	Not reported
Former Citation:	Not reported
Evaluation Date:	20020117
Evaluation Responsible Agency:	State
Found Violation:	Yes
Evaluation Type Description:	COMPLIANCE EVALUATION INSPECTION ON-SITE
Evaluation Responsible Person Identifier:	NEJLE
Evaluation Responsible Sub-Organization:	Not reported
Actual Return to Compliance Date:	20060118
Scheduled Compliance Date:	Not reported
Date of Request:	Not reported
Date Response Received:	Not reported
Request Agency:	Not reported
Former Citation:	Not reported
Evaluation Date:	20020321
Evaluation Responsible Agency:	State
Found Violation:	Yes
Evaluation Type Description:	COMPLIANCE EVALUATION INSPECTION ON-SITE
Evaluation Responsible Person Identifier:	NEJLE
Evaluation Responsible Sub-Organization:	Not reported
Actual Return to Compliance Date:	20060118
Scheduled Compliance Date:	20020807
Date of Request:	Not reported
Date Response Received:	Not reported
Request Agency:	Not reported
Former Citation:	Not reported
Evaluation Date:	20020117
Evaluation Responsible Agency:	State
Found Violation:	Yes
Evaluation Type Description:	COMPLIANCE EVALUATION INSPECTION ON-SITE
Evaluation Responsible Person Identifier:	NEJLE
Evaluation Responsible Sub-Organization:	Not reported
Actual Return to Compliance Date:	20060118
Scheduled Compliance Date:	Not reported
Date of Request:	Not reported
Date Response Received:	Not reported
Request Agency:	Not reported
Former Citation:	Not reported
Evaluation Date:	20020117
Evaluation Responsible Agency:	State
Found Violation:	Yes
Evaluation Type Description:	COMPLIANCE EVALUATION INSPECTION ON-SITE
Evaluation Responsible Person Identifier:	NEJLE
Evaluation Responsible Sub-Organization:	Not reported
Actual Return to Compliance Date:	20060118
Scheduled Compliance Date:	20020807
Date of Request:	Not reported
Date Response Received:	Not reported
Request Agency:	Not reported
Former Citation:	Not reported

SMC ACQUISITION CORP (Continued) **1001215084**

Evaluation Date:	20020117
Evaluation Responsible Agency:	State
Found Violation:	Yes
Evaluation Type Description:	COMPLIANCE EVALUATION INSPECTION ON-SITE
Evaluation Responsible Person Identifier:	NEJLE
Evaluation Responsible Sub-Organization:	Not reported
Actual Return to Compliance Date:	20060118
Scheduled Compliance Date:	Not reported
Date of Request:	Not reported
Date Response Received:	Not reported
Request Agency:	Not reported
Former Citation:	Not reported

Evaluation Date:	20020321
Evaluation Responsible Agency:	State
Found Violation:	Yes
Evaluation Type Description:	COMPLIANCE EVALUATION INSPECTION ON-SITE
Evaluation Responsible Person Identifier:	NEJLE
Evaluation Responsible Sub-Organization:	Not reported
Actual Return to Compliance Date:	20060118
Scheduled Compliance Date:	20020807
Date of Request:	Not reported
Date Response Received:	Not reported
Request Agency:	Not reported
Former Citation:	Not reported

Evaluation Date:	20060118
Evaluation Responsible Agency:	State
Found Violation:	Yes
Evaluation Type Description:	NOT A SIGNIFICANT NON-COMPLIER
Evaluation Responsible Person Identifier:	Not reported
Evaluation Responsible Sub-Organization:	Not reported
Actual Return to Compliance Date:	20060118
Scheduled Compliance Date:	Not reported
Date of Request:	Not reported
Date Response Received:	Not reported
Request Agency:	Not reported
Former Citation:	Not reported

Evaluation Date:	20020117
Evaluation Responsible Agency:	State
Found Violation:	Yes
Evaluation Type Description:	COMPLIANCE EVALUATION INSPECTION ON-SITE
Evaluation Responsible Person Identifier:	NEJLE
Evaluation Responsible Sub-Organization:	Not reported
Actual Return to Compliance Date:	20060118
Scheduled Compliance Date:	20020807
Date of Request:	Not reported
Date Response Received:	Not reported
Request Agency:	Not reported
Former Citation:	Not reported

Evaluation Date:	20020117
Evaluation Responsible Agency:	State
Found Violation:	Yes
Evaluation Type Description:	COMPLIANCE EVALUATION INSPECTION ON-SITE
Evaluation Responsible Person Identifier:	NEJLE

SMC ACQUISITION CORP (Continued) **1001215084**

Evaluation Responsible Sub-Organization:	Not reported
Actual Return to Compliance Date:	20060118
Scheduled Compliance Date:	20020807
Date of Request:	Not reported
Date Response Received:	Not reported
Request Agency:	Not reported
Former Citation:	Not reported

Evaluation Date:	20021009
Evaluation Responsible Agency:	State
Found Violation:	Yes
Evaluation Type Description:	SIGNIFICANT NON-COMPLIER
Evaluation Responsible Person Identifier:	NEJLE
Evaluation Responsible Sub-Organization:	Not reported
Actual Return to Compliance Date:	20060118
Scheduled Compliance Date:	Not reported
Date of Request:	Not reported
Date Response Received:	Not reported
Request Agency:	Not reported
Former Citation:	Not reported

Evaluation Date:	20020321
Evaluation Responsible Agency:	State
Found Violation:	Yes
Evaluation Type Description:	COMPLIANCE EVALUATION INSPECTION ON-SITE
Evaluation Responsible Person Identifier:	NEJLE
Evaluation Responsible Sub-Organization:	Not reported
Actual Return to Compliance Date:	20060118
Scheduled Compliance Date:	Not reported
Date of Request:	Not reported
Date Response Received:	Not reported
Request Agency:	Not reported
Former Citation:	Not reported

Evaluation Date:	20020117
Evaluation Responsible Agency:	State
Found Violation:	Yes
Evaluation Type Description:	COMPLIANCE EVALUATION INSPECTION ON-SITE
Evaluation Responsible Person Identifier:	NEJLE
Evaluation Responsible Sub-Organization:	Not reported
Actual Return to Compliance Date:	20060118
Scheduled Compliance Date:	Not reported
Date of Request:	Not reported
Date Response Received:	Not reported
Request Agency:	Not reported
Former Citation:	Not reported

Evaluation Date:	20020321
Evaluation Responsible Agency:	State
Found Violation:	Yes
Evaluation Type Description:	COMPLIANCE EVALUATION INSPECTION ON-SITE
Evaluation Responsible Person Identifier:	NEJLE
Evaluation Responsible Sub-Organization:	Not reported
Actual Return to Compliance Date:	20060118
Scheduled Compliance Date:	Not reported
Date of Request:	Not reported
Date Response Received:	Not reported

SMC ACQUISITION CORP (Continued) **1001215084**

Request Agency:	Not reported
Former Citation:	Not reported
Evaluation Date:	20060118
Evaluation Responsible Agency:	State
Found Violation:	Yes
Evaluation Type Description:	NOT A SIGNIFICANT NON-COMPLIER
Evaluation Responsible Person Identifier:	Not reported
Evaluation Responsible Sub-Organization:	Not reported
Actual Return to Compliance Date:	20060118
Scheduled Compliance Date:	20020807
Date of Request:	Not reported
Date Response Received:	Not reported
Request Agency:	Not reported
Former Citation:	Not reported
Evaluation Date:	20020321
Evaluation Responsible Agency:	State
Found Violation:	Yes
Evaluation Type Description:	COMPLIANCE EVALUATION INSPECTION ON-SITE
Evaluation Responsible Person Identifier:	NEJLE
Evaluation Responsible Sub-Organization:	Not reported
Actual Return to Compliance Date:	20060118
Scheduled Compliance Date:	20020807
Date of Request:	Not reported
Date Response Received:	Not reported
Request Agency:	Not reported
Former Citation:	Not reported
Evaluation Date:	20060118
Evaluation Responsible Agency:	State
Found Violation:	Yes
Evaluation Type Description:	NOT A SIGNIFICANT NON-COMPLIER
Evaluation Responsible Person Identifier:	Not reported
Evaluation Responsible Sub-Organization:	Not reported
Actual Return to Compliance Date:	20060118
Scheduled Compliance Date:	Not reported
Date of Request:	Not reported
Date Response Received:	Not reported
Request Agency:	Not reported
Former Citation:	Not reported
Evaluation Date:	20060118
Evaluation Responsible Agency:	State
Found Violation:	Yes
Evaluation Type Description:	NOT A SIGNIFICANT NON-COMPLIER
Evaluation Responsible Person Identifier:	Not reported
Evaluation Responsible Sub-Organization:	Not reported
Actual Return to Compliance Date:	20060118
Scheduled Compliance Date:	20020807
Date of Request:	Not reported
Date Response Received:	Not reported
Request Agency:	Not reported
Former Citation:	Not reported
Evaluation Date:	20021009
Evaluation Responsible Agency:	State

SMC ACQUISITION CORP (Continued) **1001215084**

Found Violation:	Yes
Evaluation Type Description:	SIGNIFICANT NON-COMPLIER
Evaluation Responsible Person Identifier:	NEJLE
Evaluation Responsible Sub-Organization:	Not reported
Actual Return to Compliance Date:	20060118
Scheduled Compliance Date:	Not reported
Date of Request:	Not reported
Date Response Received:	Not reported
Request Agency:	Not reported
Former Citation:	Not reported

Evaluation Date:	20021009
Evaluation Responsible Agency:	State
Found Violation:	Yes
Evaluation Type Description:	SIGNIFICANT NON-COMPLIER
Evaluation Responsible Person Identifier:	NEJLE
Evaluation Responsible Sub-Organization:	Not reported
Actual Return to Compliance Date:	20060118
Scheduled Compliance Date:	Not reported
Date of Request:	Not reported
Date Response Received:	Not reported
Request Agency:	Not reported
Former Citation:	Not reported

Evaluation Date:	20020117
Evaluation Responsible Agency:	State
Found Violation:	Yes
Evaluation Type Description:	COMPLIANCE EVALUATION INSPECTION ON-SITE
Evaluation Responsible Person Identifier:	NEJLE
Evaluation Responsible Sub-Organization:	Not reported
Actual Return to Compliance Date:	20060118
Scheduled Compliance Date:	Not reported
Date of Request:	Not reported
Date Response Received:	Not reported
Request Agency:	Not reported
Former Citation:	Not reported

Evaluation Date:	20060118
Evaluation Responsible Agency:	State
Found Violation:	Yes
Evaluation Type Description:	NOT A SIGNIFICANT NON-COMPLIER
Evaluation Responsible Person Identifier:	Not reported
Evaluation Responsible Sub-Organization:	Not reported
Actual Return to Compliance Date:	20060118
Scheduled Compliance Date:	20020807
Date of Request:	Not reported
Date Response Received:	Not reported
Request Agency:	Not reported
Former Citation:	Not reported

Evaluation Date:	20021009
Evaluation Responsible Agency:	State
Found Violation:	Yes
Evaluation Type Description:	SIGNIFICANT NON-COMPLIER
Evaluation Responsible Person Identifier:	NEJLE
Evaluation Responsible Sub-Organization:	Not reported
Actual Return to Compliance Date:	20060118

SMC ACQUISITION CORP (Continued) **1001215084**

Scheduled Compliance Date:	20020807
Date of Request:	Not reported
Date Response Received:	Not reported
Request Agency:	Not reported
Former Citation:	Not reported
Evaluation Date:	20021009
Evaluation Responsible Agency:	State
Found Violation:	Yes
Evaluation Type Description:	SIGNIFICANT NON-COMPLIER
Evaluation Responsible Person Identifier:	NEJLE
Evaluation Responsible Sub-Organization:	Not reported
Actual Return to Compliance Date:	20060118
Scheduled Compliance Date:	Not reported
Date of Request:	Not reported
Date Response Received:	Not reported
Request Agency:	Not reported
Former Citation:	Not reported
Evaluation Date:	20060118
Evaluation Responsible Agency:	State
Found Violation:	Yes
Evaluation Type Description:	NOT A SIGNIFICANT NON-COMPLIER
Evaluation Responsible Person Identifier:	Not reported
Evaluation Responsible Sub-Organization:	Not reported
Actual Return to Compliance Date:	20060118
Scheduled Compliance Date:	Not reported
Date of Request:	Not reported
Date Response Received:	Not reported
Request Agency:	Not reported
Former Citation:	Not reported
Evaluation Date:	20060118
Evaluation Responsible Agency:	State
Found Violation:	Yes
Evaluation Type Description:	NOT A SIGNIFICANT NON-COMPLIER
Evaluation Responsible Person Identifier:	Not reported
Evaluation Responsible Sub-Organization:	Not reported
Actual Return to Compliance Date:	20060118
Scheduled Compliance Date:	Not reported
Date of Request:	Not reported
Date Response Received:	Not reported
Request Agency:	Not reported
Former Citation:	Not reported
Evaluation Date:	20020321
Evaluation Responsible Agency:	State
Found Violation:	Yes
Evaluation Type Description:	COMPLIANCE EVALUATION INSPECTION ON-SITE
Evaluation Responsible Person Identifier:	NEJLE
Evaluation Responsible Sub-Organization:	Not reported
Actual Return to Compliance Date:	20060118
Scheduled Compliance Date:	Not reported
Date of Request:	Not reported
Date Response Received:	Not reported
Request Agency:	Not reported
Former Citation:	Not reported

SMC ACQUISITION CORP (Continued) **1001215084**

Evaluation Date:	20020321
Evaluation Responsible Agency:	State
Found Violation:	Yes
Evaluation Type Description:	COMPLIANCE EVALUATION INSPECTION ON-SITE
Evaluation Responsible Person Identifier:	NEJLE
Evaluation Responsible Sub-Organization:	Not reported
Actual Return to Compliance Date:	20060118
Scheduled Compliance Date:	Not reported
Date of Request:	Not reported
Date Response Received:	Not reported
Request Agency:	Not reported
Former Citation:	Not reported

Evaluation Date:	20020117
Evaluation Responsible Agency:	State
Found Violation:	Yes
Evaluation Type Description:	COMPLIANCE EVALUATION INSPECTION ON-SITE
Evaluation Responsible Person Identifier:	NEJLE
Evaluation Responsible Sub-Organization:	Not reported
Actual Return to Compliance Date:	20060118
Scheduled Compliance Date:	20020807
Date of Request:	Not reported
Date Response Received:	Not reported
Request Agency:	Not reported
Former Citation:	Not reported

Evaluation Date:	20020117
Evaluation Responsible Agency:	State
Found Violation:	Yes
Evaluation Type Description:	COMPLIANCE EVALUATION INSPECTION ON-SITE
Evaluation Responsible Person Identifier:	NEJLE
Evaluation Responsible Sub-Organization:	Not reported
Actual Return to Compliance Date:	20060118
Scheduled Compliance Date:	20020807
Date of Request:	Not reported
Date Response Received:	Not reported
Request Agency:	Not reported
Former Citation:	Not reported

Evaluation Date:	20020321
Evaluation Responsible Agency:	State
Found Violation:	Yes
Evaluation Type Description:	COMPLIANCE EVALUATION INSPECTION ON-SITE
Evaluation Responsible Person Identifier:	NEJLE
Evaluation Responsible Sub-Organization:	Not reported
Actual Return to Compliance Date:	20060118
Scheduled Compliance Date:	Not reported
Date of Request:	Not reported
Date Response Received:	Not reported
Request Agency:	Not reported
Former Citation:	Not reported

Evaluation Date:	20060118
Evaluation Responsible Agency:	State
Found Violation:	Yes
Evaluation Type Description:	NOT A SIGNIFICANT NON-COMPLIER
Evaluation Responsible Person Identifier:	Not reported

SMC ACQUISITION CORP (Continued) **1001215084**

Evaluation Responsible Sub-Organization:	Not reported
Actual Return to Compliance Date:	20060118
Scheduled Compliance Date:	Not reported
Date of Request:	Not reported
Date Response Received:	Not reported
Request Agency:	Not reported
Former Citation:	Not reported

Evaluation Date:	20020321
Evaluation Responsible Agency:	State
Found Violation:	Yes
Evaluation Type Description:	COMPLIANCE EVALUATION INSPECTION ON-SITE
Evaluation Responsible Person Identifier:	NEJLE
Evaluation Responsible Sub-Organization:	Not reported
Actual Return to Compliance Date:	20060118
Scheduled Compliance Date:	Not reported
Date of Request:	Not reported
Date Response Received:	Not reported
Request Agency:	Not reported
Former Citation:	Not reported

Evaluation Date:	20020117
Evaluation Responsible Agency:	State
Found Violation:	Yes
Evaluation Type Description:	COMPLIANCE EVALUATION INSPECTION ON-SITE
Evaluation Responsible Person Identifier:	NEJLE
Evaluation Responsible Sub-Organization:	Not reported
Actual Return to Compliance Date:	20060118
Scheduled Compliance Date:	Not reported
Date of Request:	Not reported
Date Response Received:	Not reported
Request Agency:	Not reported
Former Citation:	Not reported

Evaluation Date:	20020321
Evaluation Responsible Agency:	State
Found Violation:	Yes
Evaluation Type Description:	COMPLIANCE EVALUATION INSPECTION ON-SITE
Evaluation Responsible Person Identifier:	NEJLE
Evaluation Responsible Sub-Organization:	Not reported
Actual Return to Compliance Date:	20060118
Scheduled Compliance Date:	Not reported
Date of Request:	Not reported
Date Response Received:	Not reported
Request Agency:	Not reported
Former Citation:	Not reported

Evaluation Date:	20020117
Evaluation Responsible Agency:	State
Found Violation:	Yes
Evaluation Type Description:	COMPLIANCE EVALUATION INSPECTION ON-SITE
Evaluation Responsible Person Identifier:	NEJLE
Evaluation Responsible Sub-Organization:	Not reported
Actual Return to Compliance Date:	20060118
Scheduled Compliance Date:	Not reported
Date of Request:	Not reported
Date Response Received:	Not reported

SMC ACQUISITION CORP (Continued) **1001215084**

Request Agency:	Not reported
Former Citation:	Not reported
Evaluation Date:	20050920
Evaluation Responsible Agency:	State
Found Violation:	No
Evaluation Type Description:	FINANCIAL RECORD REVIEW
Evaluation Responsible Person Identifier:	NEKLP
Evaluation Responsible Sub-Organization:	Not reported
Actual Return to Compliance Date:	Not reported
Scheduled Compliance Date:	Not reported
Date of Request:	Not reported
Date Response Received:	Not reported
Request Agency:	Not reported
Former Citation:	Not reported
Evaluation Date:	20020321
Evaluation Responsible Agency:	State
Found Violation:	Yes
Evaluation Type Description:	COMPLIANCE EVALUATION INSPECTION ON-SITE
Evaluation Responsible Person Identifier:	NEJLE
Evaluation Responsible Sub-Organization:	Not reported
Actual Return to Compliance Date:	20060118
Scheduled Compliance Date:	Not reported
Date of Request:	Not reported
Date Response Received:	Not reported
Request Agency:	Not reported
Former Citation:	Not reported
Evaluation Date:	20021009
Evaluation Responsible Agency:	State
Found Violation:	Yes
Evaluation Type Description:	SIGNIFICANT NON-COMPLIER
Evaluation Responsible Person Identifier:	NEJLE
Evaluation Responsible Sub-Organization:	Not reported
Actual Return to Compliance Date:	20060118
Scheduled Compliance Date:	20020807
Date of Request:	Not reported
Date Response Received:	Not reported
Request Agency:	Not reported
Former Citation:	Not reported
Evaluation Date:	20021009
Evaluation Responsible Agency:	State
Found Violation:	Yes
Evaluation Type Description:	SIGNIFICANT NON-COMPLIER
Evaluation Responsible Person Identifier:	NEJLE
Evaluation Responsible Sub-Organization:	Not reported
Actual Return to Compliance Date:	20060118
Scheduled Compliance Date:	Not reported
Date of Request:	Not reported
Date Response Received:	Not reported
Request Agency:	Not reported
Former Citation:	Not reported
Evaluation Date:	20020117
Evaluation Responsible Agency:	State

SMC ACQUISITION CORP (Continued) **1001215084**

Found Violation:	Yes
Evaluation Type Description:	COMPLIANCE EVALUATION INSPECTION ON-SITE
Evaluation Responsible Person Identifier:	NEJLE
Evaluation Responsible Sub-Organization:	Not reported
Actual Return to Compliance Date:	20060118
Scheduled Compliance Date:	20020807
Date of Request:	Not reported
Date Response Received:	Not reported
Request Agency:	Not reported
Former Citation:	Not reported

Evaluation Date:	20020117
Evaluation Responsible Agency:	State
Found Violation:	Yes
Evaluation Type Description:	COMPLIANCE EVALUATION INSPECTION ON-SITE
Evaluation Responsible Person Identifier:	NEJLE
Evaluation Responsible Sub-Organization:	Not reported
Actual Return to Compliance Date:	20060118
Scheduled Compliance Date:	Not reported
Date of Request:	Not reported
Date Response Received:	Not reported
Request Agency:	Not reported
Former Citation:	Not reported

Evaluation Date:	20060118
Evaluation Responsible Agency:	State
Found Violation:	Yes
Evaluation Type Description:	NOT A SIGNIFICANT NON-COMPLIER
Evaluation Responsible Person Identifier:	Not reported
Evaluation Responsible Sub-Organization:	Not reported
Actual Return to Compliance Date:	20060118
Scheduled Compliance Date:	20020807
Date of Request:	Not reported
Date Response Received:	Not reported
Request Agency:	Not reported
Former Citation:	Not reported

Evaluation Date:	20021009
Evaluation Responsible Agency:	State
Found Violation:	Yes
Evaluation Type Description:	SIGNIFICANT NON-COMPLIER
Evaluation Responsible Person Identifier:	NEJLE
Evaluation Responsible Sub-Organization:	Not reported
Actual Return to Compliance Date:	20060118
Scheduled Compliance Date:	Not reported
Date of Request:	Not reported
Date Response Received:	Not reported
Request Agency:	Not reported
Former Citation:	Not reported

54 WNW 1/2-1 0.900 mi. 4754 ft. | **MARCY STREET DRUM SITE**
3902 MARCY ST
OMAHA, NE 68105 | **NE SHWS** | **S101292875**
NE LUST | **N/A**

Relative: Lower
Actual: 1153 ft.

SHWS:

Name:	MARCY STREET DRUM SITE
Address:	3902 MARCY ST
City,State,Zip:	OMAHA, NE 68105
DEQ ID:	11097
Program Acronym:	SF
Directions to Facility:	NW Cnr 39th & Marcy, Directly S of ZLB Plazma Svc

LUST:

Name:	ORPHAN TANKS @ DAEDALUS
Address:	3902 MARCY ST
City,State,Zip:	OMAHA, NE
Facility Status:	**NO FURTHER ACTION (INCIDENT CLOSED)**
Incident Type:	UNDERGROUND STORAGE TANK - REGULATED UNDER FEDERAL RULES
File Number:	052093-NM-0730
Owner/RP:	Not reported
SFM Num:	7843
Owner Mailing Address:	Not reported
Owner Mailing City:	Not reported
Owner Mailing State:	Not reported
Owner Mailing Zip:	Not reported
Discovery Date:	01/31/1992
Material Released:	GASOLINE

---

55 NE 1/2-1 0.980 mi. 5172 ft. | **MISSOURI RIVER DIV LABORATORY**
420 S 18TH ST
OMAHA, NE 68102 | **NE SHWS** | **S108784946**
N/A

Relative: Lower
Actual: 1076 ft.

SHWS:

Name:	MISSOURI RIVER DIV LABORATORY
Address:	420 S 18TH ST
City,State,Zip:	OMAHA, NE 68102
DEQ ID:	49114
Program Acronym:	SF
Directions to Facility:	NW Cnr 18th & Howard, Just W of MUD Headquarters

Count: 18 records.

ORPHAN SUMMARY

City	EDR ID	Site Name	Site Address	Zip	Database(s)
OMAHA	S117716420	BUTTERNUT BLDG TANK SITE	SW 1/4 9TH & JONES ST		NE LUST
OMAHA	S127330980	20TH AND CENTER FMGP/LYNCH PARK	20TH AND CENTER STREETS, LYNCH	68108	NE VCP
OMAHA	1008341444	FORMER LAWRENCE SHOT & LEAD FACILI	24TH & BEUCROFT	68102	SEMS-ARCHIVE, LEAD SMELTERS
OMAHA	S108479343	ALCOHOL PLANT	ALCOHOL PLANT, 4TH & JONES		NE LAST
OMAHA	S117716336	OMAHA PUBLIC POWER DIST	4 AND MARCY		NE LUST
OMAHA	S118904603	OMAHA AIRPORT AUTHORITY	NE CORNER N 25TH ST E & AVE L		NE LUST
OMAHA	S108917789	OMAHA WHITE LEAD FACILITY	JCT S 20TH & CENTER STS	68108	NE SHWS, NE PFAS
OMAHA	S120626599	KWIK SHOP 640	3606 LEAVENWORTH		NE LUST
OMAHA	1008341445	FORMER OMAHA SHOT WORKS FACILITY/A	MASON & 18TH STREET	68105	SEMS-ARCHIVE, LEAD SMELTERS
OMAHA	1026628291	PLATTE CHEMICAL CO.	MCGRATH, NORTH, O'MALLEY & KRA	68102	PRP
OMAHA	S116735724	VA MED CENTER SHOP AREA	MED CENTER SHOP AREA		NE LUST
OMAHA	S120626538	OMAHA VA MEDICAL CENTER	NE OF CENTER ST & PULLER DR		NE LAST
OMAHA	1026586344	DALE ALLEY CO.	ONE CENTRAL PARK PLAZA, #1100	68102	PRP
OMAHA	S117716390	PEONY PARK	PEONY PARK		NE LUST
OMAHA	S112185952	PIERCE ST TANK SITE	N SIDE PIERCE ST, BTWN 3TH & 4		NE LUST
OMAHA	S109344999	CULINARY ARTS BLDG	SORENSEN PKWY & N 30TH		NE LUST
OMAHA	1026649688	VALMONT OILFIELD PRODUCTS	SUITE 1100 ONE CENTRAL PARK PL	68102	PRP
OMAHA,	1026583536	CONAGRA, INC.	ONE CENTRAL PARK PLAZA	68102	PRP

GOVERNMENT RECORDS SEARCHED / DATA CURRENCY TRACKING

To maintain currency of the following federal and state databases, EDR contacts the appropriate governmental agency on a monthly or quarterly basis, as required.

Number of Days to Update: Provides confirmation that EDR is reporting records that have been updated within 90 days from the date the government agency made the information available to the public.

STANDARD ENVIRONMENTAL RECORDS

Lists of Federal NPL (Superfund) sites

NPL: National Priority List

National Priorities List (Superfund). The NPL is a subset of CERCLIS and identifies over 1,200 sites for priority cleanup under the Superfund Program. NPL sites may encompass relatively large areas. As such, EDR provides polygon coverage for over 1,000 NPL site boundaries produced by EPA's Environmental Photographic Interpretation Center (EPIC) and regional EPA offices.

Date of Government Version: 04/27/2022
Date Data Arrived at EDR: 05/05/2022
Date Made Active in Reports: 05/31/2022
Number of Days to Update: 26

Source: EPA
Telephone: N/A
Last EDR Contact: 06/01/2022
Next Scheduled EDR Contact: 07/11/2022
Data Release Frequency: Quarterly

NPL Site Boundaries

Sources:

EPA's Environmental Photographic Interpretation Center (EPIC)
Telephone: 202-564-7333

EPA Region 1
Telephone 617-918-1143

EPA Region 6
Telephone: 214-655-6659

EPA Region 3
Telephone 215-814-5418

EPA Region 7
Telephone: 913-551-7247

EPA Region 4
Telephone 404-562-8033

EPA Region 8
Telephone: 303-312-6774

EPA Region 5
Telephone 312-886-6686

EPA Region 9
Telephone: 415-947-4246

EPA Region 10
Telephone 206-553-8665

Proposed NPL: Proposed National Priority List Sites

A site that has been proposed for listing on the National Priorities List through the issuance of a proposed rule in the Federal Register. EPA then accepts public comments on the site, responds to the comments, and places on the NPL those sites that continue to meet the requirements for listing.

Date of Government Version: 04/27/2022
Date Data Arrived at EDR: 05/05/2022
Date Made Active in Reports: 05/31/2022
Number of Days to Update: 26

Source: EPA
Telephone: N/A
Last EDR Contact: 06/01/2022
Next Scheduled EDR Contact: 07/11/2022
Data Release Frequency: Quarterly

NPL LIENS: Federal Superfund Liens

Federal Superfund Liens. Under the authority granted the USEPA by CERCLA of 1980, the USEPA has the authority to file liens against real property in order to recover remedial action expenditures or when the property owner received notification of potential liability. USEPA compiles a listing of filed notices of Superfund Liens.

Date of Government Version: 10/15/1991
Date Data Arrived at EDR: 02/02/1994
Date Made Active in Reports: 03/30/1994
Number of Days to Update: 56

Source: EPA
Telephone: 202-564-4267
Last EDR Contact: 08/15/2011
Next Scheduled EDR Contact: 11/28/2011
Data Release Frequency: No Update Planned

Lists of Federal Delisted NPL sites

Delisted NPL: National Priority List Deletions

The National Oil and Hazardous Substances Pollution Contingency Plan (NCP) establishes the criteria that the EPA uses to delete sites from the NPL. In accordance with 40 CFR 300.425.(e), sites may be deleted from the NPL where no further response is appropriate.

Date of Government Version: 04/27/2022
Date Data Arrived at EDR: 05/05/2022
Date Made Active in Reports: 05/31/2022
Number of Days to Update: 26

Source: EPA
Telephone: N/A
Last EDR Contact: 06/01/2022
Next Scheduled EDR Contact: 07/11/2022
Data Release Frequency: Quarterly

Lists of Federal sites subject to CERCLA removals and CERCLA orders

FEDERAL FACILITY: Federal Facility Site Information listing

A listing of National Priority List (NPL) and Base Realignment and Closure (BRAC) sites found in the Comprehensive Environmental Response, Compensation and Liability Information System (CERCLIS) Database where EPA Federal Facilities Restoration and Reuse Office is involved in cleanup activities.

Date of Government Version: 05/25/2021
Date Data Arrived at EDR: 06/24/2021
Date Made Active in Reports: 09/20/2021
Number of Days to Update: 88

Source: Environmental Protection Agency
Telephone: 703-603-8704
Last EDR Contact: 04/01/2022
Next Scheduled EDR Contact: 07/11/2022
Data Release Frequency: Varies

SEMS: Superfund Enterprise Management System

SEMS (Superfund Enterprise Management System) tracks hazardous waste sites, potentially hazardous waste sites, and remedial activities performed in support of EPA's Superfund Program across the United States. The list was formerly know as CERCLIS, renamed to SEMS by the EPA in 2015. The list contains data on potentially hazardous waste sites that have been reported to the USEPA by states, municipalities, private companies and private persons, pursuant to Section 103 of the Comprehensive Environmental Response, Compensation, and Liability Act (CERCLA). This dataset also contains sites which are either proposed to or on the National Priorities List (NPL) and the sites which are in the screening and assessment phase for possible inclusion on the NPL.

Date of Government Version: 04/27/2022
Date Data Arrived at EDR: 05/05/2022
Date Made Active in Reports: 05/31/2022
Number of Days to Update: 26

Source: EPA
Telephone: 800-424-9346
Last EDR Contact: 06/01/2022
Next Scheduled EDR Contact: 07/25/2022
Data Release Frequency: Quarterly

Lists of Federal CERCLA sites with NFRAP

SEMS-ARCHIVE: Superfund Enterprise Management System Archive

SEMS-ARCHIVE (Superfund Enterprise Management System Archive) tracks sites that have no further interest under the Federal Superfund Program based on available information. The list was formerly known as the CERCLIS-NFRAP, renamed to SEMS ARCHIVE by the EPA in 2015. EPA may perform a minimal level of assessment work at a site while it is archived if site conditions change and/or new information becomes available. Archived sites have been removed and archived from the inventory of SEMS sites. Archived status indicates that, to the best of EPA's knowledge, assessment at a site has been completed and that EPA has determined no further steps will be taken to list the site on the National Priorities List (NPL), unless information indicates this decision was not appropriate or other considerations require a recommendation for listing at a later time. The decision does not necessarily mean that there is no hazard associated with a given site; it only means that. based upon available information, the location is not judged to be potential NPL site.

Date of Government Version: 04/27/2022
Date Data Arrived at EDR: 05/05/2022
Date Made Active in Reports: 05/31/2022
Number of Days to Update: 26

Source: EPA
Telephone: 800-424-9346
Last EDR Contact: 06/01/2022
Next Scheduled EDR Contact: 07/25/2022
Data Release Frequency: Quarterly

Lists of Federal RCRA facilities undergoing Corrective Action

CORRACTS: Corrective Action Report

CORRACTS identifies hazardous waste handlers with RCRA corrective action activity.

Date of Government Version: 02/28/2022
Date Data Arrived at EDR: 03/02/2022
Date Made Active in Reports: 03/17/2022
Number of Days to Update: 15

Source: EPA
Telephone: 800-424-9346
Last EDR Contact: 04/06/2022
Next Scheduled EDR Contact: 07/04/2022
Data Release Frequency: Quarterly

Lists of Federal RCRA TSD facilities

RCRA-TSDF: RCRA - Treatment, Storage and Disposal

RCRAInfo is EPA's comprehensive information system, providing access to data supporting the Resource Conservation and Recovery Act (RCRA) of 1976 and the Hazardous and Solid Waste Amendments (HSWA) of 1984. The database includes selective information on sites which generate, transport, store, treat and/or dispose of hazardous waste as defined by the Resource Conservation and Recovery Act (RCRA). Transporters are individuals or entities that move hazardous waste from the generator offsite to a facility that can recycle, treat, store, or dispose of the waste. TSDFs treat, store, or dispose of the waste.

Date of Government Version: 02/28/2022
Date Data Arrived at EDR: 03/02/2022
Date Made Active in Reports: 03/17/2022
Number of Days to Update: 15

Source: Environmental Protection Agency
Telephone: 913-551-7003
Last EDR Contact: 04/06/2022
Next Scheduled EDR Contact: 07/04/2022
Data Release Frequency: Quarterly

Lists of Federal RCRA generators

RCRA-LQG: RCRA - Large Quantity Generators

RCRAInfo is EPA's comprehensive information system, providing access to data supporting the Resource Conservation and Recovery Act (RCRA) of 1976 and the Hazardous and Solid Waste Amendments (HSWA) of 1984. The database includes selective information on sites which generate, transport, store, treat and/or dispose of hazardous waste as defined by the Resource Conservation and Recovery Act (RCRA). Large quantity generators (LQGs) generate over 1,000 kilograms (kg) of hazardous waste, or over 1 kg of acutely hazardous waste per month.

Date of Government Version: 02/28/2022
Date Data Arrived at EDR: 03/02/2022
Date Made Active in Reports: 03/17/2022
Number of Days to Update: 15

Source: Environmental Protection Agency
Telephone: 913-551-7003
Last EDR Contact: 04/06/2022
Next Scheduled EDR Contact: 07/04/2022
Data Release Frequency: Quarterly

RCRA-SQG: RCRA - Small Quantity Generators

RCRAInfo is EPA's comprehensive information system, providing access to data supporting the Resource Conservation and Recovery Act (RCRA) of 1976 and the Hazardous and Solid Waste Amendments (HSWA) of 1984. The database includes selective information on sites which generate, transport, store, treat and/or dispose of hazardous waste as defined by the Resource Conservation and Recovery Act (RCRA). Small quantity generators (SQGs) generate between 100 kg and 1,000 kg of hazardous waste per month.

Date of Government Version: 02/28/2022
Date Data Arrived at EDR: 03/02/2022
Date Made Active in Reports: 03/17/2022
Number of Days to Update: 15

Source: Environmental Protection Agency
Telephone: 913-551-7003
Last EDR Contact: 04/06/2022
Next Scheduled EDR Contact: 07/04/2022
Data Release Frequency: Quarterly

RCRA-VSQG: RCRA - Very Small Quantity Generators (Formerly Conditionally Exempt Small Quantity Generators)

RCRAInfo is EPA's comprehensive information system, providing access to data supporting the Resource Conservation and Recovery Act (RCRA) of 1976 and the Hazardous and Solid Waste Amendments (HSWA) of 1984. The database includes selective information on sites which generate, transport, store, treat and/or dispose of hazardous waste as defined by the Resource Conservation and Recovery Act (RCRA). Very small quantity generators (VSQGs) generate less than 100 kg of hazardous waste, or less than 1 kg of acutely hazardous waste per month.

Date of Government Version: 02/28/2022
Date Data Arrived at EDR: 03/02/2022
Date Made Active in Reports: 03/17/2022
Number of Days to Update: 15

Source: Environmental Protection Agency
Telephone: 913-551-7003
Last EDR Contact: 04/06/2022
Next Scheduled EDR Contact: 07/04/2022
Data Release Frequency: Quarterly

Federal institutional controls / engineering controls registries

LUCIS: Land Use Control Information System

LUCIS contains records of land use control information pertaining to the former Navy Base Realignment and Closure properties.

Date of Government Version: 02/08/2022
Date Data Arrived at EDR: 02/11/2022
Date Made Active in Reports: 05/10/2022
Number of Days to Update: 88

Source: Department of the Navy
Telephone: 843-820-7326
Last EDR Contact: 05/05/2022
Next Scheduled EDR Contact: 08/22/2022
Data Release Frequency: Varies

US ENG CONTROLS: Engineering Controls Sites List

A listing of sites with engineering controls in place. Engineering controls include various forms of caps, building foundations, liners, and treatment methods to create pathway elimination for regulated substances to enter environmental media or effect human health.

Date of Government Version: 02/21/2022
Date Data Arrived at EDR: 02/23/2022
Date Made Active in Reports: 05/24/2022
Number of Days to Update: 90

Source: Environmental Protection Agency
Telephone: 703-603-0695
Last EDR Contact: 05/24/2022
Next Scheduled EDR Contact: 09/05/2022
Data Release Frequency: Varies

US INST CONTROLS: Institutional Controls Sites List

A listing of sites with institutional controls in place. Institutional controls include administrative measures, such as groundwater use restrictions, construction restrictions, property use restrictions, and post remediation care requirements intended to prevent exposure to contaminants remaining on site. Deed restrictions are generally required as part of the institutional controls.

Date of Government Version: 02/21/2022
Date Data Arrived at EDR: 02/23/2022
Date Made Active in Reports: 05/24/2022
Number of Days to Update: 90

Source: Environmental Protection Agency
Telephone: 703-603-0695
Last EDR Contact: 05/04/2022
Next Scheduled EDR Contact: 09/05/2022
Data Release Frequency: Varies

Federal ERNS list

ERNS: Emergency Response Notification System

Emergency Response Notification System. ERNS records and stores information on reported releases of oil and hazardous substances.

Date of Government Version: 12/31/2021
Date Data Arrived at EDR: 03/01/2022
Date Made Active in Reports: 03/10/2022
Number of Days to Update: 9

Source: National Response Center, United States Coast Guard
Telephone: 202-267-2180
Last EDR Contact: 03/22/2022
Next Scheduled EDR Contact: 07/04/2022
Data Release Frequency: Quarterly

Lists of state- and tribal hazardous waste facilities

SHWS: Superfund State Program List

The Nebraska Department of Environmental Quality is providing this information from it's own database. The data, although not verified to be the most current or accurate for any specific site, is generally based on the contents of the physical documents in the files. You may contact the Records Management Unit at (402) 471-3557 to make arrangements to view or to get a photocopy of the physical file.

Date of Government Version: 12/09/2021
Date Data Arrived at EDR: 12/10/2021
Date Made Active in Reports: 03/01/2022
Number of Days to Update: 81

Source: Dept. of Environmental Quality
Telephone: 402-471-3557
Last EDR Contact: 03/14/2022
Next Scheduled EDR Contact: 06/27/2022
Data Release Frequency: Varies

Lists of state and tribal landfills and solid waste disposal facilities

SWF/LF: Licensed Landfill List

Solid Waste Facilities/Landfill Sites. SWF/LF type records typically contain an inventory of solid waste disposal facilities or landfills in a particular state. Depending on the state, these may be active or inactive facilities or open dumps that failed to meet RCRA Subtitle D Section 4004 criteria for solid waste landfills or disposal sites.

Date of Government Version: 09/09/2021
Date Data Arrived at EDR: 12/09/2021
Date Made Active in Reports: 03/01/2022
Number of Days to Update: 82

Source: Department of Environmental Quality
Telephone: 402-471-4210
Last EDR Contact: 03/14/2022
Next Scheduled EDR Contact: 06/27/2022
Data Release Frequency: Varies

Lists of state and tribal leaking storage tanks

LAST: Leaking Aboveground Storage Tank Sites

Releases from an aboveground storage tank system.

Date of Government Version: 01/04/2022
Date Data Arrived at EDR: 01/05/2022
Date Made Active in Reports: 03/23/2022
Number of Days to Update: 77

Source: Department of Environmental Quality
Telephone: 402-471-3557
Last EDR Contact: 04/06/2022
Next Scheduled EDR Contact: 07/18/2022
Data Release Frequency: Quarterly

LUST: Leaking Underground Storage Tank Sites

Leaking Underground Storage Tank Incident Reports. LUST records contain an inventory of reported leaking underground storage tank incidents. Not all states maintain these records, and the information stored varies by state.

Date of Government Version: 01/04/2022
Date Data Arrived at EDR: 01/05/2022
Date Made Active in Reports: 03/23/2022
Number of Days to Update: 77

Source: Department of Environmental Quality
Telephone: 402-471-3557
Last EDR Contact: 04/06/2022
Next Scheduled EDR Contact: 07/18/2022
Data Release Frequency: Quarterly

INDIAN LUST R7: Leaking Underground Storage Tanks on Indian Land
LUSTs on Indian land in Iowa, Kansas, and Nebraska

Date of Government Version: 10/12/2021
Date Data Arrived at EDR: 11/15/2021
Date Made Active in Reports: 02/08/2022
Number of Days to Update: 85

Source: EPA Region 7
Telephone: 913-551-7003
Last EDR Contact: 04/21/2022
Next Scheduled EDR Contact: 08/01/2022
Data Release Frequency: Varies

INDIAN LUST R8: Leaking Underground Storage Tanks on Indian Land
LUSTs on Indian land in Colorado, Montana, North Dakota, South Dakota, Utah and Wyoming.

Date of Government Version: 10/12/2021
Date Data Arrived at EDR: 11/15/2021
Date Made Active in Reports: 02/08/2022
Number of Days to Update: 85

Source: EPA Region 8
Telephone: 303-312-6271
Last EDR Contact: 04/21/2022
Next Scheduled EDR Contact: 08/01/2022
Data Release Frequency: Varies

INDIAN LUST R9: Leaking Underground Storage Tanks on Indian Land
LUSTs on Indian land in Arizona, California, New Mexico and Nevada

Date of Government Version: 10/12/2021
Date Data Arrived at EDR: 11/15/2021
Date Made Active in Reports: 02/08/2022
Number of Days to Update: 85

Source: Environmental Protection Agency
Telephone: 415-972-3372
Last EDR Contact: 04/21/2022
Next Scheduled EDR Contact: 08/01/2022
Data Release Frequency: Varies

INDIAN LUST R10: Leaking Underground Storage Tanks on Indian Land
LUSTs on Indian land in Alaska, Idaho, Oregon and Washington.

Date of Government Version: 10/12/2021
Date Data Arrived at EDR: 11/15/2021
Date Made Active in Reports: 02/08/2022
Number of Days to Update: 85

Source: EPA Region 10
Telephone: 206-553-2857
Last EDR Contact: 04/21/2022
Next Scheduled EDR Contact: 08/01/2022
Data Release Frequency: Varies

INDIAN LUST R5: Leaking Underground Storage Tanks on Indian Land
Leaking underground storage tanks located on Indian Land in Michigan, Minnesota and Wisconsin.

Date of Government Version: 10/12/2021
Date Data Arrived at EDR: 11/15/2021
Date Made Active in Reports: 02/08/2022
Number of Days to Update: 85

Source: EPA, Region 5
Telephone: 312-886-7439
Last EDR Contact: 04/21/2022
Next Scheduled EDR Contact: 08/01/2022
Data Release Frequency: Varies

INDIAN LUST R6: Leaking Underground Storage Tanks on Indian Land
LUSTs on Indian land in New Mexico and Oklahoma.

Date of Government Version: 10/12/2021
Date Data Arrived at EDR: 11/15/2021
Date Made Active in Reports: 02/08/2022
Number of Days to Update: 85

Source: EPA Region 6
Telephone: 214-665-6597
Last EDR Contact: 04/21/2022
Next Scheduled EDR Contact: 08/01/2022
Data Release Frequency: Varies

INDIAN LUST R1: Leaking Underground Storage Tanks on Indian Land
A listing of leaking underground storage tank locations on Indian Land.

Date of Government Version: 04/28/2021
Date Data Arrived at EDR: 06/11/2021
Date Made Active in Reports: 09/07/2021
Number of Days to Update: 88

Source: EPA Region 1
Telephone: 617-918-1313
Last EDR Contact: 04/21/2022
Next Scheduled EDR Contact: 08/01/2022
Data Release Frequency: Varies

INDIAN LUST R4: Leaking Underground Storage Tanks on Indian Land
LUSTs on Indian land in Florida, Mississippi and North Carolina.

Date of Government Version: 05/28/2021
Date Data Arrived at EDR: 06/22/2021
Date Made Active in Reports: 09/20/2021
Number of Days to Update: 90

Source: EPA Region 4
Telephone: 404-562-8677
Last EDR Contact: 04/21/2022
Next Scheduled EDR Contact: 08/01/2022
Data Release Frequency: Varies

Lists of state and tribal registered storage tanks

FEMA UST: Underground Storage Tank Listing
A listing of all FEMA owned underground storage tanks.

Date of Government Version: 10/14/2021
Date Data Arrived at EDR: 11/05/2021
Date Made Active in Reports: 02/01/2022
Number of Days to Update: 88

Source: FEMA
Telephone: 202-646-5797
Last EDR Contact: 04/04/2022
Next Scheduled EDR Contact: 07/18/2022
Data Release Frequency: Varies

UST: Facility and Tank Data
Registered Underground Storage Tanks. UST's are regulated under Subtitle I of the Resource Conservation and Recovery Act (RCRA) and must be registered with the state department responsible for administering the UST program. Available information varies by state program.

Date of Government Version: 12/17/2021
Date Data Arrived at EDR: 01/26/2022
Date Made Active in Reports: 04/20/2022
Number of Days to Update: 84

Source: Nebraska State Fire Marshal
Telephone: 402-471-9664
Last EDR Contact: 04/27/2022
Next Scheduled EDR Contact: 08/08/2022
Data Release Frequency: Annually

AST: AST Data
A listing of aboveground storage tank site locations. Aboveground storage tanks dispensing hazardous substances must register such tank with this office. Storage tanks of 1000 gallons or less are exempt from this requirement.

Date of Government Version: 03/22/2021
Date Data Arrived at EDR: 03/23/2021
Date Made Active in Reports: 06/15/2021
Number of Days to Update: 84

Source: State Fire Marshal
Telephone: 402-471-9465
Last EDR Contact: 06/03/2022
Next Scheduled EDR Contact: 09/05/2022
Data Release Frequency: No Update Planned

INDIAN UST R6: Underground Storage Tanks on Indian Land
The Indian Underground Storage Tank (UST) database provides information about underground storage tanks on Indian land in EPA Region 6 (Louisiana, Arkansas, Oklahoma, New Mexico, Texas and 65 Tribes).

Date of Government Version: 10/12/2021
Date Data Arrived at EDR: 11/15/2021
Date Made Active in Reports: 02/08/2022
Number of Days to Update: 85

Source: EPA Region 6
Telephone: 214-665-7591
Last EDR Contact: 04/21/2022
Next Scheduled EDR Contact: 08/01/2022
Data Release Frequency: Varies

INDIAN UST R10: Underground Storage Tanks on Indian Land
The Indian Underground Storage Tank (UST) database provides information about underground storage tanks on Indian land in EPA Region 10 (Alaska, Idaho, Oregon, Washington, and Tribal Nations).

Date of Government Version: 10/12/2021
Date Data Arrived at EDR: 11/15/2021
Date Made Active in Reports: 02/08/2022
Number of Days to Update: 85

Source: EPA Region 10
Telephone: 206-553-2857
Last EDR Contact: 04/21/2022
Next Scheduled EDR Contact: 08/01/2022
Data Release Frequency: Varies

INDIAN UST R8: Underground Storage Tanks on Indian Land

The Indian Underground Storage Tank (UST) database provides information about underground storage tanks on Indian land in EPA Region 8 (Colorado, Montana, North Dakota, South Dakota, Utah, Wyoming and 27 Tribal Nations).

Date of Government Version: 10/12/2021
Date Data Arrived at EDR: 11/15/2021
Date Made Active in Reports: 02/08/2022
Number of Days to Update: 85

Source: EPA Region 8
Telephone: 303-312-6137
Last EDR Contact: 04/21/2022
Next Scheduled EDR Contact: 08/01/2022
Data Release Frequency: Varies

INDIAN UST R9: Underground Storage Tanks on Indian Land

The Indian Underground Storage Tank (UST) database provides information about underground storage tanks on Indian land in EPA Region 9 (Arizona, California, Hawaii, Nevada, the Pacific Islands, and Tribal Nations).

Date of Government Version: 10/12/2021
Date Data Arrived at EDR: 11/15/2021
Date Made Active in Reports: 02/08/2022
Number of Days to Update: 85

Source: EPA Region 9
Telephone: 415-972-3368
Last EDR Contact: 04/21/2022
Next Scheduled EDR Contact: 08/01/2022
Data Release Frequency: Varies

INDIAN UST R5: Underground Storage Tanks on Indian Land

The Indian Underground Storage Tank (UST) database provides information about underground storage tanks on Indian land in EPA Region 5 (Michigan, Minnesota and Wisconsin and Tribal Nations).

Date of Government Version: 04/06/2021
Date Data Arrived at EDR: 06/11/2021
Date Made Active in Reports: 09/07/2021
Number of Days to Update: 88

Source: EPA Region 5
Telephone: 312-886-6136
Last EDR Contact: 04/21/2022
Next Scheduled EDR Contact: 08/01/2022
Data Release Frequency: Varies

INDIAN UST R4: Underground Storage Tanks on Indian Land

The Indian Underground Storage Tank (UST) database provides information about underground storage tanks on Indian land in EPA Region 4 (Alabama, Florida, Georgia, Kentucky, Mississippi, North Carolina, South Carolina, Tennessee and Tribal Nations)

Date of Government Version: 05/28/2021
Date Data Arrived at EDR: 06/22/2021
Date Made Active in Reports: 09/20/2021
Number of Days to Update: 90

Source: EPA Region 4
Telephone: 404-562-9424
Last EDR Contact: 04/21/2022
Next Scheduled EDR Contact: 08/01/2022
Data Release Frequency: Varies

INDIAN UST R1: Underground Storage Tanks on Indian Land

The Indian Underground Storage Tank (UST) database provides information about underground storage tanks on Indian land in EPA Region 1 (Connecticut, Maine, Massachusetts, New Hampshire, Rhode Island, Vermont and ten Tribal Nations).

Date of Government Version: 10/14/2021
Date Data Arrived at EDR: 11/15/2021
Date Made Active in Reports: 02/08/2022
Number of Days to Update: 85

Source: EPA, Region 1
Telephone: 617-918-1313
Last EDR Contact: 04/21/2022
Next Scheduled EDR Contact: 08/01/2022
Data Release Frequency: Varies

INDIAN UST R7: Underground Storage Tanks on Indian Land

The Indian Underground Storage Tank (UST) database provides information about underground storage tanks on Indian land in EPA Region 7 (Iowa, Kansas, Missouri, Nebraska, and 9 Tribal Nations).

Date of Government Version: 10/12/2021
Date Data Arrived at EDR: 11/15/2021
Date Made Active in Reports: 02/08/2022
Number of Days to Update: 85

Source: EPA Region 7
Telephone: 913-551-7003
Last EDR Contact: 04/21/2022
Next Scheduled EDR Contact: 08/01/2022
Data Release Frequency: Varies

State and tribal institutional control / engineering control registries

INST CONTROL: Nebraska's Institutional Control Registry

A list of sites within Nebraska that have institutional controls. According to the Environmental Protection Agency (EPA), institutional controls are "non-engineering measures designed to prevent or limit exposure to hazardous substances left in place at a site, or assure effectiveness of the chosen remedy. Institutional controls are usually, but not always, legal controls, such as easements, restrictive covenants, and zoning ordinances." In short, institutional controls are a type of environmental covenant typically used when property is to be cleanup to a level determined by the potential environmental risks posed by a planned use, rather than to unrestricted use standards. This method of control has proven to be both environmentally and economically beneficial.

Date of Government Version: 03/15/2021
Date Data Arrived at EDR: 03/23/2021
Date Made Active in Reports: 06/14/2021
Number of Days to Update: 83

Source: Department of Environmental Quality
Telephone: 402-471-2214
Last EDR Contact: 03/18/2022
Next Scheduled EDR Contact: 06/27/2022
Data Release Frequency: Annually

Lists of state and tribal voluntary cleanup sites

INDIAN VCP R1: Voluntary Cleanup Priority Listing

A listing of voluntary cleanup priority sites located on Indian Land located in Region 1.

Date of Government Version: 07/27/2015
Date Data Arrived at EDR: 09/29/2015
Date Made Active in Reports: 02/18/2016
Number of Days to Update: 142

Source: EPA, Region 1
Telephone: 617-918-1102
Last EDR Contact: 03/16/2022
Next Scheduled EDR Contact: 07/04/2022
Data Release Frequency: Varies

VCP: RAPMA Sites

The Remedial Action Plan Monitoring Act (RAPMA), initially created in 1995, provides property owners and parties responsible for contamination with a mechanism for developing voluntary environmental cleanup plans which are reviewed and approved by the Department.

Date of Government Version: 03/15/2021
Date Data Arrived at EDR: 03/23/2021
Date Made Active in Reports: 06/14/2021
Number of Days to Update: 83

Source: Department of Environmental Quality
Telephone: 402-471-2186
Last EDR Contact: 03/18/2022
Next Scheduled EDR Contact: 06/27/2022
Data Release Frequency: Annually

INDIAN VCP R7: Voluntary Cleanup Priority Lisitng

A listing of voluntary cleanup priority sites located on Indian Land located in Region 7.

Date of Government Version: 03/20/2008
Date Data Arrived at EDR: 04/22/2008
Date Made Active in Reports: 05/19/2008
Number of Days to Update: 27

Source: EPA, Region 7
Telephone: 913-551-7365
Last EDR Contact: 07/08/2021
Next Scheduled EDR Contact: 07/20/2009
Data Release Frequency: Varies

Lists of state and tribal brownfield sites

BROWNFIELDS: Potential Brownfields Inventory Listing

"NDEQ defines a brownfields site as subpart (A) of CERCLA ? 101(39): 'Real property, the expansion, redevelopment, or reuse of which may be complicated by the presence or potential presence of a hazardous substance, pollutant, or contaminant.' This is a broad-based approach to capture all potential brownfields sites. In the event that CERCLA 128(a) State Response Program funds are utilized - for example, conducting a Section 128(a) Assessment - the exclusions, site-by-site determinations, and further definitions as provided by the law would need to be met. This would be done on a site-by-site basis." A preliminary Survey and Inventory of Brownfields Sites in Nebraska was constructed based on previously submitted information including sites named specifically by city representatives. The list was built on facility characteristics, which were founded on previous, broad-based contamination experience. Additions to the inventory were made by looking for other sources of potential brownfields sites using Standard Industrial Classification (SIC) codes. A general sector list was constructed to serve as an inventory guide. This list shows all of the different types of sites that are within the inventory (sorted by SIC code), and the number of sites there are of each type. Color-coated blocks, which group together similar SIC codes and the sites that they encompass also sort the sectors.

Date of Government Version: 12/13/2021
Date Data Arrived at EDR: 12/13/2021
Date Made Active in Reports: 02/15/2022
Number of Days to Update: 64

Source: Department of Environmental Quality
Telephone: 402-471-2186
Last EDR Contact: 03/15/2022
Next Scheduled EDR Contact: 06/27/2022
Data Release Frequency: Varies

ADDITIONAL ENVIRONMENTAL RECORDS

Local Brownfield lists

US BROWNFIELDS: A Listing of Brownfields Sites

Brownfields are real property, the expansion, redevelopment, or reuse of which may be complicated by the presence or potential presence of a hazardous substance, pollutant, or contaminant. Cleaning up and reinvesting in these properties takes development pressures off of undeveloped, open land, and both improves and protects the environment. Assessment, Cleanup and Redevelopment Exchange System (ACRES) stores information reported by EPA Brownfields grant recipients on brownfields properties assessed or cleaned up with grant funding as well as information on Targeted Brownfields Assessments performed by EPA Regions. A listing of ACRES Brownfield sites is obtained from Cleanups in My Community. Cleanups in My Community provides information on Brownfields properties for which information is reported back to EPA, as well as areas served by Brownfields grant programs.

Date of Government Version: 02/23/2022
Date Data Arrived at EDR: 03/10/2022
Date Made Active in Reports: 03/10/2022
Number of Days to Update: 0

Source: Environmental Protection Agency
Telephone: 202-566-2777
Last EDR Contact: 03/15/2022
Next Scheduled EDR Contact: 06/27/2022
Data Release Frequency: Semi-Annually

Local Lists of Landfill / Solid Waste Disposal Sites

SWRCY: Recycling Resource Directory

A listing of recycling facilities.

Date of Government Version: 03/02/2022
Date Data Arrived at EDR: 03/02/2022
Date Made Active in Reports: 05/27/2022
Number of Days to Update: 86

Source: Department of Environmental Quality
Telephone: 402-471-6974
Last EDR Contact: 03/02/2022
Next Scheduled EDR Contact: 06/27/2022
Data Release Frequency: No Update Planned

INDIAN ODI: Report on the Status of Open Dumps on Indian Lands

Location of open dumps on Indian land.

Date of Government Version: 12/31/1998
Date Data Arrived at EDR: 12/03/2007
Date Made Active in Reports: 01/24/2008
Number of Days to Update: 52

Source: Environmental Protection Agency
Telephone: 703-308-8245
Last EDR Contact: 04/21/2022
Next Scheduled EDR Contact: 08/08/2022
Data Release Frequency: Varies

ODI: Open Dump Inventory
An open dump is defined as a disposal facility that does not comply with one or more of the Part 257 or Part 258 Subtitle D Criteria.

Date of Government Version: 06/30/1985
Date Data Arrived at EDR: 08/09/2004
Date Made Active in Reports: 09/17/2004
Number of Days to Update: 39

Source: Environmental Protection Agency
Telephone: 800-424-9346
Last EDR Contact: 06/09/2004
Next Scheduled EDR Contact: N/A
Data Release Frequency: No Update Planned

DEBRIS REGION 9: Torres Martinez Reservation Illegal Dump Site Locations
A listing of illegal dump sites location on the Torres Martinez Indian Reservation located in eastern Riverside County and northern Imperial County, California.

Date of Government Version: 01/12/2009
Date Data Arrived at EDR: 05/07/2009
Date Made Active in Reports: 09/21/2009
Number of Days to Update: 137

Source: EPA, Region 9
Telephone: 415-947-4219
Last EDR Contact: 04/14/2022
Next Scheduled EDR Contact: 08/01/2022
Data Release Frequency: No Update Planned

IHS OPEN DUMPS: Open Dumps on Indian Land
A listing of all open dumps located on Indian Land in the United States.

Date of Government Version: 04/01/2014
Date Data Arrived at EDR: 08/06/2014
Date Made Active in Reports: 01/29/2015
Number of Days to Update: 176

Source: Department of Health & Human Serivces, Indian Health Service
Telephone: 301-443-1452
Last EDR Contact: 04/28/2022
Next Scheduled EDR Contact: 08/08/2022
Data Release Frequency: Varies

Local Lists of Hazardous waste / Contaminated Sites

US HIST CDL: National Clandestine Laboratory Register
A listing of clandestine drug lab locations that have been removed from the DEAs National Clandestine Laboratory Register.

Date of Government Version: 02/22/2022
Date Data Arrived at EDR: 02/23/2022
Date Made Active in Reports: 05/10/2022
Number of Days to Update: 76

Source: Drug Enforcement Administration
Telephone: 202-307-1000
Last EDR Contact: 05/24/2022
Next Scheduled EDR Contact: 09/05/2022
Data Release Frequency: No Update Planned

US CDL: Clandestine Drug Labs
A listing of clandestine drug lab locations. The U.S. Department of Justice ("the Department") provides this web site as a public service. It contains addresses of some locations where law enforcement agencies reported they found chemicals or other items that indicated the presence of either clandestine drug laboratories or dumpsites. In most cases, the source of the entries is not the Department, and the Department has not verified the entry and does not guarantee its accuracy. Members of the public must verify the accuracy of all entries by, for example, contacting local law enforcement and local health departments.

Date of Government Version: 02/22/2022
Date Data Arrived at EDR: 02/23/2022
Date Made Active in Reports: 05/10/2022
Number of Days to Update: 76

Source: Drug Enforcement Administration
Telephone: 202-307-1000
Last EDR Contact: 05/24/2022
Next Scheduled EDR Contact: 09/05/2022
Data Release Frequency: Quarterly

PFAS: PFAS Site Contamination Listing
The purpose of the Perfluorinated Compounds (PFCs) inventory is to develop a statewide list of facilities that used or produced PFCs in Nebraska. This includes the high profile Perfluorooctanoic Acid (PFOA) and Perfluoroctane Sulfonate (PFOS), which were used in Aqueous Film Forming Foam (AFFF) formulations for fire suppression. In addition to AFFF, PFCs were used in a variety of surface treatments and performance chemicals including fabric and leather treatments, various surfactants, food containers, pesticides, rubber products, antifogging, non-stick cookware, paints and special coatings, airplane hydraulic fluid, waterproof fabric, metal plating, photographic processes, and electronic manufacturing.

Date of Government Version: 06/30/2017
Date Data Arrived at EDR: 02/07/2020
Date Made Active in Reports: 03/11/2020
Number of Days to Update: 33

Source: Department of Environment & Energy
Telephone: 402-471-3557
Last EDR Contact: 04/25/2022
Next Scheduled EDR Contact: 08/08/2022
Data Release Frequency: Varies

Local Lists of Registered Storage Tanks

HIST UST: Underground Storage Tank Database Listing
A listing of underground storage tank locations. This listing contains detail information that the UST listing does not. It is no longer updated by the agency. For current information see the UST listing.

Date of Government Version: 02/28/2005
Date Data Arrived at EDR: 09/01/2006
Date Made Active in Reports: 10/11/2006
Number of Days to Update: 40

Source: State Fire Marshal
Telephone: 402-471-2027
Last EDR Contact: 02/23/2009
Next Scheduled EDR Contact: 05/25/2009
Data Release Frequency: No Update Planned

HIST AST: Aboveground Storage Tank Database Listing
A listing of aboveground storage tank locations. This listing contains detail information that the AST listing does not. It is no longer updated by the agency. For current information see the AST listing.

Date of Government Version: 10/19/2004
Date Data Arrived at EDR: 09/01/2006
Date Made Active in Reports: 10/11/2006
Number of Days to Update: 40

Source: State Fire Marshal
Telephone: 402-471-2027
Last EDR Contact: 03/23/2009
Next Scheduled EDR Contact: 06/22/2009
Data Release Frequency: No Update Planned

Local Land Records

LIENS 2: CERCLA Lien Information
A Federal CERCLA ('Superfund') lien can exist by operation of law at any site or property at which EPA has spent Superfund monies. These monies are spent to investigate and address releases and threatened releases of contamination. CERCLIS provides information as to the identity of these sites and properties.

Date of Government Version: 04/27/2022
Date Data Arrived at EDR: 05/05/2022
Date Made Active in Reports: 05/31/2022
Number of Days to Update: 26

Source: Environmental Protection Agency
Telephone: 202-564-6023
Last EDR Contact: 06/01/2022
Next Scheduled EDR Contact: 07/11/2022
Data Release Frequency: Semi-Annually

Records of Emergency Release Reports

HMIRS: Hazardous Materials Information Reporting System
Hazardous Materials Incident Report System. HMIRS contains hazardous material spill incidents reported to DOT.

Date of Government Version: 12/15/2021
Date Data Arrived at EDR: 12/16/2021
Date Made Active in Reports: 03/10/2022
Number of Days to Update: 84

Source: U.S. Department of Transportation
Telephone: 202-366-4555
Last EDR Contact: 03/21/2022
Next Scheduled EDR Contact: 07/04/2022
Data Release Frequency: Quarterly

SPILLS: Surface Spill List
Releases of petroleum or hazardous substances to the air, land, or water.

Date of Government Version: 01/04/2022
Date Data Arrived at EDR: 01/05/2022
Date Made Active in Reports: 03/23/2022
Number of Days to Update: 77

Source: Department of Environmental Quality
Telephone: 402-471-2186
Last EDR Contact: 04/06/2022
Next Scheduled EDR Contact: 07/18/2022
Data Release Frequency: Quarterly

SPILLS 90: SPILLS90 data from FirstSearch

Spills 90 includes those spill and release records available exclusively from FirstSearch databases. Typically, they may include chemical, oil and/or hazardous substance spills recorded after 1990. Duplicate records that are already included in EDR incident and release records are not included in Spills 90.

Date of Government Version: 10/09/2012
Date Data Arrived at EDR: 01/03/2013
Date Made Active in Reports: 03/06/2013
Number of Days to Update: 62

Source: FirstSearch
Telephone: N/A
Last EDR Contact: 01/03/2013
Next Scheduled EDR Contact: N/A
Data Release Frequency: No Update Planned

SPILLS 80: SPILLS80 data from FirstSearch

Spills 80 includes those spill and release records available from FirstSearch databases prior to 1990. Typically, they may include chemical, oil and/or hazardous substance spills recorded before 1990. Duplicate records that are already included in EDR incident and release records are not included in Spills 80.

Date of Government Version: 04/15/2003
Date Data Arrived at EDR: 01/03/2013
Date Made Active in Reports: 03/06/2013
Number of Days to Update: 62

Source: FirstSearch
Telephone: N/A
Last EDR Contact: 01/03/2013
Next Scheduled EDR Contact: N/A
Data Release Frequency: No Update Planned

Other Ascertainable Records

RCRA NonGen / NLR: RCRA - Non Generators / No Longer Regulated

RCRAInfo is EPA's comprehensive information system, providing access to data supporting the Resource Conservation and Recovery Act (RCRA) of 1976 and the Hazardous and Solid Waste Amendments (HSWA) of 1984. The database includes selective information on sites which generate, transport, store, treat and/or dispose of hazardous waste as defined by the Resource Conservation and Recovery Act (RCRA). Non-Generators do not presently generate hazardous waste.

Date of Government Version: 02/28/2022
Date Data Arrived at EDR: 03/02/2022
Date Made Active in Reports: 03/17/2022
Number of Days to Update: 15

Source: Environmental Protection Agency
Telephone: 913-551-7003
Last EDR Contact: 04/06/2022
Next Scheduled EDR Contact: 07/04/2022
Data Release Frequency: Quarterly

FUDS: Formerly Used Defense Sites

The listing includes locations of Formerly Used Defense Sites properties where the US Army Corps of Engineers is actively working or will take necessary cleanup actions.

Date of Government Version: 12/01/2021
Date Data Arrived at EDR: 02/15/2022
Date Made Active in Reports: 05/10/2022
Number of Days to Update: 84

Source: U.S. Army Corps of Engineers
Telephone: 202-528-4285
Last EDR Contact: 05/17/2022
Next Scheduled EDR Contact: 08/29/2022
Data Release Frequency: Varies

DOD: Department of Defense Sites

This data set consists of federally owned or administered lands, administered by the Department of Defense, that have any area equal to or greater than 640 acres of the United States, Puerto Rico, and the U.S. Virgin Islands.

Date of Government Version: 06/07/2021
Date Data Arrived at EDR: 07/13/2021
Date Made Active in Reports: 03/09/2022
Number of Days to Update: 239

Source: USGS
Telephone: 888-275-8747
Last EDR Contact: 04/12/2022
Next Scheduled EDR Contact: 07/25/2022
Data Release Frequency: Varies

FEDLAND: Federal and Indian Lands

Federally and Indian administrated lands of the United States. Lands included are administrated by: Army Corps of Engineers, Bureau of Reclamation, National Wild and Scenic River, National Wildlife Refuge, Public Domain Land, Wilderness, Wilderness Study Area, Wildlife Management Area, Bureau of Indian Affairs, Bureau of Land Management, Department of Justice, Forest Service, Fish and Wildlife Service, National Park Service.

Date of Government Version: 04/02/2018
Date Data Arrived at EDR: 04/11/2018
Date Made Active in Reports: 11/06/2019
Number of Days to Update: 574

Source: U.S. Geological Survey
Telephone: 888-275-8747
Last EDR Contact: 04/05/2022
Next Scheduled EDR Contact: 07/18/2022
Data Release Frequency: N/A

SCRD DRYCLEANERS: State Coalition for Remediation of Drycleaners Listing

The State Coalition for Remediation of Drycleaners was established in 1998, with support from the U.S. EPA Office of Superfund Remediation and Technology Innovation. It is comprised of representatives of states with established drycleaner remediation programs. Currently the member states are Alabama, Connecticut, Florida, Illinois, Kansas, Minnesota, Missouri, North Carolina, Oregon, South Carolina, Tennessee, Texas, and Wisconsin.

Date of Government Version: 01/01/2017
Date Data Arrived at EDR: 02/03/2017
Date Made Active in Reports: 04/07/2017
Number of Days to Update: 63

Source: Environmental Protection Agency
Telephone: 615-532-8599
Last EDR Contact: 05/06/2022
Next Scheduled EDR Contact: 08/22/2022
Data Release Frequency: Varies

US FIN ASSUR: Financial Assurance Information

All owners and operators of facilities that treat, store, or dispose of hazardous waste are required to provide proof that they will have sufficient funds to pay for the clean up, closure, and post-closure care of their facilities.

Date of Government Version: 12/13/2021
Date Data Arrived at EDR: 12/17/2021
Date Made Active in Reports: 03/17/2022
Number of Days to Update: 90

Source: Environmental Protection Agency
Telephone: 202-566-1917
Last EDR Contact: 03/21/2022
Next Scheduled EDR Contact: 07/04/2022
Data Release Frequency: Quarterly

EPA WATCH LIST: EPA WATCH LIST

EPA maintains a "Watch List" to facilitate dialogue between EPA, state and local environmental agencies on enforcement matters relating to facilities with alleged violations identified as either significant or high priority. Being on the Watch List does not mean that the facility has actually violated the law only that an investigation by EPA or a state or local environmental agency has led those organizations to allege that an unproven violation has in fact occurred. Being on the Watch List does not represent a higher level of concern regarding the alleged violations that were detected, but instead indicates cases requiring additional dialogue between EPA, state and local agencies - primarily because of the length of time the alleged violation has gone unaddressed or unresolved.

Date of Government Version: 08/30/2013
Date Data Arrived at EDR: 03/21/2014
Date Made Active in Reports: 06/17/2014
Number of Days to Update: 88

Source: Environmental Protection Agency
Telephone: 617-520-3000
Last EDR Contact: 04/28/2022
Next Scheduled EDR Contact: 08/15/2022
Data Release Frequency: Quarterly

2020 COR ACTION: 2020 Corrective Action Program List

The EPA has set ambitious goals for the RCRA Corrective Action program by creating the 2020 Corrective Action Universe. This RCRA cleanup baseline includes facilities expected to need corrective action. The 2020 universe contains a wide variety of sites. Some properties are heavily contaminated while others were contaminated but have since been cleaned up. Still others have not been fully investigated yet, and may require little or no remediation. Inclusion in the 2020 Universe does not necessarily imply failure on the part of a facility to meet its RCRA obligations.

Date of Government Version: 09/30/2017
Date Data Arrived at EDR: 05/08/2018
Date Made Active in Reports: 07/20/2018
Number of Days to Update: 73

Source: Environmental Protection Agency
Telephone: 703-308-4044
Last EDR Contact: 05/06/2022
Next Scheduled EDR Contact: 08/15/2022
Data Release Frequency: Varies

TSCA: Toxic Substances Control Act

Toxic Substances Control Act. TSCA identifies manufacturers and importers of chemical substances included on the TSCA Chemical Substance Inventory list. It includes data on the production volume of these substances by plant site.

Date of Government Version: 12/31/2016
Date Data Arrived at EDR: 06/17/2020
Date Made Active in Reports: 09/10/2020
Number of Days to Update: 85

Source: EPA
Telephone: 202-260-5521
Last EDR Contact: 03/18/2022
Next Scheduled EDR Contact: 06/27/2022
Data Release Frequency: Every 4 Years

TRIS: Toxic Chemical Release Inventory System

Toxic Release Inventory System. TRIS identifies facilities which release toxic chemicals to the air, water and land in reportable quantities under SARA Title III Section 313.

Date of Government Version: 12/31/2018
Date Data Arrived at EDR: 08/14/2020
Date Made Active in Reports: 11/04/2020
Number of Days to Update: 82

Source: EPA
Telephone: 202-566-0250
Last EDR Contact: 05/20/2022
Next Scheduled EDR Contact: 08/29/2022
Data Release Frequency: Annually

SSTS: Section 7 Tracking Systems

Section 7 of the Federal Insecticide, Fungicide and Rodenticide Act, as amended (92 Stat. 829) requires all registered pesticide-producing establishments to submit a report to the Environmental Protection Agency by March 1st each year. Each establishment must report the types and amounts of pesticides, active ingredients and devices being produced, and those having been produced and sold or distributed in the past year.

Date of Government Version: 01/19/2022
Date Data Arrived at EDR: 01/19/2022
Date Made Active in Reports: 04/11/2022
Number of Days to Update: 82

Source: EPA
Telephone: 202-564-4203
Last EDR Contact: 04/20/2022
Next Scheduled EDR Contact: 08/01/2022
Data Release Frequency: Annually

ROD: Records Of Decision

Record of Decision. ROD documents mandate a permanent remedy at an NPL (Superfund) site containing technical and health information to aid in the cleanup.

Date of Government Version: 04/27/2022
Date Data Arrived at EDR: 05/05/2022
Date Made Active in Reports: 05/31/2022
Number of Days to Update: 26

Source: EPA
Telephone: 703-416-0223
Last EDR Contact: 06/01/2022
Next Scheduled EDR Contact: 09/12/2022
Data Release Frequency: Annually

RMP: Risk Management Plans

When Congress passed the Clean Air Act Amendments of 1990, it required EPA to publish regulations and guidance for chemical accident prevention at facilities using extremely hazardous substances. The Risk Management Program Rule (RMP Rule) was written to implement Section 112(r) of these amendments. The rule, which built upon existing industry codes and standards, requires companies of all sizes that use certain flammable and toxic substances to develop a Risk Management Program, which includes a(n): Hazard assessment that details the potential effects of an accidental release, an accident history of the last five years, and an evaluation of worst-case and alternative accidental releases; Prevention program that includes safety precautions and maintenance, monitoring, and employee training measures; and Emergency response program that spells out emergency health care, employee training measures and procedures for informing the public and response agencies (e.g the fire department) should an accident occur.

Date of Government Version: 04/27/2022
Date Data Arrived at EDR: 05/04/2022
Date Made Active in Reports: 05/10/2022
Number of Days to Update: 6

Source: Environmental Protection Agency
Telephone: 202-564-8600
Last EDR Contact: 04/18/2022
Next Scheduled EDR Contact: 08/01/2022
Data Release Frequency: Varies

RAATS: RCRA Administrative Action Tracking System

RCRA Administration Action Tracking System. RAATS contains records based on enforcement actions issued under RCRA pertaining to major violators and includes administrative and civil actions brought by the EPA. For administration actions after September 30, 1995, data entry in the RAATS database was discontinued. EPA will retain a copy of the database for historical records. It was necessary to terminate RAATS because a decrease in agency resources made it impossible to continue to update the information contained in the database.

Date of Government Version: 04/17/1995
Date Data Arrived at EDR: 07/03/1995
Date Made Active in Reports: 08/07/1995
Number of Days to Update: 35

Source: EPA
Telephone: 202-564-4104
Last EDR Contact: 06/02/2008
Next Scheduled EDR Contact: 09/01/2008
Data Release Frequency: No Update Planned

PRP: Potentially Responsible Parties
A listing of verified Potentially Responsible Parties

Date of Government Version: 01/25/2022
Date Data Arrived at EDR: 02/03/2022
Date Made Active in Reports: 02/25/2022
Number of Days to Update: 22

Source: EPA
Telephone: 202-564-6023
Last EDR Contact: 06/01/2022
Next Scheduled EDR Contact: 08/15/2022
Data Release Frequency: Quarterly

PADS: PCB Activity Database System
PCB Activity Database. PADS Identifies generators, transporters, commercial storers and/or brokers and disposers of PCB's who are required to notify the EPA of such activities.

Date of Government Version: 01/20/2022
Date Data Arrived at EDR: 01/20/2022
Date Made Active in Reports: 03/25/2022
Number of Days to Update: 64

Source: EPA
Telephone: 202-566-0500
Last EDR Contact: 04/08/2022
Next Scheduled EDR Contact: 07/18/2022
Data Release Frequency: Annually

ICIS: Integrated Compliance Information System
The Integrated Compliance Information System (ICIS) supports the information needs of the national enforcement and compliance program as well as the unique needs of the National Pollutant Discharge Elimination System (NPDES) program.

Date of Government Version: 11/18/2016
Date Data Arrived at EDR: 11/23/2016
Date Made Active in Reports: 02/10/2017
Number of Days to Update: 79

Source: Environmental Protection Agency
Telephone: 202-564-2501
Last EDR Contact: 03/31/2022
Next Scheduled EDR Contact: 07/18/2022
Data Release Frequency: Quarterly

FTTS: FIFRA/ TSCA Tracking System - FIFRA (Federal Insecticide, Fungicide, & Rodenticide Act)/TSCA (Toxic Substances Control Act)
FTTS tracks administrative cases and pesticide enforcement actions and compliance activities related to FIFRA, TSCA and EPCRA (Emergency Planning and Community Right-to-Know Act). To maintain currency, EDR contacts the Agency on a quarterly basis.

Date of Government Version: 04/09/2009
Date Data Arrived at EDR: 04/16/2009
Date Made Active in Reports: 05/11/2009
Number of Days to Update: 25

Source: EPA/Office of Prevention, Pesticides and Toxic Substances
Telephone: 202-566-1667
Last EDR Contact: 08/18/2017
Next Scheduled EDR Contact: 12/04/2017
Data Release Frequency: No Update Planned

FTTS INSP: FIFRA/ TSCA Tracking System - FIFRA (Federal Insecticide, Fungicide, & Rodenticide Act)/TSCA (Toxic Substances Control Act)
A listing of FIFRA/TSCA Tracking System (FTTS) inspections and enforcements.

Date of Government Version: 04/09/2009
Date Data Arrived at EDR: 04/16/2009
Date Made Active in Reports: 05/11/2009
Number of Days to Update: 25

Source: EPA
Telephone: 202-566-1667
Last EDR Contact: 08/18/2017
Next Scheduled EDR Contact: 12/04/2017
Data Release Frequency: No Update Planned

MLTS: Material Licensing Tracking System
MLTS is maintained by the Nuclear Regulatory Commission and contains a list of approximately 8,100 sites which possess or use radioactive materials and which are subject to NRC licensing requirements. To maintain currency, EDR contacts the Agency on a quarterly basis.

Date of Government Version: 07/29/2021
Date Data Arrived at EDR: 08/24/2021
Date Made Active in Reports: 11/19/2021
Number of Days to Update: 87

Source: Nuclear Regulatory Commission
Telephone: 301-415-7169
Last EDR Contact: 04/18/2022
Next Scheduled EDR Contact: 08/01/2022
Data Release Frequency: Quarterly

COAL ASH DOE: Steam-Electric Plant Operation Data
A listing of power plants that store ash in surface ponds.

Date of Government Version: 12/31/2020
Date Data Arrived at EDR: 11/30/2021
Date Made Active in Reports: 02/22/2022
Number of Days to Update: 84

Source: Department of Energy
Telephone: 202-586-8719
Last EDR Contact: 06/02/2022
Next Scheduled EDR Contact: 09/12/2022
Data Release Frequency: Varies

COAL ASH EPA: Coal Combustion Residues Surface Impoundments List
A listing of coal combustion residues surface impoundments with high hazard potential ratings.

Date of Government Version: 01/12/2017
Date Data Arrived at EDR: 03/05/2019
Date Made Active in Reports: 11/11/2019
Number of Days to Update: 251

Source: Environmental Protection Agency
Telephone: N/A
Last EDR Contact: 05/25/2022
Next Scheduled EDR Contact: 09/12/2022
Data Release Frequency: Varies

PCB TRANSFORMER: PCB Transformer Registration Database
The database of PCB transformer registrations that includes all PCB registration submittals.

Date of Government Version: 09/13/2019
Date Data Arrived at EDR: 11/06/2019
Date Made Active in Reports: 02/10/2020
Number of Days to Update: 96

Source: Environmental Protection Agency
Telephone: 202-566-0517
Last EDR Contact: 05/06/2022
Next Scheduled EDR Contact: 08/15/2022
Data Release Frequency: Varies

RADINFO: Radiation Information Database
The Radiation Information Database (RADINFO) contains information about facilities that are regulated by U.S. Environmental Protection Agency (EPA) regulations for radiation and radioactivity.

Date of Government Version: 07/01/2019
Date Data Arrived at EDR: 07/01/2019
Date Made Active in Reports: 09/23/2019
Number of Days to Update: 84

Source: Environmental Protection Agency
Telephone: 202-343-9775
Last EDR Contact: 03/28/2022
Next Scheduled EDR Contact: 07/11/2022
Data Release Frequency: Quarterly

HIST FTTS: FIFRA/TSCA Tracking System Administrative Case Listing
A complete administrative case listing from the FIFRA/TSCA Tracking System (FTTS) for all ten EPA regions. The information was obtained from the National Compliance Database (NCDB). NCDB supports the implementation of FIFRA (Federal Insecticide, Fungicide, and Rodenticide Act) and TSCA (Toxic Substances Control Act). Some EPA regions are now closing out records. Because of that, and the fact that some EPA regions are not providing EPA Headquarters with updated records, it was decided to create a HIST FTTS database. It included records that may not be included in the newer FTTS database updates. This database is no longer updated.

Date of Government Version: 10/19/2006
Date Data Arrived at EDR: 03/01/2007
Date Made Active in Reports: 04/10/2007
Number of Days to Update: 40

Source: Environmental Protection Agency
Telephone: 202-564-2501
Last EDR Contact: 12/17/2007
Next Scheduled EDR Contact: 03/17/2008
Data Release Frequency: No Update Planned

HIST FTTS INSP: FIFRA/TSCA Tracking System Inspection & Enforcement Case Listing
A complete inspection and enforcement case listing from the FIFRA/TSCA Tracking System (FTTS) for all ten EPA regions. The information was obtained from the National Compliance Database (NCDB). NCDB supports the implementation of FIFRA (Federal Insecticide, Fungicide, and Rodenticide Act) and TSCA (Toxic Substances Control Act). Some EPA regions are now closing out records. Because of that, and the fact that some EPA regions are not providing EPA Headquarters with updated records, it was decided to create a HIST FTTS database. It included records that may not be included in the newer FTTS database updates. This database is no longer updated.

Date of Government Version: 10/19/2006
Date Data Arrived at EDR: 03/01/2007
Date Made Active in Reports: 04/10/2007
Number of Days to Update: 40

Source: Environmental Protection Agency
Telephone: 202-564-2501
Last EDR Contact: 12/17/2008
Next Scheduled EDR Contact: 03/17/2008
Data Release Frequency: No Update Planned

DOT OPS: Incident and Accident Data

Department of Transporation, Office of Pipeline Safety Incident and Accident data.

Date of Government Version: 01/02/2020
Date Data Arrived at EDR: 01/28/2020
Date Made Active in Reports: 04/17/2020
Number of Days to Update: 80

Source: Department of Transporation, Office of Pipeline Safety
Telephone: 202-366-4595
Last EDR Contact: 04/26/2022
Next Scheduled EDR Contact: 08/08/2022
Data Release Frequency: Quarterly

CONSENT: Superfund (CERCLA) Consent Decrees

Major legal settlements that establish responsibility and standards for cleanup at NPL (Superfund) sites. Released periodically by United States District Courts after settlement by parties to litigation matters.

Date of Government Version: 12/31/2021
Date Data Arrived at EDR: 01/14/2022
Date Made Active in Reports: 03/25/2022
Number of Days to Update: 70

Source: Department of Justice, Consent Decree Library
Telephone: Varies
Last EDR Contact: 04/04/2022
Next Scheduled EDR Contact: 07/18/2022
Data Release Frequency: Varies

BRS: Biennial Reporting System

The Biennial Reporting System is a national system administered by the EPA that collects data on the generation and management of hazardous waste. BRS captures detailed data from two groups: Large Quantity Generators (LQG) and Treatment, Storage, and Disposal Facilities.

Date of Government Version: 12/31/2019
Date Data Arrived at EDR: 03/02/2022
Date Made Active in Reports: 03/25/2022
Number of Days to Update: 23

Source: EPA/NTIS
Telephone: 800-424-9346
Last EDR Contact: 03/02/2022
Next Scheduled EDR Contact: 07/04/2022
Data Release Frequency: Biennially

INDIAN RESERV: Indian Reservations

This map layer portrays Indian administered lands of the United States that have any area equal to or greater than 640 acres.

Date of Government Version: 12/31/2014
Date Data Arrived at EDR: 07/14/2015
Date Made Active in Reports: 01/10/2017
Number of Days to Update: 546

Source: USGS
Telephone: 202-208-3710
Last EDR Contact: 04/05/2022
Next Scheduled EDR Contact: 07/18/2022
Data Release Frequency: Semi-Annually

FUSRAP: Formerly Utilized Sites Remedial Action Program

DOE established the Formerly Utilized Sites Remedial Action Program (FUSRAP) in 1974 to remediate sites where radioactive contamination remained from Manhattan Project and early U.S. Atomic Energy Commission (AEC) operations.

Date of Government Version: 07/26/2021
Date Data Arrived at EDR: 07/27/2021
Date Made Active in Reports: 10/22/2021
Number of Days to Update: 87

Source: Department of Energy
Telephone: 202-586-3559
Last EDR Contact: 04/28/2022
Next Scheduled EDR Contact: 08/15/2022
Data Release Frequency: Varies

UMTRA: Uranium Mill Tailings Sites

Uranium ore was mined by private companies for federal government use in national defense programs. When the mills shut down, large piles of the sand-like material (mill tailings) remain after uranium has been extracted from the ore. Levels of human exposure to radioactive materials from the piles are low; however, in some cases tailings were used as construction materials before the potential health hazards of the tailings were recognized.

Date of Government Version: 08/30/2019
Date Data Arrived at EDR: 11/15/2019
Date Made Active in Reports: 01/28/2020
Number of Days to Update: 74

Source: Department of Energy
Telephone: 505-845-0011
Last EDR Contact: 05/16/2022
Next Scheduled EDR Contact: 08/29/2022
Data Release Frequency: Varies

LEAD SMELTER 1: Lead Smelter Sites
A listing of former lead smelter site locations.

Date of Government Version: 04/27/2022
Date Data Arrived at EDR: 05/05/2022
Date Made Active in Reports: 05/31/2022
Number of Days to Update: 26

Source: Environmental Protection Agency
Telephone: 703-603-8787
Last EDR Contact: 09/01/2022
Next Scheduled EDR Contact: 07/11/2022
Data Release Frequency: Varies

LEAD SMELTER 2: Lead Smelter Sites
A list of several hundred sites in the U.S. where secondary lead smelting was done from 1931and 1964. These sites may pose a threat to public health through ingestion or inhalation of contaminated soil or dust

Date of Government Version: 04/05/2001
Date Data Arrived at EDR: 10/27/2010
Date Made Active in Reports: 12/02/2010
Number of Days to Update: 36

Source: American Journal of Public Health
Telephone: 703-305-6451
Last EDR Contact: 12/02/2009
Next Scheduled EDR Contact: N/A
Data Release Frequency: No Update Planned

US AIRS (AFS): Aerometric Information Retrieval System Facility Subsystem (AFS)
The database is a sub-system of Aerometric Information Retrieval System (AIRS). AFS contains compliance data on air pollution point sources regulated by the U.S. EPA and/or state and local air regulatory agencies. This information comes from source reports by various stationary sources of air pollution, such as electric power plants, steel mills, factories, and universities, and provides information about the air pollutants they produce. Action, air program, air program pollutant, and general level plant data. It is used to track emissions and compliance data from industrial plants.

Date of Government Version: 10/12/2016
Date Data Arrived at EDR: 10/26/2016
Date Made Active in Reports: 02/03/2017
Number of Days to Update: 100

Source: EPA
Telephone: 202-564-2496
Last EDR Contact: 09/26/2017
Next Scheduled EDR Contact: 01/08/2018
Data Release Frequency: Annually

US AIRS MINOR: Air Facility System Data
A listing of minor source facilities.

Date of Government Version: 10/12/2016
Date Data Arrived at EDR: 10/26/2016
Date Made Active in Reports: 02/03/2017
Number of Days to Update: 100

Source: EPA
Telephone: 202-564-2496
Last EDR Contact: 09/26/2017
Next Scheduled EDR Contact: 01/08/2018
Data Release Frequency: Annually

MINES VIOLATIONS: MSHA Violation Assessment Data
Mines violation and assessment information. Department of Labor, Mine Safety & Health Administration.

Date of Government Version: 03/21/2022
Date Data Arrived at EDR: 03/22/2022
Date Made Active in Reports: 03/25/2022
Number of Days to Update: 3

Source: DOL, Mine Safety & Health Admi
Telephone: 202-693-9424
Last EDR Contact: 05/26/2022
Next Scheduled EDR Contact: 09/12/2022
Data Release Frequency: Quarterly

US MINES: Mines Master Index File
Contains all mine identification numbers issued for mines active or opened since 1971. The data also includes violation information.

Date of Government Version: 02/01/2022
Date Data Arrived at EDR: 02/23/2022
Date Made Active in Reports: 05/24/2022
Number of Days to Update: 90

Source: Department of Labor, Mine Safety and Health Administration
Telephone: 303-231-5959
Last EDR Contact: 05/25/2022
Next Scheduled EDR Contact: 09/05/2022
Data Release Frequency: Semi-Annually

US MINES 2: Ferrous and Nonferrous Metal Mines Database Listing

This map layer includes ferrous (ferrous metal mines are facilities that extract ferrous metals, such as iron ore or molybdenum) and nonferrous (Nonferrous metal mines are facilities that extract nonferrous metals, such as gold, silver, copper, zinc, and lead) metal mines in the United States.

Date of Government Version: 05/06/2020
Date Data Arrived at EDR: 05/27/2020
Date Made Active in Reports: 08/13/2020
Number of Days to Update: 78

Source: USGS
Telephone: 703-648-7709
Last EDR Contact: 05/27/2022
Next Scheduled EDR Contact: 09/05/2022
Data Release Frequency: Varies

US MINES 3: Active Mines & Mineral Plants Database Listing

Active Mines and Mineral Processing Plant operations for commodities monitored by the Minerals Information Team of the USGS.

Date of Government Version: 04/14/2011
Date Data Arrived at EDR: 06/08/2011
Date Made Active in Reports: 09/13/2011
Number of Days to Update: 97

Source: USGS
Telephone: 703-648-7709
Last EDR Contact: 05/27/2022
Next Scheduled EDR Contact: 09/05/2022
Data Release Frequency: Varies

ABANDONED MINES: Abandoned Mines

An inventory of land and water impacted by past mining (primarily coal mining) is maintained by OSMRE to provide information needed to implement the Surface Mining Control and Reclamation Act of 1977 (SMCRA). The inventory contains information on the location, type, and extent of AML impacts, as well as, information on the cost associated with the reclamation of those problems. The inventory is based upon field surveys by State, Tribal, and OSMRE program officials. It is dynamic to the extent that it is modified as new problems are identified and existing problems are reclaimed.

Date of Government Version: 12/14/2021
Date Data Arrived at EDR: 12/15/2021
Date Made Active in Reports: 03/10/2022
Number of Days to Update: 85

Source: Department of Interior
Telephone: 202-208-2609
Last EDR Contact: 06/02/2022
Next Scheduled EDR Contact: 09/19/2022
Data Release Frequency: Quarterly

FINDS: Facility Index System/Facility Registry System

Facility Index System. FINDS contains both facility information and 'pointers' to other sources that contain more detail. EDR includes the following FINDS databases in this report: PCS (Permit Compliance System), AIRS (Aerometric Information Retrieval System), DOCKET (Enforcement Docket used to manage and track information on civil judicial enforcement cases for all environmental statutes), FURS (Federal Underground Injection Control), C-DOCKET (Criminal Docket System used to track criminal enforcement actions for all environmental statutes), FFIS (Federal Facilities Information System), STATE (State Environmental Laws and Statutes), and PADS (PCB Activity Data System).

Date of Government Version: 05/13/2022
Date Data Arrived at EDR: 05/18/2022
Date Made Active in Reports: 05/31/2022
Number of Days to Update: 13

Source: EPA
Telephone: (913) 551-7003
Last EDR Contact: 05/18/2022
Next Scheduled EDR Contact: 09/12/2022
Data Release Frequency: Quarterly

UXO: Unexploded Ordnance Sites

A listing of unexploded ordnance site locations

Date of Government Version: 12/31/2020
Date Data Arrived at EDR: 01/11/2022
Date Made Active in Reports: 02/14/2022
Number of Days to Update: 34

Source: Department of Defense
Telephone: 703-704-1564
Last EDR Contact: 04/12/2022
Next Scheduled EDR Contact: 07/25/2022
Data Release Frequency: Varies

GOVERNMENT RECORDS SEARCHED / DATA CURRENCY TRACKING

ECHO: Enforcement & Compliance History Information
ECHO provides integrated compliance and enforcement information for about 800,000 regulated facilities nationwide.

Date of Government Version: 01/01/2022
Date Data Arrived at EDR: 01/04/2022
Date Made Active in Reports: 01/10/2022
Number of Days to Update: 6

Source: Environmental Protection Agency
Telephone: 202-564-2280
Last EDR Contact: 04/05/2022
Next Scheduled EDR Contact: 07/18/2022
Data Release Frequency: Quarterly

DOCKET HWC: Hazardous Waste Compliance Docket Listing
A complete list of the Federal Agency Hazardous Waste Compliance Docket Facilities.

Date of Government Version: 05/06/2021
Date Data Arrived at EDR: 05/21/2021
Date Made Active in Reports: 08/11/2021
Number of Days to Update: 82

Source: Environmental Protection Agency
Telephone: 202-564-0527
Last EDR Contact: 05/19/2022
Next Scheduled EDR Contact: 09/05/2022
Data Release Frequency: Varies

FUELS PROGRAM: EPA Fuels Program Registered Listing
This listing includes facilities that are registered under the Part 80 (Code of Federal Regulations) EPA Fuels Programs. All companies now are required to submit new and updated registrations.

Date of Government Version: 02/17/2022
Date Data Arrived at EDR: 02/17/2022
Date Made Active in Reports: 05/10/2022
Number of Days to Update: 82

Source: EPA
Telephone: 800-385-6164
Last EDR Contact: 05/17/2022
Next Scheduled EDR Contact: 08/29/2022
Data Release Frequency: Quarterly

AIRS: Air State Program List
A listing of air program facilities.

Date of Government Version: 12/09/2021
Date Data Arrived at EDR: 12/10/2021
Date Made Active in Reports: 03/01/2022
Number of Days to Update: 81

Source: Department of Environmental Quality
Telephone: 402-471-3389
Last EDR Contact: 03/14/2022
Next Scheduled EDR Contact: 06/27/2022
Data Release Frequency: Quarterly

ASBESTOS: Asbestos Notification Listing
Asbestos notification sites

Date of Government Version: 01/31/2022
Date Data Arrived at EDR: 02/01/2022
Date Made Active in Reports: 04/20/2022
Number of Days to Update: 78

Source: Department of Health & Human Services
Telephone: 402-471-0549
Last EDR Contact: 05/02/2022
Next Scheduled EDR Contact: 08/15/2022
Data Release Frequency: Varies

DRYCLEANERS: Drycleaner Facility Listing
A listing of drycleaner facilities in Nebraska.

Date of Government Version: 12/09/2021
Date Data Arrived at EDR: 12/09/2021
Date Made Active in Reports: 03/01/2022
Number of Days to Update: 82

Source: Department of Environmental Quality
Telephone: 402-471-3557
Last EDR Contact: 03/14/2022
Next Scheduled EDR Contact: 06/27/2022
Data Release Frequency: Varies

Financial Assurance: Financial Assurance Information Listing
Financial assurance information for solid and hazardous waste sites.

Date of Government Version: 12/01/2021
Date Data Arrived at EDR: 12/13/2021
Date Made Active in Reports: 03/02/2022
Number of Days to Update: 79

Source: Department of Environmental Quality
Telephone: 402-471-2186
Last EDR Contact: 03/14/2022
Next Scheduled EDR Contact: 06/27/2022
Data Release Frequency: Annually

NPDES: Wastewater Database Listing
A listing of permitted wastewater facilities.

Date of Government Version: 02/25/2022
Date Data Arrived at EDR: 02/28/2022
Date Made Active in Reports: 03/09/2022
Number of Days to Update: 9

Source: Department of Environmental Quality
Telephone: 402-471-3557
Last EDR Contact: 05/26/2022
Next Scheduled EDR Contact: 09/12/2022
Data Release Frequency: Quarterly

TIER 2: Tier 2 Facility Listing
A listing of facilities which store or manufacture hazardous materials that submit a chemical inventory report.

Date of Government Version: 12/31/2020
Date Data Arrived at EDR: 06/01/2021
Date Made Active in Reports: 08/23/2021
Number of Days to Update: 83

Source: Department of Environmental Quality
Telephone: 402-471-3557
Last EDR Contact: 05/31/2022
Next Scheduled EDR Contact: 09/12/2022
Data Release Frequency: Varies

UIC: Undergound Injection Control Database
A listing of underground injection well locations. The UIC Program is responsible for regulating the construction, operation, permitting, and closure of injection wells that place fluids underground for storage or disposal.

Date of Government Version: 01/25/2022
Date Data Arrived at EDR: 01/26/2022
Date Made Active in Reports: 04/20/2022
Number of Days to Update: 84

Source: Department of Environmental Quality
Telephone: 402-471-2186
Last EDR Contact: 04/25/2022
Next Scheduled EDR Contact: 09/08/2022
Data Release Frequency: Varies

PCS ENF: Enforcement data
No description is available for this data

Date of Government Version: 12/31/2014
Date Data Arrived at EDR: 02/05/2015
Date Made Active in Reports: 03/06/2015
Number of Days to Update: 29

Source: EPA
Telephone: 202-564-2497
Last EDR Contact: 03/31/2022
Next Scheduled EDR Contact: 07/18/2022
Data Release Frequency: Varies

MINES MRDS: Mineral Resources Data System
Mineral Resources Data System

Date of Government Version: 04/06/2018
Date Data Arrived at EDR: 10/21/2019
Date Made Active in Reports: 10/24/2019
Number of Days to Update: 3

Source: USGS
Telephone: 703-648-6533
Last EDR Contact: 05/27/2022
Next Scheduled EDR Contact: 09/05/2022
Data Release Frequency: Varies

PCS: Permit Compliance System
PCS is a computerized management information system that contains data on National Pollutant Discharge Elimination System (NPDES) permit holding facilities. PCS tracks the permit, compliance, and enforcement status of NPDES facilities.

Date of Government Version: 07/14/2011
Date Data Arrived at EDR: 08/05/2011
Date Made Active in Reports: 09/29/2011
Number of Days to Update: 55

Source: EPA, Office of Water
Telephone: 202-564-2496
Last EDR Contact: 03/31/2022
Next Scheduled EDR Contact: 07/18/2022
Data Release Frequency: Semi-Annually

PCS INACTIVE: Listing of Inactive PCS Permits
An inactive permit is a facility that has shut down or is no longer discharging.

Date of Government Version: 11/05/2014
Date Data Arrived at EDR: 01/06/2015
Date Made Active in Reports: 05/06/2015
Number of Days to Update: 120

Source: EPA
Telephone: 202-564-2496
Last EDR Contact: 03/31/2022
Next Scheduled EDR Contact: 07/18/2022
Data Release Frequency: Semi-Annually

EDR HIGH RISK HISTORICAL RECORDS

EDR Exclusive Records

EDR MGP: EDR Proprietary Manufactured Gas Plants

The EDR Proprietary Manufactured Gas Plant Database includes records of coal gas plants (manufactured gas plants) compiled by EDR's researchers. Manufactured gas sites were used in the United States from the 1800's to 1950's to produce a gas that could be distributed and used as fuel. These plants used whale oil, rosin, coal, or a mixture of coal, oil, and water that also produced a significant amount of waste. Many of the byproducts of the gas production, such as coal tar (oily waste containing volatile and non-volatile chemicals), sludges, oils and other compounds are potentially hazardous to human health and the environment. The byproduct from this process was frequently disposed of directly at the plant site and can remain or spread slowly, serving as a continuous source of soil and groundwater contamination.

Date of Government Version: N/A
Date Data Arrived at EDR: N/A
Date Made Active in Reports: N/A
Number of Days to Update: N/A

Source: EDR, Inc.
Telephone: N/A
Last EDR Contact: N/A
Next Scheduled EDR Contact: N/A
Data Release Frequency: No Update Planned

EDR Hist Auto: EDR Exclusive Historical Auto Stations

EDR has searched selected national collections of business directories and has collected listings of potential gas station/filling station/service station sites that were available to EDR researchers. EDR's review was limited to those categories of sources that might, in EDR's opinion, include gas station/filling station/service station establishments. The categories reviewed included, but were not limited to gas, gas station, gasoline station, filling station, auto, automobile repair, auto service station, service station, etc. This database falls within a category of information EDR classifies as "High Risk Historical Records", or HRHR. EDR's HRHR effort presents unique and sometimes proprietary data about past sites and operations that typically create environmental concerns, but may not show up in current government records searches.

Date of Government Version: N/A
Date Data Arrived at EDR: N/A
Date Made Active in Reports: N/A
Number of Days to Update: N/A

Source: EDR, Inc.
Telephone: N/A
Last EDR Contact: N/A
Next Scheduled EDR Contact: N/A
Data Release Frequency: Varies

EDR Hist Cleaner: EDR Exclusive Historical Cleaners

EDR has searched selected national collections of business directories and has collected listings of potential dry cleaner sites that were available to EDR researchers. EDR's review was limited to those categories of sources that might, in EDR's opinion, include dry cleaning establishments. The categories reviewed included, but were not limited to dry cleaners, cleaners, laundry, laundromat, cleaning/laundry, wash & dry etc. This database falls within a category of information EDR classifies as "High Risk Historical Records", or HRHR. EDR's HRHR effort presents unique and sometimes proprietary data about past sites and operations that typically create environmental concerns, but may not show up in current government records searches.

Date of Government Version: N/A
Date Data Arrived at EDR: N/A
Date Made Active in Reports: N/A
Number of Days to Update: N/A

Source: EDR, Inc.
Telephone: N/A
Last EDR Contact: N/A
Next Scheduled EDR Contact: N/A
Data Release Frequency: Varies

EDR RECOVERED GOVERNMENT ARCHIVES

Exclusive Recovered Govt. Archives

RGA HWS: Recovered Government Archive State Hazardous Waste Facilities List
The EDR Recovered Government Archive State Hazardous Waste database provides a list of SHWS incidents derived from historical databases and includes many records that no longer appear in current government lists. Compiled from Records formerly available from the Department of Environmental Quality in Nebraska.

Date of Government Version: N/A
Date Data Arrived at EDR: 07/01/2013
Date Made Active in Reports: 01/03/2014
Number of Days to Update: 186

Source: Department of Environmental Quality
Telephone: N/A
Last EDR Contact: 06/01/2012
Next Scheduled EDR Contact: N/A
Data Release Frequency: Varies

RGA LUST: Recovered Government Archive Leaking Underground Storage Tank
The EDR Recovered Government Archive Leaking Underground Storage Tank database provides a list of LUST incidents derived from historical databases and includes many records that no longer appear in current government lists. Compiled from Records formerly available from the Department of Environmental Quality in Nebraska.

Date of Government Version: N/A
Date Data Arrived at EDR: 07/01/2013
Date Made Active in Reports: 01/03/2014
Number of Days to Update: 186

Source: Department of Environmental Quality
Telephone: N/A
Last EDR Contact: 06/01/2012
Next Scheduled EDR Contact: N/A
Data Release Frequency: Varies

OTHER DATABASE(S)

Depending on the geographic area covered by this report, the data provided in these specialty databases may or may not be complete. For example, the existence of wetlands information data in a specific report does not mean that all wetlands in the area covered by the report are included. Moreover, the absence of any reported wetlands information does not necessarily mean that wetlands do not exist in the area covered by the report.

CT MANIFEST: Hazardous Waste Manifest Data
Facility and manifest data. Manifest is a document that lists and tracks hazardous waste from the generator through transporters to a tsd facility.

Date of Government Version: 12/03/2021
Date Data Arrived at EDR: 02/11/2022
Date Made Active in Reports: 05/06/2022
Number of Days to Update: 84

Source: Department of Energy & Environmental Protection
Telephone: 860-424-3375
Last EDR Contact: 05/09/2022
Next Scheduled EDR Contact: 08/22/2022
Data Release Frequency: No Update Planned

NY MANIFEST: Facility and Manifest Data
Manifest is a document that lists and tracks hazardous waste from the generator through transporters to a TSD facility.

Date of Government Version: 01/01/2019
Date Data Arrived at EDR: 10/29/2021
Date Made Active in Reports: 01/19/2022
Number of Days to Update: 82

Source: Department of Environmental Conservation
Telephone: 518-402-8651
Last EDR Contact: 04/28/2022
Next Scheduled EDR Contact: 08/08/2022
Data Release Frequency: Quarterly

WI MANIFEST: Manifest Information
Hazardous waste manifest information.

Date of Government Version: 05/31/2018
Date Data Arrived at EDR: 06/19/2019
Date Made Active in Reports: 09/03/2019
Number of Days to Update: 76

Source: Department of Natural Resources
Telephone: N/A
Last EDR Contact: 06/03/2022
Next Scheduled EDR Contact: 09/19/2022
Data Release Frequency: Annually

Oil/Gas Pipelines
Source: Endeavor Business Media
Petroleum Bundle (Crude Oil, Refined Products, Petrochemicals, Gas Liquids (LPG/NGL), and Specialty Gases (Miscellaneous)) N = Natural Gas Bundle (Natural Gas, Gas Liquids (LPG/NGL), and Specialty Gases (Miscellaneous)). This map includes information copyrighted by Endeavor Business Media. This information is provided on a best effort basis and Endeavor Business Media does not guarantee its accuracy nor warrant its fitness for any particular purpose. Such information has been reprinted with the permission of Endeavor Business Media.

Electric Power Transmission Line Data
Source: Endeavor Business Media
This map includes information copyrighted by Endeavor Business Media. This information is provided on a best effort basis and Endeavor Business Media does not guarantee its accuracy nor warrant its fitness for any particular purpose. Such information has been reprinted with the permission of Endeavor Business Media.

Sensitive Receptors: There are individuals deemed sensitive receptors due to their fragile immune systems and special sensitivity to environmental discharges. These sensitive receptors typically include the elderly, the sick, and children. While the location of all sensitive receptors cannot be determined, EDR indicates those buildings and facilities - schools, daycares, hospitals, medical centers, and nursing homes - where individuals who are sensitive receptors are likely to be located.

AHA Hospitals:
Source: American Hospital Association, Inc.
Telephone: 312-280-5991
The database includes a listing of hospitals based on the American Hospital Association's annual survey of hospitals.

Medical Centers: Provider of Services Listing
Source: Centers for Medicare & Medicaid Services
Telephone: 410-786-3000
A listing of hospitals with Medicare provider number, produced by Centers of Medicare & Medicaid Services, a federal agency within the U.S. Department of Health and Human Services.

Nursing Homes
Source: National Institutes of Health
Telephone: 301-594-6248
Information on Medicare and Medicaid certified nursing homes in the United States.

Public Schools
Source: National Center for Education Statistics
Telephone: 202-502-7300
The National Center for Education Statistics' primary database on elementary and secondary public education in the United States. It is a comprehensive, annual, national statistical database of all public elementary and secondary schools and school districts, which contains data that are comparable across all states.

Private Schools
Source: National Center for Education Statistics
Telephone: 202-502-7300
The National Center for Education Statistics' primary database on private school locations in the United States.

Daycare Centers: Child Care Listing
Source: Department of Health & Human Srevices
Telephone: 402-471-2306

Flood Zone Data: This data was obtained from the Federal Emergency Management Agency (FEMA). It depicts 100-year and 500-year flood zones as defined by FEMA. It includes the National Flood Hazard Layer (NFHL) which incorporates Flood Insurance Rate Map (FIRM) data and Q3 data from FEMA in areas not covered by NFHL.
Source: FEMA
Telephone: 877-336-2627
Date of Government Version: 2003, 2015

NWI: National Wetlands Inventory. This data, available in select counties across the country, was obtained by EDR in 2002, 2005 and 2010 from the U.S. Fish and Wildlife Service.

State Wetlands Data: National Wetlands Inventory
Source: Department of Natural Resources
Telephone: 402-471-2363

GOVERNMENT RECORDS SEARCHED / DATA CURRENCY TRACKING

Current USGS 7.5 Minute Topographic Map
Source: U.S. Geological Survey

STREET AND ADDRESS INFORMATION

Â© 2015 TomTom North America, Inc. All rights reserved. This material is proprietary and the subject of copyright protection and other intellectual property rights owned by or licensed to Tele Atlas North America, Inc. The use of this material is subject to the terms of a license agreement. You will be held liable for any unauthorized copying or disclosure of this material.

GEOCHECK ®- PHYSICAL SETTING SOURCE ADDENDUM

TARGET PROPERTY ADDRESS

INCOMMON APARTMENTS
1303 PARK AVENUE
OMAHA, NE 68105

TARGET PROPERTY COORDINATES

Latitude (North):	41.246598 - 41ˆ 14’ 47.75’’
Longitude (West):	95.95542 - 95ˆ 57’ 19.51’’
Universal Tranverse Mercator:	Zone 15
UTM X (Meters):	252352.1
UTM Y (Meters):	4570133.0
Elevation:	1224 ft. above sea level

USGS TOPOGRAPHIC MAP

Target Property Map:	10394461 OMAHA SOUTH, NE
Version Date:	2017
North Map:	10394459 OMAHA NORTH, NE
Version Date:	2017

EDR’s GeoCheck Physical Setting Source Addendum is provided to assist the environmental professional in forming an opinion about the impact of potential contaminant migration.

Assessment of the impact of contaminant migration generally has two principle investigative components:

1. Groundwater flow direction, and
2. Groundwater flow velocity.

Groundwater flow direction may be impacted by surface topography, hydrology, hydrogeology, characteristics of the soil, and nearby wells. Groundwater flow velocity is generally impacted by the nature of the geologic strata.

GEOCHECK® - PHYSICAL SETTING SOURCE SUMMARY

GROUNDWATER FLOW DIRECTION INFORMATION

Groundwater flow direction for a particular site is best determined by a qualified environmental professional using site-specific well data. If such data is not reasonably ascertainable, it may be necessary to rely on other sources of information, such as surface topographic information, hydrologic information, hydrogeologic data collected on nearby properties, and regional groundwater flow information (from deep aquifers).

TOPOGRAPHIC INFORMATION

Surface topography may be indicative of the direction of surficial groundwater flow. This information can be used to assist the environmental professional in forming an opinion about the impact of nearby contaminated properties or, should contamination exist on the target property, what downgradient sites might be impacted.

TARGET PROPERTY TOPOGRAPHY

General Topographic Gradient: General East

SURROUNDING TOPOGRAPHY: ELEVATION PROFILES

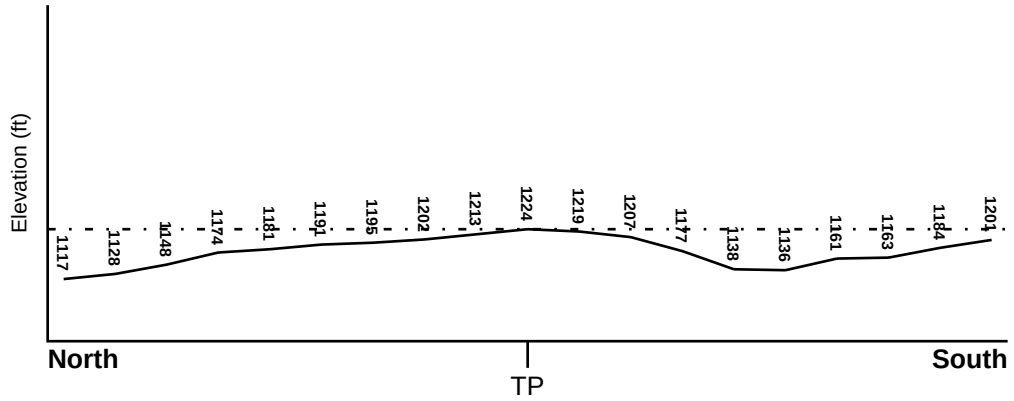

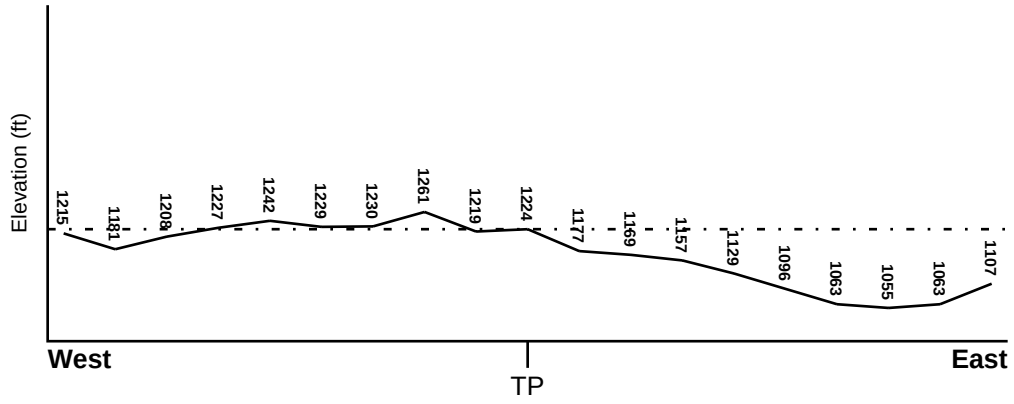

Target Property Elevation: 1224 ft.

0 1/2 1 Miles

Source: Topography has been determined from the USGS 7.5' Digital Elevation Model and should be evaluated on a relative (not an absolute) basis. Relative elevation information between sites of close proximity should be field verified.

GEOCHECK® - PHYSICAL SETTING SOURCE SUMMARY

HYDROLOGIC INFORMATION

Surface water can act as a hydrologic barrier to groundwater flow. Such hydrologic information can be used to assist the environmental professional in forming an opinion about the impact of nearby contaminated properties or, should contamination exist on the target property, what downgradient sites might be impacted.

Refer to the Physical Setting Source Map following this summary for hydrologic information (major waterways and bodies of water).

FEMA FLOOD ZONE

Flood Plain Panel at Target Property	FEMA Source Type
3152740050F	FEMA Q3 Flood data

Additional Panels in search area:	FEMA Source Type
19155C0400E	FEMA FIRM Flood data
31055C0243H	FEMA FIRM Flood data
31153C0085G	FEMA FIRM Flood data
31055C0360H	FEMA FIRM Flood data

NATIONAL WETLAND INVENTORY

NWI Quad at Target Property	NWI Electronic Data Coverage
OMAHA SOUTH	YES - refer to the Overview Map and Detail Map

HYDROGEOLOGIC INFORMATION

Hydrogeologic information obtained by installation of wells on a specific site can often be an indicator of groundwater flow direction in the immediate area. Such hydrogeologic information can be used to assist the environmental professional in forming an opinion about the impact of nearby contaminated properties or, should contamination exist on the target property, what downgradient sites might be impacted.

AQUIFLOW®

Search Radius: 1.000 Mile.

EDR has developed the AQUIFLOW Information System to provide data on the general direction of groundwater flow at specific points. EDR has reviewed reports submitted by environmental professionals to regulatory authorities at select sites and has extracted the date of the report, groundwater flow direction as determined hydrogeologically, and the depth to water table.

MAP ID	LOCATION FROM TP	GENERAL DIRECTION GROUNDWATER FLOW
Not Reported		

GEOCHECK® - PHYSICAL SETTING SOURCE SUMMARY

GROUNDWATER FLOW VELOCITY INFORMATION

Groundwater flow velocity information for a particular site is best determined by a qualified environmental professional using site specific geologic and soil strata data. If such data are not reasonably ascertainable, it may be necessary to rely on other sources of information, including geologic age identification, rock stratigraphic unit and soil characteristics data collected on nearby properties and regional soil information. In general, contaminant plumes move more quickly through sandy-gravelly types of soils than silty-clayey types of soils.

GEOLOGIC INFORMATION IN GENERAL AREA OF TARGET PROPERTY

Geologic information can be used by the environmental professional in forming an opinion about the relative speed at which contaminant migration may be occurring.

ROCK STRATIGRAPHIC UNIT

Era:	Paleozoic
System:	Pennsylvanian
Series:	Missourian Series
Code:	PP3 *(decoded above as Era, System & Series)*

GEOLOGIC AGE IDENTIFICATION

Category: Stratifed Sequence

Geologic Age and Rock Stratigraphic Unit Source: P.G. Schruben, R.E. Arndt and W.J. Bawiec, Geology of the Conterminous U.S. at 1:2,500,000 Scale - a digital representation of the 1974 P.B. King and H.M. Beikman Map, USGS Digital Data Series DDS - 11 (1994).

SSURGO SOIL MAP - 7007039.2s

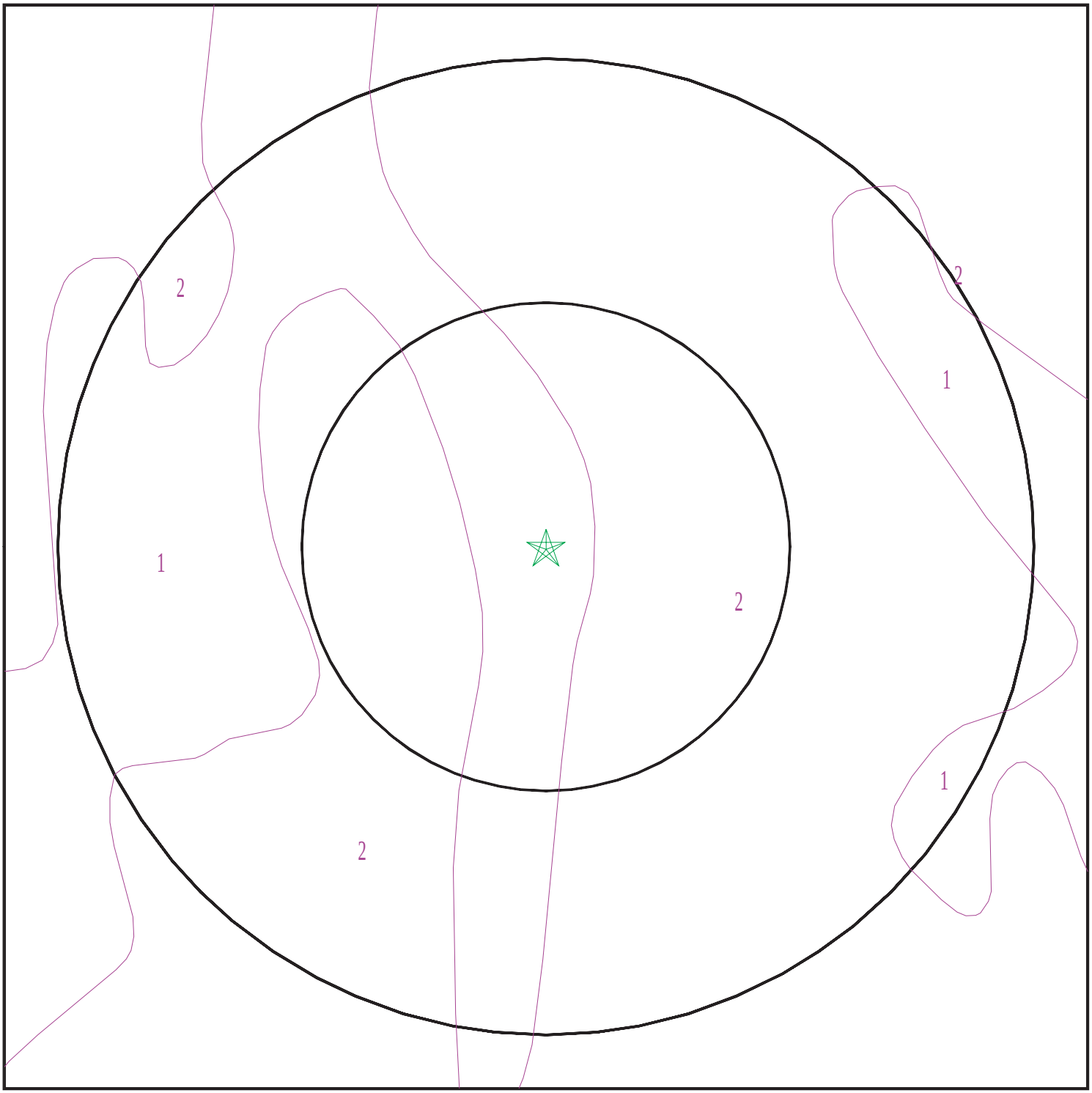

Target Property
SSURGO Soil
Water

0 1/16 1/8 1/4 Miles

N

SITE NAME: InCommon Apartments ADDRESS: 1303 Park Avenue Omaha NE 68105 LAT/LONG: 41.246598 / 95.95542	CLIENT: Tetra Tech EMI CONTACT: Kaitlyn Mitchell INQUIRY #: 7007039.2s DATE: June 06, 2022 12:25 pm

Copyright © 2022 EDR, Inc. © 2015 TomTom Rel. 2015.

GEOCHECK® - PHYSICAL SETTING SOURCE SUMMARY

DOMINANT SOIL COMPOSITION IN GENERAL AREA OF TARGET PROPERTY

The U.S. Department of Agriculture's (USDA) Soil Conservation Service (SCS) leads the National Cooperative Soil Survey (NCSS) and is responsible for collecting, storing, maintaining and distributing soil survey information for privately owned lands in the United States. A soil map in a soil survey is a representation of soil patterns in a landscape. The following information is based on Soil Conservation Service SSURGO data.

Soil Map ID: 1

Soil Component Name: Monona

Soil Surface Texture: silt loam

Hydrologic Group: Class B - Moderate infiltration rates. Deep and moderately deep, moderately well and well drained soils with moderately coarse textures.

Soil Drainage Class: Well drained

Hydric Status: Not hydric

Corrosion Potential - Uncoated Steel: Low

Depth to Bedrock Min: > 0 inches

Depth to Watertable Min: > 0 inches

Soil Layer Information							
	Boundary			Classification		Saturated hydraulic conductivity micro m/sec	Soil Reaction (pH)
Layer	Upper	Lower	Soil Texture Class	AASHTO Group	Unified Soil		
1	0 inches	9 inches	silt loam	Not reported	Not reported	Max: 14.11 Min: 4.233	Max: 8.4 Min: 6.6
2	9 inches	33 inches	silt loam	Not reported	Not reported	Max: 14.11 Min: 4.233	Max: 8.4 Min: 6.6
3	33 inches	59 inches	silt loam	Not reported	Not reported	Max: 14.11 Min: 4.233	Max: 8.4 Min: 6.6

Soil Map ID: 2

Soil Component Name: Monona

Soil Surface Texture: silt loam

Hydrologic Group: Class B - Moderate infiltration rates. Deep and moderately deep, moderately well and well drained soils with moderately coarse textures.

Soil Drainage Class: Well drained

GEOCHECK® - PHYSICAL SETTING SOURCE SUMMARY

Hydric Status: Not hydric

Corrosion Potential - Uncoated Steel: Low

Depth to Bedrock Min: > 0 inches

Depth to Watertable Min: > 0 inches

Soil Layer Information							
	Boundary			Classification		Saturated hydraulic conductivity micro m/sec	Soil Reaction (pH)
Layer	Upper	Lower	Soil Texture Class	AASHTO Group	Unified Soil		
1	0 inches	9 inches	silt loam	Not reported	Not reported	Max: 14.11 Min: 4.233	Max: 8.4 Min: 6.6
2	9 inches	33 inches	silt loam	Not reported	Not reported	Max: 14.11 Min: 4.233	Max: 8.4 Min: 6.6
3	33 inches	59 inches	silt loam	Not reported	Not reported	Max: 14.11 Min: 4.233	Max: 8.4 Min: 6.6

LOCAL / REGIONAL WATER AGENCY RECORDS

EDR Local/Regional Water Agency records provide water well information to assist the environmental professional in assessing sources that may impact ground water flow direction, and in forming an opinion about the impact of contaminant migration on nearby drinking water wells.

WELL SEARCH DISTANCE INFORMATION

DATABASE	SEARCH DISTANCE (miles)
Federal USGS	1.000
Federal FRDS PWS	Nearest PWS within 1 mile
State Database	1.000

FEDERAL USGS WELL INFORMATION

MAP ID	WELL ID	LOCATION FROM TP
6	USGS40000741138	1/4 - 1/2 Mile ENE

FEDERAL FRDS PUBLIC WATER SUPPLY SYSTEM INFORMATION

MAP ID	WELL ID	LOCATION FROM TP
No PWS System Found		

Note: PWS System location is not always the same as well location.

STATE DATABASE WELL INFORMATION

MAP ID	WELL ID	LOCATION FROM TP
1	NE8000000122595	1/4 - 1/2 Mile North
2	NE8000000227051	1/4 - 1/2 Mile SSW
3	NE8000000122597	1/4 - 1/2 Mile NNW
A4	NE8000000209083	1/4 - 1/2 Mile North
A5	NE8000000209086	1/4 - 1/2 Mile North
A7	NE8000000209085	1/4 - 1/2 Mile North
A8	NE8000000209084	1/4 - 1/2 Mile North
A9	NE8000000209087	1/4 - 1/2 Mile North
B10	NE8000000196572	1/4 - 1/2 Mile East
B11	NE8000000196571	1/4 - 1/2 Mile East
C12	NE8000000227401	1/4 - 1/2 Mile SSW
B13	NE8000000196573	1/4 - 1/2 Mile East
B14	NE8000000241287	1/4 - 1/2 Mile ENE
B15	NE8000000241285	1/4 - 1/2 Mile ENE
B16	NE8000000241284	1/4 - 1/2 Mile ENE
B17	NE8000000241286	1/4 - 1/2 Mile ENE
18	NE8000000208405	1/4 - 1/2 Mile WSW
C19	NE8000000228704	1/4 - 1/2 Mile SSW
20	NE8000000122596	1/4 - 1/2 Mile NW
D21	NE8000000215896	1/4 - 1/2 Mile SE
D22	NE8000000238534	1/4 - 1/2 Mile SE
D23	NE8000000215898	1/2 - 1 Mile SE
D24	NE8000000238533	1/2 - 1 Mile SE
25	NE8000000098621	1/2 - 1 Mile NNE
D26	NE8000000215897	1/2 - 1 Mile SE
D27	NE8000000215900	1/2 - 1 Mile SE
E28	NE8000000230088	1/2 - 1 Mile ESE
D29	NE8000000238535	1/2 - 1 Mile SE
D30	NE8000000163808	1/2 - 1 Mile SE
D31	NE8000000163086	1/2 - 1 Mile SE
D32	NE8000000161197	1/2 - 1 Mile SE
D33	NE8000000215899	1/2 - 1 Mile SE
D34	NE8000000163807	1/2 - 1 Mile SE
F35	NE8000000227191	1/2 - 1 Mile NW
D36	NE8000000161198	1/2 - 1 Mile SE
F37	NE8000000227193	1/2 - 1 Mile NW
F38	NE8000000227189	1/2 - 1 Mile NW
D39	NE8000000163084	1/2 - 1 Mile SE
D40	NE8000000163806	1/2 - 1 Mile SE
D41	NE8000000215901	1/2 - 1 Mile SE
F42	NE8000000227188	1/2 - 1 Mile NW
E43	NE8000000230089	1/2 - 1 Mile ESE
D44	NE8000000163083	1/2 - 1 Mile SE
E45	NE8000000230090	1/2 - 1 Mile ESE
D46	NE8000000163082	1/2 - 1 Mile SE
F47	NE8000000227190	1/2 - 1 Mile NW
D48	NE8000000161196	1/2 - 1 Mile SE
E49	NE8000000230087	1/2 - 1 Mile ESE
D50	NE8000000163081	1/2 - 1 Mile SE
D51	NE8000000161897	1/2 - 1 Mile SE
52	NE8000000163085	1/2 - 1 Mile SE
D53	NE8000000163805	1/2 - 1 Mile SE

STATE DATABASE WELL INFORMATION

MAP ID	WELL ID	LOCATION FROM TP
F54	NE8000000227192	1/2 - 1 Mile NW
G55	NE8000000235709	1/2 - 1 Mile NNE
G56	NE8000000235708	1/2 - 1 Mile NNE
G57	NE8000000235707	1/2 - 1 Mile NNE
58	NE8000000189407	1/2 - 1 Mile NW
H59	NE8000000188147	1/2 - 1 Mile NNE
H60	NE8000000188149	1/2 - 1 Mile NNE
I61	NE8000000204148	1/2 - 1 Mile ESE
I62	NE8000000204147	1/2 - 1 Mile ESE
H63	NE8000000188146	1/2 - 1 Mile NNE
H64	NE8000000188148	1/2 - 1 Mile NNE
J65	NE8000000235010	1/2 - 1 Mile SE
K66	NE8000000140274	1/2 - 1 Mile East
L67	NE8000000230189	1/2 - 1 Mile NW
L68	NE8000000230188	1/2 - 1 Mile NW
I69	NE8000000204149	1/2 - 1 Mile ESE
M70	NE8000000204155	1/2 - 1 Mile ESE
L71	NE8000000230190	1/2 - 1 Mile NW
M72	NE8000000204156	1/2 - 1 Mile ESE
K73	NE8000000140271	1/2 - 1 Mile East
M74	NE8000000204157	1/2 - 1 Mile ESE
I75	NE8000000204159	1/2 - 1 Mile SE
M76	NE8000000204158	1/2 - 1 Mile ESE
J77	NE8000000235007	1/2 - 1 Mile SE
L78	NE8000000230196	1/2 - 1 Mile NW
K79	NE8000000140273	1/2 - 1 Mile East
K80	NE8000000140272	1/2 - 1 Mile East
J81	NE8000000235008	1/2 - 1 Mile SE
J82	NE8000000235011	1/2 - 1 Mile SE
J83	NE8000000235009	1/2 - 1 Mile SE
I84	NE8000000233265	1/2 - 1 Mile ESE
M85	NE8000000204153	1/2 - 1 Mile ESE
M86	NE8000000204154	1/2 - 1 Mile ESE
I87	NE8000000204150	1/2 - 1 Mile ESE
I88	NE8000000233264	1/2 - 1 Mile ESE
N89	NE8000000084898	1/2 - 1 Mile ENE
O90	NE8000000183557	1/2 - 1 Mile WSW
91	NE8000000182224	1/2 - 1 Mile NE
P92	NE8000000092701	1/2 - 1 Mile NE
P93	NE8000000092703	1/2 - 1 Mile NNE
O94	NE8000000183556	1/2 - 1 Mile WSW
P95	NE8000000092705	1/2 - 1 Mile NE
O96	NE8000000183555	1/2 - 1 Mile WSW
P97	NE8000000092704	1/2 - 1 Mile NE
O98	NE8000000183558	1/2 - 1 Mile WSW
N99	NE8000000084896	1/2 - 1 Mile ENE
P100	NE8000000092702	1/2 - 1 Mile NE
Q101	NE8000000232068	1/2 - 1 Mile West
N102	NE8000000084899	1/2 - 1 Mile ENE
M103	NE8000000130708	1/2 - 1 Mile ESE
Q104	NE8000000232069	1/2 - 1 Mile West
Q105	NE8000000232067	1/2 - 1 Mile West

STATE DATABASE WELL INFORMATION

MAP ID	WELL ID	LOCATION FROM TP
N106	NE8000000084897	1/2 - 1 Mile ENE
P107	NE8000000092706	1/2 - 1 Mile NNE
R108	NE8000000204151	1/2 - 1 Mile ESE
R109	NE8000000204152	1/2 - 1 Mile ESE
110	NE8000000218109	1/2 - 1 Mile NW
S111	NE8000000204145	1/2 - 1 Mile SE
S112	NE8000000204146	1/2 - 1 Mile SE
T113	NE8000000084946	1/2 - 1 Mile NNE
U114	NE8000000170401	1/2 - 1 Mile NNE
V115	NE8000000200507	1/2 - 1 Mile SW
T116	NE8000000170406	1/2 - 1 Mile NNE
V117	NE8000000200506	1/2 - 1 Mile SW
T118	NE8000000170402	1/2 - 1 Mile NNE
V119	NE8000000202084	1/2 - 1 Mile SW
U120	NE8000000170405	1/2 - 1 Mile NNE
U121	NE8000000231424	1/2 - 1 Mile NNE
U122	NE8000000091615	1/2 - 1 Mile NNE
U123	NE8000000169471	1/2 - 1 Mile NNE
T124	NE8000000170403	1/2 - 1 Mile NNE
U125	NE8000000091012	1/2 - 1 Mile NNE
U126	NE8000000091616	1/2 - 1 Mile NNE
U127	NE8000000169470	1/2 - 1 Mile NNE
U128	NE8000000091010	1/2 - 1 Mile NNE
U129	NE8000000170404	1/2 - 1 Mile NNE
U130	NE8000000170400	1/2 - 1 Mile NNE
U131	NE8000000091008	1/2 - 1 Mile NNE
U132	NE8000000091011	1/2 - 1 Mile NNE
W133	NE8000000239451	1/2 - 1 Mile NNW
134	NE8000000227049	1/2 - 1 Mile SW
X135	NE8000000239992	1/2 - 1 Mile WSW
U136	NE8000000169073	1/2 - 1 Mile NNE
X137	NE8000000239990	1/2 - 1 Mile WSW
U138	NE8000000091009	1/2 - 1 Mile NNE
U139	NE8000000091007	1/2 - 1 Mile NNE
X140	NE8000000239991	1/2 - 1 Mile WSW
Y141	NE8000000237676	1/2 - 1 Mile West
W142	NE8000000196988	1/2 - 1 Mile NNW
W143	NE8000000196985	1/2 - 1 Mile NNW
W144	NE8000000196986	1/2 - 1 Mile NNW
Z145	NE8000000168214	1/2 - 1 Mile NE
W146	NE8000000196984	1/2 - 1 Mile NNW
Z147	NE8000000168215	1/2 - 1 Mile NE
AA148	NE8000000217373	1/2 - 1 Mile WNW
AA149	NE8000000217372	1/2 - 1 Mile WNW
AA150	NE8000000217374	1/2 - 1 Mile WNW
Z151	NE8000000168216	1/2 - 1 Mile NE
AB152	NE8000000243609	1/2 - 1 Mile East
153	NE8000000239450	1/2 - 1 Mile NNW
AB154	NE8000000243610	1/2 - 1 Mile East
AB155	NE8000000243608	1/2 - 1 Mile East
AC156	NE8000000198317	1/2 - 1 Mile North
157	NE8000000126421	1/2 - 1 Mile NW

GEOCHECK® - PHYSICAL SETTING SOURCE SUMMARY

STATE DATABASE WELL INFORMATION

MAP ID	WELL ID	LOCATION FROM TP
Y158	NE8000000237843	1/2 - 1 Mile West
AD159	NE8000000237841	1/2 - 1 Mile West
AE160	NE8000000142219	1/2 - 1 Mile WNW
161	NE8000000198397	1/2 - 1 Mile WSW
AC162	NE8000000198315	1/2 - 1 Mile North
AC163	NE8000000198316	1/2 - 1 Mile North
Y164	NE8000000237844	1/2 - 1 Mile West
AD165	NE8000000237842	1/2 - 1 Mile West
AE166	NE8000000142216	1/2 - 1 Mile WNW
AE167	NE8000000142218	1/2 - 1 Mile WNW
AE168	NE8000000142217	1/2 - 1 Mile WNW
169	NE8000000239448	1/2 - 1 Mile NNW
AC170	NE8000000198318	1/2 - 1 Mile North
171	NE8000000196987	1/2 - 1 Mile NNW
AE172	NE8000000221627	1/2 - 1 Mile WNW
AF173	NE8000000234868	1/2 - 1 Mile ENE
AG174	NE8000000194879	1/2 - 1 Mile WNW
AG175	NE8000000194877	1/2 - 1 Mile WNW
AG176	NE8000000194878	1/2 - 1 Mile WNW
AF177	NE8000000234871	1/2 - 1 Mile ENE
AG178	NE8000000194880	1/2 - 1 Mile WNW
AE179	NE8000000221626	1/2 - 1 Mile WNW
AE180	NE8000000221629	1/2 - 1 Mile WNW
AF181	NE8000000234869	1/2 - 1 Mile ENE
182	NE8000000239449	1/2 - 1 Mile NNW

OTHER STATE DATABASE INFORMATION

STATE OIL/GAS WELL INFORMATION

MAP ID	WELL ID	LOCATION FROM TP
1	NEOG40000022333	1/4 - 1/2 Mile NNE
2	NEOG40000022336	1/2 - 1 Mile ENE

PHYSICAL SETTING SOURCE MAP - 7007039.2s

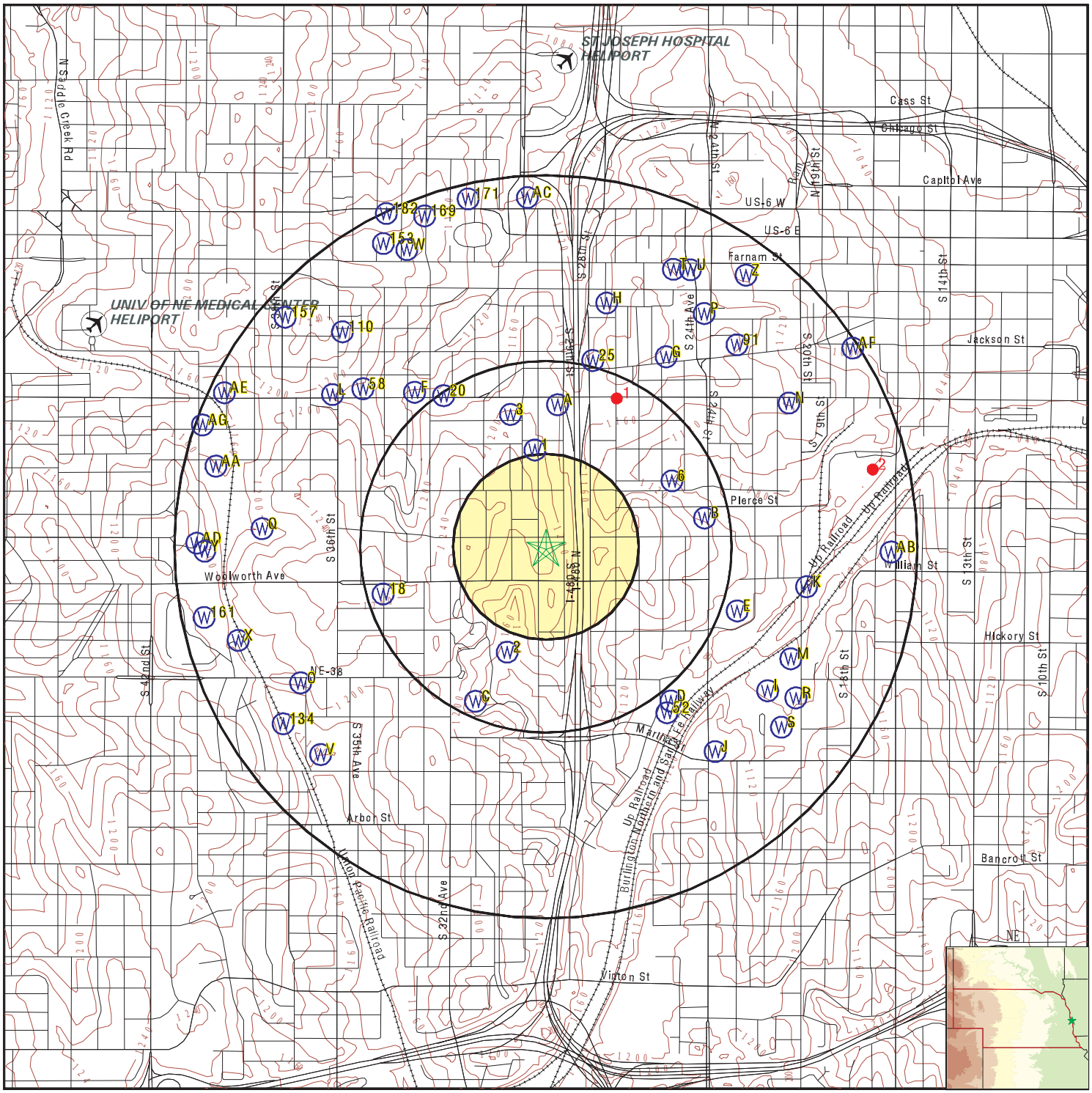

County Boundary
Major Roads
Contour Lines
Airports
Earthquake epicenter, Richter 5 or greater
Water Wells
Public Water Supply Wells
Cluster of Multiple Icons

0 1/4 1/2 1 Miles

Groundwater Flow Direction
Indeterminate Groundwater Flow at Location
Groundwater Flow Varies at Location
Oil, gas or related wells

N

SITE NAME: InCommon Apartments	CLIENT: Tetra Tech EMI
ADDRESS: 1303 Park Avenue Omaha NE 68105	CONTACT: Kaitlyn Mitchell
LAT/LONG: 41.246598 / 95.95542	INQUIRY #: 7007039.2s
	DATE: June 06, 2022 12:25 pm

Copyright © 2022 EDR, Inc. © 2015 TomTom Rel. 2015.

Map ID Direction Distance Elevation	Database	EDR ID Number

1
North
1/4 - 1/2 Mile
Lower

NE WELLS **NE8000000122595**

Well ID:	128761	Registration Code:	G-107890A
Well Status:	Active Registered Well	Well Use:	Monitoring (Ground Water Quality)
Owner ID:	66349	NRD Name:	Papio-Missouri River
NRD Permit:	Not Reported	Acres Irrigated:	0
Series Type:	Single Project	Pump Rate (gal/min):	0
Column Diameter:	0	Pump Depth:	0
Well Depth:	20	Static Water Level:	13
Pumping Water Level:	0	Registration Date:	27-NOV-00
Completion Date:	06-SEP-00	Date Abandoned:	Not Reported

2
SSW
1/4 - 1/2 Mile
Lower

NE WELLS **NE8000000227051**

Well ID:	243123	Registration Code:	G-179470
Well Status:	Active Registered Well	Well Use:	Observation (Ground Water Levels)
Owner ID:	134369	NRD Name:	Papio-Missouri River
NRD Permit:	Not Reported	Acres Irrigated:	0
Series Type:	Single Project	Pump Rate (gal/min):	0
Column Diameter:	0	Pump Depth:	0
Well Depth:	12	Static Water Level:	6.1
Pumping Water Level:	0	Registration Date:	16-MAY-16
Completion Date:	01-SEP-15	Date Abandoned:	Not Reported

3
NNW
1/4 - 1/2 Mile
Lower

NE WELLS **NE8000000122597**

Well ID:	128763	Registration Code:	G-107890C
Well Status:	Active Registered Well	Well Use:	Monitoring (Ground Water Quality)
Owner ID:	66349	NRD Name:	Papio-Missouri River
NRD Permit:	Not Reported	Acres Irrigated:	0
Series Type:	Single Project	Pump Rate (gal/min):	0
Column Diameter:	0	Pump Depth:	0
Well Depth:	20	Static Water Level:	12
Pumping Water Level:	0	Registration Date:	27-NOV-00
Completion Date:	06-SEP-00	Date Abandoned:	Not Reported

A4
North
1/4 - 1/2 Mile
Lower

NE WELLS **NE8000000209083**

Well ID:	222455	Registration Code:	G-165735A
Well Status:	Decommissioned Well	Well Use:	Monitoring (Ground Water Quality)
Owner ID:	122887	NRD Name:	Papio-Missouri River
NRD Permit:	Not Reported	Acres Irrigated:	0

Series Type:	Part of a DEQ site plan for spill or underground storage		
Pump Rate (gal/min):	0	Column Diameter:	0
Pump Depth:	0	Well Depth:	37
Static Water Level:	29	Pumping Water Level:	0
Registration Date:	16-JAN-13	Completion Date:	18-DEC-12
Date Abandoned:	24-JAN-14		

A5
North
1/4 - 1/2 Mile
Lower

NE WELLS **NE8000000209086**

Well ID:	222460	Registration Code:	G-165735D
Well Status:	Decommissioned Well	Well Use:	Monitoring (Ground Water Quality)
Owner ID:	122887	NRD Name:	Papio-Missouri River
NRD Permit:	Not Reported	Acres Irrigated:	0
Series Type:	Part of a DEQ site plan for spill or underground storage		
Pump Rate (gal/min):	0	Column Diameter:	0
Pump Depth:	0	Well Depth:	37
Static Water Level:	30.9	Pumping Water Level:	0
Registration Date:	16-JAN-13	Completion Date:	18-DEC-12
Date Abandoned:	24-JAN-14		

6
ENE
1/4 - 1/2 Mile
Lower

FED USGS **USGS40000741138**

Organization ID:	USGS-NE	Organization Name:	USGS Nebraska Water Science Center
Monitor Location:	15N 13E21DD 1	Type:	Well
Description:	Not Reported	HUC:	10230006
Drainage Area:	Not Reported	Drainage Area Units:	Not Reported
Contrib Drainage Area:	Not Reported	Contrib Drainage Area Unts:	Not Reported
Aquifer:	Other aquifers	Formation Type:	Paleozoic Erathem
Aquifer Type:	Not Reported	Construction Date:	Not Reported
Well Depth:	2020	Well Depth Units:	ft
Well Hole Depth:	Not Reported	Well Hole Depth Units:	Not Reported

---

A7
North
1/4 - 1/2 Mile
Lower

NE WELLS **NE8000000209085**

Well ID:	222458	Registration Code:	G-165735C
Well Status:	Decommissioned Well	Well Use:	Monitoring (Ground Water Quality)
Owner ID:	122887	NRD Name:	Papio-Missouri River
NRD Permit:	Not Reported	Acres Irrigated:	0
Series Type:	Part of a DEQ site plan for spill or underground storage		
Pump Rate (gal/min):	0	Column Diameter:	0
Pump Depth:	0	Well Depth:	36
Static Water Level:	30.9	Pumping Water Level:	0
Registration Date:	16-JAN-13	Completion Date:	18-DEC-12
Date Abandoned:	24-JAN-14		

Map ID Direction Distance Elevation	Database	EDR ID Number
A8 **North** **1/4 - 1/2 Mile** **Lower**	**NE WELLS**	**NE8000000209084**

Well ID:	222457	Registration Code:	G-165735B
Well Status:	Decommissioned Well	Well Use:	Monitoring (Ground Water Quality)
Owner ID:	122887	NRD Name:	Papio-Missouri River
NRD Permit:	Not Reported	Acres Irrigated:	0
Series Type:	Part of a DEQ site plan for spill or underground storage		
Pump Rate (gal/min):	0	Column Diameter:	0
Pump Depth:	0	Well Depth:	37
Static Water Level:	30.3	Pumping Water Level:	0
Registration Date:	16-JAN-13	Completion Date:	18-DEC-12
Date Abandoned:	24-JAN-14		

A9 **North** **1/4 - 1/2 Mile** **Lower**	**NE WELLS**	**NE8000000209087**

Well ID:	222461	Registration Code:	G-165735E
Well Status:	Decommissioned Well	Well Use:	Monitoring (Ground Water Quality)
Owner ID:	122887	NRD Name:	Papio-Missouri River
NRD Permit:	Not Reported	Acres Irrigated:	0
Series Type:	Part of a DEQ site plan for spill or underground storage		
Pump Rate (gal/min):	0	Column Diameter:	0
Pump Depth:	0	Well Depth:	37
Static Water Level:	31.2	Pumping Water Level:	0
Registration Date:	16-JAN-13	Completion Date:	18-DEC-12
Date Abandoned:	24-JAN-14		

B10 **East** **1/4 - 1/2 Mile** **Lower**	**NE WELLS**	**NE8000000196572**

Well ID:	209822	Registration Code:	G-158628B
Well Status:	Decommissioned Well	Well Use:	Monitoring (Ground Water Quality)
Owner ID:	116663	NRD Name:	Papio-Missouri River
NRD Permit:	Not Reported	Acres Irrigated:	0
Series Type:	Part of a DEQ site plan for spill or underground storage		
Pump Rate (gal/min):	0	Column Diameter:	0
Pump Depth:	0	Well Depth:	37
Static Water Level:	31.8	Pumping Water Level:	0
Registration Date:	11-MAR-11	Completion Date:	04-FEB-11
Date Abandoned:	30-APR-11		

Map ID Direction Distance Elevation	Database	EDR ID Number
B11 **East** **1/4 - 1/2 Mile** **Lower**	**NE WELLS**	**NE8000000196571**

Well ID:	209821	Registration Code:	G-158628A
Well Status:	Decommissioned Well	Well Use:	Monitoring (Ground Water Quality)
Owner ID:	116663	NRD Name:	Papio-Missouri River
NRD Permit:	Not Reported	Acres Irrigated:	0
Series Type:	Part of a DEQ site plan for spill or underground storage		
Pump Rate (gal/min):	0	Column Diameter:	0
Pump Depth:	0	Well Depth:	35
Static Water Level:	29.6	Pumping Water Level:	0
Registration Date:	11-MAR-11	Completion Date:	03-FEB-11
Date Abandoned:	30-APR-11		

C12 **SSW** **1/4 - 1/2 Mile** **Lower**	**NE WELLS**	**NE8000000227401**

Well ID:	243124	Registration Code:	G-179471
Well Status:	Decommissioned Well	Well Use:	Observation (Ground Water Levels)
Owner ID:	134369	NRD Name:	Papio-Missouri River
NRD Permit:	Not Reported	Acres Irrigated:	0
Series Type:	Single Project	Pump Rate (gal/min):	0
Column Diameter:	0	Pump Depth:	0
Well Depth:	20	Static Water Level:	11.8
Pumping Water Level:	0	Registration Date:	17-MAY-16
Completion Date:	31-AUG-15	Date Abandoned:	16-AUG-19

B13 **East** **1/4 - 1/2 Mile** **Lower**	**NE WELLS**	**NE8000000196573**

Well ID:	209823	Registration Code:	G-158628C
Well Status:	Decommissioned Well	Well Use:	Monitoring (Ground Water Quality)
Owner ID:	116663	NRD Name:	Papio-Missouri River
NRD Permit:	Not Reported	Acres Irrigated:	0
Series Type:	Part of a DEQ site plan for spill or underground storage		
Pump Rate (gal/min):	0	Column Diameter:	0
Pump Depth:	0	Well Depth:	33
Static Water Level:	28.5	Pumping Water Level:	0
Registration Date:	11-MAR-11	Completion Date:	04-FEB-11
Date Abandoned:	30-APR-11		

B14 **ENE** **1/4 - 1/2 Mile** **Lower**	**NE WELLS**	**NE8000000241287**

Well ID:	258708	Registration Code:	G-188267D
Well Status:	Decommissioned Well	Well Use:	Monitoring (Ground Water Quality)

Owner ID:	143587	NRD Name:	Papio-Missouri River
NRD Permit:	Not Reported	Acres Irrigated:	0
Series Type:	Part of a DEQ site plan for spill or underground storage		
Pump Rate (gal/min):	0	Column Diameter:	0
Pump Depth:	0	Well Depth:	35
Static Water Level:	29	Pumping Water Level:	0
Registration Date:	10-OCT-19	Completion Date:	11-SEP-19
Date Abandoned:	24-JAN-20		

B15
ENE
1/4 - 1/2 Mile
Lower

NE WELLS **NE8000000241285**

Well ID:	258706	Registration Code:	G-188267B
Well Status:	Decommissioned Well	Well Use:	Monitoring (Ground Water Quality)
Owner ID:	143587	NRD Name:	Papio-Missouri River
NRD Permit:	Not Reported	Acres Irrigated:	0
Series Type:	Part of a DEQ site plan for spill or underground storage		
Pump Rate (gal/min):	0	Column Diameter:	0
Pump Depth:	0	Well Depth:	40
Static Water Level:	34	Pumping Water Level:	0
Registration Date:	10-OCT-19	Completion Date:	10-SEP-19
Date Abandoned:	24-JAN-20		

B16
ENE
1/4 - 1/2 Mile
Lower

NE WELLS **NE8000000241284**

Well ID:	258705	Registration Code:	G-188267A
Well Status:	Decommissioned Well	Well Use:	Monitoring (Ground Water Quality)
Owner ID:	143587	NRD Name:	Papio-Missouri River
NRD Permit:	Not Reported	Acres Irrigated:	0
Series Type:	Part of a DEQ site plan for spill or underground storage		
Pump Rate (gal/min):	0	Column Diameter:	0
Pump Depth:	0	Well Depth:	35
Static Water Level:	27.3	Pumping Water Level:	0
Registration Date:	10-OCT-19	Completion Date:	10-SEP-19
Date Abandoned:	24-JAN-20		

B17
ENE
1/4 - 1/2 Mile
Lower

NE WELLS **NE8000000241286**

Well ID:	258707	Registration Code:	G-188267C
Well Status:	Decommissioned Well	Well Use:	Monitoring (Ground Water Quality)
Owner ID:	143587	NRD Name:	Papio-Missouri River
NRD Permit:	Not Reported	Acres Irrigated:	0
Series Type:	Part of a DEQ site plan for spill or underground storage		
Pump Rate (gal/min):	0	Column Diameter:	0
Pump Depth:	0	Well Depth:	35
Static Water Level:	29	Pumping Water Level:	0
Registration Date:	10-OCT-19	Completion Date:	11-SEP-19
Date Abandoned:	24-JAN-20		

Map ID Direction Distance Elevation	Database	EDR ID Number
18 **WSW** **1/4 - 1/2 Mile** **Higher**	**NE WELLS**	**NE8000000208405**

Well ID:	222396	Registration Code:	G-165695
Well Status:	Active Registered Well		
Well Use:	Ground Heat Exchanger well - Closed Loop Heat Pump well		
Owner ID:	122862	NRD Name:	Papio-Missouri River
NRD Permit:	Not Reported	Acres Irrigated:	0
Series Type:	Connected to pump into a common carrier		
Pump Rate (gal/min):	0	Column Diameter:	0
Pump Depth:	0	Well Depth:	100
Static Water Level:	0	Pumping Water Level:	0
Registration Date:	14-JAN-13	Completion Date:	21-OCT-11
Date Abandoned:	Not Reported		

C19 **SSW** **1/4 - 1/2 Mile** **Lower**	**NE WELLS**	**NE8000000228704**

Well ID:	244662	Registration Code:	G-180403
Well Status:	Active Registered Well	Well Use:	Observation (Ground Water Levels)
Owner ID:	134369	NRD Name:	Papio-Missouri River
NRD Permit:	Not Reported	Acres Irrigated:	0
Series Type:	Single Project	Pump Rate (gal/min):	0
Column Diameter:	0	Pump Depth:	0
Well Depth:	14	Static Water Level:	8.8
Pumping Water Level:	0	Registration Date:	02-SEP-16
Completion Date:	18-MAY-16	Date Abandoned:	Not Reported

---

20 **NW** **1/4 - 1/2 Mile** **Lower**	**NE WELLS**	**NE8000000122596**

Well ID:	128762	Registration Code:	G-107890B
Well Status:	Active Registered Well	Well Use:	Monitoring (Ground Water Quality)
Owner ID:	66349	NRD Name:	Papio-Missouri River
NRD Permit:	Not Reported	Acres Irrigated:	0
Series Type:	Single Project	Pump Rate (gal/min):	0
Column Diameter:	0	Pump Depth:	0
Well Depth:	20	Static Water Level:	13
Pumping Water Level:	0	Registration Date:	27-NOV-00
Completion Date:	06-SEP-00	Date Abandoned:	Not Reported

D21 **SE** **1/4 - 1/2 Mile** **Lower**	**NE WELLS**	**NE8000000215896**

Well ID:	229648	Registration Code:	G-170877A
Well Status:	Active Registered Well	Well Use:	Monitoring (Ground Water Quality)

Owner ID:	125870	NRD Name:	Papio-Missouri River
NRD Permit:	Not Reported	Acres Irrigated:	0
Series Type:	Monitoring Wells Part of a single site		
Pump Rate (gal/min):	0	Column Diameter:	0
Pump Depth:	0	Well Depth:	20
Static Water Level:	17.8	Pumping Water Level:	0
Registration Date:	07-FEB-14	Completion Date:	13-SEP-13
Date Abandoned:	Not Reported		

D22
SE
1/4 - 1/2 Mile
Lower

NE WELLS **NE8000000238534**

Well ID:	254892	Registration Code:	G-170877H
Well Status:	Active Registered Well	Well Use:	Monitoring (Ground Water Quality)
Owner ID:	125870	NRD Name:	Papio-Missouri River
NRD Permit:	Not Reported	Acres Irrigated:	0
Series Type:	Part of a DEQ site plan for spill or underground storage		
Pump Rate (gal/min):	0	Column Diameter:	0
Pump Depth:	0	Well Depth:	18
Static Water Level:	12	Pumping Water Level:	0
Registration Date:	11-DEC-18	Completion Date:	13-OCT-15
Date Abandoned:	Not Reported		

D23
SE
1/2 - 1 Mile
Lower

NE WELLS **NE8000000215898**

Well ID:	229651	Registration Code:	G-170877C
Well Status:	Active Registered Well	Well Use:	Monitoring (Ground Water Quality)
Owner ID:	125870	NRD Name:	Papio-Missouri River
NRD Permit:	Not Reported	Acres Irrigated:	0
Series Type:	Monitoring Wells Part of a single site		
Pump Rate (gal/min):	0	Column Diameter:	0
Pump Depth:	0	Well Depth:	20
Static Water Level:	14.4	Pumping Water Level:	0
Registration Date:	07-FEB-14	Completion Date:	12-SEP-13
Date Abandoned:	Not Reported		

D24
SE
1/2 - 1 Mile
Lower

NE WELLS **NE8000000238533**

Well ID:	254891	Registration Code:	G-170877G
Well Status:	Active Registered Well	Well Use:	Monitoring (Ground Water Quality)
Owner ID:	125870	NRD Name:	Papio-Missouri River
NRD Permit:	Not Reported	Acres Irrigated:	0
Series Type:	Part of a DEQ site plan for spill or underground storage		
Pump Rate (gal/min):	0	Column Diameter:	0
Pump Depth:	0	Well Depth:	18
Static Water Level:	10	Pumping Water Level:	0
Registration Date:	11-DEC-18	Completion Date:	13-OCT-15
Date Abandoned:	Not Reported		

Map ID Direction Distance Elevation	Database	EDR ID Number
25 **NNE** **1/2 - 1 Mile** **Lower**	**NE WELLS**	**NE8000000098621**

Well ID:	101198	Registration Code:	G-089104
Well Status:	Active Registered Well	Well Use:	Monitoring (Ground Water Quality)
Owner ID:	109501	NRD Name:	Papio-Missouri River
NRD Permit:	Not Reported	Acres Irrigated:	0
Series Type:	Single Project	Pump Rate (gal/min):	0
Column Diameter:	0	Pump Depth:	0
Well Depth:	41	Static Water Level:	31
Pumping Water Level:	0	Registration Date:	26-AUG-96
Completion Date:	01-FEB-95	Date Abandoned:	Not Reported

D26 **SE** **1/2 - 1 Mile** **Lower**	**NE WELLS**	**NE8000000215897**

Well ID:	229650	Registration Code:	G-170877B
Well Status:	Active Registered Well	Well Use:	Monitoring (Ground Water Quality)
Owner ID:	125870	NRD Name:	Papio-Missouri River
NRD Permit:	Not Reported	Acres Irrigated:	0
Series Type:	Monitoring Wells Part of a single site		
Pump Rate (gal/min):	0	Column Diameter:	0
Pump Depth:	0	Well Depth:	20
Static Water Level:	13.7	Pumping Water Level:	0
Registration Date:	07-FEB-14	Completion Date:	12-SEP-13
Date Abandoned:	Not Reported		

D27 **SE** **1/2 - 1 Mile** **Lower**	**NE WELLS**	**NE8000000215900**

Well ID:	229653	Registration Code:	G-170877E
Well Status:	Active Registered Well	Well Use:	Monitoring (Ground Water Quality)
Owner ID:	125870	NRD Name:	Papio-Missouri River
NRD Permit:	Not Reported	Acres Irrigated:	0
Series Type:	Monitoring Wells Part of a single site		
Pump Rate (gal/min):	0	Column Diameter:	0
Pump Depth:	0	Well Depth:	20
Static Water Level:	13.2	Pumping Water Level:	0
Registration Date:	07-FEB-14	Completion Date:	13-SEP-13
Date Abandoned:	Not Reported		

E28 **ESE** **1/2 - 1 Mile** **Lower**	**NE WELLS**	**NE8000000230088**

Well ID:	245386	Registration Code:	G-180843B
Well Status:	Decommissioned Well	Well Use:	Monitoring (Ground Water Quality)

Owner ID:	121004	NRD Name:	Papio-Missouri River
NRD Permit:	Not Reported	Acres Irrigated:	0
Series Type:	Part of a DEQ site plan for spill or underground storage		
Pump Rate (gal/min):	0	Column Diameter:	0
Pump Depth:	0	Well Depth:	36
Static Water Level:	28.3	Pumping Water Level:	0
Registration Date:	24-OCT-16	Completion Date:	30-AUG-16
Date Abandoned:	05-JAN-17		

D29
SE
1/2 - 1 Mile
Lower

NE WELLS **NE8000000238535**

Well ID:	254893	Registration Code:	G-170877I
Well Status:	Active Registered Well	Well Use:	Monitoring (Ground Water Quality)
Owner ID:	125870	NRD Name:	Papio-Missouri River
NRD Permit:	Not Reported	Acres Irrigated:	0
Series Type:	Part of a DEQ site plan for spill or underground storage		
Pump Rate (gal/min):	0	Column Diameter:	0
Pump Depth:	0	Well Depth:	18
Static Water Level:	10	Pumping Water Level:	0
Registration Date:	11-DEC-18	Completion Date:	13-OCT-15
Date Abandoned:	Not Reported		

D30
SE
1/2 - 1 Mile
Lower

NE WELLS **NE8000000163808**

Well ID:	173875	Registration Code:	G-138325J
Well Status:	Decommissioned Well	Well Use:	Monitoring (Ground Water Quality)
Owner ID:	50068	NRD Name:	Papio-Missouri River
NRD Permit:	Not Reported	Acres Irrigated:	0
Series Type:	Part of a DEQ site plan for spill or underground storage		
Pump Rate (gal/min):	0	Column Diameter:	0
Pump Depth:	0	Well Depth:	20
Static Water Level:	12.7	Pumping Water Level:	0
Registration Date:	05-JAN-06	Completion Date:	28-OCT-05
Date Abandoned:	02-OCT-14		

D31
SE
1/2 - 1 Mile
Lower

NE WELLS **NE8000000163086**

Well ID:	173874	Registration Code:	G-138325I
Well Status:	Active Registered Well	Well Use:	Monitoring (Ground Water Quality)
Owner ID:	50068	NRD Name:	Papio-Missouri River
NRD Permit:	Not Reported	Acres Irrigated:	0
Series Type:	Part of a DEQ site plan for spill or underground storage		
Pump Rate (gal/min):	0	Column Diameter:	0
Pump Depth:	0	Well Depth:	20
Static Water Level:	19.4	Pumping Water Level:	0
Registration Date:	05-JAN-06	Completion Date:	28-OCT-05
Date Abandoned:	Not Reported		

Map ID Direction Distance Elevation	Database	EDR ID Number
D32 **SE** **1/2 - 1 Mile** **Lower**	**NE WELLS**	**NE8000000161197**

Well ID:	171847	Registration Code:	G-136875B
Well Status:	Active Registered Well	Well Use:	Monitoring (Ground Water Quality)
Owner ID:	50068	NRD Name:	Papio-Missouri River
NRD Permit:	Not Reported	Acres Irrigated:	0
Series Type:	Part of a DEQ site plan for spill or underground storage		
Pump Rate (gal/min):	0	Column Diameter:	0
Pump Depth:	0	Well Depth:	15
Static Water Level:	11.8	Pumping Water Level:	0
Registration Date:	12-OCT-05	Completion Date:	06-SEP-05
Date Abandoned:	Not Reported		

D33 **SE** **1/2 - 1 Mile** **Lower**	**NE WELLS**	**NE8000000215899**

Well ID:	229652	Registration Code:	G-170877D
Well Status:	Active Registered Well	Well Use:	Monitoring (Ground Water Quality)
Owner ID:	125870	NRD Name:	Papio-Missouri River
NRD Permit:	Not Reported	Acres Irrigated:	0
Series Type:	Monitoring Wells Part of a single site		
Pump Rate (gal/min):	0	Column Diameter:	0
Pump Depth:	0	Well Depth:	20
Static Water Level:	9.5	Pumping Water Level:	0
Registration Date:	07-FEB-14	Completion Date:	13-SEP-13
Date Abandoned:	Not Reported		

D34 **SE** **1/2 - 1 Mile** **Lower**	**NE WELLS**	**NE8000000163807**

Well ID:	173873	Registration Code:	G-138325H
Well Status:	Decommissioned Well	Well Use:	Monitoring (Ground Water Quality)
Owner ID:	50068	NRD Name:	Papio-Missouri River
NRD Permit:	Not Reported	Acres Irrigated:	0
Series Type:	Part of a DEQ site plan for spill or underground storage		
Pump Rate (gal/min):	0	Column Diameter:	0
Pump Depth:	0	Well Depth:	20
Static Water Level:	14.2	Pumping Water Level:	0
Registration Date:	05-JAN-06	Completion Date:	28-OCT-05
Date Abandoned:	02-OCT-14		

Map ID Direction Distance Elevation	Database	EDR ID Number
F35 **NW** **1/2 - 1 Mile** **Lower**	**NE WELLS**	**NE8000000227191**

Well ID:	242922	Registration Code:	G-179335D
Well Status:	Decommissioned Well	Well Use:	Monitoring (Ground Water Quality)
Owner ID:	50068	NRD Name:	Papio-Missouri River
NRD Permit:	Not Reported	Acres Irrigated:	0
Series Type:	Part of a DEQ site plan for spill or underground storage		
Pump Rate (gal/min):	0	Column Diameter:	0
Pump Depth:	0	Well Depth:	34
Static Water Level:	25.1	Pumping Water Level:	0
Registration Date:	02-MAY-16	Completion Date:	08-MAR-16
Date Abandoned:	04-AUG-16		

D36 **SE** **1/2 - 1 Mile** **Lower**	**NE WELLS**	**NE8000000161198**

Well ID:	171850	Registration Code:	G-136875D
Well Status:	Active Registered Well	Well Use:	Monitoring (Ground Water Quality)
Owner ID:	50068	NRD Name:	Papio-Missouri River
NRD Permit:	Not Reported	Acres Irrigated:	0
Series Type:	Part of a DEQ site plan for spill or underground storage		
Pump Rate (gal/min):	0	Column Diameter:	0
Pump Depth:	0	Well Depth:	15
Static Water Level:	12.7	Pumping Water Level:	0
Registration Date:	12-OCT-05	Completion Date:	06-SEP-05
Date Abandoned:	Not Reported		

F37 **NW** **1/2 - 1 Mile** **Lower**	**NE WELLS**	**NE8000000227193**

Well ID:	242921	Registration Code:	G-179335C
Well Status:	Decommissioned Well	Well Use:	Monitoring (Ground Water Quality)
Owner ID:	50068	NRD Name:	Papio-Missouri River
NRD Permit:	Not Reported	Acres Irrigated:	0
Series Type:	Part of a DEQ site plan for spill or underground storage		
Pump Rate (gal/min):	0	Column Diameter:	0
Pump Depth:	0	Well Depth:	33
Static Water Level:	25.1	Pumping Water Level:	0
Registration Date:	02-MAY-16	Completion Date:	09-MAR-16
Date Abandoned:	04-AUG-16		

Map ID Direction Distance Elevation	Database	EDR ID Number
F38 **NW** **1/2 - 1 Mile** **Lower**	**NE WELLS**	**NE8000000227189**

Well ID:	242918	Registration Code:	G-179335A
Well Status:	Decommissioned Well	Well Use:	Monitoring (Ground Water Quality)
Owner ID:	50068	NRD Name:	Papio-Missouri River
NRD Permit:	Not Reported	Acres Irrigated:	0
Series Type:	Part of a DEQ site plan for spill or underground storage		
Pump Rate (gal/min):	0	Column Diameter:	0
Pump Depth:	0	Well Depth:	33
Static Water Level:	25.6	Pumping Water Level:	0
Registration Date:	02-MAY-16	Completion Date:	09-MAR-16
Date Abandoned:	04-AUG-16		

D39 **SE** **1/2 - 1 Mile** **Lower**	**NE WELLS**	**NE8000000163084**

Well ID:	173870	Registration Code:	G-138325E
Well Status:	Active Registered Well	Well Use:	Monitoring (Ground Water Quality)
Owner ID:	50068	NRD Name:	Papio-Missouri River
NRD Permit:	Not Reported	Acres Irrigated:	0
Series Type:	Part of a DEQ site plan for spill or underground storage		
Pump Rate (gal/min):	0	Column Diameter:	0
Pump Depth:	0	Well Depth:	18
Static Water Level:	10.9	Pumping Water Level:	0
Registration Date:	05-JAN-06	Completion Date:	27-OCT-05
Date Abandoned:	Not Reported		

D40 **SE** **1/2 - 1 Mile** **Lower**	**NE WELLS**	**NE8000000163806**

Well ID:	173872	Registration Code:	G-138325G
Well Status:	Decommissioned Well	Well Use:	Monitoring (Ground Water Quality)
Owner ID:	50068	NRD Name:	Papio-Missouri River
NRD Permit:	Not Reported	Acres Irrigated:	0
Series Type:	Part of a DEQ site plan for spill or underground storage		
Pump Rate (gal/min):	0	Column Diameter:	0
Pump Depth:	0	Well Depth:	18
Static Water Level:	13.6	Pumping Water Level:	0
Registration Date:	05-JAN-06	Completion Date:	28-OCT-05
Date Abandoned:	02-OCT-14		

Map ID Direction Distance Elevation	Database	EDR ID Number
D41 **SE** **1/2 - 1 Mile** **Lower**	**NE WELLS**	**NE8000000215901**

Well ID:	229654	Registration Code:	G-170877F
Well Status:	Active Registered Well	Well Use:	Monitoring (Ground Water Quality)
Owner ID:	125870	NRD Name:	Papio-Missouri River
NRD Permit:	Not Reported	Acres Irrigated:	0
Series Type:	Monitoring Wells Part of a single site		
Pump Rate (gal/min):	0	Column Diameter:	0
Pump Depth:	0	Well Depth:	20
Static Water Level:	8.7	Pumping Water Level:	0
Registration Date:	07-FEB-14	Completion Date:	13-SEP-13
Date Abandoned:	Not Reported		

F42 **NW** **1/2 - 1 Mile** **Lower**	**NE WELLS**	**NE8000000227188**

Well ID:	242908	Registration Code:	G-179335F
Well Status:	Decommissioned Well	Well Use:	Monitoring (Ground Water Quality)
Owner ID:	50068	NRD Name:	Papio-Missouri River
NRD Permit:	Not Reported	Acres Irrigated:	0
Series Type:	Part of a DEQ site plan for spill or underground storage		
Pump Rate (gal/min):	0	Column Diameter:	0
Pump Depth:	0	Well Depth:	34.5
Static Water Level:	26.2	Pumping Water Level:	0
Registration Date:	02-MAY-16	Completion Date:	08-MAR-16
Date Abandoned:	04-AUG-16		

E43 **ESE** **1/2 - 1 Mile** **Lower**	**NE WELLS**	**NE8000000230089**

Well ID:	245387	Registration Code:	G-180843C
Well Status:	Decommissioned Well	Well Use:	Monitoring (Ground Water Quality)
Owner ID:	121004	NRD Name:	Papio-Missouri River
NRD Permit:	Not Reported	Acres Irrigated:	0
Series Type:	Part of a DEQ site plan for spill or underground storage		
Pump Rate (gal/min):	0	Column Diameter:	0
Pump Depth:	0	Well Depth:	40
Static Water Level:	35.5	Pumping Water Level:	0
Registration Date:	24-OCT-16	Completion Date:	30-AUG-16
Date Abandoned:	05-JAN-17		

Map ID Direction Distance Elevation	Database	EDR ID Number
D44 **SE** **1/2 - 1 Mile** **Lower**	**NE WELLS**	**NE8000000163083**

Well ID:	173869	Registration Code:	G-138325D
Well Status:	Active Registered Well	Well Use:	Monitoring (Ground Water Quality)
Owner ID:	50068	NRD Name:	Papio-Missouri River
NRD Permit:	Not Reported	Acres Irrigated:	0
Series Type:	Part of a DEQ site plan for spill or underground storage		
Pump Rate (gal/min):	0	Column Diameter:	0
Pump Depth:	0	Well Depth:	16
Static Water Level:	15.6	Pumping Water Level:	0
Registration Date:	05-JAN-06	Completion Date:	27-OCT-05
Date Abandoned:	Not Reported		

E45 **ESE** **1/2 - 1 Mile** **Lower**	**NE WELLS**	**NE8000000230090**

Well ID:	245388	Registration Code:	G-180843D
Well Status:	Decommissioned Well	Well Use:	Monitoring (Ground Water Quality)
Owner ID:	121004	NRD Name:	Papio-Missouri River
NRD Permit:	Not Reported	Acres Irrigated:	0
Series Type:	Part of a DEQ site plan for spill or underground storage		
Pump Rate (gal/min):	0	Column Diameter:	0
Pump Depth:	0	Well Depth:	42
Static Water Level:	36.1	Pumping Water Level:	0
Registration Date:	24-OCT-16	Completion Date:	30-AUG-16
Date Abandoned:	05-JAN-17		

D46 **SE** **1/2 - 1 Mile** **Lower**	**NE WELLS**	**NE8000000163082**

Well ID:	173868	Registration Code:	G-138325C
Well Status:	Active Registered Well	Well Use:	Monitoring (Ground Water Quality)
Owner ID:	50068	NRD Name:	Papio-Missouri River
NRD Permit:	Not Reported	Acres Irrigated:	0
Series Type:	Part of a DEQ site plan for spill or underground storage		
Pump Rate (gal/min):	0	Column Diameter:	0
Pump Depth:	0	Well Depth:	16
Static Water Level:	12.9	Pumping Water Level:	0
Registration Date:	05-JAN-06	Completion Date:	27-OCT-05
Date Abandoned:	Not Reported		

Map ID Direction Distance Elevation	Database	EDR ID Number
F47 **NW** **1/2 - 1 Mile** **Lower**	**NE WELLS**	**NE8000000227190**

Well ID:	242920	Registration Code:	G-179335B
Well Status:	Decommissioned Well	Well Use:	Monitoring (Ground Water Quality)
Owner ID:	50068	NRD Name:	Papio-Missouri River
NRD Permit:	Not Reported	Acres Irrigated:	0
Series Type:	Part of a DEQ site plan for spill or underground storage		
Pump Rate (gal/min):	0	Column Diameter:	0
Pump Depth:	0	Well Depth:	37
Static Water Level:	26.9	Pumping Water Level:	0
Registration Date:	02-MAY-16	Completion Date:	08-MAR-16
Date Abandoned:	04-AUG-16		

D48 **SE** **1/2 - 1 Mile** **Lower**	**NE WELLS**	**NE8000000161196**

Well ID:	171846	Registration Code:	G-136875A
Well Status:	Active Registered Well	Well Use:	Monitoring (Ground Water Quality)
Owner ID:	50068	NRD Name:	Papio-Missouri River
NRD Permit:	Not Reported	Acres Irrigated:	0
Series Type:	Part of a DEQ site plan for spill or underground storage		
Pump Rate (gal/min):	0	Column Diameter:	0
Pump Depth:	0	Well Depth:	20
Static Water Level:	8.2	Pumping Water Level:	0
Registration Date:	12-OCT-05	Completion Date:	06-SEP-05
Date Abandoned:	Not Reported		

E49 **ESE** **1/2 - 1 Mile** **Lower**	**NE WELLS**	**NE8000000230087**

Well ID:	245384	Registration Code:	G-180843A
Well Status:	Decommissioned Well	Well Use:	Monitoring (Ground Water Quality)
Owner ID:	121004	NRD Name:	Papio-Missouri River
NRD Permit:	Not Reported	Acres Irrigated:	0
Series Type:	Part of a DEQ site plan for spill or underground storage		
Pump Rate (gal/min):	0	Column Diameter:	0
Pump Depth:	0	Well Depth:	42
Static Water Level:	36.1	Pumping Water Level:	0
Registration Date:	24-OCT-16	Completion Date:	30-AUG-16
Date Abandoned:	05-JAN-17		

Map ID Direction Distance Elevation	Database	EDR ID Number
D50 **SE** **1/2 - 1 Mile** **Lower**	**NE WELLS**	**NE8000000163081**

Well ID:	173867	Registration Code:	G-138325B
Well Status:	Active Registered Well	Well Use:	Monitoring (Ground Water Quality)
Owner ID:	50068	NRD Name:	Papio-Missouri River
NRD Permit:	Not Reported	Acres Irrigated:	0
Series Type:	Part of a DEQ site plan for spill or underground storage		
Pump Rate (gal/min):	0	Column Diameter:	0
Pump Depth:	0	Well Depth:	20
Static Water Level:	9.1	Pumping Water Level:	0
Registration Date:	05-JAN-06	Completion Date:	27-OCT-05
Date Abandoned:	Not Reported		

D51 **SE** **1/2 - 1 Mile** **Lower**	**NE WELLS**	**NE8000000161897**

Well ID:	171848	Registration Code:	G-136875C
Well Status:	Decommissioned Well	Well Use:	Monitoring (Ground Water Quality)
Owner ID:	50068	NRD Name:	Papio-Missouri River
NRD Permit:	Not Reported	Acres Irrigated:	0
Series Type:	Part of a DEQ site plan for spill or underground storage		
Pump Rate (gal/min):	0	Column Diameter:	0
Pump Depth:	0	Well Depth:	30
Static Water Level:	11.7	Pumping Water Level:	0
Registration Date:	12-OCT-05	Completion Date:	02-SEP-05
Date Abandoned:	02-OCT-14		

---

52 **SE** **1/2 - 1 Mile** **Lower**	**NE WELLS**	**NE8000000163085**

Well ID:	173871	Registration Code:	G-138325F
Well Status:	Active Registered Well	Well Use:	Monitoring (Ground Water Quality)
Owner ID:	50068	NRD Name:	Papio-Missouri River
NRD Permit:	Not Reported	Acres Irrigated:	0
Series Type:	Part of a DEQ site plan for spill or underground storage		
Pump Rate (gal/min):	0	Column Diameter:	0
Pump Depth:	0	Well Depth:	20
Static Water Level:	12.2	Pumping Water Level:	0
Registration Date:	05-JAN-06	Completion Date:	28-OCT-05
Date Abandoned:	Not Reported		

Map ID Direction Distance Elevation	Database	EDR ID Number
D53 **SE** **1/2 - 1 Mile** **Lower**	**NE WELLS**	**NE8000000163805**

Well ID:	173866	Registration Code:	G-138325A
Well Status:	Decommissioned Well	Well Use:	Monitoring (Ground Water Quality)
Owner ID:	50068	NRD Name:	Papio-Missouri River
NRD Permit:	Not Reported	Acres Irrigated:	0
Series Type:	Part of a DEQ site plan for spill or underground storage		
Pump Rate (gal/min):	0	Column Diameter:	0
Pump Depth:	0	Well Depth:	20
Static Water Level:	8.9	Pumping Water Level:	0
Registration Date:	05-JAN-06	Completion Date:	27-OCT-05
Date Abandoned:	02-OCT-14		

F54 **NW** **1/2 - 1 Mile** **Lower**	**NE WELLS**	**NE8000000227192**

Well ID:	242923	Registration Code:	G-179335E
Well Status:	Decommissioned Well	Well Use:	Monitoring (Ground Water Quality)
Owner ID:	50068	NRD Name:	Papio-Missouri River
NRD Permit:	Not Reported	Acres Irrigated:	0
Series Type:	Part of a DEQ site plan for spill or underground storage		
Pump Rate (gal/min):	0	Column Diameter:	0
Pump Depth:	0	Well Depth:	34
Static Water Level:	32.8	Pumping Water Level:	0
Registration Date:	02-MAY-16	Completion Date:	09-MAR-16
Date Abandoned:	04-AUG-16		

G55 **NNE** **1/2 - 1 Mile** **Lower**	**NE WELLS**	**NE8000000235709**

Well ID:	252084	Registration Code:	Not Reported
Well Status:	Unregistered Decommissioned well	Well Use:	Monitoring (Ground Water Quality)
Owner ID:	138748	NRD Name:	Papio-Missouri River
NRD Permit:	Not Reported	Acres Irrigated:	0
Series Type:	Single Project	Pump Rate (gal/min):	0
Column Diameter:	0	Pump Depth:	0
Well Depth:	52	Static Water Level:	0
Pumping Water Level:	0	Registration Date:	Not Reported
Completion Date:	Not Reported	Date Abandoned:	04-APR-18

G56 **NNE** **1/2 - 1 Mile** **Lower**	**NE WELLS**	**NE8000000235708**

Well ID:	252083	Registration Code:	Not Reported
Well Status:	Unregistered Decommissioned well	Well Use:	Monitoring (Ground Water Quality)

Owner ID:	138748	NRD Name:	Papio-Missouri River
NRD Permit:	Not Reported	Acres Irrigated:	0
Series Type:	Single Project	Pump Rate (gal/min):	0
Column Diameter:	0	Pump Depth:	0
Well Depth:	35	Static Water Level:	0
Pumping Water Level:	0	Registration Date:	Not Reported
Completion Date:	Not Reported	Date Abandoned:	04-APR-18

G57
NNE
1/2 - 1 Mile
Lower

NE WELLS **NE8000000235707**

Well ID:	252082	Registration Code:	Not Reported
Well Status:	Unregistered Decommissioned well	Well Use:	Monitoring (Ground Water Quality)
Owner ID:	138748	NRD Name:	Papio-Missouri River
NRD Permit:	Not Reported	Acres Irrigated:	0
Series Type:	Single Project	Pump Rate (gal/min):	0
Column Diameter:	0	Pump Depth:	0
Well Depth:	66	Static Water Level:	0
Pumping Water Level:	0	Registration Date:	Not Reported
Completion Date:	Not Reported	Date Abandoned:	04-APR-18

58
NW
1/2 - 1 Mile
Lower

NE WELLS **NE8000000189407**

Well ID:	202210	Registration Code:	G-154669
Well Status:	Active Registered Well		
Well Use:	Ground Heat Exchanger well - Closed Loop Heat Pump well		
Owner ID:	104543	NRD Name:	Papio-Missouri River
NRD Permit:	Not Reported	Acres Irrigated:	0
Series Type:	Connected to pump into a common carrier		
Pump Rate (gal/min):	0	Column Diameter:	0
Pump Depth:	0	Well Depth:	200
Static Water Level:	0	Pumping Water Level:	0
Registration Date:	03-DEC-09	Completion Date:	18-NOV-09
Date Abandoned:	Not Reported		

H59
NNE
1/2 - 1 Mile
Lower

NE WELLS **NE8000000188147**

Well ID:	200062	Registration Code:	G-153653B
Well Status:	Decommissioned Well	Well Use:	Monitoring (Ground Water Quality)
Owner ID:	103587	NRD Name:	Papio-Missouri River
NRD Permit:	Not Reported	Acres Irrigated:	0
Series Type:	Single Project	Pump Rate (gal/min):	0
Column Diameter:	0	Pump Depth:	0
Well Depth:	42	Static Water Level:	36.6
Pumping Water Level:	0	Registration Date:	14-AUG-09
Completion Date:	30-JUL-09	Date Abandoned:	01-NOV-09

Map ID Direction Distance Elevation	Database	EDR ID Number
H60 **NNE** **1/2 - 1 Mile** **Lower**	**NE WELLS**	**NE8000000188149**

Well ID:	200064	Registration Code:	G-153653D
Well Status:	Decommissioned Well	Well Use:	Monitoring (Ground Water Quality)
Owner ID:	103587	NRD Name:	Papio-Missouri River
NRD Permit:	Not Reported	Acres Irrigated:	0
Series Type:	Single Project	Pump Rate (gal/min):	0
Column Diameter:	0	Pump Depth:	0
Well Depth:	42	Static Water Level:	37.7
Pumping Water Level:	0	Registration Date:	14-AUG-09
Completion Date:	05-AUG-09	Date Abandoned:	01-NOV-09

I61 **ESE** **1/2 - 1 Mile** **Lower**	**NE WELLS**	**NE8000000204148**

Well ID:	217771	Registration Code:	G-163391D
Well Status:	Active Registered Well	Well Use:	Monitoring (Ground Water Quality)
Owner ID:	120635	NRD Name:	Papio-Missouri River
NRD Permit:	Not Reported	Acres Irrigated:	0
Series Type:	Monitoring Wells Part of a single site		
Pump Rate (gal/min):	0	Column Diameter:	0
Pump Depth:	0	Well Depth:	59.7
Static Water Level:	18.5	Pumping Water Level:	0
Registration Date:	27-JUL-12	Completion Date:	15-FEB-12
Date Abandoned:	Not Reported		

I62 **ESE** **1/2 - 1 Mile** **Lower**	**NE WELLS**	**NE8000000204147**

Well ID:	217770	Registration Code:	G-163391C
Well Status:	Active Registered Well	Well Use:	Monitoring (Ground Water Quality)
Owner ID:	120635	NRD Name:	Papio-Missouri River
NRD Permit:	Not Reported	Acres Irrigated:	0
Series Type:	Monitoring Wells Part of a single site		
Pump Rate (gal/min):	0	Column Diameter:	0
Pump Depth:	0	Well Depth:	34.8
Static Water Level:	19.6	Pumping Water Level:	0
Registration Date:	27-JUL-12	Completion Date:	15-FEB-12
Date Abandoned:	Not Reported		

H63 **NNE** **1/2 - 1 Mile** **Lower**	**NE WELLS**	**NE8000000188146**

Well ID:	200061	Registration Code:	G-153653A
Well Status:	Decommissioned Well	Well Use:	Monitoring (Ground Water Quality)

Owner ID:	103587	NRD Name:	Papio-Missouri River
NRD Permit:	Not Reported	Acres Irrigated:	0
Series Type:	Single Project	Pump Rate (gal/min):	0
Column Diameter:	0	Pump Depth:	0
Well Depth:	42	Static Water Level:	36.5
Pumping Water Level:	0	Registration Date:	14-AUG-09
Completion Date:	30-JUL-09	Date Abandoned:	01-NOV-09

H64
NNE
1/2 - 1 Mile
Lower

NE WELLS **NE8000000188148**

Well ID:	200063	Registration Code:	G-153653C
Well Status:	Decommissioned Well	Well Use:	Monitoring (Ground Water Quality)
Owner ID:	103587	NRD Name:	Papio-Missouri River
NRD Permit:	Not Reported	Acres Irrigated:	0
Series Type:	Single Project	Pump Rate (gal/min):	0
Column Diameter:	0	Pump Depth:	0
Well Depth:	42	Static Water Level:	36.3
Pumping Water Level:	0	Registration Date:	14-AUG-09
Completion Date:	30-JUL-09	Date Abandoned:	01-NOV-09

J65
SE
1/2 - 1 Mile
Lower

NE WELLS **NE8000000235010**

Well ID:	250495	Registration Code:	G-183802D
Well Status:	Decommissioned Well	Well Use:	Monitoring (Ground Water Quality)
Owner ID:	134728	NRD Name:	Papio-Missouri River
NRD Permit:	Not Reported	Acres Irrigated:	0
Series Type:	Part of a DEQ site plan for spill or underground storage		
Pump Rate (gal/min):	0	Column Diameter:	0
Pump Depth:	0	Well Depth:	58
Static Water Level:	52.1	Pumping Water Level:	0
Registration Date:	14-NOV-17	Completion Date:	10-OCT-17
Date Abandoned:	12-JUN-18		

K66
East
1/2 - 1 Mile
Lower

NE WELLS **NE8000000140274**

Well ID:	148267	Registration Code:	G-120454D
Well Status:	Decommissioned Well	Well Use:	Monitoring (Ground Water Quality)
Owner ID:	22956	NRD Name:	Papio-Missouri River
NRD Permit:	Not Reported	Acres Irrigated:	0
Series Type:	Single Project	Pump Rate (gal/min):	0
Column Diameter:	0	Pump Depth:	0
Well Depth:	27	Static Water Level:	17.2
Pumping Water Level:	0	Registration Date:	13-MAR-03
Completion Date:	20-FEB-03	Date Abandoned:	01-MAR-04

Map ID Direction Distance Elevation	Database	EDR ID Number
L67 **NW** **1/2 - 1 Mile** **Lower**	**NE WELLS**	**NE8000000230189**

Well ID:	246126	Registration Code:	G-181307B
Well Status:	Decommissioned Well	Well Use:	Monitoring (Ground Water Quality)
Owner ID:	113715	NRD Name:	Papio-Missouri River
NRD Permit:	Not Reported	Acres Irrigated:	0
Series Type:	Part of a DEQ site plan for spill or underground storage		
Pump Rate (gal/min):	0	Column Diameter:	0
Pump Depth:	0	Well Depth:	25
Static Water Level:	19.1	Pumping Water Level:	0
Registration Date:	12-DEC-16	Completion Date:	17-OCT-16
Date Abandoned:	30-MAY-17		

L68 **NW** **1/2 - 1 Mile** **Lower**	**NE WELLS**	**NE8000000230188**

Well ID:	246124	Registration Code:	G-181307A
Well Status:	Decommissioned Well	Well Use:	Monitoring (Ground Water Quality)
Owner ID:	113715	NRD Name:	Papio-Missouri River
NRD Permit:	Not Reported	Acres Irrigated:	0
Series Type:	Part of a DEQ site plan for spill or underground storage		
Pump Rate (gal/min):	0	Column Diameter:	0
Pump Depth:	0	Well Depth:	26
Static Water Level:	21.1	Pumping Water Level:	0
Registration Date:	12-DEC-16	Completion Date:	17-OCT-16
Date Abandoned:	30-MAY-17		

I69 **ESE** **1/2 - 1 Mile** **Lower**	**NE WELLS**	**NE8000000204149**

Well ID:	217772	Registration Code:	G-163391E
Well Status:	Active Registered Well	Well Use:	Monitoring (Ground Water Quality)
Owner ID:	120635	NRD Name:	Papio-Missouri River
NRD Permit:	Not Reported	Acres Irrigated:	0
Series Type:	Monitoring Wells Part of a single site		
Pump Rate (gal/min):	0	Column Diameter:	0
Pump Depth:	0	Well Depth:	24.4
Static Water Level:	24.1	Pumping Water Level:	0
Registration Date:	27-JUL-12	Completion Date:	14-FEB-12
Date Abandoned:	Not Reported		

Map ID Direction Distance Elevation	Database	EDR ID Number
M70 **ESE** **1/2 - 1 Mile** **Lower**	**NE WELLS**	**NE8000000204155**

Well ID:	217778	Registration Code:	G-163391K
Well Status:	Active Registered Well	Well Use:	Monitoring (Ground Water Quality)
Owner ID:	120635	NRD Name:	Papio-Missouri River
NRD Permit:	Not Reported	Acres Irrigated:	0
Series Type:	Monitoring Wells Part of a single site		
Pump Rate (gal/min):	0	Column Diameter:	0
Pump Depth:	0	Well Depth:	29.8
Static Water Level:	9.2	Pumping Water Level:	0
Registration Date:	27-JUL-12	Completion Date:	17-FEB-12
Date Abandoned:	Not Reported		

L71 **NW** **1/2 - 1 Mile** **Lower**	**NE WELLS**	**NE8000000230190**

Well ID:	246127	Registration Code:	G-181307C
Well Status:	Decommissioned Well	Well Use:	Monitoring (Ground Water Quality)
Owner ID:	113715	NRD Name:	Papio-Missouri River
NRD Permit:	Not Reported	Acres Irrigated:	0
Series Type:	Part of a DEQ site plan for spill or underground storage		
Pump Rate (gal/min):	0	Column Diameter:	0
Pump Depth:	0	Well Depth:	25
Static Water Level:	18.4	Pumping Water Level:	0
Registration Date:	12-DEC-16	Completion Date:	17-OCT-16
Date Abandoned:	30-MAY-17		

M72 **ESE** **1/2 - 1 Mile** **Lower**	**NE WELLS**	**NE8000000204156**

Well ID:	217779	Registration Code:	G-163391L
Well Status:	Active Registered Well	Well Use:	Monitoring (Ground Water Quality)
Owner ID:	120635	NRD Name:	Papio-Missouri River
NRD Permit:	Not Reported	Acres Irrigated:	0
Series Type:	Monitoring Wells Part of a single site		
Pump Rate (gal/min):	0	Column Diameter:	0
Pump Depth:	0	Well Depth:	50
Static Water Level:	13.9	Pumping Water Level:	0
Registration Date:	27-JUL-12	Completion Date:	20-FEB-12
Date Abandoned:	Not Reported		

Map ID Direction Distance Elevation	Database	EDR ID Number
K73 **East** **1/2 - 1 Mile** **Lower**	**NE WELLS**	**NE8000000140271**

Well ID:	148264	Registration Code:	G-120454A
Well Status:	Decommissioned Well	Well Use:	Monitoring (Ground Water Quality)
Owner ID:	22956	NRD Name:	Papio-Missouri River
NRD Permit:	Not Reported	Acres Irrigated:	0
Series Type:	Single Project	Pump Rate (gal/min):	0
Column Diameter:	0	Pump Depth:	0
Well Depth:	27	Static Water Level:	17
Pumping Water Level:	0	Registration Date:	13-MAR-03
Completion Date:	20-FEB-03	Date Abandoned:	01-MAR-04

M74 **ESE** **1/2 - 1 Mile** **Lower**	**NE WELLS**	**NE8000000204157**

Well ID:	217780	Registration Code:	G-163391M
Well Status:	Active Registered Well	Well Use:	Monitoring (Ground Water Quality)
Owner ID:	120635	NRD Name:	Papio-Missouri River
NRD Permit:	Not Reported	Acres Irrigated:	0
Series Type:	Monitoring Wells Part of a single site		
Pump Rate (gal/min):	0	Column Diameter:	0
Pump Depth:	0	Well Depth:	29.8
Static Water Level:	23	Pumping Water Level:	0
Registration Date:	20-JUL-12	Completion Date:	16-FEB-12
Date Abandoned:	Not Reported		

I75 **SE** **1/2 - 1 Mile** **Lower**	**NE WELLS**	**NE8000000204159**

Well ID:	217782	Registration Code:	G-163391O
Well Status:	Active Registered Well	Well Use:	Monitoring (Ground Water Quality)
Owner ID:	120635	NRD Name:	Papio-Missouri River
NRD Permit:	Not Reported	Acres Irrigated:	0
Series Type:	Monitoring Wells Part of a single site		
Pump Rate (gal/min):	0	Column Diameter:	0
Pump Depth:	0	Well Depth:	49.8
Static Water Level:	47.3	Pumping Water Level:	0
Registration Date:	27-JUL-12	Completion Date:	14-FEB-12
Date Abandoned:	Not Reported		

M76 **ESE** **1/2 - 1 Mile** **Lower**	**NE WELLS**	**NE8000000204158**

Well ID:	217781	Registration Code:	G-163391N
Well Status:	Active Registered Well	Well Use:	Monitoring (Ground Water Quality)

Owner ID:	120635	NRD Name:	Papio-Missouri River
NRD Permit:	Not Reported	Acres Irrigated:	0
Series Type:	Monitoring Wells Part of a single site		
Pump Rate (gal/min):	0	Column Diameter:	0
Pump Depth:	0	Well Depth:	45.5
Static Water Level:	25.2	Pumping Water Level:	0
Registration Date:	27-JUL-12	Completion Date:	15-FEB-12
Date Abandoned:	Not Reported		

J77
SE
1/2 - 1 Mile
Lower

NE WELLS **NE8000000235007**

Well ID:	250492	Registration Code:	G-183802A
Well Status:	Decommissioned Well	Well Use:	Monitoring (Ground Water Quality)
Owner ID:	134728	NRD Name:	Papio-Missouri River
NRD Permit:	Not Reported	Acres Irrigated:	0
Series Type:	Part of a DEQ site plan for spill or underground storage		
Pump Rate (gal/min):	0	Column Diameter:	0
Pump Depth:	0	Well Depth:	57
Static Water Level:	52.6	Pumping Water Level:	0
Registration Date:	14-NOV-17	Completion Date:	09-OCT-17
Date Abandoned:	12-JUN-18		

L78
NW
1/2 - 1 Mile
Lower

NE WELLS **NE8000000230196**

Well ID:	246128	Registration Code:	G-181307D
Well Status:	Decommissioned Well	Well Use:	Monitoring (Ground Water Quality)
Owner ID:	113715	NRD Name:	Papio-Missouri River
NRD Permit:	Not Reported	Acres Irrigated:	0
Series Type:	Part of a DEQ site plan for spill or underground storage		
Pump Rate (gal/min):	0	Column Diameter:	0
Pump Depth:	0	Well Depth:	25
Static Water Level:	19.4	Pumping Water Level:	0
Registration Date:	12-DEC-16	Completion Date:	18-OCT-16
Date Abandoned:	30-MAY-17		

K79
East
1/2 - 1 Mile
Lower

NE WELLS **NE8000000140273**

Well ID:	148266	Registration Code:	G-120454C
Well Status:	Decommissioned Well	Well Use:	Monitoring (Ground Water Quality)
Owner ID:	22956	NRD Name:	Papio-Missouri River
NRD Permit:	Not Reported	Acres Irrigated:	0
Series Type:	Single Project	Pump Rate (gal/min):	0
Column Diameter:	0	Pump Depth:	0
Well Depth:	27	Static Water Level:	17.9
Pumping Water Level:	0	Registration Date:	13-MAR-03
Completion Date:	18-FEB-03	Date Abandoned:	01-MAR-04

Map ID Direction Distance Elevation	Database	EDR ID Number
K80 **East** **1/2 - 1 Mile** **Lower**	**NE WELLS**	**NE8000000140272**

Well ID:	148265	Registration Code:	G-120454B
Well Status:	Decommissioned Well	Well Use:	Monitoring (Ground Water Quality)
Owner ID:	22956	NRD Name:	Papio-Missouri River
NRD Permit:	Not Reported	Acres Irrigated:	0
Series Type:	Single Project	Pump Rate (gal/min):	0
Column Diameter:	0	Pump Depth:	0
Well Depth:	27	Static Water Level:	17.5
Pumping Water Level:	0	Registration Date:	13-MAR-03
Completion Date:	20-FEB-03	Date Abandoned:	01-MAR-04

J81 **SE** **1/2 - 1 Mile** **Lower**	**NE WELLS**	**NE8000000235008**

Well ID:	250493	Registration Code:	G-183802B
Well Status:	Decommissioned Well	Well Use:	Monitoring (Ground Water Quality)
Owner ID:	134728	NRD Name:	Papio-Missouri River
NRD Permit:	Not Reported	Acres Irrigated:	0
Series Type:	Part of a DEQ site plan for spill or underground storage		
Pump Rate (gal/min):	0	Column Diameter:	0
Pump Depth:	0	Well Depth:	57
Static Water Level:	52.3	Pumping Water Level:	0
Registration Date:	14-NOV-17	Completion Date:	10-OCT-17
Date Abandoned:	12-JUN-18		

J82 **SE** **1/2 - 1 Mile** **Lower**	**NE WELLS**	**NE8000000235011**

Well ID:	250496	Registration Code:	G-183802E
Well Status:	Decommissioned Well	Well Use:	Monitoring (Ground Water Quality)
Owner ID:	134728	NRD Name:	Papio-Missouri River
NRD Permit:	Not Reported	Acres Irrigated:	0
Series Type:	Part of a DEQ site plan for spill or underground storage		
Pump Rate (gal/min):	0	Column Diameter:	0
Pump Depth:	0	Well Depth:	58
Static Water Level:	53.2	Pumping Water Level:	0
Registration Date:	14-NOV-17	Completion Date:	09-OCT-17
Date Abandoned:	12-JUN-18		

J83 **SE** **1/2 - 1 Mile** **Lower**	**NE WELLS**	**NE8000000235009**

Well ID:	250494	Registration Code:	G-183802C
Well Status:	Decommissioned Well	Well Use:	Monitoring (Ground Water Quality)

Owner ID:	134728	NRD Name:	Papio-Missouri River
NRD Permit:	Not Reported	Acres Irrigated:	0
Series Type:	Part of a DEQ site plan for spill or underground storage		
Pump Rate (gal/min):	0	Column Diameter:	0
Pump Depth:	0	Well Depth:	58
Static Water Level:	51.5	Pumping Water Level:	0
Registration Date:	14-NOV-17	Completion Date:	10-OCT-17
Date Abandoned:	12-JUN-18		

I84
ESE
1/2 - 1 Mile
Lower

NE WELLS **NE8000000233265**

Well ID:	249282	Registration Code:	G-183039B
Well Status:	Active Registered Well	Well Use:	Monitoring (Ground Water Quality)
Owner ID:	31742	NRD Name:	Papio-Missouri River
NRD Permit:	Not Reported	Acres Irrigated:	0
Series Type:	Monitoring Wells Part of a single site		
Pump Rate (gal/min):	0	Column Diameter:	0
Pump Depth:	0	Well Depth:	53.3
Static Water Level:	17	Pumping Water Level:	0
Registration Date:	14-AUG-17	Completion Date:	16-MAY-17
Date Abandoned:	Not Reported		

M85
ESE
1/2 - 1 Mile
Lower

NE WELLS **NE8000000204153**

Well ID:	217776	Registration Code:	G-163391I
Well Status:	Active Registered Well	Well Use:	Monitoring (Ground Water Quality)
Owner ID:	120635	NRD Name:	Papio-Missouri River
NRD Permit:	Not Reported	Acres Irrigated:	0
Series Type:	Monitoring Wells Part of a single site		
Pump Rate (gal/min):	0	Column Diameter:	0
Pump Depth:	0	Well Depth:	29.8
Static Water Level:	6	Pumping Water Level:	0
Registration Date:	27-JUL-12	Completion Date:	16-FEB-12
Date Abandoned:	Not Reported		

M86
ESE
1/2 - 1 Mile
Lower

NE WELLS **NE8000000204154**

Well ID:	217777	Registration Code:	G-163391J
Well Status:	Active Registered Well	Well Use:	Monitoring (Ground Water Quality)
Owner ID:	120635	NRD Name:	Papio-Missouri River
NRD Permit:	Not Reported	Acres Irrigated:	0
Series Type:	Monitoring Wells Part of a single site		
Pump Rate (gal/min):	0	Column Diameter:	0
Pump Depth:	0	Well Depth:	44.8
Static Water Level:	38.4	Pumping Water Level:	0
Registration Date:	27-JUL-12	Completion Date:	16-FEB-12
Date Abandoned:	Not Reported		

Map ID Direction Distance Elevation	Database	EDR ID Number
I87 **ESE** **1/2 - 1 Mile** **Lower**	**NE WELLS**	**NE8000000204150**

Well ID:	217773	Registration Code:	G-163391F
Well Status:	Active Registered Well	Well Use:	Monitoring (Ground Water Quality)
Owner ID:	120635	NRD Name:	Papio-Missouri River
NRD Permit:	Not Reported	Acres Irrigated:	0
Series Type:	Monitoring Wells Part of a single site		
Pump Rate (gal/min):	0	Column Diameter:	0
Pump Depth:	0	Well Depth:	25.2
Static Water Level:	18	Pumping Water Level:	0
Registration Date:	27-JUL-12	Completion Date:	16-FEB-12
Date Abandoned:	Not Reported		

I88 **ESE** **1/2 - 1 Mile** **Lower**	**NE WELLS**	**NE8000000233264**

Well ID:	249281	Registration Code:	G-183039A
Well Status:	Active Registered Well	Well Use:	Monitoring (Ground Water Quality)
Owner ID:	31742	NRD Name:	Papio-Missouri River
NRD Permit:	Not Reported	Acres Irrigated:	0
Series Type:	Monitoring Wells Part of a single site		
Pump Rate (gal/min):	0	Column Diameter:	0
Pump Depth:	0	Well Depth:	28.3
Static Water Level:	17	Pumping Water Level:	0
Registration Date:	14-AUG-17	Completion Date:	17-MAY-17
Date Abandoned:	Not Reported		

N89 **ENE** **1/2 - 1 Mile** **Lower**	**NE WELLS**	**NE8000000084898**

Well ID:	87719	Registration Code:	G-079057
Well Status:	Active Registered Well	Well Use:	Monitoring (Ground Water Quality)
Owner ID:	109041	NRD Name:	Papio-Missouri River
NRD Permit:	Not Reported	Acres Irrigated:	0
Series Type:	Single Project	Pump Rate (gal/min):	0
Column Diameter:	0	Pump Depth:	0
Well Depth:	45	Static Water Level:	30
Pumping Water Level:	0	Registration Date:	24-SEP-93
Completion Date:	16-MAR-90	Date Abandoned:	Not Reported

O90 **WSW** **1/2 - 1 Mile** **Lower**	**NE WELLS**	**NE8000000183557**

Well ID:	195080	Registration Code:	G-151027C
Well Status:	Decommissioned Well	Well Use:	Monitoring (Ground Water Quality)

Owner ID:	65957	NRD Name:	Papio-Missouri River
NRD Permit:	Not Reported	Acres Irrigated:	0
Series Type:	Single Project	Pump Rate (gal/min):	0
Column Diameter:	0	Pump Depth:	0
Well Depth:	45	Static Water Level:	38.1
Pumping Water Level:	0	Registration Date:	28-OCT-08
Completion Date:	15-JUL-08	Date Abandoned:	01-SEP-09

91
NE
1/2 - 1 Mile
Lower

NE WELLS **NE8000000182224**

Well ID:	194842	Registration Code:	G-150844
Well Status:	Active Registered Well		
Well Use:	Ground Heat Exchanger well - Closed Loop Heat Pump well		
Owner ID:	143566	NRD Name:	Papio-Missouri River
NRD Permit:	Not Reported	Acres Irrigated:	0
Series Type:	Connected to pump into a common carrier		
Pump Rate (gal/min):	0	Column Diameter:	0
Pump Depth:	0	Well Depth:	200
Static Water Level:	0	Pumping Water Level:	0
Registration Date:	15-OCT-08	Completion Date:	08-AUG-08
Date Abandoned:	Not Reported		

P92
NE
1/2 - 1 Mile
Lower

NE WELLS **NE8000000092701**

Well ID:	95238	Registration Code:	G-084585A
Well Status:	Decommissioned Well	Well Use:	Monitoring (Ground Water Quality)
Owner ID:	53387	NRD Name:	Papio-Missouri River
NRD Permit:	Not Reported	Acres Irrigated:	0
Series Type:	Single Project	Pump Rate (gal/min):	0
Column Diameter:	0	Pump Depth:	0
Well Depth:	40	Static Water Level:	31
Pumping Water Level:	0	Registration Date:	08-MAY-95
Completion Date:	14-DEC-94	Date Abandoned:	01-MAY-96

P93
NNE
1/2 - 1 Mile
Lower

NE WELLS **NE8000000092703**

Well ID:	95240	Registration Code:	G-084585C
Well Status:	Decommissioned Well	Well Use:	Monitoring (Ground Water Quality)
Owner ID:	53387	NRD Name:	Papio-Missouri River
NRD Permit:	Not Reported	Acres Irrigated:	0
Series Type:	Single Project	Pump Rate (gal/min):	0
Column Diameter:	0	Pump Depth:	0
Well Depth:	40	Static Water Level:	31
Pumping Water Level:	0	Registration Date:	08-MAY-95
Completion Date:	13-DEC-94	Date Abandoned:	01-MAY-96

Map ID Direction Distance Elevation	Database	EDR ID Number
O94 **WSW** **1/2 - 1 Mile** **Lower**	**NE WELLS**	**NE8000000183556**

Well ID:	195079	Registration Code:	G-151027B
Well Status:	Decommissioned Well	Well Use:	Monitoring (Ground Water Quality)
Owner ID:	65957	NRD Name:	Papio-Missouri River
NRD Permit:	Not Reported	Acres Irrigated:	0
Series Type:	Single Project	Pump Rate (gal/min):	0
Column Diameter:	0	Pump Depth:	0
Well Depth:	45	Static Water Level:	39.3
Pumping Water Level:	0	Registration Date:	28-OCT-08
Completion Date:	14-JUL-08	Date Abandoned:	01-SEP-09

P95 **NE** **1/2 - 1 Mile** **Lower**	**NE WELLS**	**NE8000000092705**

Well ID:	95242	Registration Code:	G-084585E
Well Status:	Decommissioned Well	Well Use:	Monitoring (Ground Water Quality)
Owner ID:	53387	NRD Name:	Papio-Missouri River
NRD Permit:	Not Reported	Acres Irrigated:	0
Series Type:	Single Project	Pump Rate (gal/min):	0
Column Diameter:	0	Pump Depth:	0
Well Depth:	40	Static Water Level:	31
Pumping Water Level:	0	Registration Date:	08-MAY-95
Completion Date:	12-DEC-94	Date Abandoned:	01-MAY-96

O96 **WSW** **1/2 - 1 Mile** **Lower**	**NE WELLS**	**NE8000000183555**

Well ID:	195078	Registration Code:	G-151027A
Well Status:	Decommissioned Well	Well Use:	Monitoring (Ground Water Quality)
Owner ID:	65957	NRD Name:	Papio-Missouri River
NRD Permit:	Not Reported	Acres Irrigated:	0
Series Type:	Single Project	Pump Rate (gal/min):	0
Column Diameter:	0	Pump Depth:	0
Well Depth:	47	Static Water Level:	38.9
Pumping Water Level:	0	Registration Date:	28-OCT-08
Completion Date:	14-JUL-08	Date Abandoned:	01-SEP-09

P97 **NE** **1/2 - 1 Mile** **Lower**	**NE WELLS**	**NE8000000092704**

Well ID:	95241	Registration Code:	G-084585D
Well Status:	Decommissioned Well	Well Use:	Monitoring (Ground Water Quality)
Owner ID:	53387	NRD Name:	Papio-Missouri River
NRD Permit:	Not Reported	Acres Irrigated:	0

Series Type:	Single Project	Pump Rate (gal/min):	0
Column Diameter:	0	Pump Depth:	0
Well Depth:	45	Static Water Level:	31
Pumping Water Level:	0	Registration Date:	08-MAY-95
Completion Date:	12-DEC-94	Date Abandoned:	01-MAY-96

O98
WSW
1/2 - 1 Mile
Lower

NE WELLS **NE8000000183558**

Well ID:	195081	Registration Code:	G-151027D
Well Status:	Decommissioned Well	Well Use:	Monitoring (Ground Water Quality)
Owner ID:	65957	NRD Name:	Papio-Missouri River
NRD Permit:	Not Reported	Acres Irrigated:	0
Series Type:	Single Project	Pump Rate (gal/min):	0
Column Diameter:	0	Pump Depth:	0
Well Depth:	45	Static Water Level:	41.5
Pumping Water Level:	0	Registration Date:	28-OCT-08
Completion Date:	17-JUL-08	Date Abandoned:	01-SEP-09

N99
ENE
1/2 - 1 Mile
Lower

NE WELLS **NE8000000084896**

Well ID:	87717	Registration Code:	G-079055
Well Status:	Active Registered Well	Well Use:	Monitoring (Ground Water Quality)
Owner ID:	109041	NRD Name:	Papio-Missouri River
NRD Permit:	Not Reported	Acres Irrigated:	0
Series Type:	Single Project	Pump Rate (gal/min):	0
Column Diameter:	0	Pump Depth:	0
Well Depth:	0	Static Water Level:	0
Pumping Water Level:	0	Registration Date:	24-SEP-93
Completion Date:	Not Reported	Date Abandoned:	Not Reported

P100
NE
1/2 - 1 Mile
Lower

NE WELLS **NE8000000092702**

Well ID:	95239	Registration Code:	G-084585B
Well Status:	Decommissioned Well	Well Use:	Monitoring (Ground Water Quality)
Owner ID:	53387	NRD Name:	Papio-Missouri River
NRD Permit:	Not Reported	Acres Irrigated:	0
Series Type:	Single Project	Pump Rate (gal/min):	0
Column Diameter:	0	Pump Depth:	0
Well Depth:	40	Static Water Level:	31
Pumping Water Level:	0	Registration Date:	08-MAY-95
Completion Date:	13-DEC-94	Date Abandoned:	01-MAY-96

Map ID Direction Distance Elevation	Database	EDR ID Number
Q101 **West** **1/2 - 1 Mile** **Lower**	**NE WELLS**	**NE8000000232068**

Well ID:	247595	Registration Code:	G-182191B
Well Status:	Decommissioned Well	Well Use:	Monitoring (Ground Water Quality)
Owner ID:	34406	NRD Name:	Papio-Missouri River
NRD Permit:	Not Reported	Acres Irrigated:	0
Series Type:	Monitoring Wells Part of a single site		
Pump Rate (gal/min):	0	Column Diameter:	0
Pump Depth:	0	Well Depth:	28
Static Water Level:	25	Pumping Water Level:	0
Registration Date:	10-APR-17	Completion Date:	09-MAR-17
Date Abandoned:	27-OCT-17		

N102 **ENE** **1/2 - 1 Mile** **Lower**	**NE WELLS**	**NE8000000084899**

Well ID:	87720	Registration Code:	G-079058
Well Status:	Active Registered Well	Well Use:	Monitoring (Ground Water Quality)
Owner ID:	109041	NRD Name:	Papio-Missouri River
NRD Permit:	Not Reported	Acres Irrigated:	0
Series Type:	Single Project	Pump Rate (gal/min):	0
Column Diameter:	0	Pump Depth:	0
Well Depth:	43	Static Water Level:	35
Pumping Water Level:	0	Registration Date:	24-SEP-93
Completion Date:	16-MAR-90	Date Abandoned:	Not Reported

M103 **ESE** **1/2 - 1 Mile** **Lower**	**NE WELLS**	**NE8000000130708**

Well ID:	137814	Registration Code:	G-114021B
Well Status:	Active Registered Well	Well Use:	Monitoring (Ground Water Quality)
Owner ID:	110711	NRD Name:	Papio-Missouri River
NRD Permit:	Not Reported	Acres Irrigated:	0
Series Type:	Single Project	Pump Rate (gal/min):	0
Column Diameter:	0	Pump Depth:	0
Well Depth:	15	Static Water Level:	7.5
Pumping Water Level:	1	Registration Date:	16-JAN-02
Completion Date:	20-OCT-02	Date Abandoned:	Not Reported

Q104 **West** **1/2 - 1 Mile** **Lower**	**NE WELLS**	**NE8000000232069**

Well ID:	247596	Registration Code:	G-182191C
Well Status:	Decommissioned Well	Well Use:	Monitoring (Ground Water Quality)
Owner ID:	34406	NRD Name:	Papio-Missouri River

NRD Permit:	Not Reported	Acres Irrigated:	0
Series Type:	Monitoring Wells Part of a single site		
Pump Rate (gal/min):	0	Column Diameter:	0
Pump Depth:	0	Well Depth:	30
Static Water Level:	25	Pumping Water Level:	0
Registration Date:	10-APR-17	Completion Date:	09-MAR-17
Date Abandoned:	27-OCT-17		

Q105
West
1/2 - 1 Mile
Lower

NE WELLS **NE8000000232067**

Well ID:	247594	Registration Code:	G-182191A
Well Status:	Decommissioned Well	Well Use:	Monitoring (Ground Water Quality)
Owner ID:	34406	NRD Name:	Papio-Missouri River
NRD Permit:	Not Reported	Acres Irrigated:	0
Series Type:	Monitoring Wells Part of a single site		
Pump Rate (gal/min):	0	Column Diameter:	0
Pump Depth:	0	Well Depth:	30
Static Water Level:	25	Pumping Water Level:	0
Registration Date:	10-APR-17	Completion Date:	09-MAR-17
Date Abandoned:	27-OCT-17		

N106
ENE
1/2 - 1 Mile
Lower

NE WELLS **NE8000000084897**

Well ID:	87718	Registration Code:	G-079056
Well Status:	Active Registered Well	Well Use:	Monitoring (Ground Water Quality)
Owner ID:	109041	NRD Name:	Papio-Missouri River
NRD Permit:	Not Reported	Acres Irrigated:	0
Series Type:	Single Project	Pump Rate (gal/min):	0
Column Diameter:	0	Pump Depth:	0
Well Depth:	45	Static Water Level:	34
Pumping Water Level:	0	Registration Date:	24-SEP-93
Completion Date:	21-JUN-90	Date Abandoned:	Not Reported

P107
NNE
1/2 - 1 Mile
Lower

NE WELLS **NE8000000092706**

Well ID:	95243	Registration Code:	G-084585F
Well Status:	Decommissioned Well	Well Use:	Monitoring (Ground Water Quality)
Owner ID:	53387	NRD Name:	Papio-Missouri River
NRD Permit:	Not Reported	Acres Irrigated:	0
Series Type:	Single Project	Pump Rate (gal/min):	0
Column Diameter:	0	Pump Depth:	0
Well Depth:	40	Static Water Level:	31
Pumping Water Level:	0	Registration Date:	08-MAY-95
Completion Date:	15-DEC-94	Date Abandoned:	01-MAY-96

Map ID Direction Distance Elevation	Database	EDR ID Number
R108 **ESE** **1/2 - 1 Mile** **Lower**	**NE WELLS**	**NE8000000204151**

Well ID:	217774	Registration Code:	G-163391G
Well Status:	Active Registered Well	Well Use:	Monitoring (Ground Water Quality)
Owner ID:	120635	NRD Name:	Papio-Missouri River
NRD Permit:	Not Reported	Acres Irrigated:	0
Series Type:	Monitoring Wells Part of a single site		
Pump Rate (gal/min):	0	Column Diameter:	0
Pump Depth:	0	Well Depth:	20.1
Static Water Level:	14.1	Pumping Water Level:	0
Registration Date:	27-JUL-12	Completion Date:	20-FEB-12
Date Abandoned:	Not Reported		

R109 **ESE** **1/2 - 1 Mile** **Lower**	**NE WELLS**	**NE8000000204152**

Well ID:	217775	Registration Code:	G-163391H
Well Status:	Active Registered Well	Well Use:	Monitoring (Ground Water Quality)
Owner ID:	120635	NRD Name:	Papio-Missouri River
NRD Permit:	Not Reported	Acres Irrigated:	0
Series Type:	Monitoring Wells Part of a single site		
Pump Rate (gal/min):	0	Column Diameter:	0
Pump Depth:	0	Well Depth:	35.2
Static Water Level:	10.7	Pumping Water Level:	0
Registration Date:	27-JUL-12	Completion Date:	20-FEB-12
Date Abandoned:	Not Reported		

---

110 **NW** **1/2 - 1 Mile** **Higher**	**NE WELLS**	**NE8000000218109**

Well ID:	233592	Registration Code:	G-173028
Well Status:	Active Registered Well		
Well Use:	Ground Heat Exchanger well - Closed Loop Heat Pump well		
Owner ID:	127917	NRD Name:	Papio-Missouri River
NRD Permit:	Not Reported	Acres Irrigated:	0
Series Type:	Connected to pump into a common carrier		
Pump Rate (gal/min):	0	Column Diameter:	0
Pump Depth:	0	Well Depth:	205
Static Water Level:	0	Pumping Water Level:	0
Registration Date:	25-JUL-14	Completion Date:	22-JUL-14
Date Abandoned:	Not Reported		

Map ID Direction Distance Elevation	Database	EDR ID Number
S111 **SE** **1/2 - 1 Mile** **Lower**	**NE WELLS**	**NE8000000204145**

Well ID:	217768	Registration Code:	G-163391A
Well Status:	Active Registered Well	Well Use:	Monitoring (Ground Water Quality)
Owner ID:	120635	NRD Name:	Papio-Missouri River
NRD Permit:	Not Reported	Acres Irrigated:	0
Series Type:	Monitoring Wells Part of a single site		
Pump Rate (gal/min):	0	Column Diameter:	0
Pump Depth:	0	Well Depth:	23.5
Static Water Level:	17.2	Pumping Water Level:	0
Registration Date:	27-JUL-12	Completion Date:	14-FEB-12
Date Abandoned:	Not Reported		

S112 **SE** **1/2 - 1 Mile** **Lower**	**NE WELLS**	**NE8000000204146**

Well ID:	217769	Registration Code:	G-163391B
Well Status:	Active Registered Well	Well Use:	Monitoring (Ground Water Quality)
Owner ID:	120635	NRD Name:	Papio-Missouri River
NRD Permit:	Not Reported	Acres Irrigated:	0
Series Type:	Monitoring Wells Part of a single site		
Pump Rate (gal/min):	0	Column Diameter:	0
Pump Depth:	0	Well Depth:	50
Static Water Level:	14.3	Pumping Water Level:	0
Registration Date:	27-JUL-12	Completion Date:	14-FEB-12
Date Abandoned:	Not Reported		

T113 **NNE** **1/2 - 1 Mile** **Lower**	**NE WELLS**	**NE8000000084946**

Well ID:	87832	Registration Code:	G-079170
Well Status:	Active Registered Well	Well Use:	Monitoring (Ground Water Quality)
Owner ID:	50643	NRD Name:	Papio-Missouri River
NRD Permit:	Not Reported	Acres Irrigated:	0
Series Type:	Single Project	Pump Rate (gal/min):	0
Column Diameter:	0	Pump Depth:	0
Well Depth:	19	Static Water Level:	12
Pumping Water Level:	0	Registration Date:	15-OCT-93
Completion Date:	20-AUG-93	Date Abandoned:	Not Reported

U114 **NNE** **1/2 - 1 Mile** **Lower**	**NE WELLS**	**NE8000000170401**

Well ID:	180622	Registration Code:	G-142709E
Well Status:	Decommissioned Well	Well Use:	Monitoring (Ground Water Quality)

Owner ID:	112871	NRD Name:	Papio-Missouri River
NRD Permit:	Not Reported	Acres Irrigated:	0
Series Type:	Part of a DEQ site plan for spill or underground storage		
Pump Rate (gal/min):	0	Column Diameter:	0
Pump Depth:	0	Well Depth:	48
Static Water Level:	46	Pumping Water Level:	0
Registration Date:	04-DEC-06	Completion Date:	18-NOV-05
Date Abandoned:	28-FEB-17		

V115
SW
1/2 - 1 Mile
Lower

NE WELLS **NE8000000200507**

Well ID:	213546	Registration Code:	G-161979B
Well Status:	Decommissioned Well	Well Use:	Monitoring (Ground Water Quality)
Owner ID:	118255	NRD Name:	Papio-Missouri River
NRD Permit:	Not Reported	Acres Irrigated:	0
Series Type:	Part of a DEQ site plan for spill or underground storage		
Pump Rate (gal/min):	0	Column Diameter:	0
Pump Depth:	0	Well Depth:	16
Static Water Level:	6.4	Pumping Water Level:	0
Registration Date:	23-FEB-12	Completion Date:	21-SEP-11
Date Abandoned:	30-MAR-12		

T116
NNE
1/2 - 1 Mile
Lower

NE WELLS **NE8000000170406**

Well ID:	180631	Registration Code:	G-142709J
Well Status:	Decommissioned Well	Well Use:	Monitoring (Ground Water Quality)
Owner ID:	112871	NRD Name:	Papio-Missouri River
NRD Permit:	Not Reported	Acres Irrigated:	0
Series Type:	Part of a DEQ site plan for spill or underground storage		
Pump Rate (gal/min):	0	Column Diameter:	0
Pump Depth:	0	Well Depth:	42
Static Water Level:	36.9	Pumping Water Level:	0
Registration Date:	04-DEC-06	Completion Date:	27-MAR-06
Date Abandoned:	28-FEB-17		

V117
SW
1/2 - 1 Mile
Lower

NE WELLS **NE8000000200506**

Well ID:	213543	Registration Code:	G-161979A
Well Status:	Decommissioned Well	Well Use:	Monitoring (Ground Water Quality)
Owner ID:	118255	NRD Name:	Papio-Missouri River
NRD Permit:	Not Reported	Acres Irrigated:	0
Series Type:	Part of a DEQ site plan for spill or underground storage		
Pump Rate (gal/min):	0	Column Diameter:	0
Pump Depth:	0	Well Depth:	16
Static Water Level:	5.8	Pumping Water Level:	0
Registration Date:	23-FEB-12	Completion Date:	21-SEP-11
Date Abandoned:	30-MAR-12		

Map ID Direction Distance Elevation	Database	EDR ID Number
T118 **NNE** **1/2 - 1 Mile** **Lower**	**NE WELLS**	**NE8000000170402**

Well ID:	180624	Registration Code:	G-142709F
Well Status:	Decommissioned Well	Well Use:	Monitoring (Ground Water Quality)
Owner ID:	112871	NRD Name:	Papio-Missouri River
NRD Permit:	Not Reported	Acres Irrigated:	0
Series Type:	Part of a DEQ site plan for spill or underground storage		
Pump Rate (gal/min):	0	Column Diameter:	0
Pump Depth:	0	Well Depth:	45
Static Water Level:	35.4	Pumping Water Level:	0
Registration Date:	04-DEC-06	Completion Date:	23-NOV-05
Date Abandoned:	28-FEB-17		

V119 **SW** **1/2 - 1 Mile** **Lower**	**NE WELLS**	**NE8000000202084**

Well ID:	215845	Registration Code:	G-161979C
Well Status:	Active Registered Well	Well Use:	Monitoring (Ground Water Quality)
Owner ID:	118255	NRD Name:	Papio-Missouri River
NRD Permit:	Not Reported	Acres Irrigated:	0
Series Type:	Part of a DEQ site plan for spill or underground storage		
Pump Rate (gal/min):	0	Column Diameter:	0
Pump Depth:	0	Well Depth:	16
Static Water Level:	5.8	Pumping Water Level:	0
Registration Date:	23-FEB-12	Completion Date:	21-SEP-11
Date Abandoned:	Not Reported		

U120 **NNE** **1/2 - 1 Mile** **Lower**	**NE WELLS**	**NE8000000170405**

Well ID:	180630	Registration Code:	G-142709I
Well Status:	Decommissioned Well	Well Use:	Monitoring (Ground Water Quality)
Owner ID:	112871	NRD Name:	Papio-Missouri River
NRD Permit:	Not Reported	Acres Irrigated:	0
Series Type:	Part of a DEQ site plan for spill or underground storage		
Pump Rate (gal/min):	0	Column Diameter:	0
Pump Depth:	0	Well Depth:	40
Static Water Level:	29	Pumping Water Level:	0
Registration Date:	04-DEC-06	Completion Date:	16-FEB-06
Date Abandoned:	28-FEB-17		

Map ID Direction Distance Elevation	Database	EDR ID Number
U121 **NNE** **1/2 - 1 Mile** **Lower**	**NE WELLS**	**NE8000000231424**

Well ID:	247416	Registration Code:	Not Reported
Well Status:	Unregistered Decommissioned well	Well Use:	Monitoring (Ground Water Quality)
Owner ID:	136633	NRD Name:	Papio-Missouri River
NRD Permit:	Not Reported	Acres Irrigated:	0
Series Type:	Single Project	Pump Rate (gal/min):	0
Column Diameter:	0	Pump Depth:	0
Well Depth:	43.6	Static Water Level:	0
Pumping Water Level:	0	Registration Date:	Not Reported
Completion Date:	Not Reported	Date Abandoned:	28-FEB-17

U122 **NNE** **1/2 - 1 Mile** **Lower**	**NE WELLS**	**NE8000000091615**

Well ID:	93736	Registration Code:	G-083692A
Well Status:	Decommissioned Well	Well Use:	Monitoring (Ground Water Quality)
Owner ID:	109079	NRD Name:	Papio-Missouri River
NRD Permit:	Not Reported	Acres Irrigated:	0
Series Type:	Single Project	Pump Rate (gal/min):	0
Column Diameter:	0	Pump Depth:	0
Well Depth:	40	Static Water Level:	30
Pumping Water Level:	0	Registration Date:	25-JAN-95
Completion Date:	22-AUG-94	Date Abandoned:	28-FEB-17

U123 **NNE** **1/2 - 1 Mile** **Lower**	**NE WELLS**	**NE8000000169471**

Well ID:	180619	Registration Code:	G-142709C
Well Status:	Decommissioned Well	Well Use:	Monitoring (Ground Water Quality)
Owner ID:	112871	NRD Name:	Papio-Missouri River
NRD Permit:	Not Reported	Acres Irrigated:	0
Series Type:	Part of a DEQ site plan for spill or underground storage		
Pump Rate (gal/min):	0	Column Diameter:	0
Pump Depth:	0	Well Depth:	45
Static Water Level:	34.8	Pumping Water Level:	0
Registration Date:	04-DEC-06	Completion Date:	22-NOV-05
Date Abandoned:	28-FEB-17		

T124 **NNE** **1/2 - 1 Mile** **Lower**	**NE WELLS**	**NE8000000170403**

Well ID:	180626	Registration Code:	G-142709G
Well Status:	Decommissioned Well	Well Use:	Monitoring (Ground Water Quality)
Owner ID:	112871	NRD Name:	Papio-Missouri River

NRD Permit:	Not Reported	Acres Irrigated:	0
Series Type:	Part of a DEQ site plan for spill or underground storage		
Pump Rate (gal/min):	0	Column Diameter:	0
Pump Depth:	0	Well Depth:	48
Static Water Level:	34.7	Pumping Water Level:	0
Registration Date:	04-DEC-06	Completion Date:	23-NOV-05
Date Abandoned:	28-FEB-17		

U125
NNE
1/2 - 1 Mile
Lower

NE WELLS **NE8000000091012**

Well ID:	93743	Registration Code:	G-083692H
Well Status:	Active Registered Well	Well Use:	Monitoring (Ground Water Quality)
Owner ID:	109079	NRD Name:	Papio-Missouri River
NRD Permit:	Not Reported	Acres Irrigated:	0
Series Type:	Single Project	Pump Rate (gal/min):	0
Column Diameter:	0	Pump Depth:	0
Well Depth:	55	Static Water Level:	46
Pumping Water Level:	0	Registration Date:	25-JAN-95
Completion Date:	20-OCT-94	Date Abandoned:	Not Reported

U126
NNE
1/2 - 1 Mile
Lower

NE WELLS **NE8000000091616**

Well ID:	93741	Registration Code:	G-083692F
Well Status:	Decommissioned Well	Well Use:	Monitoring (Ground Water Quality)
Owner ID:	109079	NRD Name:	Papio-Missouri River
NRD Permit:	Not Reported	Acres Irrigated:	0
Series Type:	Single Project	Pump Rate (gal/min):	0
Column Diameter:	0	Pump Depth:	0
Well Depth:	35	Static Water Level:	26
Pumping Water Level:	0	Registration Date:	25-JAN-95
Completion Date:	18-OCT-94	Date Abandoned:	28-FEB-17

U127
NNE
1/2 - 1 Mile
Lower

NE WELLS **NE8000000169470**

Well ID:	180618	Registration Code:	G-142709B
Well Status:	Decommissioned Well	Well Use:	Monitoring (Ground Water Quality)
Owner ID:	112871	NRD Name:	Papio-Missouri River
NRD Permit:	Not Reported	Acres Irrigated:	0
Series Type:	Part of a DEQ site plan for spill or underground storage		
Pump Rate (gal/min):	0	Column Diameter:	0
Pump Depth:	0	Well Depth:	45
Static Water Level:	32.9	Pumping Water Level:	0
Registration Date:	04-DEC-06	Completion Date:	17-NOV-05
Date Abandoned:	28-FEB-17		

Map ID Direction Distance Elevation	Database	EDR ID Number
U128 **NNE** **1/2 - 1 Mile** **Lower**	**NE WELLS**	**NE8000000091010**

Well ID:	93740	Registration Code:	G-083692E
Well Status:	Active Registered Well	Well Use:	Monitoring (Ground Water Quality)
Owner ID:	109079	NRD Name:	Papio-Missouri River
NRD Permit:	Not Reported	Acres Irrigated:	0
Series Type:	Single Project	Pump Rate (gal/min):	0
Column Diameter:	0	Pump Depth:	0
Well Depth:	40	Static Water Level:	37
Pumping Water Level:	0	Registration Date:	25-JAN-95
Completion Date:	17-OCT-94	Date Abandoned:	Not Reported

U129 **NNE** **1/2 - 1 Mile** **Lower**	**NE WELLS**	**NE8000000170404**

Well ID:	180628	Registration Code:	G-142709H
Well Status:	Decommissioned Well	Well Use:	Monitoring (Ground Water Quality)
Owner ID:	112871	NRD Name:	Papio-Missouri River
NRD Permit:	Not Reported	Acres Irrigated:	0
Series Type:	Part of a DEQ site plan for spill or underground storage		
Pump Rate (gal/min):	0	Column Diameter:	0
Pump Depth:	0	Well Depth:	38
Static Water Level:	30.1	Pumping Water Level:	0
Registration Date:	04-DEC-06	Completion Date:	16-FEB-06
Date Abandoned:	28-FEB-17		

U130 **NNE** **1/2 - 1 Mile** **Lower**	**NE WELLS**	**NE8000000170400**

Well ID:	180620	Registration Code:	G-142709D
Well Status:	Decommissioned Well	Well Use:	Monitoring (Ground Water Quality)
Owner ID:	112871	NRD Name:	Papio-Missouri River
NRD Permit:	Not Reported	Acres Irrigated:	0
Series Type:	Part of a DEQ site plan for spill or underground storage		
Pump Rate (gal/min):	0	Column Diameter:	0
Pump Depth:	0	Well Depth:	45
Static Water Level:	31.1	Pumping Water Level:	0
Registration Date:	04-DEC-06	Completion Date:	17-NOV-05
Date Abandoned:	28-FEB-17		

U131 **NNE** **1/2 - 1 Mile** **Lower**	**NE WELLS**	**NE8000000091008**

Well ID:	93738	Registration Code:	G-083692C
Well Status:	Active Registered Well	Well Use:	Monitoring (Ground Water Quality)

Owner ID:	109079	NRD Name:	Papio-Missouri River
NRD Permit:	Not Reported	Acres Irrigated:	0
Series Type:	Single Project	Pump Rate (gal/min):	0
Column Diameter:	0	Pump Depth:	0
Well Depth:	38	Static Water Level:	36
Pumping Water Level:	0	Registration Date:	25-JAN-95
Completion Date:	22-AUG-94	Date Abandoned:	Not Reported

U132
NNE
1/2 - 1 Mile
Lower

NE WELLS **NE8000000091011**

Well ID:	93742	Registration Code:	G-083692G
Well Status:	Active Registered Well	Well Use:	Monitoring (Ground Water Quality)
Owner ID:	109079	NRD Name:	Papio-Missouri River
NRD Permit:	Not Reported	Acres Irrigated:	0
Series Type:	Single Project	Pump Rate (gal/min):	0
Column Diameter:	0	Pump Depth:	0
Well Depth:	55	Static Water Level:	46
Pumping Water Level:	0	Registration Date:	25-JAN-95
Completion Date:	19-OCT-94	Date Abandoned:	Not Reported

W133
NNW
1/2 - 1 Mile
Lower

NE WELLS **NE8000000239451**

Well ID:	256838	Registration Code:	G-187047D
Well Status:	Active Registered Well	Well Use:	Observation (Ground Water Levels)
Owner ID:	142458	NRD Name:	Papio-Missouri River
NRD Permit:	Not Reported	Acres Irrigated:	0
Series Type:	Monitoring Wells Part of a single site		
Pump Rate (gal/min):	0	Column Diameter:	0
Pump Depth:	0	Well Depth:	50
Static Water Level:	30	Pumping Water Level:	0
Registration Date:	22-MAR-19	Completion Date:	07-FEB-19
Date Abandoned:	Not Reported		

134
SW
1/2 - 1 Mile
Lower

NE WELLS **NE8000000227049**

Well ID:	243121	Registration Code:	G-179468
Well Status:	Active Registered Well	Well Use:	Observation (Ground Water Levels)
Owner ID:	134369	NRD Name:	Papio-Missouri River
NRD Permit:	Not Reported	Acres Irrigated:	0
Series Type:	Single Project	Pump Rate (gal/min):	0
Column Diameter:	0	Pump Depth:	0
Well Depth:	20	Static Water Level:	11.8
Pumping Water Level:	0	Registration Date:	16-MAY-16
Completion Date:	31-AUG-15	Date Abandoned:	Not Reported

Map ID Direction Distance Elevation	Database	EDR ID Number
X135 **WSW** **1/2 - 1 Mile** **Lower**	**NE WELLS**	**NE8000000239992**

Well ID:	257311	Registration Code:	G-187316C
Well Status:	Decommissioned Well	Well Use:	Monitoring (Ground Water Quality)
Owner ID:	117532	NRD Name:	Papio-Missouri River
NRD Permit:	Not Reported	Acres Irrigated:	0
Series Type:	Monitoring Wells Part of a single site		
Pump Rate (gal/min):	0	Column Diameter:	0
Pump Depth:	0	Well Depth:	15
Static Water Level:	8.6	Pumping Water Level:	0
Registration Date:	21-MAY-19	Completion Date:	09-MAY-19
Date Abandoned:	13-DEC-19		

U136 **NNE** **1/2 - 1 Mile** **Lower**	**NE WELLS**	**NE8000000169073**

Well ID:	180615	Registration Code:	G-142709A
Well Status:	Active Registered Well	Well Use:	Monitoring (Ground Water Quality)
Owner ID:	112871	NRD Name:	Papio-Missouri River
NRD Permit:	Not Reported	Acres Irrigated:	0
Series Type:	Part of a DEQ site plan for spill or underground storage		
Pump Rate (gal/min):	0	Column Diameter:	0
Pump Depth:	0	Well Depth:	44
Static Water Level:	35.6	Pumping Water Level:	0
Registration Date:	04-DEC-06	Completion Date:	22-NOV-05
Date Abandoned:	Not Reported		

X137 **WSW** **1/2 - 1 Mile** **Lower**	**NE WELLS**	**NE8000000239990**

Well ID:	257308	Registration Code:	G-187316A
Well Status:	Decommissioned Well	Well Use:	Monitoring (Ground Water Quality)
Owner ID:	117532	NRD Name:	Papio-Missouri River
NRD Permit:	Not Reported	Acres Irrigated:	0
Series Type:	Monitoring Wells Part of a single site		
Pump Rate (gal/min):	0	Column Diameter:	0
Pump Depth:	0	Well Depth:	18.5
Static Water Level:	12	Pumping Water Level:	0
Registration Date:	21-MAY-19	Completion Date:	09-MAY-19
Date Abandoned:	13-DEC-19		

Map ID Direction Distance Elevation	Database	EDR ID Number
U138 **NNE** **1/2 - 1 Mile** **Lower**	**NE WELLS**	**NE8000000091009**

Well ID:	93739	Registration Code:	G-083692D
Well Status:	Active Registered Well	Well Use:	Monitoring (Ground Water Quality)
Owner ID:	109079	NRD Name:	Papio-Missouri River
NRD Permit:	Not Reported	Acres Irrigated:	0
Series Type:	Single Project	Pump Rate (gal/min):	0
Column Diameter:	0	Pump Depth:	0
Well Depth:	38	Static Water Level:	34
Pumping Water Level:	0	Registration Date:	25-JAN-95
Completion Date:	23-AUG-94	Date Abandoned:	Not Reported

U139 **NNE** **1/2 - 1 Mile** **Lower**	**NE WELLS**	**NE8000000091007**

Well ID:	93737	Registration Code:	G-083692B
Well Status:	Active Registered Well	Well Use:	Monitoring (Ground Water Quality)
Owner ID:	109079	NRD Name:	Papio-Missouri River
NRD Permit:	Not Reported	Acres Irrigated:	0
Series Type:	Single Project	Pump Rate (gal/min):	0
Column Diameter:	0	Pump Depth:	0
Well Depth:	34	Static Water Level:	32
Pumping Water Level:	0	Registration Date:	25-JAN-95
Completion Date:	22-AUG-94	Date Abandoned:	Not Reported

X140 **WSW** **1/2 - 1 Mile** **Lower**	**NE WELLS**	**NE8000000239991**

Well ID:	257310	Registration Code:	G-187316B
Well Status:	Decommissioned Well	Well Use:	Monitoring (Ground Water Quality)
Owner ID:	117532	NRD Name:	Papio-Missouri River
NRD Permit:	Not Reported	Acres Irrigated:	0
Series Type:	Monitoring Wells Part of a single site		
Pump Rate (gal/min):	0	Column Diameter:	0
Pump Depth:	0	Well Depth:	18.5
Static Water Level:	11.5	Pumping Water Level:	0
Registration Date:	21-MAY-19	Completion Date:	09-MAY-19
Date Abandoned:	13-DEC-19		

Y141 **West** **1/2 - 1 Mile** **Lower**	**NE WELLS**	**NE8000000237676**

Well ID:	254006	Registration Code:	Not Reported
Well Status:	Unregistered Decommissioned well	Well Use:	Monitoring (Ground Water Quality)
Owner ID:	127947	NRD Name:	Papio-Missouri River

NRD Permit:	Not Reported	Acres Irrigated:	0
Series Type:	Single Project	Pump Rate (gal/min):	0
Column Diameter:	0	Pump Depth:	0
Well Depth:	15.9	Static Water Level:	0
Pumping Water Level:	0	Registration Date:	Not Reported
Completion Date:	Not Reported	Date Abandoned:	07-AUG-18

W142
NNW
1/2 - 1 Mile
Lower

NE WELLS **NE8000000196988**

Well ID:	210273	Registration Code:	Not Reported
Well Status:	Unregistered Decommissioned well	Well Use:	Monitoring (Ground Water Quality)
Owner ID:	116816	NRD Name:	Papio-Missouri River
NRD Permit:	Not Reported	Acres Irrigated:	0
Series Type:	Single Project	Pump Rate (gal/min):	0
Column Diameter:	0	Pump Depth:	0
Well Depth:	0	Static Water Level:	0
Pumping Water Level:	0	Registration Date:	Not Reported
Completion Date:	Not Reported	Date Abandoned:	10-MAR-11

W143
NNW
1/2 - 1 Mile
Lower

NE WELLS **NE8000000196985**

Well ID:	210270	Registration Code:	Not Reported
Well Status:	Unregistered Decommissioned well	Well Use:	Monitoring (Ground Water Quality)
Owner ID:	116816	NRD Name:	Papio-Missouri River
NRD Permit:	Not Reported	Acres Irrigated:	0
Series Type:	Single Project	Pump Rate (gal/min):	0
Column Diameter:	0	Pump Depth:	0
Well Depth:	35	Static Water Level:	0
Pumping Water Level:	0	Registration Date:	Not Reported
Completion Date:	Not Reported	Date Abandoned:	10-MAR-11

W144
NNW
1/2 - 1 Mile
Lower

NE WELLS **NE8000000196986**

Well ID:	210271	Registration Code:	Not Reported
Well Status:	Unregistered Decommissioned well	Well Use:	Monitoring (Ground Water Quality)
Owner ID:	116816	NRD Name:	Papio-Missouri River
NRD Permit:	Not Reported	Acres Irrigated:	0
Series Type:	Single Project	Pump Rate (gal/min):	0
Column Diameter:	0	Pump Depth:	0
Well Depth:	35	Static Water Level:	0
Pumping Water Level:	0	Registration Date:	Not Reported
Completion Date:	Not Reported	Date Abandoned:	10-MAR-11

Map ID Direction Distance Elevation	Database	EDR ID Number
Z145 **NE** **1/2 - 1 Mile** **Lower**	**NE WELLS**	**NE8000000168214**

Well ID:	179048	Registration Code:	G-141622A
Well Status:	Decommissioned Well	Well Use:	Monitoring (Ground Water Quality)
Owner ID:	89698	NRD Name:	Papio-Missouri River
NRD Permit:	Not Reported	Acres Irrigated:	0
Series Type:	Single Project	Pump Rate (gal/min):	0
Column Diameter:	0	Pump Depth:	0
Well Depth:	23	Static Water Level:	14.3
Pumping Water Level:	0	Registration Date:	11-SEP-06
Completion Date:	10-AUG-06	Date Abandoned:	01-MAR-07

W146 **NNW** **1/2 - 1 Mile** **Lower**	**NE WELLS**	**NE8000000196984**

Well ID:	210249	Registration Code:	Not Reported
Well Status:	Unregistered Decommissioned well	Well Use:	Monitoring (Ground Water Quality)
Owner ID:	116816	NRD Name:	Papio-Missouri River
NRD Permit:	Not Reported	Acres Irrigated:	0
Series Type:	Single Project	Pump Rate (gal/min):	0
Column Diameter:	0	Pump Depth:	0
Well Depth:	35	Static Water Level:	0
Pumping Water Level:	0	Registration Date:	Not Reported
Completion Date:	Not Reported	Date Abandoned:	10-MAR-11

Z147 **NE** **1/2 - 1 Mile** **Lower**	**NE WELLS**	**NE8000000168215**

Well ID:	179049	Registration Code:	G-141622B
Well Status:	Decommissioned Well	Well Use:	Monitoring (Ground Water Quality)
Owner ID:	89698	NRD Name:	Papio-Missouri River
NRD Permit:	Not Reported	Acres Irrigated:	0
Series Type:	Single Project	Pump Rate (gal/min):	0
Column Diameter:	0	Pump Depth:	0
Well Depth:	24	Static Water Level:	14.5
Pumping Water Level:	0	Registration Date:	11-SEP-06
Completion Date:	10-AUG-06	Date Abandoned:	01-MAR-07

AA148 **WNW** **1/2 - 1 Mile** **Lower**	**NE WELLS**	**NE8000000217373**

Well ID:	232846	Registration Code:	G-172382B
Well Status:	Decommissioned Well	Well Use:	Monitoring (Ground Water Quality)
Owner ID:	127589	NRD Name:	Papio-Missouri River
NRD Permit:	Not Reported	Acres Irrigated:	0

Series Type:	Monitoring Wells Part of a single site		
Pump Rate (gal/min):	0	Column Diameter:	0
Pump Depth:	0	Well Depth:	13
Static Water Level:	5.9	Pumping Water Level:	0
Registration Date:	02-JUN-14	Completion Date:	31-OCT-13
Date Abandoned:	25-MAR-14		

AA149
WNW
1/2 - 1 Mile
Lower

NE WELLS **NE8000000217372**

Well ID:	232845	Registration Code:	G-172382A
Well Status:	Decommissioned Well	Well Use:	Monitoring (Ground Water Quality)
Owner ID:	127589	NRD Name:	Papio-Missouri River
NRD Permit:	Not Reported	Acres Irrigated:	0
Series Type:	Monitoring Wells Part of a single site		
Pump Rate (gal/min):	0	Column Diameter:	0
Pump Depth:	0	Well Depth:	13
Static Water Level:	5.9	Pumping Water Level:	0
Registration Date:	02-JUN-14	Completion Date:	31-OCT-13
Date Abandoned:	25-MAR-14		

AA150
WNW
1/2 - 1 Mile
Lower

NE WELLS **NE8000000217374**

Well ID:	232847	Registration Code:	G-172382C
Well Status:	Decommissioned Well	Well Use:	Monitoring (Ground Water Quality)
Owner ID:	127589	NRD Name:	Papio-Missouri River
NRD Permit:	Not Reported	Acres Irrigated:	0
Series Type:	Monitoring Wells Part of a single site		
Pump Rate (gal/min):	0	Column Diameter:	0
Pump Depth:	0	Well Depth:	13
Static Water Level:	6.6	Pumping Water Level:	0
Registration Date:	02-JUN-14	Completion Date:	31-OCT-13
Date Abandoned:	25-MAR-14		

Z151
NE
1/2 - 1 Mile
Lower

NE WELLS **NE8000000168216**

Well ID:	179050	Registration Code:	G-141622C
Well Status:	Decommissioned Well	Well Use:	Monitoring (Ground Water Quality)
Owner ID:	89698	NRD Name:	Papio-Missouri River
NRD Permit:	Not Reported	Acres Irrigated:	0
Series Type:	Single Project	Pump Rate (gal/min):	0
Column Diameter:	0	Pump Depth:	0
Well Depth:	25	Static Water Level:	16.5
Pumping Water Level:	0	Registration Date:	11-SEP-06
Completion Date:	10-AUG-06	Date Abandoned:	01-MAR-07

Map ID Direction Distance Elevation	Database	EDR ID Number
AB152 **East** **1/2 - 1 Mile** **Lower**	**NE WELLS**	**NE8000000243609**

Well ID:	262058	Registration Code:	G-189836B
Well Status:	Active Registered Well	Well Use:	Monitoring (Ground Water Quality)
Owner ID:	143439	NRD Name:	Papio-Missouri River
NRD Permit:	Not Reported	Acres Irrigated:	0
Series Type:	Part of a DEQ site plan for spill or underground storage		
Pump Rate (gal/min):	0	Column Diameter:	0
Pump Depth:	0	Well Depth:	39
Static Water Level:	31	Pumping Water Level:	0
Registration Date:	29-JUN-20	Completion Date:	07-APR-20
Date Abandoned:	Not Reported		

---

153 **NNW** **1/2 - 1 Mile** **Lower**	**NE WELLS**	**NE8000000239450**

Well ID:	256837	Registration Code:	G-187047C
Well Status:	Active Registered Well	Well Use:	Observation (Ground Water Levels)
Owner ID:	142458	NRD Name:	Papio-Missouri River
NRD Permit:	Not Reported	Acres Irrigated:	0
Series Type:	Monitoring Wells Part of a single site		
Pump Rate (gal/min):	0	Column Diameter:	0
Pump Depth:	0	Well Depth:	50
Static Water Level:	30	Pumping Water Level:	0
Registration Date:	22-MAR-19	Completion Date:	07-FEB-19
Date Abandoned:	Not Reported		

AB154 **East** **1/2 - 1 Mile** **Lower**	**NE WELLS**	**NE8000000243610**

Well ID:	262071	Registration Code:	G-189836C
Well Status:	Active Registered Well	Well Use:	Monitoring (Ground Water Quality)
Owner ID:	143439	NRD Name:	Papio-Missouri River
NRD Permit:	Not Reported	Acres Irrigated:	0
Series Type:	Part of a DEQ site plan for spill or underground storage		
Pump Rate (gal/min):	0	Column Diameter:	0
Pump Depth:	0	Well Depth:	39
Static Water Level:	31.7	Pumping Water Level:	0
Registration Date:	29-JUN-20	Completion Date:	07-APR-20
Date Abandoned:	Not Reported		

Map ID Direction Distance Elevation	Database	EDR ID Number
AB155 **East** **1/2 - 1 Mile** **Lower**	**NE WELLS**	**NE8000000243608**

Well ID:	262057	Registration Code:	G-189836A
Well Status:	Active Registered Well	Well Use:	Monitoring (Ground Water Quality)
Owner ID:	143439	NRD Name:	Papio-Missouri River
NRD Permit:	Not Reported	Acres Irrigated:	0
Series Type:	Part of a DEQ site plan for spill or underground storage		
Pump Rate (gal/min):	0	Column Diameter:	0
Pump Depth:	0	Well Depth:	42
Static Water Level:	32	Pumping Water Level:	0
Registration Date:	29-JUN-20	Completion Date:	06-APR-20
Date Abandoned:	Not Reported		

AC156 **North** **1/2 - 1 Mile** **Lower**	**NE WELLS**	**NE8000000198317**

Well ID:	211893	Registration Code:	Not Reported
Well Status:	Unregistered Decommissioned well	Well Use:	Monitoring (Ground Water Quality)
Owner ID:	92473	NRD Name:	Papio-Missouri River
NRD Permit:	Not Reported	Acres Irrigated:	0
Series Type:	Single Project	Pump Rate (gal/min):	0
Column Diameter:	0	Pump Depth:	0
Well Depth:	20.5	Static Water Level:	0
Pumping Water Level:	0	Registration Date:	Not Reported
Completion Date:	Not Reported	Date Abandoned:	08-JUL-11

---

157 **NW** **1/2 - 1 Mile** **Higher**	**NE WELLS**	**NE8000000126421**

Well ID:	133573	Registration Code:	G-111586
Well Status:	Active Registered Well		
Well Use:	Ground Heat Exchanger well - Closed Loop Heat Pump well		
Owner ID:	67813	NRD Name:	Papio-Missouri River
NRD Permit:	Not Reported	Acres Irrigated:	0
Series Type:	Single Project	Pump Rate (gal/min):	0
Column Diameter:	0	Pump Depth:	0
Well Depth:	170	Static Water Level:	160
Pumping Water Level:	0	Registration Date:	08-AUG-01
Completion Date:	24-OCT-00	Date Abandoned:	Not Reported

Y158 **West** **1/2 - 1 Mile** **Lower**	**NE WELLS**	**NE8000000237843**

Well ID:	254105	Registration Code:	G-186018C
Well Status:	Decommissioned Well	Well Use:	Monitoring (Ground Water Quality)

Owner ID:	127947	NRD Name:	Papio-Missouri River
NRD Permit:	Not Reported	Acres Irrigated:	0
Series Type:	Part of a DEQ site plan for spill or underground storage		
Pump Rate (gal/min):	0	Column Diameter:	0
Pump Depth:	0	Well Depth:	57
Static Water Level:	48.6	Pumping Water Level:	0
Registration Date:	02-OCT-18	Completion Date:	08-AUG-18
Date Abandoned:	21-DEC-18		

AD159
West
1/2 - 1 Mile
Lower

NE WELLS **NE8000000237841**

Well ID:	254103	Registration Code:	G-186018A
Well Status:	Decommissioned Well	Well Use:	Monitoring (Ground Water Quality)
Owner ID:	127947	NRD Name:	Papio-Missouri River
NRD Permit:	Not Reported	Acres Irrigated:	0
Series Type:	Part of a DEQ site plan for spill or underground storage		
Pump Rate (gal/min):	0	Column Diameter:	0
Pump Depth:	0	Well Depth:	54
Static Water Level:	48.2	Pumping Water Level:	0
Registration Date:	02-OCT-18	Completion Date:	08-AUG-18
Date Abandoned:	21-DEC-18		

AE160
WNW
1/2 - 1 Mile
Lower

NE WELLS **NE8000000142219**

Well ID:	150420	Registration Code:	G-121942D
Well Status:	Decommissioned Well	Well Use:	Monitoring (Ground Water Quality)
Owner ID:	50068	NRD Name:	Papio-Missouri River
NRD Permit:	Not Reported	Acres Irrigated:	0
Series Type:	Single Project	Pump Rate (gal/min):	0
Column Diameter:	0	Pump Depth:	0
Well Depth:	15	Static Water Level:	6.5
Pumping Water Level:	0	Registration Date:	12-JUN-03
Completion Date:	04-FEB-03	Date Abandoned:	01-MAY-03

161
WSW
1/2 - 1 Mile
Lower

NE WELLS **NE8000000198397**

Well ID:	211916	Registration Code:	G-159910A
Well Status:	Active Registered Well	Well Use:	Observation (Ground Water Levels)
Owner ID:	117532	NRD Name:	Papio-Missouri River
NRD Permit:	Not Reported	Acres Irrigated:	0
Series Type:	Monitoring Wells Part of a single site		
Pump Rate (gal/min):	0	Column Diameter:	0
Pump Depth:	0	Well Depth:	45
Static Water Level:	35	Pumping Water Level:	0
Registration Date:	03-AUG-11	Completion Date:	27-JUN-11
Date Abandoned:	Not Reported		

Map ID Direction Distance Elevation	Database	EDR ID Number
AC162 **North** **1/2 - 1 Mile** **Lower**	**NE WELLS**	**NE8000000198315**

Well ID:	211891	Registration Code:	Not Reported
Well Status:	Unregistered Decommissioned well	Well Use:	Monitoring (Ground Water Quality)
Owner ID:	92473	NRD Name:	Papio-Missouri River
NRD Permit:	Not Reported	Acres Irrigated:	0
Series Type:	Single Project	Pump Rate (gal/min):	0
Column Diameter:	0	Pump Depth:	0
Well Depth:	34	Static Water Level:	0
Pumping Water Level:	0	Registration Date:	Not Reported
Completion Date:	Not Reported	Date Abandoned:	08-JUL-11

AC163 **North** **1/2 - 1 Mile** **Lower**	**NE WELLS**	**NE8000000198316**

Well ID:	211892	Registration Code:	Not Reported
Well Status:	Unregistered Decommissioned well	Well Use:	Monitoring (Ground Water Quality)
Owner ID:	92473	NRD Name:	Papio-Missouri River
NRD Permit:	Not Reported	Acres Irrigated:	0
Series Type:	Single Project	Pump Rate (gal/min):	0
Column Diameter:	0	Pump Depth:	0
Well Depth:	25	Static Water Level:	0
Pumping Water Level:	0	Registration Date:	Not Reported
Completion Date:	Not Reported	Date Abandoned:	08-JUL-11

Y164 **West** **1/2 - 1 Mile** **Lower**	**NE WELLS**	**NE8000000237844**

Well ID:	254106	Registration Code:	G-186018D
Well Status:	Decommissioned Well	Well Use:	Monitoring (Ground Water Quality)
Owner ID:	127947	NRD Name:	Papio-Missouri River
NRD Permit:	Not Reported	Acres Irrigated:	0
Series Type:	Part of a DEQ site plan for spill or underground storage		
Pump Rate (gal/min):	0	Column Diameter:	0
Pump Depth:	0	Well Depth:	56
Static Water Level:	48.5	Pumping Water Level:	0
Registration Date:	02-OCT-18	Completion Date:	08-AUG-18
Date Abandoned:	21-DEC-18		

AD165 **West** **1/2 - 1 Mile** **Lower**	**NE WELLS**	**NE8000000237842**

Well ID:	254104	Registration Code:	G-186018B
Well Status:	Decommissioned Well	Well Use:	Monitoring (Ground Water Quality)
Owner ID:	127947	NRD Name:	Papio-Missouri River

NRD Permit:	Not Reported	Acres Irrigated:	0
Series Type:	Part of a DEQ site plan for spill or underground storage		
Pump Rate (gal/min):	0	Column Diameter:	0
Pump Depth:	0	Well Depth:	55
Static Water Level:	48.8	Pumping Water Level:	0
Registration Date:	02-OCT-18	Completion Date:	08-AUG-18
Date Abandoned:	21-DEC-18		

AE166
WNW
1/2 - 1 Mile
Lower

NE WELLS **NE8000000142216**

Well ID:	150417	Registration Code:	G-121942A
Well Status:	Decommissioned Well	Well Use:	Monitoring (Ground Water Quality)
Owner ID:	50068	NRD Name:	Papio-Missouri River
NRD Permit:	Not Reported	Acres Irrigated:	0
Series Type:	Single Project	Pump Rate (gal/min):	0
Column Diameter:	0	Pump Depth:	0
Well Depth:	16	Static Water Level:	8.3
Pumping Water Level:	0	Registration Date:	12-JUN-03
Completion Date:	04-FEB-03	Date Abandoned:	01-MAY-03

AE167
WNW
1/2 - 1 Mile
Lower

NE WELLS **NE8000000142218**

Well ID:	150419	Registration Code:	G-121942C
Well Status:	Decommissioned Well	Well Use:	Monitoring (Ground Water Quality)
Owner ID:	50068	NRD Name:	Papio-Missouri River
NRD Permit:	Not Reported	Acres Irrigated:	0
Series Type:	Single Project	Pump Rate (gal/min):	0
Column Diameter:	0	Pump Depth:	0
Well Depth:	16	Static Water Level:	7.9
Pumping Water Level:	0	Registration Date:	12-JUN-03
Completion Date:	04-FEB-03	Date Abandoned:	01-MAY-03

AE168
WNW
1/2 - 1 Mile
Lower

NE WELLS **NE8000000142217**

Well ID:	150418	Registration Code:	G-121942B
Well Status:	Decommissioned Well	Well Use:	Monitoring (Ground Water Quality)
Owner ID:	50068	NRD Name:	Papio-Missouri River
NRD Permit:	Not Reported	Acres Irrigated:	0
Series Type:	Single Project	Pump Rate (gal/min):	0
Column Diameter:	0	Pump Depth:	0
Well Depth:	16	Static Water Level:	8.6
Pumping Water Level:	0	Registration Date:	12-JUN-03
Completion Date:	04-FEB-03	Date Abandoned:	01-MAY-03

Map ID Direction Distance Elevation	Database	EDR ID Number
169 **NNW** **1/2 - 1 Mile** **Lower**	**NE WELLS**	**NE8000000239448**

Well ID:	256835	Registration Code:	G-187047A
Well Status:	Active Registered Well	Well Use:	Observation (Ground Water Levels)
Owner ID:	142458	NRD Name:	Papio-Missouri River
NRD Permit:	Not Reported	Acres Irrigated:	0
Series Type:	Monitoring Wells Part of a single site		
Pump Rate (gal/min):	0	Column Diameter:	0
Pump Depth:	0	Well Depth:	50
Static Water Level:	30	Pumping Water Level:	0
Registration Date:	22-MAR-19	Completion Date:	07-FEB-19
Date Abandoned:	Not Reported		

AC170 **North** **1/2 - 1 Mile** **Lower**	**NE WELLS**	**NE8000000198318**

Well ID:	211894	Registration Code:	Not Reported
Well Status:	Unregistered Decommissioned well	Well Use:	Monitoring (Ground Water Quality)
Owner ID:	92473	NRD Name:	Papio-Missouri River
NRD Permit:	Not Reported	Acres Irrigated:	0
Series Type:	Single Project	Pump Rate (gal/min):	0
Column Diameter:	0	Pump Depth:	0
Well Depth:	24	Static Water Level:	0
Pumping Water Level:	0	Registration Date:	Not Reported
Completion Date:	Not Reported	Date Abandoned:	08-JUL-11

---

171 **NNW** **1/2 - 1 Mile** **Lower**	**NE WELLS**	**NE8000000196987**

Well ID:	210272	Registration Code:	Not Reported
Well Status:	Unregistered Decommissioned well	Well Use:	Monitoring (Ground Water Quality)
Owner ID:	116816	NRD Name:	Papio-Missouri River
NRD Permit:	Not Reported	Acres Irrigated:	0
Series Type:	Single Project	Pump Rate (gal/min):	0
Column Diameter:	0	Pump Depth:	0
Well Depth:	0	Static Water Level:	0
Pumping Water Level:	0	Registration Date:	Not Reported
Completion Date:	Not Reported	Date Abandoned:	10-MAR-11

AE172 **WNW** **1/2 - 1 Mile** **Lower**	**NE WELLS**	**NE8000000221627**

Well ID:	237077	Registration Code:	G-175640A
Well Status:	Decommissioned Well	Well Use:	Monitoring (Ground Water Quality)
Owner ID:	117236	NRD Name:	Papio-Missouri River

NRD Permit:	Not Reported	Acres Irrigated:	0
Series Type:	Part of a DEQ site plan for spill or underground storage		
Pump Rate (gal/min):	0	Column Diameter:	0
Pump Depth:	0	Well Depth:	13
Static Water Level:	3.3	Pumping Water Level:	0
Registration Date:	04-MAR-15	Completion Date:	02-FEB-15
Date Abandoned:	09-AUG-15		

AF173
ENE
1/2 - 1 Mile
Lower

NE WELLS **NE8000000234868**

Well ID:	250313	Registration Code:	G-183694A
Well Status:	Decommissioned Well	Well Use:	Monitoring (Ground Water Quality)
Owner ID:	127947	NRD Name:	Papio-Missouri River
NRD Permit:	Not Reported	Acres Irrigated:	0
Series Type:	Part of a DEQ site plan for spill or underground storage		
Pump Rate (gal/min):	0	Column Diameter:	0
Pump Depth:	0	Well Depth:	28
Static Water Level:	19.6	Pumping Water Level:	0
Registration Date:	06-NOV-17	Completion Date:	26-SEP-17
Date Abandoned:	14-FEB-18		

AG174
WNW
1/2 - 1 Mile
Lower

NE WELLS **NE8000000194879**

Well ID:	207402	Registration Code:	G-157287C
Well Status:	Decommissioned Well	Well Use:	Monitoring (Ground Water Quality)
Owner ID:	50068	NRD Name:	Papio-Missouri River
NRD Permit:	Not Reported	Acres Irrigated:	0
Series Type:	Part of a DEQ site plan for spill or underground storage		
Pump Rate (gal/min):	0	Column Diameter:	0
Pump Depth:	0	Well Depth:	13
Static Water Level:	3.1	Pumping Water Level:	3.1
Registration Date:	21-OCT-10	Completion Date:	31-AUG-10
Date Abandoned:	03-AUG-11		

AG175
WNW
1/2 - 1 Mile
Lower

NE WELLS **NE8000000194877**

Well ID:	207400	Registration Code:	G-157287A
Well Status:	Decommissioned Well	Well Use:	Monitoring (Ground Water Quality)
Owner ID:	50068	NRD Name:	Papio-Missouri River
NRD Permit:	Not Reported	Acres Irrigated:	0
Series Type:	Part of a DEQ site plan for spill or underground storage		
Pump Rate (gal/min):	0	Column Diameter:	0
Pump Depth:	0	Well Depth:	13
Static Water Level:	3.4	Pumping Water Level:	3.4
Registration Date:	21-OCT-10	Completion Date:	31-AUG-10
Date Abandoned:	03-AUG-11		

Map ID Direction Distance Elevation	Database	EDR ID Number
AG176 **WNW** **1/2 - 1 Mile** **Lower**	**NE WELLS**	**NE8000000194878**

Well ID:	207401	Registration Code:	G-157287B
Well Status:	Decommissioned Well	Well Use:	Monitoring (Ground Water Quality)
Owner ID:	50068	NRD Name:	Papio-Missouri River
NRD Permit:	Not Reported	Acres Irrigated:	0
Series Type:	Part of a DEQ site plan for spill or underground storage		
Pump Rate (gal/min):	0	Column Diameter:	0
Pump Depth:	0	Well Depth:	13
Static Water Level:	4.4	Pumping Water Level:	4.4
Registration Date:	21-OCT-10	Completion Date:	31-AUG-10
Date Abandoned:	03-AUG-11		

AF177 **ENE** **1/2 - 1 Mile** **Lower**	**NE WELLS**	**NE8000000234871**

Well ID:	250321	Registration Code:	G-183694D
Well Status:	Decommissioned Well	Well Use:	Monitoring (Ground Water Quality)
Owner ID:	127947	NRD Name:	Papio-Missouri River
NRD Permit:	Not Reported	Acres Irrigated:	0
Series Type:	Part of a DEQ site plan for spill or underground storage		
Pump Rate (gal/min):	0	Column Diameter:	0
Pump Depth:	0	Well Depth:	28.5
Static Water Level:	28	Pumping Water Level:	0
Registration Date:	06-NOV-17	Completion Date:	26-SEP-17
Date Abandoned:	14-FEB-18		

AG178 **WNW** **1/2 - 1 Mile** **Lower**	**NE WELLS**	**NE8000000194880**

Well ID:	207403	Registration Code:	G-157287D
Well Status:	Decommissioned Well	Well Use:	Monitoring (Ground Water Quality)
Owner ID:	50068	NRD Name:	Papio-Missouri River
NRD Permit:	Not Reported	Acres Irrigated:	0
Series Type:	Part of a DEQ site plan for spill or underground storage		
Pump Rate (gal/min):	0	Column Diameter:	0
Pump Depth:	0	Well Depth:	13
Static Water Level:	4.7	Pumping Water Level:	4.7
Registration Date:	21-OCT-10	Completion Date:	03-SEP-10
Date Abandoned:	03-AUG-11		

Map ID Direction Distance Elevation	Database	EDR ID Number
AE179 **WNW** **1/2 - 1 Mile** **Lower**	**NE WELLS**	**NE8000000221626**

Well ID:	237078	Registration Code:	G-175640B
Well Status:	Decommissioned Well	Well Use:	Monitoring (Ground Water Quality)
Owner ID:	117236	NRD Name:	Papio-Missouri River
NRD Permit:	Not Reported	Acres Irrigated:	0
Series Type:	Part of a DEQ site plan for spill or underground storage		
Pump Rate (gal/min):	0	Column Diameter:	0
Pump Depth:	0	Well Depth:	13
Static Water Level:	3.9	Pumping Water Level:	0
Registration Date:	04-MAR-15	Completion Date:	02-FEB-15
Date Abandoned:	09-AUG-15		

AE180 **WNW** **1/2 - 1 Mile** **Lower**	**NE WELLS**	**NE8000000221629**

Well ID:	237079	Registration Code:	G-175640C
Well Status:	Decommissioned Well	Well Use:	Monitoring (Ground Water Quality)
Owner ID:	117236	NRD Name:	Papio-Missouri River
NRD Permit:	Not Reported	Acres Irrigated:	0
Series Type:	Part of a DEQ site plan for spill or underground storage		
Pump Rate (gal/min):	0	Column Diameter:	0
Pump Depth:	0	Well Depth:	13
Static Water Level:	3.5	Pumping Water Level:	0
Registration Date:	04-MAR-15	Completion Date:	02-FEB-15
Date Abandoned:	19-AUG-15		

AF181 **ENE** **1/2 - 1 Mile** **Lower**	**NE WELLS**	**NE8000000234869**

Well ID:	250314	Registration Code:	G-183694B
Well Status:	Decommissioned Well	Well Use:	Monitoring (Ground Water Quality)
Owner ID:	127947	NRD Name:	Papio-Missouri River
NRD Permit:	Not Reported	Acres Irrigated:	0
Series Type:	Part of a DEQ site plan for spill or underground storage		
Pump Rate (gal/min):	0	Column Diameter:	0
Pump Depth:	0	Well Depth:	30
Static Water Level:	29.9	Pumping Water Level:	0
Registration Date:	06-NOV-17	Completion Date:	26-SEP-17
Date Abandoned:	14-FEB-18		

Map ID Direction Distance Elevation	Database	EDR ID Number
182 **NNW** **1/2 - 1 Mile** **Lower**	**NE WELLS**	**NE8000000239449**

Well ID:	256836	Registration Code:	G-187047B
Well Status:	Active Registered Well	Well Use:	Observation (Ground Water Levels)
Owner ID:	142458	NRD Name:	Papio-Missouri River
NRD Permit:	Not Reported	Acres Irrigated:	0
Series Type:	Monitoring Wells Part of a single site		
Pump Rate (gal/min):	0	Column Diameter:	0
Pump Depth:	0	Well Depth:	50
Static Water Level:	30	Pumping Water Level:	0
Registration Date:	22-MAR-19	Completion Date:	07-FEB-19
Date Abandoned:	Not Reported		

GEOCHECK® - PHYSICAL SETTING SOURCE MAP FINDINGS

Map ID Direction Distance	Database	EDR ID Number

1
NNE
1/4 - 1/2 Mile

OIL_GAS **NEOG40000022333**

API #:	26055500060000	Contractor Name:	CURRENTLY UNASSIGNED
Well Name:	ALAMITO DAIRY LEAVENWORTH 56		
Well Type:	Water Source	Well Status:	Unknown
Spud Date:	Not Reported	Completion Date:	01-JAN-00
Plugged Date:	Not Reported	Ground Elevation:	1150
Kelly Bushing Elevation:	0	Total Depth:	2020
Lease #:	99999	Lease Name:	Not Reported
Field:	Not Reported		

2
ENE
1/2 - 1 Mile

OIL_GAS **NEOG40000022336**

API #:	26055500090000	Contractor Name:	CURRENTLY UNASSIGNED
Well Name:	Y.M.C.A.	Well Type:	Water Source
Well Status:	Unknown	Spud Date:	Not Reported
Completion Date:	01-JAN-00	Plugged Date:	Not Reported
Ground Elevation:	1068	Kelly Bushing Elevation:	0
Total Depth:	1134	Lease #:	99999
Lease Name:	Not Reported	Field:	Not Reported

GEOCHECK® - PHYSICAL SETTING SOURCE MAP FINDINGS
RADON

AREA RADON INFORMATION

State Database: NE Radon

Radon Test Results

Num Tests	Avg pCi/L	# > pCi/L	% > pCi/L	Max pCi/L
320	5.1	180	56%	27.0

Federal EPA Radon Zone for DOUGLAS County: 1

Note: Zone 1 indoor average level > 4 pCi/L.
: Zone 2 indoor average level >= 2 pCi/L and <= 4 pCi/L.
: Zone 3 indoor average level < 2 pCi/L.

Federal Area Radon Information for Zip Code: 68105

Number of sites tested: 2

Area	Average Activity	% <4 pCi/L	% 4-20 pCi/L	% >20 pCi/L
Living Area - 1st Floor	1.700 pCi/L	100%	0%	0%
Living Area - 2nd Floor	Not Reported	Not Reported	Not Reported	Not Reported
Basement	4.200 pCi/L	50%	50%	0%

PHYSICAL SETTING SOURCE RECORDS SEARCHED

TOPOGRAPHIC INFORMATION

USGS 7.5' Digital Elevation Model (DEM)
Source: United States Geologic Survey
EDR acquired the USGS 7.5' Digital Elevation Model in 2002 and updated it in 2006. The 7.5 minute DEM corresponds to the USGS 1:24,000- and 1:25,000-scale topographic quadrangle maps. The DEM provides elevation data with consistent elevation units and projection.

Current USGS 7.5 Minute Topographic Map
Source: U.S. Geological Survey

HYDROLOGIC INFORMATION

Flood Zone Data: This data was obtained from the Federal Emergency Management Agency (FEMA). It depicts 100-year and 500-year flood zones as defined by FEMA. It includes the National Flood Hazard Layer (NFHL) which incorporates Flood Insurance Rate Map (FIRM) data and Q3 data from FEMA in areas not covered by NFHL.
Source: FEMA
Telephone: 877-336-2627
Date of Government Version: 2003, 2015

NWI: National Wetlands Inventory. This data, available in select counties across the country, was obtained by EDR in 2002, 2005 and 2010 from the U.S. Fish and Wildlife Service.

State Wetlands Data: National Wetlands Inventory
Source: Department of Natural Resources
Telephone: 402-471-2363

HYDROGEOLOGIC INFORMATION

AQUIFLOW[R] Information System
Source: EDR proprietary database of groundwater flow information
EDR has developed the AQUIFLOW Information System (AIS) to provide data on the general direction of groundwater flow at specific points. EDR has reviewed reports submitted to regulatory authorities at select sites and has extracted the date of the report, hydrogeologically determined groundwater flow direction and depth to water table information.

GEOLOGIC INFORMATION

Geologic Age and Rock Stratigraphic Unit
Source: P.G. Schruben, R.E. Arndt and W.J. Bawiec, Geology of the Conterminous U.S. at 1:2,500,000 Scale - A digital representation of the 1974 P.B. King and H.M. Beikman Map, USGS Digital Data Series DDS - 11 (1994).

STATSGO: State Soil Geographic Database
Source: Department of Agriculture, Natural Resources Conservation Service (NRCS)
The U.S. Department of Agriculture's (USDA) Natural Resources Conservation Service (NRCS) leads the national Conservation Soil Survey (NCSS) and is responsible for collecting, storing, maintaining and distributing soil survey information for privately owned lands in the United States. A soil map in a soil survey is a representation of soil patterns in a landscape. Soil maps for STATSGO are compiled by generalizing more detailed (SSURGO) soil survey maps.

SSURGO: Soil Survey Geographic Database
Source: Department of Agriculture, Natural Resources Conservation Service (NRCS)
Telephone: 800-672-5559
SSURGO is the most detailed level of mapping done by the Natural Resources Conservation Service, mapping scales generally range from 1:12,000 to 1:63,360. Field mapping methods using national standards are used to construct the soil maps in the Soil Survey Geographic (SSURGO) database. SSURGO digitizing duplicates the original soil survey maps. This level of mapping is designed for use by landowners, townships and county natural resource planning and management.

PHYSICAL SETTING SOURCE RECORDS SEARCHED

LOCAL / REGIONAL WATER AGENCY RECORDS

FEDERAL WATER WELLS

PWS: Public Water Systems
Source: EPA/Office of Drinking Water
Telephone: 202-564-3750
Public Water System data from the Federal Reporting Data System. A PWS is any water system which provides water to at least 25 people for at least 60 days annually. PWSs provide water from wells, rivers and other sources.

PWS ENF: Public Water Systems Violation and Enforcement Data
Source: EPA/Office of Drinking Water
Telephone: 202-564-3750
Violation and Enforcement data for Public Water Systems from the Safe Drinking Water Information System (SDWIS) after August 1995. Prior to August 1995, the data came from the Federal Reporting Data System (FRDS).

USGS Water Wells: USGS National Water Inventory System (NWIS)
This database contains descriptive information on sites where the USGS collects or has collected data on surface water and/or groundwater. The groundwater data includes information on wells, springs, and other sources of groundwater.

STATE RECORDS

Registered Groundwater Wells Database
Source: Department of Natural Resources
Telephone: 402-471-2363
Water use types include Aquaculture, Commercial/Industrial, Domestic, Ground Heat Exchanger, Heat Pump (Ground Water Source), Irrigation, Injection, Observation (Ground Water Levels); Other - Lake Supply, Fountain, Geothermal, Wildlife, Wetlands, Recreation, Plant and Lagoon, Sprinkler, Test, Vapor Monitoring; Public Water Supply with Spacing Protection, Monitoring (Ground Water Quality), Recovery, Livestock, Geothermal, Public Water Supply without Spacing Protection, Dewatering (Over 90 Days).

OTHER STATE DATABASE INFORMATION

Oil and Gas Well Data
Source: Oil and Gas Conservation Commission
Telephone: 308-254-6919

RADON

State Database: NE Radon
Source: Department of Environmental Quality
Telephone: 402-471-0594
Summary of Radon Data

Area Radon Information
Source: USGS
Telephone: 703-356-4020
The National Radon Database has been developed by the U.S. Environmental Protection Agency (USEPA) and is a compilation of the EPA/State Residential Radon Survey and the National Residential Radon Survey. The study covers the years 1986 - 1992. Where necessary data has been supplemented by information collected at private sources such as universities and research institutions.

EPA Radon Zones
Source: EPA
Telephone: 703-356-4020
Sections 307 & 309 of IRAA directed EPA to list and identify areas of U.S. with the potential for elevated indoor radon levels.

PHYSICAL SETTING SOURCE RECORDS SEARCHED

OTHER

Airport Landing Facilities: Private and public use landing facilities
Source: Federal Aviation Administration, 800-457-6656

Epicenters: World earthquake epicenters, Richter 5 or greater
Source: Department of Commerce, National Oceanic and Atmospheric Administration

Earthquake Fault Lines: The fault lines displayed on EDR's Topographic map are digitized quaternary faultlines, prepared in 1975 by the United State Geological Survey

STREET AND ADDRESS INFORMATION

Â© 2015 TomTom North America, Inc. All rights reserved. This material is proprietary and the subject of copyright protection and other intellectual property rights owned by or licensed to Tele Atlas North America, Inc. The use of this material is subject to the terms of a license agreement. You will be held liable for any unauthorized copying or disclosure of this material.

APPENDIX D

EDR VAPOR ENCROACHMENT SCREENING

InCommon Apartments
1303 Park Avenue
Omaha, NE 68105

Inquiry Number: 7007039.2s
June 21, 2022

EDR Vapor Encroachment Screen

Prepared using EDR's Vapor Encroachment Worksheet

EDR® Environmental Data Resources Inc

6 Armstrong Road, 4th floor
Shelton, CT 06484
Toll Free: 800.352.0050
www.edrnet.com

TABLE OF CONTENTS

SECTION	PAGE
Executive Summary	**ES1**
Primary Map	**2**
Secondary Map	**3**
Map Findings	**4**
Record Sources and Currency	**GR-1**

Thank you for your business.
Please contact EDR at 1-800-352-0050
with any questions or comments.

Disclaimer - Copyright and Trademark Notice

The EDR Vapor Encroachment Worksheet enables EDR's customers to make certain online modifications that effects maps, text and calculations contained in this Report. As a result, maps, text and calculations contained in this Report may have been so modified. EDR has not taken any action to verify any such modifications, and this report and the findings set forth herein must be read in light of this fact. Environmental Data Resources shall not be responsible for any customer's decision to include or not include in any final report any records determined to be within the relevant minimum search distances.

This report contains information obtained from a variety of public and other sources reasonably available to Environmental Data Resources, Inc. It cannot be concluded from this Report that coverage information for the target and surrounding properties does not exist from other sources. **NO WARRANTY EXPRESSED OR IMPLIED, IS MADE WHATSOEVER IN CONNECTION WITH THIS REPORT. ENVIRONMENTAL DATA RESOURCES, INC. SPECIFICALLY DISCLAIMS THE MAKING OF ANYSUCH WARRANTIES, INCLUDING WITHOUT LIMITATION, MERCHANTABILITY OR FITNESS FOR A PARTICULAR USE OR PURPOSE. ALL RISK IS ASSUMED BY THE USER. IN NO EVENT SHALL ENVIRONMENTAL DATA RESOURCES, INC. BE LIABLE TO ANYONE, WHETHER ARISING OUT OF ERRORS OR OMISSIONS, NEGLIGENCE, ACCIDENT OR ANY OTHER CAUSE, FOR ANY LOSS OR DAMAGE, INCLUDING, WITHOUT LIMITATION, SPECIAL, INCIDENTAL, CONSEQUENTIAL, OR EXEMPLARY DAMAGES.ANY LIABILITY ON THE PART OF ENVIRONMENTAL DATA RESOURCES, INC. IS STRICTLY LIMITED TO A REFUND OF THE AMOUNT PAID FOR THIS REPORT.** Purchaser accepts this report "AS IS". Any analyses, estimates, ratings, or risk codes provided in this report are provided for illustrative purposes only, and are not intended to provide, nor should they be interpreted as providing any facts regarding, or prediction or forecast of, any environmental risk for any property. Only a Phase I Environmental Site Assessment performed by an environmental professional can produce information regarding the environmental risk for any property. Additionally, the information provided in this Report is not to be construed as legal advice.

Copyright 2022 by Environmental Data Resources, Inc. All rights reserved. Reproduction in any media or format, in whole or in part, of any report or map of Environmental Data Resources, Inc., or its affiliates, is prohibited without prior written permission.

EDR and its logos (including Sanborn and Sanborn Map) are trademarks of Environmental Data Resources, Inc. or its affiliates. All other trademarks used herein are the property of their respective owners.

EXECUTIVE SUMMARY

A search of available environmental records was conducted by EDR. The report was designed to assist parties seeking to meet the search requirements of the ASTM Standard Practice for Assessment of Vapor Encroachment into Structures on Property Involved in Real Estate Transactions (E 2600).

STANDARD ENVIRONMENTAL RECORDS	Default Area of Concern (Miles)*	property	1/10	> 1/10
Lists of Federal NPL (Superfund) sites	1.0	0	1	0
Lists of Federal Delisted NPL sites	1.0	0	0	0
Lists of Federal sites subject to CERCLA removals and CERCLA orders	0.5	0	1	0
Lists of Federal CERCLA sites with NFRAP	0.5	0	1	0
Lists of Federal RCRA facilities undergoing Corrective Action	1.0	0	0	0
Lists of Federal RCRA TSD facilities	0.5	0	0	0
Lists of Federal RCRA generators	0.25	0	0	0
Federal institutional controls / engineering controls registries	0.5	0	1	0
Federal ERNS list	property	0	-	-
Lists of state- and tribal (Superfund) equivalent sites	not searched	-	-	-
Lists of state- and tribal hazardous waste facilities	1.0	0	1	0
Lists of state and tribal landfills and solid waste disposal facilities	0.5	0	0	0
Lists of state and tribal leaking storage tanks	0.5	0	2	0
Lists of state and tribal registered storage tanks	0.25	0	0	0
State and tribal institutional control / engineering control registries	0.5	0	0	0
Lists of state and tribal voluntary cleanup sites	0.5	0	0	0
Lists of state and tribal brownfield sites	0.5	0	0	0

ADDITIONAL ENVIRONMENTAL RECORDS				
Local Brownfield lists	0.5	0	0	0
Local Lists of Landfill / Solid Waste Disposal Sites	0.5	0	1	0
Local Lists of Hazardous waste / Contaminated Sites	0.5	0	0	0
Local Lists of Registered Storage Tanks	0.25	0	0	0
Local Land Records	property	0	-	-
Records of Emergency Release Reports	property	0	-	-
Other Ascertainable Records	1.0	0	3	0

EDR HIGH RISK HISTORICAL RECORDS				
EDR Exclusive Records	1.0	0	11	0
Exclusive Recovered Govt. Archives	property	0	-	-

EXECUTIVE SUMMARY

EDR RECOVERED GOVERNMENT ARCHIVES

EDR Exclusive Records	1.0	0	11	0
Exclusive Recovered Govt. Archives	property	0	-	-

*The Default Area of Concern may be adjusted by the environmental professional using experience and professional judgement. Each category may include several databases, and each database may have a different distance. A list of individual databases is provided at the back of this report.

EXECUTIVE SUMMARY

TARGET PROPERTY INFORMATION

ADDRESS

INCOMMON APARTMENTS
1303 PARK AVENUE
OMAHA, NE 68105

COORDINATES

Latitude (North):	41.246598 - 41° 14′ 47.750244″
Longitude (West):	95.95542 - 95° 57′ 19.517212″
Elevation:	1224 ft. above sea level

EXECUTIVE SUMMARY

SEARCH RESULTS

Unmappable (orphan) sites are not considered in the foregoing analysis.

STANDARD ENVIRONMENTAL RECORDS

Name	Address	Dist/Dir	Map ID	Page
OMAHA LEAD US INST CONTROLS: US INST CONTROLS US ENG CONTROLS: US ENG CONTROLS LEAD SMELTERS: LEAD SMELTER 1 NPL: NPL ROD: ROD PRP: PRP SEMS: SEMS	INTERSECTION I480 & ABBOTT DRIVE	<1/10 N	Region	9
SHAFER DISPLAYS INC SEMS-ARCHIVE: SEMS-ARCHIVE RCRA NonGen / NLR: RCRA NonGen / NLR	1325 PARK AVE	<1/10 SSW	▲ A2	28
DON SHAFER DISPLAY SHWS: SHWS	1325 PARK AVE	<1/10 SSW	▲ A4	33
EARL TAYLOR GARAGE LUST: LUST NPDES: NPDES	1331 PARK AVE	<1/10 S	◆ A8	34
TERRY FROST LEASING LUST: LUST	1349 PARK AVE	<1/10 S	◆ A15	38

ADDITIONAL ENVIRONMENTAL RECORDS

Name	Address	Dist/Dir	Map ID	Page
OMAHA LEAD US INST CONTROLS: US INST CONTROLS US ENG CONTROLS: US ENG CONTROLS LEAD SMELTERS: LEAD SMELTER 1 NPL: NPL ROD: ROD PRP: PRP SEMS: SEMS	INTERSECTION I480 & ABBOTT DRIVE	<1/10 N	Region	
SHAFER DISPLAYS INC SEMS-ARCHIVE: SEMS-ARCHIVE RCRA NonGen / NLR: RCRA NonGen / NLR	1325 PARK AVE	<1/10 SSW	▲ A2	28
EARL TAYLOR GARAGE LUST: LUST NPDES: NPDES	1331 PARK AVE	<1/10 S	◆ A8	34
COMMONGOOD RECYCLING SWRCY: SWRCY	1340 PARK AVENUE	<1/10 SSW	◆ A13	37

EXECUTIVE SUMMARY

EDR HIGH RISK HISTORICAL RECORDS

Name	Address	Dist/Dir	Map ID	Page
HANSCOM PARK GARAGE EDR Hist Auto: EDR Hist Auto	1325 PARK AVE	<1/10 SSW	▲ A1	28
HANSCOM PARK GARAGE EDR Hist Cleaner: EDR Hist Cleaner	1325 PARK AVE	<1/10 SSW	▲ A3	32
HANSCOMIN PARK GARAGB EDR Hist Auto: EDR Hist Auto	1327 PARK AVE	<1/10 SSW	▲ A5	33
ACME RUG CLEANERS EDR Hist Cleaner: EDR Hist Cleaner	1330 PARK AVE	<1/10 SSW	◆ A6	33
NATIONAL LAUNDRY EDR Hist Cleaner: EDR Hist Cleaner	1331 PARK AVE	<1/10 S	◆ A7	34
NATIONAL LAUNDRY EDR Hist Cleaner: EDR Hist Cleaner	1333 PARK AVE	<1/10 S	◆ A9	35
ACME RUG CLEANERS EDR Hist Cleaner: EDR Hist Cleaner	1334 PARK AVE	<1/10 SSW	◆ A10	35
ACME RUG CLEANERS EDR Hist Cleaner: EDR Hist Cleaner	1336 PARK AVE	<1/10 SSW	◆ A11	36
NORGE DISCOUNT CLEANERS EDR Hist Cleaner: EDR Hist Cleaner	1344 PARK AVE	<1/10 SSW	◆ A12	37
DALES 66 SERVICE EDR Hist Auto: EDR Hist Auto	1349 PARK AVE	<1/10 S	◆ A14	38
PARK AVENUE COIN LAUNDRY EDR Hist Cleaner: EDR Hist Cleaner	1127 PARK AVE	<1/10 N	◆ 16	39

EDR RECOVERED GOVERNMENT ARCHIVES

Name	Address	Dist/Dir	Map ID	Page
Not Reported				

PRIMARY MAP - 7007039.2S

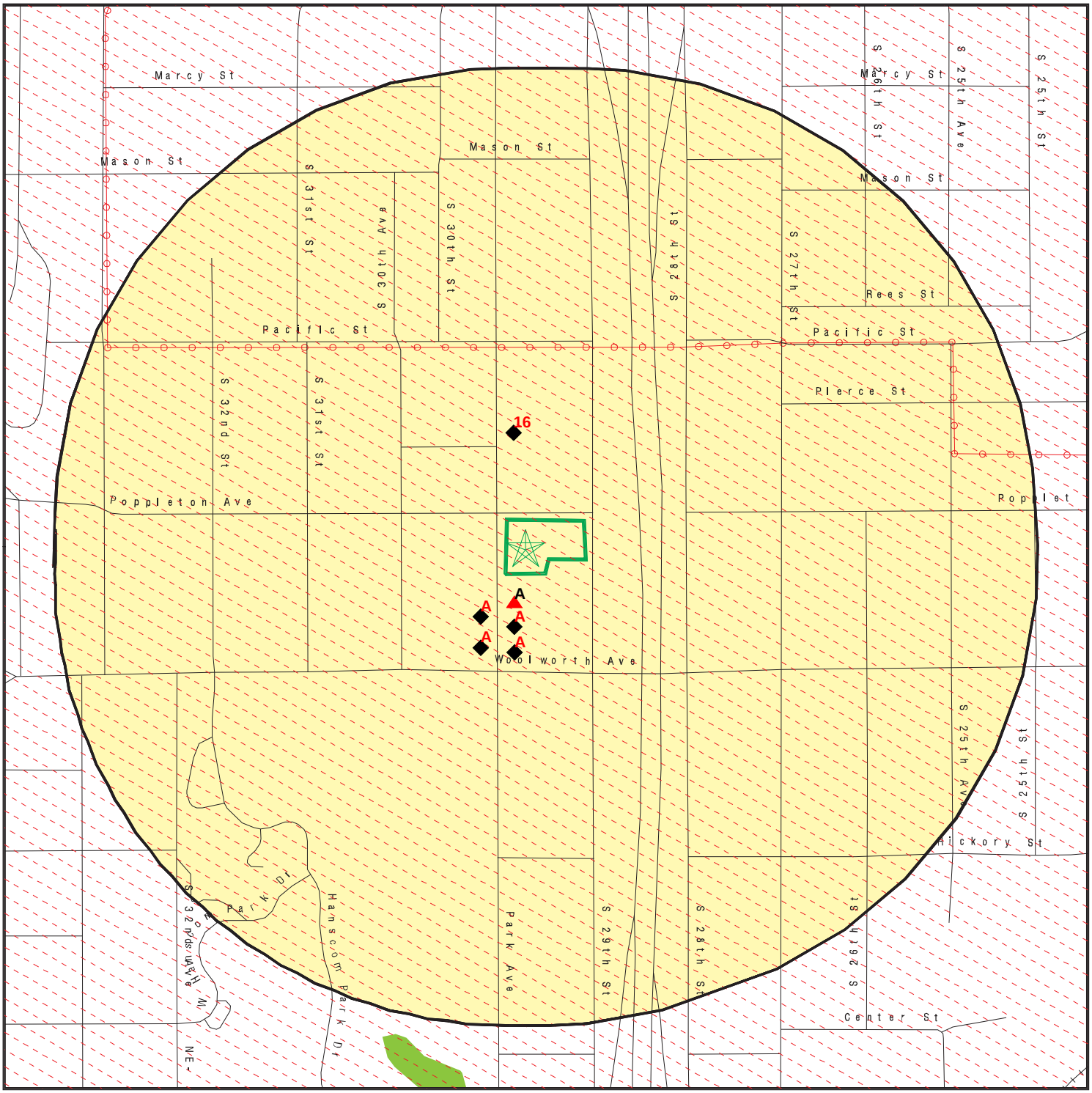

0 300 1/3 Miles

- Target Property
- Sites at elevations higher than or equal to the target property
- Sites at elevations lower than the target property
- Manufactured Gas Plants
- National Priority List Sites
- Dept. Defense Sites
- Indian Reservations BIA
- Power transmission lines
- Special Flood Hazard Area (1%)
- 0.2% Annual Chance Flood Hazard
- National Wetland Inventory
- State Wetlands

This report includes Interactive Map Layers to display and/or hide map information. The legend includes only those icons for the default map view.

SITE NAME: InCommon Apartments	CLIENT: Tetra Tech EMI
ADDRESS: 1303 Park Avenue Omaha NE 68105	CONTACT: Kaitlyn Mitchell
LAT/LONG: 41.246598 / 95.95542	INQUIRY #: 7007039.2s DATE: June 06, 2022 12:24 pm

Copyright © 2022 EDR, Inc. © 2015 TomTom Rel. 2015.

SECONDARY MAP - 7007039.2S

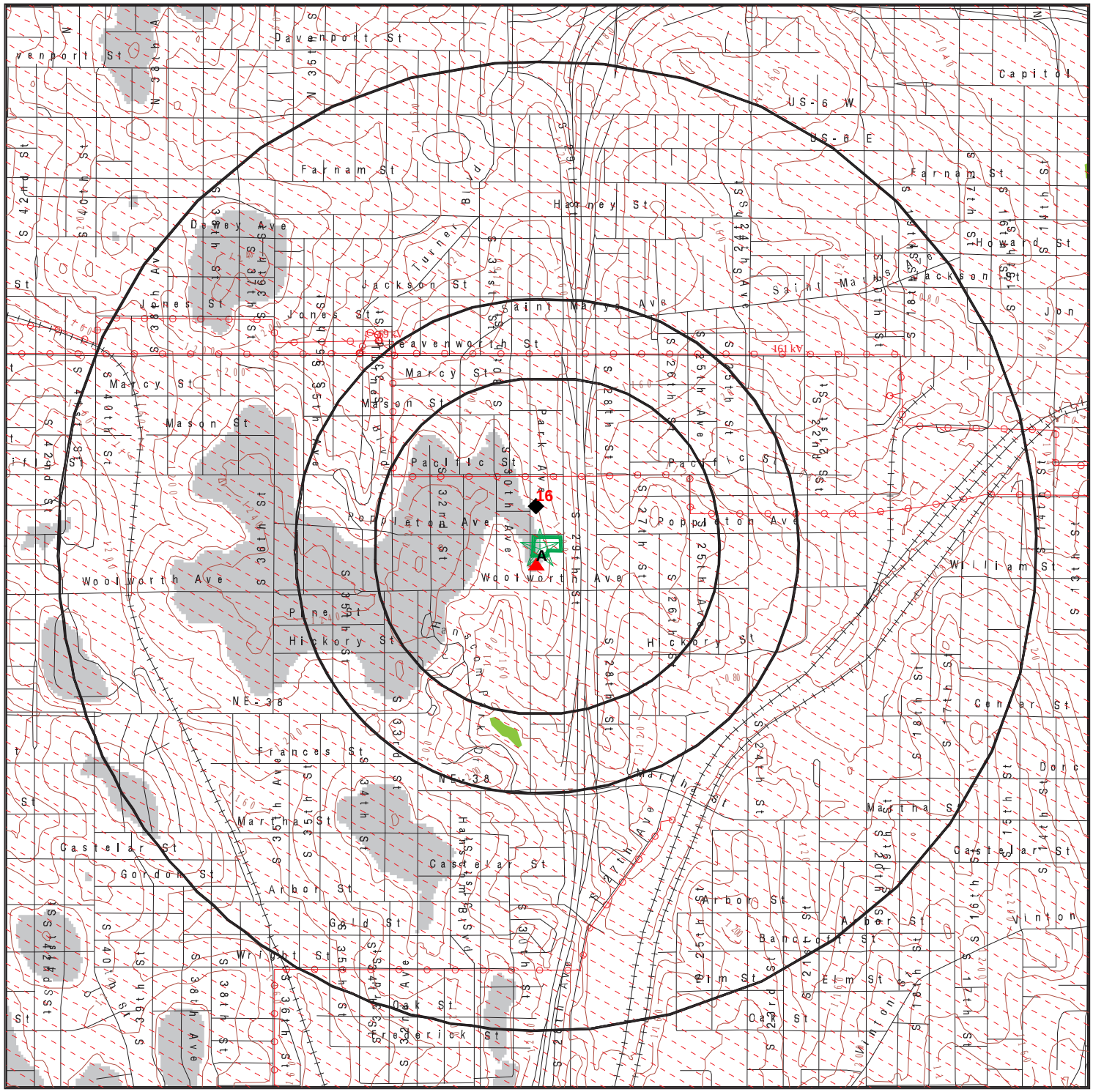

Target Property

Sites at elevations higher than or equal to the target property

Sites at elevations lower than the target property

Manufactured Gas Plants

National Priority List Sites

Dept. Defense Sites

0 1/3 1/2 1 Miles

Indian Reservations BIA

Power transmission lines

Special Flood Hazard Area (1%)

0.2% Annual Chance Flood Hazard

National Wetland Inventory

State Wetlands

Upgradient Area

This report includes Interactive Map Layers to display and/or hide map information. The legend includes only those icons for the default map view.

SITE NAME: InCommon Apartments	CLIENT: Tetra Tech EMI
ADDRESS: 1303 Park Avenue Omaha NE 68105	CONTACT: Kaitlyn Mitchell
LAT/LONG: 41.246598 / 95.95542	INQUIRY #: 7007039.2s
	DATE: June 06, 2022 12:24 pm

Copyright © 2022 EDR, Inc. © 2015 TomTom Rel. 2015.

LEGEND

FACILITY NAME **FACILITY ADDRESS, CITY, ST, ZIP**			EDR SITE ID NUMBER
◆ **MAP ID#**	Direction Distance Range Relative Elevation	(Distance feet / miles) Feet Above Sea Level	ASTM 2600 Record Sources found in this report. Each database searched has been assigned to one or more categories. For detailed information about categorization, see the section of the report Records Searched and Currency.

Worksheet:

Comments:
Comments may be added on the online Vapor Encroachment Worksheet.

DATABASE ACRONYM: Applicable categories (A hoverbox with database description).

OMAHA LEAD INTERSECTION I480 & ABBOTT DRIVE, OMAHA, NE, 68102-1895			1001814550
Region	N <1/10	(0 ft. / 0 mi.)	Lists of Federal NPL (Superfund) sites Lists of Federal sites subject to CERCLA removals and CERCLA orders Federal institutional controls / engineering controls registries Other Ascertainable Records

Worksheet:

NPL: Lists of Federal NPL (Superfund) sites

EPA Region:	7
EPA ID:	NESFN0703481
Site ID:	703481
Name:	OMAHA LEAD
Address:	INTERSECTION I480 & ABBOTT DRIVE
City,State,Zip:	OMAHA, NE 68102
Federal:	N
Final Date:	2003-04-30 00:00:00
Latitude:	41.267778
Longitude:	-95.929722
Site Score:	50
NAI:	Not Reported
Native American Entity:	Not Reported

NPL:

NPL Status:	Currently on the Final NPL
Substance ID:	Not Reported
CAS Number:	Not Reported
Substance:	Not Reported
Pathway:	Not Reported
Scoring:	Not Reported

OMAHA LEAD, INTERSECTION I480 & ABBOTT DRIVE, OMAHA, NE 68102-1895 (Continued)

NPL Status:	Currently on the Final NPL
Substance ID:	D008
CAS Number:	7439-92-1
Substance:	LEAD (PB)
Pathway:	SOIL EXPOSURE PATHWAY
Scoring:	4

Summary Details:

Conditions at Proposal February 26, 2002): The Omaha Lead site includes surface soils present at residential properties, child care facilities, schools, and other residential-type properties in the city of Omaha, Douglas County, Nebraska that have been contaminated as a result of air emissions from lead smelting operations. The total area of the Omaha Lead site is approximately 8,840 acres. The site is being proposed to the NPL because of the presence of lead contamination in soil at residential properties, child care facilities, schools, and other residential-type properties. The Asarco facility conducted lead refining operations from the early 1870s until 1996 . The Asarco facility is located on approximately 23 acres onthe west bank of the Missouri River in downtown Omaha. During the operational period, lead and other heavy metals were emitted into the atmosphere through smoke stacks. The pollutants were transported downwind in various directions and deposited on the ground surface due to the combined process of turbulent diffusion and gravitational settling. In addition, Gould, Inc., operated as a lead battery recycling plant and was considered a secondary lead smelter in the area. The Gould, Inc., plant closed in 1982. Several other businesses in the Omaha area utili ed lead in their manufacturing process. Subsequently in 1998, the Omaha City Council solicited assistance from the U.S. Environmental Protection Agency EPA) in addressing problemswith lead contamination in the Omaha area. The EPA initiated the process to investigate the lead contamination in the area under the authority of the Comprehensive Environmental Response, Compensation, and Liability Act. An ongoing removal action included excavation of lead-contaminated soils from a number of properties. The criteria for removal included child care facilities and residences where blood lead concentrations in children were equal to or greater than 10 micrograms per deciliter ?g/dl) and where soil samples collected outside the roof drip line) contained lead concentrations equal to or greater than 400 milligrams per kilogram mg/kg). Currently, removals have occurred at over 290 properties. No further remedial action at these 290 properties is anticipated based on information currently available. EPA prepared a

OMAHA LEAD, INTERSECTION I480 & ABBOTT DRIVE, OMAHA, NE 68102-1895 (Continued)

Preliminary Assessment/Site Inspection Report in 2001. This report summari ed numerous investigations that have been conducted at the OmahaLead site. Results of these investigations indicate that lead contamination is present at elevated concentrations up to 2.5 miles from the former Asarco facility. Approximately 65,615 residents are located within the identified area of soil contamination. There are twenty Omaha Public Schools within this area including fifteen elementary schools, one middle school, two high schools, and two special study centers. The total enrollment at the twenty schools is 11,725 students. There are approximately 240 child care facilities within a 3-mile radius of the center of the site. The total number of children attending these facilities is unknown. Several parks and golf courses are present within the identified area of soil contamination. These parks are accessible to the public and provide recreational opportunities to the public. In addition, approximately 135 acres of wetlands are located within the 4-mile radius of the site. Status April 2003): To date, removals have occurred at over 290 properties. These properties do not include the residents, schools, and daycare facilities described above. The description of the site release) is based on information available at the time the site was evaluated with the HRS. The description may change as additional information is gathered on the sources and extent of contamination. See 56 FR 5600, February 11, 1991, or subsequent FR notices. For more information about the ha ardous substances identified in this narrative summary, including general information regarding the effects of exposure to these substances on human health, please see the Agency for Toxic Substances and Disease Registry ATSDR) ToxFAQs. ATSDR ToxFAQs can be found on the Internet at http://www.atsdr.cdc.gov/toxfaq.html or by telephone at 1-888-42-ATSDR or 1-888-422-8737.

NPL:

NPL Name:	OMAHA LEAD

NPL:

EPA Region:	07
Site ID:	0703481
Site Status:	F
Federal Site:	N
Date Deleted:	Not Reported
Date Finalized:	04/30/03
Date Proposed:	02/26/02

OMAHA LEAD, INTERSECTION I480 & ABBOTT DRIVE, OMAHA, NE 68102-1895 (Continued)

NPL:

Proposed Date:	02/26/2002
Final Date:	04/30/2003
Deleted Date:	Not Reported
NPL Status:	Final

SEMS: Lists of Federal sites subject to CERCLA removals and CERCLA orders

Site ID:	0703481
EPA ID:	NESFN0703481
Name:	OMAHA LEAD
Address:	INTERSECTION I480 & ABBOTT DRIVE
Address 2:	Not Reported
City,State,Zip:	OMAHA, NE 68102-1895
Cong District:	02
FIPS Code:	31055
Latitude:	+41.267778
Longitude:	-95.929722
FF:	N
NPL:	Currently on the Final NPL
Non NPL Status:	Not Reported

SEMS Detail:

Region:	07
Site ID:	0703481
EPA ID:	NESFN0703481
Site Name:	OMAHA LEAD
NPL:	F
FF:	N
OU:	00
Action Code:	AR
Action Name:	ADMIN REC
SEQ:	2
Start Date:	2004-07-16 04:00:00
Finish Date:	Not Reported
Qual:	E
Current Action Lead:	EPA Perf In-Hse

Region:	07
Site ID:	0703481
EPA ID:	NESFN0703481
Site Name:	OMAHA LEAD
NPL:	F
FF:	N
OU:	02
Action Code:	RD
Action Name:	RD
SEQ:	2
Start Date:	2009-05-13 04:00:00

OMAHA LEAD, INTERSECTION I480 & ABBOTT DRIVE, OMAHA, NE 68102-1895 (Continued)

Finish Date:	2009-06-08 05:00:00
Qual:	Not Reported
Current Action Lead:	EPA Perf In-Hse

Region:	07
Site ID:	0703481
EPA ID:	NESFN0703481
Site Name:	OMAHA LEAD
NPL:	F
FF:	N
OU:	01
Action Code:	CO
Action Name:	RI/FS
SEQ:	1
Start Date:	2002-09-30 04:00:00
Finish Date:	2004-12-15 05:00:00
Qual:	Not Reported
Current Action Lead:	EPA Perf

Region:	07
Site ID:	0703481
EPA ID:	NESFN0703481
Site Name:	OMAHA LEAD
NPL:	F
FF:	N
OU:	01
Action Code:	RO
Action Name:	ROD
SEQ:	1
Start Date:	2004-12-15 05:00:00
Finish Date:	2004-12-15 05:00:00
Qual:	Not Reported
Current Action Lead:	EPA Perf

Region:	07
Site ID:	0703481
EPA ID:	NESFN0703481
Site Name:	OMAHA LEAD
NPL:	F
FF:	N
OU:	01
Action Code:	RD
Action Name:	RD
SEQ:	1
Start Date:	2004-09-30 04:00:00
Finish Date:	2009-03-31 04:00:00
Qual:	Not Reported
Current Action Lead:	EPA Perf

Region:	07
Site ID:	0703481
EPA ID:	NESFN0703481

OMAHA LEAD, INTERSECTION I480 & ABBOTT DRIVE, OMAHA, NE 68102-1895 (Continued)

Site Name:	OMAHA LEAD
NPL:	F
FF:	N
OU:	01
Action Code:	RA
Action Name:	RA
SEQ:	1
Start Date:	2005-07-28 04:00:00
Finish Date:	2009-09-30 04:00:00
Qual:	FR
Current Action Lead:	EPA Perf

Region:	07
Site ID:	0703481
EPA ID:	NESFN0703481
Site Name:	OMAHA LEAD
NPL:	F
FF:	N
OU:	00
Action Code:	EA
Action Name:	INT ASSESS
SEQ:	1
Start Date:	1998-10-01 04:00:00
Finish Date:	2001-08-31 04:00:00
Qual:	H
Current Action Lead:	EPA Perf

Region:	07
Site ID:	0703481
EPA ID:	NESFN0703481
Site Name:	OMAHA LEAD
NPL:	F
FF:	N
OU:	00
Action Code:	RV
Action Name:	RMVL
SEQ:	1
Start Date:	1999-10-22 04:00:00
Finish Date:	2004-03-25 05:00:00
Qual:	C
Current Action Lead:	EPA Perf

Region:	07
Site ID:	0703481
EPA ID:	NESFN0703481
Site Name:	OMAHA LEAD
NPL:	F
FF:	N
OU:	00
Action Code:	RV
Action Name:	RMVL

OMAHA LEAD, INTERSECTION I480 & ABBOTT DRIVE, OMAHA, NE 68102-1895 (Continued)

SEQ:	2
Start Date:	2002-08-22 04:00:00
Finish Date:	2006-03-17 05:00:00
Qual:	C
Current Action Lead:	EPA Perf

Region:	07
Site ID:	0703481
EPA ID:	NESFN0703481
Site Name:	OMAHA LEAD
NPL:	F
FF:	N
OU:	00
Action Code:	AR
Action Name:	ADMIN REC
SEQ:	1
Start Date:	2000-03-15 05:00:00
Finish Date:	Not Reported
Qual:	V
Current Action Lead:	EPA Perf

Region:	07
Site ID:	0703481
EPA ID:	NESFN0703481
Site Name:	OMAHA LEAD
NPL:	F
FF:	N
OU:	00
Action Code:	HR
Action Name:	HAZRANK
SEQ:	1
Start Date:	2000-09-06 04:00:00
Finish Date:	2002-02-26 05:00:00
Qual:	O
Current Action Lead:	EPA Perf

Region:	07
Site ID:	0703481
EPA ID:	NESFN0703481
Site Name:	OMAHA LEAD
NPL:	F
FF:	N
OU:	00
Action Code:	NX
Action Name:	COMB PA/SI
SEQ:	1
Start Date:	1998-10-01 04:00:00
Finish Date:	2001-08-31 04:00:00
Qual:	H
Current Action Lead:	EPA Perf

Region:	07

OMAHA LEAD, INTERSECTION I480 & ABBOTT DRIVE, OMAHA, NE 68102-1895 (Continued)

Site ID:	0703481
EPA ID:	NESFN0703481
Site Name:	OMAHA LEAD
NPL:	F
FF:	N
OU:	00
Action Code:	TA
Action Name:	TECH ASSIST
SEQ:	1
Start Date:	2005-08-29 04:00:00
Finish Date:	Not Reported
Qual:	Not Reported
Current Action Lead:	EPA Perf

Region:	07
Site ID:	0703481
EPA ID:	NESFN0703481
Site Name:	OMAHA LEAD
NPL:	F
FF:	N
OU:	00
Action Code:	TG
Action Name:	TA GRANT
SEQ:	1
Start Date:	2004-12-29 05:00:00
Finish Date:	2009-10-23 04:00:00
Qual:	Not Reported
Current Action Lead:	EPA Perf

Region:	07
Site ID:	0703481
EPA ID:	NESFN0703481
Site Name:	OMAHA LEAD
NPL:	F
FF:	N
OU:	00
Action Code:	CR
Action Name:	CI
SEQ:	1
Start Date:	2003-03-01 05:00:00
Finish Date:	Not Reported
Qual:	Not Reported
Current Action Lead:	EPA Perf

Region:	07
Site ID:	0703481
EPA ID:	NESFN0703481
Site Name:	OMAHA LEAD
NPL:	F
FF:	N
OU:	00

OMAHA LEAD, INTERSECTION I480 & ABBOTT DRIVE, OMAHA, NE 68102-1895 (Continued)

Action Code:	NF
Action Name:	NPL FINL
SEQ:	1
Start Date:	2003-04-30 04:00:00
Finish Date:	2003-04-30 04:00:00
Qual:	Not Reported
Current Action Lead:	EPA Perf

Region:	07
Site ID:	0703481
EPA ID:	NESFN0703481
Site Name:	OMAHA LEAD
NPL:	F
FF:	N
OU:	00
Action Code:	NP
Action Name:	PROPOSED
SEQ:	1
Start Date:	2002-02-26 05:00:00
Finish Date:	2002-02-26 05:00:00
Qual:	Not Reported
Current Action Lead:	EPA Perf

Region:	07
Site ID:	0703481
EPA ID:	NESFN0703481
Site Name:	OMAHA LEAD
NPL:	F
FF:	N
OU:	02
Action Code:	RO
Action Name:	ROD
SEQ:	2
Start Date:	2009-05-13 04:00:00
Finish Date:	2009-05-13 04:00:00
Qual:	R
Current Action Lead:	EPA Perf

Region:	07
Site ID:	0703481
EPA ID:	NESFN0703481
Site Name:	OMAHA LEAD
NPL:	F
FF:	N
OU:	02
Action Code:	RA
Action Name:	RA
SEQ:	2
Start Date:	2009-06-08 05:00:00
Finish Date:	2015-12-31 05:00:00
Qual:	Not Reported

OMAHA LEAD, INTERSECTION I480 & ABBOTT DRIVE, OMAHA, NE 68102-1895 (Continued)

Current Action Lead:	EPA Perf

Region:	07
Site ID:	0703481
EPA ID:	NESFN0703481
Site Name:	OMAHA LEAD
NPL:	F
FF:	N
OU:	02
Action Code:	TA
Action Name:	TECH ASSIST
SEQ:	2
Start Date:	2005-03-30 05:00:00
Finish Date:	Not Reported
Qual:	Not Reported
Current Action Lead:	EPA Perf

Region:	07
Site ID:	0703481
EPA ID:	NESFN0703481
Site Name:	OMAHA LEAD
NPL:	F
FF:	N
OU:	02
Action Code:	CO
Action Name:	RI/FS
SEQ:	2
Start Date:	2007-06-18 04:00:00
Finish Date:	2009-05-13 04:00:00
Qual:	Not Reported
Current Action Lead:	EPA Perf

Region:	07
Site ID:	0703481
EPA ID:	NESFN0703481
Site Name:	OMAHA LEAD
NPL:	F
FF:	N
OU:	00
Action Code:	RS
Action Name:	RV ASSESS
SEQ:	1
Start Date:	1998-10-01 04:00:00
Finish Date:	2001-08-31 04:00:00
Qual:	Not Reported
Current Action Lead:	EPA Perf

Region:	07
Site ID:	0703481
EPA ID:	NESFN0703481
Site Name:	OMAHA LEAD
NPL:	F

OMAHA LEAD, INTERSECTION I480 & ABBOTT DRIVE, OMAHA, NE 68102-1895 (Continued)

FF:	N
OU:	00
Action Code:	RC
Action Name:	RVL CRP
SEQ:	1
Start Date:	1998-01-01 05:00:00
Finish Date:	2004-03-25 05:00:00
Qual:	Not Reported
Current Action Lead:	EPA Perf

Region:	07
Site ID:	0703481
EPA ID:	NESFN0703481
Site Name:	OMAHA LEAD
NPL:	F
FF:	N
OU:	00
Action Code:	DS
Action Name:	DISCVRY
SEQ:	1
Start Date:	1998-09-24 04:00:00
Finish Date:	1998-09-24 04:00:00
Qual:	Not Reported
Current Action Lead:	EPA Perf

Region:	07
Site ID:	0703481
EPA ID:	NESFN0703481
Site Name:	OMAHA LEAD
NPL:	F
FF:	N
OU:	00
Action Code:	FE
Action Name:	5 YEAR
SEQ:	1
Start Date:	2013-06-11 05:00:00
Finish Date:	2014-09-04 05:00:00
Qual:	Not Reported
Current Action Lead:	EPA Perf

Region:	07
Site ID:	0703481
EPA ID:	NESFN0703481
Site Name:	OMAHA LEAD
NPL:	F
FF:	N
OU:	00
Action Code:	GR
Action Name:	PART DEL
SEQ:	1
Start Date:	2012-10-26 04:00:00

OMAHA LEAD, INTERSECTION I480 & ABBOTT DRIVE, OMAHA, NE 68102-1895 (Continued)

Finish Date:	2013-12-06 05:00:00
Qual:	Not Reported
Current Action Lead:	EPA Perf

Region:	07
Site ID:	0703481
EPA ID:	NESFN0703481
Site Name:	OMAHA LEAD
NPL:	F
FF:	N
OU:	00
Action Code:	TV
Action Name:	Partial Del
SEQ:	1
Start Date:	2013-06-04 05:00:00
Finish Date:	2013-06-04 05:00:00
Qual:	Not Reported
Current Action Lead:	EPA Perf

Region:	07
Site ID:	0703481
EPA ID:	NESFN0703481
Site Name:	OMAHA LEAD
NPL:	F
FF:	N
OU:	00
Action Code:	GR
Action Name:	PART DEL
SEQ:	2
Start Date:	2016-09-22 05:00:00
Finish Date:	2017-04-10 05:00:00
Qual:	Not Reported
Current Action Lead:	EPA Perf

Region:	07
Site ID:	0703481
EPA ID:	NESFN0703481
Site Name:	OMAHA LEAD
NPL:	F
FF:	N
OU:	00
Action Code:	GR
Action Name:	PART DEL
SEQ:	3
Start Date:	2018-08-28 05:00:00
Finish Date:	2018-08-28 05:00:00
Qual:	Not Reported
Current Action Lead:	EPA Perf

Region:	07
Site ID:	0703481
EPA ID:	NESFN0703481

OMAHA LEAD, INTERSECTION I480 & ABBOTT DRIVE, OMAHA, NE 68102-1895 (Continued)

Site Name:	OMAHA LEAD
NPL:	F
FF:	N
OU:	00
Action Code:	TV
Action Name:	Partial Del
SEQ:	2
Start Date:	2014-06-30 04:00:00
Finish Date:	2016-09-22 05:00:00
Qual:	Not Reported
Current Action Lead:	EPA Perf

Region:	07
Site ID:	0703481
EPA ID:	NESFN0703481
Site Name:	OMAHA LEAD
NPL:	F
FF:	N
OU:	00
Action Code:	TV
Action Name:	Partial Del
SEQ:	3
Start Date:	2014-12-01 05:00:00
Finish Date:	2018-06-26 05:00:00
Qual:	Not Reported
Current Action Lead:	EPA Perf

Region:	07
Site ID:	0703481
EPA ID:	NESFN0703481
Site Name:	OMAHA LEAD
NPL:	F
FF:	N
OU:	00
Action Code:	FE
Action Name:	5 YEAR
SEQ:	2
Start Date:	2018-08-27 05:00:00
Finish Date:	2019-08-26 05:00:00
Qual:	Not Reported
Current Action Lead:	EPA Perf

Region:	07
Site ID:	0703481
EPA ID:	NESFN0703481
Site Name:	OMAHA LEAD
NPL:	F
FF:	N
OU:	00
Action Code:	GR
Action Name:	PART DEL

OMAHA LEAD, INTERSECTION I480 & ABBOTT DRIVE, OMAHA, NE 68102-1895 (Continued)

SEQ:	4
Start Date:	2019-07-29 05:00:00
Finish Date:	2019-07-29 05:00:00
Qual:	Not Reported
Current Action Lead:	EPA Perf
Region:	07
Site ID:	0703481
EPA ID:	NESFN0703481
Site Name:	OMAHA LEAD
NPL:	F
FF:	N
OU:	00
Action Code:	TV
Action Name:	Partial Del
SEQ:	4
Start Date:	2019-05-24 04:00:00
Finish Date:	2019-05-24 04:00:00
Qual:	Not Reported
Current Action Lead:	EPA Perf
Region:	07
Site ID:	0703481
EPA ID:	NESFN0703481
Site Name:	OMAHA LEAD
NPL:	F
FF:	N
OU:	00
Action Code:	GR
Action Name:	PART DEL
SEQ:	5
Start Date:	2020-07-21 05:00:00
Finish Date:	2020-07-21 05:00:00
Qual:	Not Reported
Current Action Lead:	EPA Perf
Region:	07
Site ID:	0703481
EPA ID:	NESFN0703481
Site Name:	OMAHA LEAD
NPL:	F
FF:	N
OU:	00
Action Code:	GR
Action Name:	PART DEL
SEQ:	6
Start Date:	2021-09-14 05:00:00
Finish Date:	2021-09-14 05:00:00
Qual:	Not Reported
Current Action Lead:	EPA Perf
Region:	07

OMAHA LEAD, INTERSECTION I480 & ABBOTT DRIVE, OMAHA, NE 68102-1895 (Continued)

Site ID:	0703481
EPA ID:	NESFN0703481
Site Name:	OMAHA LEAD
NPL:	F
FF:	N
OU:	02
Action Code:	RA
Action Name:	RA
SEQ:	3
Start Date:	2015-05-28 05:00:00
Finish Date:	Not Reported
Qual:	Not Reported
Current Action Lead:	St Perf

Region:	07
Site ID:	0703481
EPA ID:	NESFN0703481
Site Name:	OMAHA LEAD
NPL:	F
FF:	N
OU:	02
Action Code:	MA
Action Name:	ST COOP
SEQ:	2
Start Date:	2014-12-22 05:00:00
Finish Date:	Not Reported
Qual:	Not Reported
Current Action Lead:	St Perf

SIte: Federal institutional controls / engineering controls registries

Name:	OMAHA LEAD
Address:	INTERSECTION I480 & ABBOTT DRIVE
Address 2:	Not Reported
City,State,Zip:	OMAHA, NE 68102-1895
Event Code:	Not Reported
Action Taken Date:	05/13/2009
EPA ID:	NESFN0703481
Action Name:	Record of Decision
Action ID:	2
Operable Unit:	02
Contaminated Media:	Soil
Contact Name:	Not Reported
Contact Telephone:	Not Reported
Event:	Not Reported
Federal Facility:	N
Fiscal Year:	2009
NPL Status:	Currently on the Final NPL
Superfund Alternative Agreement:	N
Latitude:	+41.267778

OMAHA LEAD, INTERSECTION I480 & ABBOTT DRIVE, OMAHA, NE 68102-1895 (Continued)

Longitude:	-95.929722

Media:

EPA ID:	NESFN0703481
Contaminated Media:	Soil
Action ID:	1
Operable Unit:	01
Action Name:	Record of Decision
Action Taken Date:	12/15/2004
Event Code:	Not Reported
Contact Name:	Not Reported
Contact Telephone:	Not Reported
Event:	Not Reported
Federal Facility:	N
Fiscal Year:	2005
NPL Status:	Currently on the Final NPL
Superfund Alternative Agreement:	N
Latitude:	+41.267778
Longitude:	-95.929722

EPA ID:	NESFN0703481
Contaminated Media:	Soil
Action ID:	1
Operable Unit:	01
Action Name:	Record of Decision
Action Taken Date:	12/15/2004
Event Code:	Not Reported
Contact Name:	Not Reported
Contact Telephone:	Not Reported
Event:	Not Reported
Federal Facility:	N
Fiscal Year:	2005
NPL Status:	Currently on the Final NPL
Superfund Alternative Agreement:	N
Latitude:	+41.267778
Longitude:	-95.929722

EPA ID:	NESFN0703481
Contaminated Media:	Soil
Action ID:	2
Operable Unit:	02
Action Name:	Record of Decision
Action Taken Date:	05/13/2009
Event Code:	Not Reported
Contact Name:	Not Reported
Contact Telephone:	Not Reported
Event:	Not Reported
Federal Facility:	N
Fiscal Year:	2009
NPL Status:	Currently on the Final NPL
Superfund Alternative Agreement:	N

OMAHA LEAD, INTERSECTION I480 & ABBOTT DRIVE, OMAHA, NE 68102-1895 (Continued)

Latitude:	+41.267778
Longitude:	-95.929722

EPA ID:	NESFN0703481
Contaminated Media:	Buildings/Structures
Action ID:	2
Operable Unit:	02
Action Name:	Record of Decision
Action Taken Date:	05/13/2009
Event Code:	Not Reported
Contact Name:	Not Reported
Contact Telephone:	Not Reported
Event:	Not Reported
Federal Facility:	N
Fiscal Year:	2009
NPL Status:	Currently on the Final NPL
Superfund Alternative Agreement:	N
Latitude:	+41.267778
Longitude:	-95.929722

EPA ID:	NESFN0703481
Contaminated Media:	Soil
Action ID:	2
Operable Unit:	02
Action Name:	Record of Decision
Action Taken Date:	05/13/2009
Event Code:	Not Reported
Contact Name:	Not Reported
Contact Telephone:	Not Reported
Event:	Not Reported
Federal Facility:	N
Fiscal Year:	2009
NPL Status:	Currently on the Final NPL
Superfund Alternative Agreement:	N
Latitude:	+41.267778
Longitude:	-95.929722

EPA ID:	NESFN0703481
Contaminated Media:	Soil
Action ID:	2
Operable Unit:	02
Action Name:	Record of Decision
Action Taken Date:	05/13/2009
Event Code:	Not Reported
Contact Name:	Not Reported
Contact Telephone:	Not Reported
Event:	Not Reported
Federal Facility:	N
Fiscal Year:	2009
NPL Status:	Currently on the Final NPL
Superfund Alternative Agreement:	N

OMAHA LEAD, INTERSECTION I480 & ABBOTT DRIVE, OMAHA, NE 68102-1895 (Continued)

Latitude:	+41.267778
Longitude:	-95.929722

US INST CONTROLS: Federal institutional controls / engineering controls registries

Name:	OMAHA LEAD
Address:	INTERSECTION I480 & ABBOTT DRIVE
Address 2:	Not Reported
City,State,Zip:	OMAHA, NE 68102-1895
EPA ID:	NESFN0703481
Action Name:	Record of Decision
Action ID:	2
Operable Unit:	02
Actual Date:	05/13/2009
Contaminated Media:	Buildings/Structures
Event Code:	Not Reported
Contact Name:	Not Reported
Contact Telephone:	Not Reported
Event:	Not Reported
Federal Facility:	N
Fiscal Year:	2009
NPL Status:	Currently on the Final NPL
Superfund Alternative Agreement:	N
Latitude:	+41.267778
Longitude:	-95.929722

Name:	OMAHA LEAD
Address:	INTERSECTION I480 & ABBOTT DRIVE
Address 2:	Not Reported
City,State,Zip:	OMAHA, NE 68102-1895
EPA ID:	NESFN0703481
Action Name:	Record of Decision
Action ID:	2
Operable Unit:	02
Actual Date:	05/13/2009
Contaminated Media:	Soil
Event Code:	Not Reported
Contact Name:	Not Reported
Contact Telephone:	Not Reported
Event:	Not Reported
Federal Facility:	N
Fiscal Year:	2009
NPL Status:	Currently on the Final NPL
Superfund Alternative Agreement:	N
Latitude:	+41.267778
Longitude:	-95.929722

ROD: Other Ascertainable Records

Name:	OMAHA LEAD
Address:	INTERSECTION I480 & ABBOTT DRIVE

OMAHA LEAD, INTERSECTION I480 & ABBOTT DRIVE, OMAHA, NE 68102-1895 (Continued)

City,State,Zip:	OMAHA, NE 68102
EPA ID:	NESFN0703481
RG:	7
Site ID:	703481
Action:	GOVT Decision Document (ROD)
Operable Unit Number:	CONTAMINATED SOILS
SEQ ID:	1
Action Completion:	2004-12-15 00:00:00
NPL Status:	Final
Non NPL Status:	Not Reported

Name:	OMAHA LEAD
Address:	INTERSECTION I480 & ABBOTT DRIVE
City,State,Zip:	OMAHA, NE 68102
EPA ID:	NESFN0703481
RG:	7
Site ID:	703481
Action:	GOVT Decision Document (ROD)
Operable Unit Number:	FINAL REMEDIAL ACTION
SEQ ID:	2
Action Completion:	2009-05-13 00:00:00
NPL Status:	Final
Non NPL Status:	Not Reported

PRP: Other Ascertainable Records

PRP Name:	AARON FERER & SONS, COMPANY
	ASARCO, INC. -
	ASARCO, INC. -
	ASARCO, INC. -
	ASARCO, INC. -
	ASARCO, INC. -
	GOULD ELECTRONICS, INC
	NL INDUSTRIES
	UNION PACIFIC RAILROAD
	UNION PACIFIC RAILROAD

Lead Smelter Sites: Other Ascertainable Records

Site ID:	703481
Facility Region Id:	7
Latitude:	41.267778
Longitude:	-95.929722
CoC Ind:	Y
Contaminant Name:	LEAD
FF Ind:	N
NAI:	N
Non-Primary Site-Sub Type:	Not Reported
NPL:	Currently on the Final NPL

OMAHA LEAD, INTERSECTION I480 & ABBOTT DRIVE, OMAHA, NE 68102-1895 (Continued)

Primary Site-Sub Type:	Primary metals/mineral processing (Manufacturing/Processing/Maintenance)
Special Initiative:	Not Reported

Site ID:	703481
Facility Region Id:	7
Latitude:	41.267778
Longitude:	-95.929722
CoC Ind:	N
Contaminant Name:	LEAD
FF Ind:	N
NAI:	N
Non-Primary Site-Sub Type:	Not Reported
NPL:	Currently on the Final NPL
Primary Site-Sub Type:	Primary metals/mineral processing (Manufacturing/Processing/Maintenance)
Special Initiative:	Not Reported

HANSCOM PARK GARAGE 1325 PARK AVE, OMAHA, NE,			1013766642
▲ A1	SSW <1/10	(117 ft. / 0.022 mi.)	EDR Exclusive Records
	1 ft. Higher Elevation	1225 ft. Above Sea Level	

Worksheet:

EDR Hist Auto: EDR Exclusive Records

Year:	Name: / Type:
1926:	HANSCOM PARK GARAGE / AUTOMOBILE GARAGES

SHAFER DISPLAYS INC 1325 PARK AVE, OMAHA, NE, 68105			1000228228
▲ A2	SSW <1/10	(117 ft. / 0.022 mi.)	Lists of Federal CERCLA sites with NFRAP Other Ascertainable Records
	1 ft. Higher Elevation	1225 ft. Above Sea Level	

Worksheet:

SEMS Archive: Lists of Federal CERCLA sites with NFRAP

Site ID:	0701891
EPA ID:	NED035144526
Name:	SHAFER DISPLAYS INC
Address:	1325 PARK AVE
Address 2:	Not Reported
City,State,Zip:	OMAHA, NE 68105
Cong District:	02
FIPS Code:	31055
FF:	N
NPL:	Not on the NPL
Non NPL Status:	NFRAP-Site does not qualify for the NPL based on existing information

SHAFER DISPLAYS INC, 1325 PARK AVE, OMAHA, NE 68105 (Continued)

SEMS Archive Detail:

Region:	07
Site ID:	0701891
EPA ID:	NED035144526
Site Name:	SHAFER DISPLAYS INC
NPL:	N
FF:	N
OU:	00
Action Code:	VS
Action Name:	ARCH SITE
SEQ:	1
Start Date:	Not Reported
Finish Date:	1984-02-01 05:00:00
Qual:	Not Reported
Current Action Lead:	EPA Perf In-Hse

Region:	07
Site ID:	0701891
EPA ID:	NED035144526
Site Name:	SHAFER DISPLAYS INC
NPL:	N
FF:	N
OU:	00
Action Code:	DS
Action Name:	DISCVRY
SEQ:	1
Start Date:	1980-08-01 04:00:00
Finish Date:	1980-08-01 04:00:00
Qual:	Not Reported
Current Action Lead:	EPA Perf

Region:	07
Site ID:	0701891
EPA ID:	NED035144526
Site Name:	SHAFER DISPLAYS INC
NPL:	N
FF:	N
OU:	00
Action Code:	PA
Action Name:	PA
SEQ:	1
Start Date:	Not Reported
Finish Date:	1984-02-01 05:00:00
Qual:	N
Current Action Lead:	St Perf

RCRA NonGen / NLR: Other Ascertainable Records

Date Form Received by Agency:	19800818
Handler Name:	SHAFER DISPLAYS INC

SHAFER DISPLAYS INC, 1325 PARK AVE, OMAHA, NE 68105 (Continued)

Handler Address:	1325 PARK AVE
Handler City,State,Zip:	OMAHA, NE 68105
EPA ID:	NED035144526
Contact Name:	DON C SHAFER
Contact Address:	PARK AVE
Contact City,State,Zip:	OMAHA, NE 68105
Contact Telephone:	402-346-6140
Contact Fax:	Not Reported
Contact Email:	Not Reported
Contact Title:	Not Reported
EPA Region:	07
Land Type:	Private
Federal Waste Generator Description:	Not a generator, verified
Non-Notifier:	Not Reported
Biennial Report Cycle:	Not Reported
Accessibility:	Not Reported
Active Site Indicator:	Not Reported
State District Owner:	Not Reported
State District:	Not Reported
Mailing Address:	PARK AVE
Mailing City,State,Zip:	OMAHA, NE 68105
Owner Name:	DON C SHAFER
Owner Type:	Private
Operator Name:	DON C SHAFER
Operator Type:	Private
Short-Term Generator Activity:	No
Importer Activity:	No
Mixed Waste Generator:	No
Transporter Activity:	No
Transfer Facility Activity:	No
Recycler Activity with Storage:	No
Small Quantity On-Site Burner Exemption:	No
Smelting Melting and Refining Furnace Exemption:	No
Underground Injection Control:	No
Off-Site Waste Receipt:	No
Universal Waste Indicator:	No
Universal Waste Destination Facility:	No
Federal Universal Waste:	No
Active Site Fed-Reg Treatment Storage and Disposal Facility:	Not Reported
Active Site Converter Treatment storage and Disposal Facility:	Not Reported
Active Site State-Reg Treatment Storage and Disposal Facility:	Not Reported
Active Site State-Reg Handler:	---
Federal Facility Indicator:	Not Reported
Hazardous Secondary Material Indicator:	NN
Sub-Part K Indicator:	Not Reported
Commercial TSD Indicator:	No

SHAFER DISPLAYS INC, 1325 PARK AVE, OMAHA, NE 68105 (Continued)

Treatment Storage and Disposal Type:	Not Reported
2018 GPRA Permit Baseline:	Not on the Baseline
2018 GPRA Renewals Baseline:	Not on the Baseline
Permit Renewals Workload Universe:	Not Reported
Permit Workload Universe:	Not Reported
Permit Progress Universe:	Not Reported
Post-Closure Workload Universe:	Not Reported
Closure Workload Universe:	Not Reported
202 GPRA Corrective Action Baseline:	No
Corrective Action Workload Universe:	No
Subject to Corrective Action Universe:	No
Non-TSDFs Where RCRA CA has Been Imposed Universe:	No
TSDFs Potentially Subject to CA Under 3004 (u)/(v) Universe:	No
TSDFs Only Subject to CA under Discretionary Auth Universe:	No
Corrective Action Priority Ranking:	No NCAPS ranking
Environmental Control Indicator:	No
Institutional Control Indicator:	No
Human Exposure Controls Indicator:	N/A
Groundwater Controls Indicator:	N/A
Operating TSDF Universe:	Not Reported
Full Enforcement Universe:	Not Reported
Significant Non-Complier Universe:	No
Unaddressed Significant Non-Complier Universe:	No
Addressed Significant Non-Complier Universe:	No
Significant Non-Complier With a Compliance Schedule Universe:	No
Financial Assurance Required:	Not Reported
Handler Date of Last Change:	20060628
Recognized Trader-Importer:	No
Recognized Trader-Exporter:	No
Importer of Spent Lead Acid Batteries:	No
Exporter of Spent Lead Acid Batteries:	No
Recycler Activity Without Storage:	Not Reported
Manifest Broker:	Not Reported
Sub-Part P Indicator:	No

Handler - Owner Operator:

Owner/Operator Indicator:	Owner
Owner/Operator Name:	DON C SHAFER
Legal Status:	Private
Date Became Current:	19800818
Date Ended Current:	Not Reported
Owner/Operator Address:	Not Reported
Owner/Operator City,State,Zip:	Not Reported

SHAFER DISPLAYS INC, 1325 PARK AVE, OMAHA, NE 68105 (Continued)

Owner/Operator Telephone:	Not Reported
Owner/Operator Telephone Ext:	Not Reported
Owner/Operator Fax:	Not Reported
Owner/Operator Email:	Not Reported
Owner/Operator Indicator:	Operator
Owner/Operator Name:	DON C SHAFER
Legal Status:	Private
Date Became Current:	19800818
Date Ended Current:	Not Reported
Owner/Operator Address:	Not Reported
Owner/Operator City,State,Zip:	Not Reported
Owner/Operator Telephone:	Not Reported
Owner/Operator Telephone Ext:	Not Reported
Owner/Operator Fax:	Not Reported
Owner/Operator Email:	Not Reported

Historic Generators:

Receive Date:	19800818
Handler Name:	SHAFER DISPLAYS INC
Federal Waste Generator Description:	Not a generator, verified
State District Owner:	Not Reported
Large Quantity Handler of Universal Waste:	No
Recognized Trader Importer:	No
Recognized Trader Exporter:	No
Spent Lead Acid Battery Importer:	No
Spent Lead Acid Battery Exporter:	No
Current Record:	Yes
Non Storage Recycler Activity:	Not Reported
Electronic Manifest Broker:	Not Reported

List of NAICS Codes and Descriptions:

NAICS Code:	33995
NAICS Description:	SIGN MANUFACTURING

Facility Has Received Notices of Violations:

Violations:	No Violations Found

Evaluation Action Summary:

Evaluations:	No Evaluations Found

HANSCOM PARK GARAGE 1325 PARK AVE, OMAHA, NE,			1013777956
▲ A3	SSW <1/10	(117 ft. / 0.022 mi.)	EDR Exclusive Records
	1 ft. Higher Elevation	1225 ft. Above Sea Level	

Worksheet:

EDR Hist Cleaner: EDR Exclusive Records

Year:	Name: / Type:
1926:	HANSCOM PARK GARAGE / LAUNDRIES-STEAM

DON SHAFER DISPLAY 1325 PARK AVE, OMAHA, NE, 68105			S111698811
▲ A4	SSW <1/10	(117 ft. / 0.022 mi.)	Lists of state- and tribal hazardous waste facilities
	1 ft. Higher Elevation	1225 ft. Above Sea Level	

Worksheet:

SHWS: Lists of state- and tribal hazardous waste facilities

Name:	DON SHAFER DISPLAY
Address:	1325 PARK AVE
City,State,Zip:	OMAHA, NE 68105
DEQ ID:	11172
Program Acronym:	SF
Directions to Facility:	N of NE Cnr Woolworth St & Park Ave, W of 29th St

HANSCOMIN PARK GARAGB 1327 PARK AVE, OMAHA, NE,			1013763611
▲ A5	SSW <1/10	(147 ft. / 0.028 mi.)	EDR Exclusive Records
	1 ft. Higher Elevation	1225 ft. Above Sea Level	

Worksheet:

EDR Hist Auto: EDR Exclusive Records

Year:	Name: / Type:
1931:	HANSCOMIN PARK GARAGB / AUTOMOBILE GARAGES
1936:	HANSCOM PARK GARAGE / AUTOMOBILE GARAGES

ACME RUG CLEANERS 1330 PARK AVE, OMAHA, NE,			1013782456
◆ A6	SSW <1/10	(195 ft. / 0.037 mi.)	EDR Exclusive Records
	3 ft. Lower Elevation	1221 ft. Above Sea Level	

Worksheet:

EDR Hist Cleaner: EDR Exclusive Records

Year:	Name: / Type:
1931:	ACME RUG CO / CARPET CLEANERS AND LAYERS

ACME RUG CLEANERS, 1330 PARK AVE, OMAHA, NE (Continued)

1936:	ACME RUG CLEANERS / CARPET CLEANERS AND LAYERS
1946:	ACME RUG CLEANERS / CARPET CLEANERS AND LAYERS

NATIONAL LAUNDRY 1331 PARK AVE, OMAHA, NE,			1013786455
◆ A7	S <1/10	(207 ft. / 0.039 mi.)	EDR Exclusive Records
	1 ft. Lower Elevation	1223 ft. Above Sea Level	

Worksheet:

EDR Hist Cleaner: EDR Exclusive Records

Year:	Name: / Type:
1931:	1331 33 NATIONAL LAUNDRY / LAUNDRIES-STEAM
1936:	NATIONAL LAUNDRY / LAUNDRIES-STEAM

EARL TAYLOR GARAGE 1331 PARK AVE, OMAHA, NE, 68105			1004331921
◆ A8	S <1/10	(207 ft. / 0.039 mi.)	Lists of state and tribal leaking storage tanks Other Ascertainable Records
	1 ft. Lower Elevation	1223 ft. Above Sea Level	

Worksheet:

LUST: Lists of state and tribal leaking storage tanks

Name:	NEON PRODUCT CO INC
Address:	1331 PARK AVE
City,State,Zip:	OMAHA, NE
Facility Status:	**NO FURTHER ACTION (INCIDENT CLOSED)**
Incident Type:	UNDERGROUND STORAGE TANK - REGULATED UNDER FEDERAL RULES
File Number:	AP3180
Owner/RP:	NEON PRODUCTS CO INC
SFM Num:	3180
Owner Mailing Address:	1331 PARK AVE
Owner Mailing City:	OMAHA
Owner Mailing State:	NE
Owner Mailing Zip:	68105
Discovery Date:	07/16/1990
Material Released:	UNKNOWN

Name:	NEON PRODUCT CO INC
Address:	1331 PARK AVE
City,State,Zip:	OMAHA, NE
Facility Status:	**NO FURTHER ACTION (INCIDENT CLOSED)**
Incident Type:	UNDERGROUND STORAGE TANK - REGULATED UNDER FEDERAL RULES
File Number:	AP3180
Owner/RP:	NEON PRODUCTS CO INC
SFM Num:	3180

EARL TAYLOR GARAGE, 1331 PARK AVE, OMAHA, NE 68105 (Continued)

Owner Mailing Address:	1331 PARK AVE
Owner Mailing City:	OMAHA
Owner Mailing State:	NE
Owner Mailing Zip:	68105
Discovery Date:	07/16/1990
Material Released:	UNKNOWN

NE NPDES: Other Ascertainable Records

Name:	EARL TAYLOR GARAGE
Address:	1331 PARK AVE
City,State,Zip:	OMAHA, NE 68105
Facility ID:	10519
Directions to Facility:	1 lot N of NE cnr Park Ave & Woolworth St
Program Acronym:	PCS
Permit:	Not Reported
Application Number:	Not Reported
Issued:	Not Reported
Expires:	Not Reported
Extended:	Not Reported

NATIONAL LAUNDRY 1333 PARK AVE, OMAHA, NE,			1013778474
◆ A9	S <1/10	(217 ft. / 0.041 mi.)	EDR Exclusive Records
	2 ft. Lower Elevation	1222 ft. Above Sea Level	

Worksheet:

EDR Hist Cleaner: EDR Exclusive Records

Year:	Name: / Type:
1926:	NATIONAL LAUNDRY / LAUNDRIES-STEAM
1931:	1331 33 NATIONAL LAUNDRY / LAUNDRIES-STEAM

ACME RUG CLEANERS 1334 PARK AVE, OMAHA, NE,			1013783864
◆ A10	SSW <1/10	(218 ft. / 0.041 mi.)	EDR Exclusive Records
	3 ft. Lower Elevation	1221 ft. Above Sea Level	

Worksheet:

EDR Hist Cleaner: EDR Exclusive Records

Year:	Name: / Type:
1926:	HINSHAW DRY CLNRS / CLEANERS AND DYERS
1926:	HINSHAW DRY CLNRS / CLOTHES PRESSERS, CLEANERS AND REPAIRERS
1931:	HINSHAW DRY CLNRS PLANTZ EDW / CLOTHES PRESSERS AND CLEANERS
1961:	ACME RUG CLEANERS / CARPET AND RUG CLEANERS

ACME RUG CLEANERS, 1334 PARK AVE, OMAHA, NE (Continued)

1965:	ACME RUG CLEANRES INC / CARPET AND RUG CLEANERS
1969:	ACME RUG CLEANERS INC / Carpet And Upholstery Cleaning
1970:	ACME RUG CLEANERS INC / CARPET AND RUG CLEANERS
1970:	ACME RUG CLEANERS INC / Carpet And Upholstery Cleaning
1975:	ACME RUG CLEANERS INC / CARPET AND RUG CLEANERS
1980:	ACME RUG CLEANERS INC / CARPET AND RUG CLEANERS
1985:	ACME RUG CLEANERS INC / Carpet And Upholstery Cleaning
1986:	ACME RUG CLEANERS INC / Carpet And Upholstery Cleaning
1987:	ACME RUG CLEANERS INC / Carpet And Upholstery Cleaning
1988:	ACME RUG CLEANERS INC / Carpet And Upholstery Cleaning
1989:	ACME RUG CLEANERS INC / Carpet And Upholstery Cleaning On Customer Premises
1990:	ACME RUG CLEANERS INC / CARPET AND RUG CLEANERS
1990:	ACME RUG CLEANERS INC / Carpet And Upholstery Cleaning On Customer Premises

ACME RUG CLEANERS 1336 PARK AVE, OMAHA, NE,			1013786513
◆ A11	SSW <1/10	(239 ft. / 0.045 mi.)	EDR Exclusive Records
	4 ft. Lower Elevation	1220 ft. Above Sea Level	

Worksheet:

EDR Hist Cleaner: EDR Exclusive Records

Year:	Name: / Type:
1941:	ACME RUG CLEANERS / CARPET CLEANERS AND LAYERS
1951:	ACME RUG CLEANERS / CARPET AND RUG CLEANERS
1956:	ACME RUG CLEANERS / CARPET AND RUG CLEANERS
1971:	ACME RUG CLEANERS INC / Carpet And Upholstery Cleaning
1972:	ACME RUG CLEANERS INC / Carpet And Upholstery Cleaning
1973:	ACME RUG CLEANERS INC / Carpet And Upholstery Cleaning
1974:	ACME RUG CLEANERS INC / Carpet And Upholstery Cleaning
1975:	ACME RUG CLEANERS INC / Carpet And Upholstery Cleaning
1976:	ACME RUG CLEANERS INC / Carpet And Upholstery Cleaning
1977:	ACME RUG CLEANERS INC / Carpet And Upholstery Cleaning
1978:	ACME RUG CLEANERS INC / Carpet And Upholstery Cleaning
1979:	ACME RUG CLEANERS INC / Carpet And Upholstery Cleaning
1980:	ACME RUG CLEANERS INC / Carpet And Upholstery Cleaning
1982:	ACME RUG CLEANERS INC / Carpet And Upholstery Cleaning
1983:	ACME RUG CLEANERS INC / Carpet And Upholstery Cleaning
1991:	ACME RUG CLEANERS INC / Carpet And Upholstery Cleaning On Customer Premises
1992:	ACME RUG CLEANERS INC / Carpet And Upholstery Cleaning On Customer Premises
1993:	ACME RUG CLEANERS INC / Carpet And Upholstery Cleaning On Customer Premises
1994:	ACME RUG CLEANERS INC / Carpet And Upholstery Cleaning On Customer Premises
1995:	ACME RUG CLEANERS INC / Carpet And Upholstery Cleaning On Customer Premises
1996:	ACME RUG CLEANERS / Carpet And Upholstery Cleaning On Customer Premises
1997:	ACME RUG CLEANERS / Carpet And Upholstery Cleaning On Customer Premises
1998:	ACME RUG CLEANERS / Carpet And Upholstery Cleaning On Customer Premises
1999:	ACME RUG CLEANERS / Carpet And Upholstery Cleaning On Customer Premises

ACME RUG CLEANERS, 1336 PARK AVE, OMAHA, NE (Continued)

2000:	ACME RUG CLEANERS / Carpet And Upholstery Cleaning On Customer Premises
2001:	ACME RUG CLEANERS / Carpet And Upholstery Cleaning On Customer Premises
2002:	ACME RUG CLEANERS / Carpet And Upholstery Cleaning On Customer Premises
2003:	ACME RUG CLEANERS / Carpet And Upholstery Cleaning On Customer Premises
2004:	ACME RUG CLEANERS / Carpet And Upholstery Cleaning On Customer Premises
2005:	ACME RUG CLEANERS / Carpet And Upholstery Cleaning On Customer Premises
2006:	ACME RUG CLEANERS / Carpet And Upholstery Cleaning On Customer Premises
2007:	ACME CARPET CO CARPET & RUG / CARPET & RUG CLEANERS
2007:	ACME RUG CLEANERS / Carpet And Upholstery Cleaning On Customer Premises
2008:	ACME RUG CLEANERS / Carpet And Upholstery Cleaning On Customer Premises
2009:	ACME RUG CLEANERS INC / Carpet And Upholstery Cleaning On Customer Premises
2010:	ACME RUG CLEANERS INC / Carpet And Upholstery Cleaning On Customer Premises
2011:	ACME RUG CLEANERS INC / Carpet And Upholstery Cleaning On Customer Premises
2012:	ACME RUG CLEANERS INC / Carpet And Upholstery Cleaning On Customer Premises
2013:	ACME RUG CLEANERS INC / Carpet And Upholstery Cleaning On Customer Premises

NORGE DISCOUNT CLEANERS 1344 PARK AVE, , NE, 68131			1013782562
◆ A12	SSW <1/10	(306 ft. / 0.058 mi.)	EDR Exclusive Records
	6 ft. Lower Elevation	1218 ft. Above Sea Level	

Worksheet:

EDR Hist Cleaner: EDR Exclusive Records

Year:	Name: / Type:
1965:	ARTS SELF SERVICE DRY / CLEANERS AND DYERS
1970:	NORGE DISCOUNT CLEANERS / CLEANERS AND DYERS

COMMONGOOD RECYCLING 1340 PARK AVENUE, OMAHA, NE, 68105			S121796113
◆ A13	SSW <1/10	(306 ft. / 0.058 mi.)	Local Lists of Landfill / Solid Waste Disposal Sites
	6 ft. Lower Elevation	1218 ft. Above Sea Level	

Worksheet:

SWRCY: Local Lists of Landfill / Solid Waste Disposal Sites

Name:	COMMONGOOD RECYCLING
Address:	1340 PARK AVENUE
City,State,Zip:	OMAHA, NE 68105
Mail Address:	Not Reported
Contact:	Not Reported
Facility Telephone:	Not Reported
Fax:	Not Reported
Email:	Not Reported
Hours of Operation:	Pick up days are Monday and Saturday.
Recycling:	,Commingled - Recycling,Glass,Metals,Paper,Plastic

COMMONGOOD RECYCLING, 1340 PARK AVENUE, OMAHA, NE 68105 (Continued)

Hazardous Waste:	,Aerosols & Pressurized Cylinders
E Scrap:	Not Reported
Other:	Not Reported

DALES 66 SERVICE 1349 PARK AVE, OMAHA, NE, 68105			1013756924
◆ A14	S <1/10	(307 ft. / 0.058 mi.)	EDR Exclusive Records
	5 ft. Lower Elevation	1219 ft. Above Sea Level	

Worksheet:

EDR Hist Auto: EDR Exclusive Records

Year:	Name: / Type:
1936:	ZUERLEIN LEO B FILL STA / GASOLINE AND OIL SERVICE STATIONS
1946:	KAVALEC RAYMOND L FILL STA / GASOLINE AND OIL SERVICE STATIONS
1951:	KAVALEC RAYMOND L GAS STA / GASOLINE STATIONS
1956:	KAVALEC RAYMOND L GAS STA / GASOLINE STATIONS
1970:	KAVALEC RAY 66 STATION / GASOLINE STATIONS
1971:	RAYS 66 SERVICE / Gasoline Service Stations
1975:	DALES 66 SERVICE / GASOLINE STATIONS
1976:	DALE 66 / Gasoline Service Stations
1977:	DALE 66 / Gasoline Service Stations
1978:	DALE 66 / Gasoline Service Stations
1979:	DALE 66 / Gasoline Service Stations
1980:	DALE 66 / Gasoline Service Stations

TERRY FROST LEASING 1349 PARK AVE, OMAHA, NE,			S106249698
◆ A15	S <1/10	(307 ft. / 0.058 mi.)	Lists of state and tribal leaking storage tanks
	5 ft. Lower Elevation	1219 ft. Above Sea Level	

Worksheet:

LUST: Lists of state and tribal leaking storage tanks

Name:	TERRY FROST LEASING
Address:	1349 PARK AVE
City,State,Zip:	OMAHA, NE
Facility Status:	**NO FURTHER ACTION (INCIDENT CLOSED)**
Incident Type:	UNDERGROUND STORAGE TANK - REGULATED UNDER FEDERAL RULES
File Number:	111989-TH-0710
Owner/RP:	TERRY FROST LEASING
SFM Num:	453
Owner Mailing Address:	711 N 108TH CT
Owner Mailing City:	OMAHA
Owner Mailing State:	NE
Owner Mailing Zip:	68154

TERRY FROST LEASING, 1349 PARK AVE, OMAHA, NE (Continued)

Discovery Date:	11/19/1989
Material Released:	GASOLINE
Name:	TERRY FROST LEASING
Address:	1349 PARK AVE
City,State,Zip:	OMAHA, NE
Facility Status:	**NO FURTHER ACTION (INCIDENT CLOSED)**
Incident Type:	UNDERGROUND STORAGE TANK - REGULATED UNDER FEDERAL RULES
File Number:	111989-TH-0710
Owner/RP:	TERRY FROST LEASING
SFM Num:	453
Owner Mailing Address:	711 N 108TH CT
Owner Mailing City:	OMAHA
Owner Mailing State:	NE
Owner Mailing Zip:	68154
Discovery Date:	11/19/1989
Material Released:	GASOLINE

PARK AVENUE COIN LAUNDRY 1127 PARK AVE, OMAHA, NE, 68105			1013785791
◆ 16	N <1/10	(338 ft. / 0.064 mi.)	EDR Exclusive Records
	3 ft. Lower Elevation	1221 ft. Above Sea Level	

Worksheet:

EDR Hist Cleaner: EDR Exclusive Records

Year:	Name: / Type:
1970:	ROYAL VENDING CO / LAUNDRIES-SELF SERVE
1975:	PARK AVENUE COIN LAUNDRY / LAUNDRIES-SELF SERVE
1980:	ROYAL VENDING SALES & SERV LAUN / LAUNDRY SUPPLIES AND EQUIPMENT DEALERS
1980:	PARK AVENUE COIN LAUNDRY / LAUNDRIES-SELF SERVE
1990:	ROYAL VENDING SALES & SERV LAUN / LAUNDRY SUPPLIES AND EQUIPMENT DEALERS
1990:	PARK AVENUE COIN LAUNDRY SELF S / LAUNDRIES-SELF SERVE

GOVERNMENT RECORDS SEARCHED / DATA CURRENCY TRACKING

St	Acronym	Full Name	Government Agency	Gov Date	Arvl. Date	Active Date
ENVIRONMENTAL RECORDS						
Federal NPL site list						
US	NPL	National Priority List	EPA	04/27/2022	05/05/2022	05/31/2022
US	Proposed NPL	Proposed National Priority List Sites	EPA	04/27/2022	05/05/2022	05/31/2022
US	NPL LIENS	Federal Superfund Liens	EPA	10/15/1991	02/02/1994	03/30/1994
Federal CERCLIS list						
US	SEMS	Superfund Enterprise Management System	EPA	04/27/2022	05/05/2022	05/31/2022
Federal RCRA CORRACTS facilities list						
US	CORRACTS	Corrective Action Report	EPA	02/28/2022	03/02/2022	03/17/2022
Federal RCRA TSD facilities list						
US	RCRA-TSDF	RCRA - Treatment, Storage and Disposal	Environmental Protection Agency	02/28/2022	03/02/2022	03/17/2022
Federal RCRA generators list						
US	RCRA-LQG	RCRA - Large Quantity Generators	Environmental Protection Agency	02/28/2022	03/02/2022	03/17/2022
US	RCRA-SQG	RCRA - Small Quantity Generators	Environmental Protection Agency	02/28/2022	03/02/2022	03/17/2022
US	RCRA-VSQG	RCRA - Very Small Quantity Generators (Formerly Conditionall	Environmental Protection Agency	02/28/2022	03/02/2022	03/17/2022
Federal institutional controls / engineering controls registries						
US	LUCIS	Land Use Control Information System	Department of the Navy	02/08/2022	02/11/2022	05/10/2022
US	US ENG CONTROLS	Engineering Controls Sites List	Environmental Protection Agency	02/21/2022	02/23/2022	05/24/2022
US	US INST CONTROLS	Institutional Controls Sites List	Environmental Protection Agency	02/21/2022	02/23/2022	05/24/2022
Federal ERNS list						
US	ERNS	Emergency Response Notification System	National Response Center, United States Coast	12/31/2021	03/01/2022	03/10/2022
State and tribal - equivalent CERCLIS						
NE	SHWS	Superfund State Program List	Dept. of Environmental Quality	12/09/2021	12/10/2021	03/01/2022
State and tribal landfill / solid waste disposal						
NE	SWF/LF	Licensed Landfill List	Department of Environmental Quality	09/09/2021	12/09/2021	03/01/2022
State and tribal leaking storage tank lists						
NE	LAST	Leaking Aboveground Storage Tank Sites	Department of Environmental Quality	01/04/2022	01/05/2022	03/23/2022
NE	LUST	Leaking Underground Storage Tank Sites	Department of Environmental Quality	01/04/2022	01/05/2022	03/23/2022
US	INDIAN LUST R10	Leaking Underground Storage Tanks on Indian Land	EPA Region 10	10/12/2021	11/15/2021	02/08/2022
US	INDIAN LUST R8	Leaking Underground Storage Tanks on Indian Land	EPA Region 8	10/12/2021	11/15/2021	02/08/2022
US	INDIAN LUST R7	Leaking Underground Storage Tanks on Indian Land	EPA Region 7	10/12/2021	11/15/2021	02/08/2022
US	INDIAN LUST R5	Leaking Underground Storage Tanks on Indian Land	EPA, Region 5	10/12/2021	11/15/2021	02/08/2022
US	INDIAN LUST R6	Leaking Underground Storage Tanks on Indian Land	EPA Region 6	10/12/2021	11/15/2021	02/08/2022
US	INDIAN LUST R1	Leaking Underground Storage Tanks on Indian Land	EPA Region 1	04/28/2021	06/11/2021	09/07/2021
US	INDIAN LUST R9	Leaking Underground Storage Tanks on Indian Land	Environmental Protection Agency	10/12/2021	11/15/2021	02/08/2022
US	INDIAN LUST R4	Leaking Underground Storage Tanks on Indian Land	EPA Region 4	05/28/2021	06/22/2021	09/20/2021

GOVERNMENT RECORDS SEARCHED / DATA CURRENCY TRACKING

St	Acronym	Full Name	Government Agency	Gov Date	Arvl. Date	Active Date
State and tribal registered storage tank lists						
NE	UST	Facility and Tank Data	Nebraska State Fire Marshal	12/17/2021	01/26/2022	04/20/2022
NE	AST	AST Data	State Fire Marshal	03/22/2021	03/23/2021	06/15/2021
US	INDIAN UST R4	Underground Storage Tanks on Indian Land	EPA Region 4	05/28/2021	06/22/2021	09/20/2021
US	INDIAN UST R9	Underground Storage Tanks on Indian Land	EPA Region 9	10/12/2021	11/15/2021	02/08/2022
US	INDIAN UST R8	Underground Storage Tanks on Indian Land	EPA Region 8	10/12/2021	11/15/2021	02/08/2022
US	INDIAN UST R7	Underground Storage Tanks on Indian Land	EPA Region 7	10/12/2021	11/15/2021	02/08/2022
US	INDIAN UST R10	Underground Storage Tanks on Indian Land	EPA Region 10	10/12/2021	11/15/2021	02/08/2022
US	INDIAN UST R1	Underground Storage Tanks on Indian Land	EPA, Region 1	10/14/2021	11/15/2021	02/08/2022
US	INDIAN UST R5	Underground Storage Tanks on Indian Land	EPA Region 5	04/06/2021	06/11/2021	09/07/2021
US	INDIAN UST R6	Underground Storage Tanks on Indian Land	EPA Region 6	10/12/2021	11/15/2021	02/08/2022
US	FEMA UST	Underground Storage Tank Listing	FEMA	10/14/2021	11/05/2021	02/01/2022
State and tribal institutional control / engineering control registries						
NE	INST CONTROL	Nebraska's Institutional Control Registry	Department of Environmental Quality	03/15/2021	03/23/2021	06/14/2021
State and tribal voluntary cleanup sites						
US	INDIAN VCP R1	Voluntary Cleanup Priority Listing	EPA, Region 1	07/27/2015	09/29/2015	02/18/2016
NE	VCP	RAPMA Sites	Department of Environmental Quality	03/15/2021	03/23/2021	06/14/2021
US	INDIAN VCP R7	Voluntary Cleanup Priority Lisitng	EPA, Region 7	03/20/2008	04/22/2008	05/19/2008
State and tribal Brownfields sites						
NE	BROWNFIELDS	Potential Brownfields Inventory Listing	Department of Environmental Quality	12/13/2021	12/13/2021	02/15/2022
Other Records						
US	CONSENT	Superfund (CERCLA) Consent Decrees	Department of Justice, Consent Decree Library	12/31/2021	01/14/2022	03/25/2022
US	ROD	Records Of Decision	EPA	04/27/2022	05/05/2022	05/31/2022
US	LIENS 2	CERCLA Lien Information	Environmental Protection Agency	04/27/2022	05/05/2022	05/31/2022
US	DEBRIS REGION 9	Torres Martinez Reservation Illegal Dump Site Locations	EPA, Region 9	01/12/2009	05/07/2009	09/21/2009
NE	SWRCY	Recycling Resource Directory	Department of Environmental Quality	03/02/2022	03/02/2022	05/27/2022
NE	HIST UST	Underground Storage Tank Database Listing	State Fire Marshal	02/28/2005	09/01/2006	10/11/2006
NE	HIST AST	Aboveground Storage Tank Database Listing	State Fire Marshal	10/19/2004	09/01/2006	10/11/2006
US	US HIST CDL	National Clandestine Laboratory Register	Drug Enforcement Administration	02/22/2022	02/23/2022	05/10/2022
US	US FIN ASSUR	Financial Assurance Information	Environmental Protection Agency	12/13/2021	12/17/2021	03/17/2022
US	COAL ASH DOE	Steam-Electric Plant Operation Data	Department of Energy	12/31/2020	11/30/2021	02/22/2022
US	FUSRAP	Formerly Utilized Sites Remedial Action Program	Department of Energy	07/26/2021	07/27/2021	10/22/2021
US	2020 COR ACTION	2020 Corrective Action Program List	Environmental Protection Agency	09/30/2017	05/08/2018	07/20/2018
US	LEAD SMELTER 1	Lead Smelter Sites	Environmental Protection Agency	04/27/2022	05/05/2022	05/31/2022
US	COAL ASH EPA	Coal Combustion Residues Surface Impoundments List	Environmental Protection Agency	01/12/2017	03/05/2019	11/11/2019
US	LEAD SMELTER 2	Lead Smelter Sites	American Journal of Public Health	04/05/2001	10/27/2010	12/02/2010
US	EPA WATCH LIST	EPA WATCH LIST	Environmental Protection Agency	08/30/2013	03/21/2014	06/17/2014
US	US AIRS (AFS)	Aerometric Information Retrieval System Facility Subsystem (	EPA	10/12/2016	10/26/2016	02/03/2017
US	US AIRS MINOR	Air Facility System Data	EPA	10/12/2016	10/26/2016	02/03/2017
US	PCB TRANSFORMER	PCB Transformer Registration Database	Environmental Protection Agency	09/13/2019	11/06/2019	02/10/2020
US	SCRD DRYCLEANERS	State Coalition for Remediation of Drycleaners Listing	Environmental Protection Agency	01/01/2017	02/03/2017	04/07/2017
US	Delisted NPL	National Priority List Deletions	EPA	04/27/2022	05/05/2022	05/31/2022

GOVERNMENT RECORDS SEARCHED / DATA CURRENCY TRACKING

St	Acronym	Full Name	Government Agency	Gov Date	Arvl. Date	Active Date
US	SEMS-ARCHIVE	Superfund Enterprise Management System Archive	EPA	04/27/2022	05/05/2022	05/31/2022
US	RCRA NonGen / NLR	RCRA - Non Generators / No Longer Regulated	Environmental Protection Agency	02/28/2022	03/02/2022	03/17/2022
US	HMIRS	Hazardous Materials Information Reporting System	U.S. Department of Transportation	12/15/2021	12/16/2021	03/10/2022
US	DOT OPS	Incident and Accident Data	Department of Transporation, Office of Pipeli	01/02/2020	01/28/2020	04/17/2020
US	US CDL	Clandestine Drug Labs	Drug Enforcement Administration	02/22/2022	02/23/2022	05/10/2022
US	US BROWNFIELDS	A Listing of Brownfields Sites	Environmental Protection Agency	02/23/2022	03/10/2022	03/10/2022
US	DOD	Department of Defense Sites	USGS	06/07/2021	07/13/2021	03/09/2022
US	FEDLAND	Federal and Indian Lands	U.S. Geological Survey	04/02/2018	04/11/2018	11/06/2019
US	FUDS	Formerly Used Defense Sites	U.S. Army Corps of Engineers	12/01/2021	02/15/2022	05/10/2022
US	UMTRA	Uranium Mill Tailings Sites	Department of Energy	08/30/2019	11/15/2019	01/28/2020
US	ODI	Open Dump Inventory	Environmental Protection Agency	06/30/1985	08/09/2004	09/17/2004
US	MINES VIOLATIONS	MSHA Violation Assessment Data	DOL, Mine Safety & Health Admi	03/21/2022	03/22/2022	03/25/2022
US	US MINES	Mines Master Index File	Department of Labor, Mine Safety and Health A	02/01/2022	02/23/2022	05/24/2022
US	US MINES 2	Ferrous and Nonferrous Metal Mines Database Listing	USGS	05/06/2020	05/27/2020	08/13/2020
US	US MINES 3	Active Mines & Mineral Plants Database Listing	USGS	04/14/2011	06/08/2011	09/13/2011
US	PRP	Potentially Responsible Parties	EPA	01/25/2022	02/03/2022	02/25/2022
US	TRIS	Toxic Chemical Release Inventory System	EPA	12/31/2018	08/14/2020	11/04/2020
US	TSCA	Toxic Substances Control Act	EPA	12/31/2016	06/17/2020	09/10/2020
US	FTTS	FIFRA/ TSCA Tracking System - FIFRA (Federal Insecticide, Fu	EPA/Office of Prevention, Pesticides and Toxi	04/09/2009	04/16/2009	05/11/2009
US	FTTS INSP	FIFRA/ TSCA Tracking System - FIFRA (Federal Insecticide, Fu	EPA	04/09/2009	04/16/2009	05/11/2009
US	HIST FTTS	FIFRA/TSCA Tracking System Administrative Case Listing	Environmental Protection Agency	10/19/2006	03/01/2007	04/10/2007
US	HIST FTTS INSP	FIFRA/TSCA Tracking System Inspection & Enforcement Case Lis	Environmental Protection Agency	10/19/2006	03/01/2007	04/10/2007
US	SSTS	Section 7 Tracking Systems	EPA	01/19/2022	01/19/2022	04/11/2022
US	ICIS	Integrated Compliance Information System	Environmental Protection Agency	11/18/2016	11/23/2016	02/10/2017
US	PADS	PCB Activity Database System	EPA	01/20/2022	01/20/2022	03/25/2022
US	MLTS	Material Licensing Tracking System	Nuclear Regulatory Commission	07/29/2021	08/24/2021	11/19/2021
US	RADINFO	Radiation Information Database	Environmental Protection Agency	07/01/2019	07/01/2019	09/23/2019
US	FINDS	Facility Index System/Facility Registry System	EPA	05/13/2022	05/18/2022	05/31/2022
US	RAATS	RCRA Administrative Action Tracking System	EPA	04/17/1995	07/03/1995	08/07/1995
US	RMP	Risk Management Plans	Environmental Protection Agency	04/27/2022	05/04/2022	05/10/2022
US	BRS	Biennial Reporting System	EPA/NTIS	12/31/2019	03/02/2022	03/25/2022
US	PWS	Public Water System Data	EPA	12/17/2013	01/09/2014	10/15/2014
US	INDIAN RESERV	Indian Reservations	USGS	12/31/2014	07/14/2015	01/10/2017
US	INDIAN ODI	Report on the Status of Open Dumps on Indian Lands	Environmental Protection Agency	12/31/1998	12/03/2007	01/24/2008
US	IHS OPEN DUMPS	Open Dumps on Indian Land	Department of Health & Human Serivces, Indian	04/01/2014	08/06/2014	01/29/2015
US	ABANDONED MINES	Abandoned Mines	Department of Interior	12/14/2021	12/15/2021	03/10/2022
NE	AIRS	Air State Program List	Department of Environmental Quality	12/09/2021	12/10/2021	03/01/2022
NE	ASBESTOS	Asbestos Notification Listing	Department of Health & Human Services	01/31/2022	02/01/2022	04/20/2022
NE	DRYCLEANERS	Drycleaner Facility Listing	Department of Environmental Quality	12/09/2021	12/09/2021	03/01/2022
NE	Financial Assurance	Financial Assurance Information Listing	Department of Environmental Quality	12/01/2021	12/13/2021	03/02/2022
NE	NPDES	Wastewater Database Listing	Department of Environmental Quality	02/25/2022	02/28/2022	03/09/2022
NE	SPILLS	Surface Spill List	Department of Environmental Quality	01/04/2022	01/05/2022	03/23/2022
NE	SPILLS 80	SPILLS80 data from FirstSearch	FirstSearch	04/15/2003	01/03/2013	03/06/2013
NE	SPILLS 90	SPILLS90 data from FirstSearch	FirstSearch	10/09/2012	01/03/2013	03/06/2013
NE	TIER 2	Tier 2 Facility Listing	Department of Environmental Quality	12/31/2020	06/01/2021	08/23/2021
NE	UIC	Undergound Injection Control Database	Department of Environmental Quality	01/25/2022	01/26/2022	04/20/2022
US	ECHO	Enforcement & Compliance History Information	Environmental Protection Agency	01/01/2022	01/04/2022	01/10/2022

GOVERNMENT RECORDS SEARCHED / DATA CURRENCY TRACKING

St	Acronym	Full Name	Government Agency	Gov Date	Arvl. Date	Active Date
NE	PFAS	PFAS Site Contamination Listing	Department of Environment & Energy	06/30/2017	02/07/2020	03/11/2020
US	DOCKET HWC	Hazardous Waste Compliance Docket Listing	Environmental Protection Agency	05/06/2021	05/21/2021	08/11/2021
US	MINES MRDS	Mineral Resources Data System	USGS	04/06/2018	10/21/2019	10/24/2019
US	FUELS PROGRAM	EPA Fuels Program Registered Listing	EPA	02/17/2022	02/17/2022	05/10/2022
US	FEDERAL FACILITY	Federal Facility Site Information listing	Environmental Protection Agency	05/25/2021	06/24/2021	09/20/2021
US	UXO	Unexploded Ordnance Sites	Department of Defense	12/31/2020	01/11/2022	02/14/2022

HISTORICAL USE RECORDS

US	EDR MGP	EDR Proprietary Manufactured Gas Plants	EDR, Inc.			
US	EDR Hist Auto	EDR Exclusive Historical Auto Stations	EDR, Inc.			
US	EDR Hist Cleaner	EDR Exclusive Historical Cleaners	EDR, Inc.			
NE	RGA HWS	Recovered Government Archive State Hazardous Waste Facilitie	Department of Environmental Quality		07/01/2013	01/03/2014
NE	RGA LUST	Recovered Government Archive Leaking Underground Storage Tan	Department of Environmental Quality		07/01/2013	01/03/2014

STREET AND ADDRESS INFORMATION

© 2015 TomTom North America, Inc. All rights reserved. This material is proprietary and the subject of copyright protection and other intellectual property rights owned by or licensed to Tele Atlas North America, Inc. The use of this material is subject to the terms of a license agreement. You will be held liable for any unauthorized copying or disclosure of this material.

APPENDIX E

EDR ENVIRONMENTAL LIEN AND AUL SEARCH

INCOMMON APARTMENTS
2911 POPPLETON AVE
OMAHA, NE 68105

Inquiry Number: 7007039.7S
JUNE 6, 2022

EDR Environmental Lien and AUL Search

6 Armstrong Road, 4th floor
Shelton, CT 06484
Toll Free: 800.352.0050
www.edrnet.com

EDR Environmental Lien and AUL Search

The EDR Environmental Lien Search Report provides results from a search of available current land title records for environmental cleanup liens and other activity and use limitations, such as engineering controls and institutional controls.

A network of professional, trained researchers, following established procedures, uses client supplied address information to:

- search for parcel information and/or legal description;
- search for ownership information;
- research official land title documents recorded at jurisdictional agencies such as recorders' offices, registries of deeds, county clerks' offices, etc.;
- access a copy of the deed;
- search for environmental encumbering instrument(s) associated with the deed;
- provide a copy of any environmental encumbrance(s) based upon a review of key words in the instrument(s) (title, parties involved, and description); and
- provide a copy of the deed or cite documents reviewed.

Thank you for your business.
Please contact EDR at 1-800-352-0050
with any questions or comments.

Disclaimer - Copyright and Trademark Notice

This report was prepared for the use of Environmental Data Resources, Inc., and AFX Research, LLC. (AFX) exclusively. This report is neither a guarantee of title, a commitment to insure, or a policy of title insurance. **NO WARRANTY, EXPRESSED OR IMPLIED, IS MADE WHATSOEVER IN CONNECTION WTH THIS REPORT**. Environmental Data Resources, Inc. (EDR) and AFX exclusively specifically disclaim the making of any such warranties, including without limitation, merchantability or fitness for a particular use or purpose. The information contained in this report is retrieved as it is recorded from the various agencies that make it available. The total liability is limited to the fee paid for this report.

Copyright 2022 by Environmental Data Resources, Inc. All rights reserved. Reproduction in any media or format, in whole or in part, of any report or map of Environmental Data Resources, Inc., or its affiliates, is prohibited without prior written permission.

EDR and its logos are trademarks of Environmental Data Resources, Inc. or its affiliates. All other trademarks used herein are the property of their respective owners.

EDR Environmental Lien and AUL Search

TARGET PROPERTY INFORMATION

ADDRESS

INCOMMON APARTMENTS
2911 POPPLETON AVE
OMAHA, NE 68105

RESEARCH SOURCE

Source 1:	DOUGLAS COUNTY RECORDER'S OFFICE
Source 2:	NEBRASKA DEPARTMENT OF ENVIRONMENTAL QUALITY
Source 3:	UNITED STATES ENVIRONMENTAL PROTECTION AGENCY

PROPERTY INFORMATION

Legal Description:	HANSCOM PLACE LOT 1 BLOCK 12 50 X 142
Current Owner:	PBPM, LLC AND TUDANS ENPETE PROPERTIES, LLC
Property Identifiers:	3797-0002-12
	1237970002
Comments:	NA

Deed 1

Type of Deed:	WARRANTY DEED
Title is vested in:	PBPM, LLC AND TUDANS ENPETE PROPERTIES, LLC
Title received from:	ROBERT M. RYAN, II & ANDREA RYAN, HUSBAND AND WIFE
Date Executed:	06/07/2021
Date Recorded:	06/09/2021
Book:	NA
Page:	NA
Volume:	NA
Instrument#:	2021075605
Docket:	NA
Land Record Comments:	NA
Miscellaneous Comments:	NA

EDR Environmental Lien and AUL Search

ENVIRONMENTAL LIEN

Environmental Lien: Found ☐ Not Found ☒

Comments: NONE IDENTIFIED.

OTHER ACTIVITY AND USE LIMITATIONS (AULS)

Other AUL's: Found ☐ Not Found ☒

Comments: NONE IDENTIFIED.

EDR Environmental Lien and AUL Search

MISCELLANEOUS

Comments: NONE IDENTIFIED.

DEED Inst. # 2021075605, Pg: 1 of 3 Rec Date: 06/09/2021 11:15:54.423
Fee Received: $22.00 NE Documentary Stamp Tax Fee:$1,935.00 Electronically Recorded By: NR
Douglas County, NE Assessor/Register of Deeds DIANE L. BATTIATO

Return To:
DRI Title & Escrow
13057 West Center Rd, Suite 1
Omaha, NE 68144-3723

2116791

WARRANTY DEED

KNOW ALL MEN BY THESE PRESENTS THAT

RMR Property Group, LLC, a Nebraska limited liability company as to Parcels 1 and 2 and Robert M. Ryan, II and Andrea Ryan, husband and wifeas to Parcels 3 and 4

herein called the grantor whether one or more, in consideration of One Dollar and other valuable consideration received from grantee, do hereby grant, bargain, sell, convey and confirm unto

PBPM, LLC, a Nebraska limited liability company and Tudans Enpete Properties, LLC, a Nerbaska limited liability company

herein called the grantee whether one or more, the following described real property in Douglas County, Nebraska, more particularly described as follows;

Parcel 1: The East 142 feet of Lot 2, Block 12, Hanscom Place, an addition to the City of Omaha, as surveyed, platted, and recorded in Douglas County, Nebraska.

Parcel 2: The East 142 feet of Lot 3, Block 12, Hanscom Place, an addition to the City of Omaha, as surveyed, platted, and recorded in Douglas County, Nebraska.

Parcel 3: Lot 1, Block 12, Hanscom Place, an addition to the City of Omaha, as surveyed, platted, and recorded in Douglas County, Nebraska.

Parcel 4: The North 1 foot of the West 142 feet of Lot 18 and the West 142 feet of Lots 19, 20, 21, and 22, Block 12, Hanscom Place, an addition to the City of Omaha, as surveyed, platted, and recorded in Douglas County, Nebraska.

To have and to hold the above described premises together with all tenements, hereditaments and appurtenances thereto belonging unto the grantee and to grantee's heirs and assigns forever.

And the grantor does hereby covenant with the grantee and with grantee's heirs and assigns that grantor is lawfully seized of said premises; that they are free from encumbrance except

covenants, easements and restrictions of record, if any; and free from all regular taxes and special assessments, except those levied or assessed subsequent to date hereof; that grantor has good right and lawful authority to convey the same; and that grantor warrants and will defend the title to said premises against the lawful claims of all persons whomsoever.

Executed this 7th day of June, 2021.

RMR Property Group, LLC, a Nebraska limited liability company

BY: _____
Robert M. Ryan, II
Sole Member

_____
Robert M. Ryan, II

_____
Andrea Ryan

STATE OF NEBRASKA

COUNTY OF DOUGLAS

The foregoing instrument was acknowledged before me on this 7th day of June, 2021, by Robert M. Ryan II as Sole Member of RMR Property Group LLC, a Nebraska limited liability company, on behalf of the company and Robert M. Ryan II ~~and Andrea Ryan~~.

_____
Notary Public

GENERAL NOTARY - State of Nebraska
MITCHELL J. THIEL
My Comm. Exp. February 23, 2025

covenants, easements and restrictions of record, if any; and free from all regular taxes and special assessments, except those levied or assessed subsequent to date hereof; that grantor has good right and lawful authority to convey the same; and that grantor warrants and will defend the title to said premises against the lawful claims of all persons whomsoever.

Executed this 7th day of June, 2021.

Robert M. Ryan, II

Andrea Murante Ryan

Andrea Ryan

STATE OF ~~NEBRASKA~~ Texas

COUNTY OF ~~DOUGLAS~~ Tarrant AMR

The foregoing instrument was acknowledged before me on this 7th day of June, 2021, by Andrea Ryan.

Notary Public

John D Clark

ID NUMBER
132409179
COMMISSION EXPIRES
March 18, 2024

Notarized online using audio-video communication

INCOMMON APARTMENTS
1306 S 29TH ST
OMAHA, NE 68105

Inquiry Number: 7007039.7S
JUNE 6, 2022

EDR Environmental Lien and AUL Search

6 Armstrong Road, 4th floor
Shelton, CT 06484
Toll Free: 800.352.0050
www.edrnet.com

EDR Environmental Lien and AUL Search

The EDR Environmental Lien Search Report provides results from a search of available current land title records for environmental cleanup liens and other activity and use limitations, such as engineering controls and institutional controls.

A network of professional, trained researchers, following established procedures, uses client supplied address information to:

- search for parcel information and/or legal description;
- search for ownership information;
- research official land title documents recorded at jurisdictional agencies such as recorders' offices, registries of deeds, county clerks' offices, etc.;
- access a copy of the deed;
- search for environmental encumbering instrument(s) associated with the deed;
- provide a copy of any environmental encumbrance(s) based upon a review of key words in the instrument(s) (title, parties involved, and description); and
- provide a copy of the deed or cite documents reviewed.

Thank you for your business.
Please contact EDR at 1-800-352-0050
with any questions or comments.

Disclaimer - Copyright and Trademark Notice

This report was prepared for the use of Environmental Data Resources, Inc., and AFX Research, LLC. (AFX) exclusively. This report is neither a guarantee of title, a commitment to insure, or a policy of title insurance. **NO WARRANTY, EXPRESSED OR IMPLIED, IS MADE WHATSOEVER IN CONNECTION WTH THIS REPORT**. Environmental Data Resources, Inc. (EDR) and AFX exclusively specifically disclaim the making of any such warranties, including without limitation, merchantability or fitness for a particular use or purpose. The information contained in this report is retrieved as it is recorded from the various agencies that make it available. The total liability is limited to the fee paid for this report.

Copyright 2022 by Environmental Data Resources, Inc. All rights reserved. Reproduction in any media or format, in whole or in part, of any report or map of Environmental Data Resources, Inc., or its affiliates, is prohibited without prior written permission.

EDR and its logos are trademarks of Environmental Data Resources, Inc. or its affiliates. All other trademarks used herein are the property of their respective owners.

EDR Environmental Lien and AUL Search

TARGET PROPERTY INFORMATION

ADDRESS

INCOMMON APARTMENTS
1306 S 29TH ST
OMAHA, NE 68105

RESEARCH SOURCE

Source 1: DOUGLAS COUNTY RECORDER'S OFFICE

Source 2: NEBRASKA DEPARTMENT OF ENVIRONMENTAL QUALITY

Source 3: UNITED STATES ENVIRONMENTAL PROTECTION AGENCY

PROPERTY INFORMATION

Legal Description:	HANSCOM PLACE LOT 2 BLOCK 12 E 142 FT 50 X 142
Current Owner:	PBPM, LLC, A NEBRASKA LIMITED LIABILITY COMPANY AND TUDANS ENPETE PROPERTIES, LLC, A NEBRASKA LIMITED LIABILITY COMPANY
Property Identifiers:	3799-0000-12 1237990000
Comments:	NA

Deed 1

Type of Deed:	WARRANTY DEED
Title is vested in:	PBPM, LLC, A NEBRASKA LIMITED LIABILITY COMPANY AND TUDANS ENPETE PROPERTIES, LLC, A NEBRASKA LIMITED LIABILITY COMPANY
Title received from:	RMR PROPERTY GROUP, LLC, A NEBRASKA LIMITED LIABILITY COMPANY AND ROBERT M. RYAN, II AND ANDREA RYAN, HUSBAND AND WIFE
Date Executed:	06/07/2021
Date Recorded:	06/09/2021
Book:	NA
Page:	NA
Volume:	NA
Instrument#:	2021075605
Docket:	NA
Land Record Comments:	NA
Miscellaneous Comments:	NA

EDR Environmental Lien and AUL Search

ENVIRONMENTAL LIEN

Environmental Lien: Found ☐ Not Found ☒

Comments: NONE IDENTIFIED.

OTHER ACTIVITY AND USE LIMITATIONS (AULS)

Other AUL's: Found ☐ Not Found ☒

Comments: NONE IDENTIFIED.

EDR Environmental Lien and AUL Search

MISCELLANEOUS

Comments: NONE IDENTIFIED.

DEED Inst. # 2021075605, Pg: 1 of 3 Rec Date: 06/09/2021 11:15:54.423
Fee Received: $22.00 NE Documentary Stamp Tax Fee:$1,935.00 Electronically Recorded By: NR
Douglas County, NE Assessor/Register of Deeds DIANE L. BATTIATO

Return To:
DRI Title & Escrow
13057 West Center Rd, Suite 1
Omaha, NE 68144-3723

2116791

WARRANTY DEED

KNOW ALL MEN BY THESE PRESENTS THAT

RMR Property Group, LLC, a Nebraska limited liability company as to Parcels 1 and 2 and Robert M. Ryan, II and Andrea Ryan, husband and wifeas to Parcels 3 and 4

herein called the grantor whether one or more, in consideration of One Dollar and other valuable consideration received from grantee, do hereby grant, bargain, sell, convey and confirm unto

PBPM, LLC, a Nebraska limited liability company and Tudans Enpete Properties, LLC, a Nerbaska limited liability company

herein called the grantee whether one or more, the following described real property in Douglas County, Nebraska, more particularly described as follows;

Parcel 1: The East 142 feet of Lot 2, Block 12, Hanscom Place, an addition to the City of Omaha, as surveyed, platted, and recorded in Douglas County, Nebraska.

Parcel 2: The East 142 feet of Lot 3, Block 12, Hanscom Place, an addition to the City of Omaha, as surveyed, platted, and recorded in Douglas County, Nebraska.

Parcel 3: Lot 1, Block 12, Hanscom Place, an addition to the City of Omaha, as surveyed, platted, and recorded in Douglas County, Nebraska.

Parcel 4: The North 1 foot of the West 142 feet of Lot 18 and the West 142 feet of Lots 19, 20, 21, and 22, Block 12, Hanscom Place, an addition to the City of Omaha, as surveyed, platted, and recorded in Douglas County, Nebraska.

To have and to hold the above described premises together with all tenements, hereditaments and appurtenances thereto belonging unto the grantee and to grantee's heirs and assigns forever.

And the grantor does hereby covenant with the grantee and with grantee's heirs and assigns that grantor is lawfully seized of said premises; that they are free from encumbrance except

covenants, easements and restrictions of record, if any; and free from all regular taxes and special assessments, except those levied or assessed subsequent to date hereof; that grantor has good right and lawful authority to convey the same; and that grantor warrants and will defend the title to said premises against the lawful claims of all persons whomsoever.

Executed this 7th day of June, 2021.

RMR Property Group, LLC, a Nebraska limited liability company

BY: _____
Robert M. Ryan, II
Sole Member

_____
Robert M. Ryan, II

_____
Andrea Ryan

STATE OF NEBRASKA

COUNTY OF DOUGLAS

The foregoing instrument was acknowledged before me on this 7th day of June, 2021, by Robert M. Ryan II as Sole Member of RMR Property Group LLC, a Nebraska limited liability company, on behalf of the company and Robert M. Ryan II ~~and Andrea Ryan~~.

_____
Notary Public

GENERAL NOTARY - State of Nebraska
MITCHELL J. THIEL
My Comm. Exp. February 23, 2025

covenants, easements and restrictions of record, if any; and free from all regular taxes and special assessments, except those levied or assessed subsequent to date hereof; that grantor has good right and lawful authority to convey the same; and that grantor warrants and will defend the title to said premises against the lawful claims of all persons whomsoever.

Executed this 7th day of June, 2021.

Robert M. Ryan, II

Andrea Murante Ryan

Andrea Ryan

STATE OF ~~NEBRASKA~~ Texas

COUNTY OF ~~DOUGLAS~~ Tarrant AMR

The foregoing instrument was acknowledged before me on this 7th day of June, 2021, by Andrea Ryan.

Notary Public

John D Clark

ID NUMBER
132409179
COMMISSION EXPIRES
March 18, 2024

Notarized online using audio-video communication

INCOMMON APARTMENTS
1310 S 29TH ST
OMAHA, NE 68105

Inquiry Number: 7007039.7S
JUNE 6, 2022

EDR Environmental Lien and AUL Search

6 Armstrong Road, 4th floor
Shelton, CT 06484
Toll Free: 800.352.0050
www.edrnet.com

EDR Environmental Lien and AUL Search

The EDR Environmental Lien Search Report provides results from a search of available current land title records for environmental cleanup liens and other activity and use limitations, such as engineering controls and institutional controls.

A network of professional, trained researchers, following established procedures, uses client supplied address information to:

- search for parcel information and/or legal description;
- search for ownership information;
- research official land title documents recorded at jurisdictional agencies such as recorders' offices, registries of deeds, county clerks' offices, etc.;
- access a copy of the deed;
- search for environmental encumbering instrument(s) associated with the deed;
- provide a copy of any environmental encumbrance(s) based upon a review of key words in the instrument(s) (title, parties involved, and description); and
- provide a copy of the deed or cite documents reviewed.

Thank you for your business.
Please contact EDR at 1-800-352-0050
with any questions or comments.

Disclaimer - Copyright and Trademark Notice

This report was prepared for the use of Environmental Data Resources, Inc., and AFX Research, LLC. (AFX) exclusively. This report is neither a guarantee of title, a commitment to insure, or a policy of title insurance. **NO WARRANTY, EXPRESSED OR IMPLIED, IS MADE WHATSOEVER IN CONNECTION WTH THIS REPORT**. Environmental Data Resources, Inc. (EDR) and AFX exclusively specifically disclaim the making of any such warranties, including without limitation, merchantability or fitness for a particular use or purpose. The information contained in this report is retrieved as it is recorded from the various agencies that make it available. The total liability is limited to the fee paid for this report.

Copyright 2022 by Environmental Data Resources, Inc. All rights reserved. Reproduction in any media or format, in whole or in part, of any report or map of Environmental Data Resources, Inc., or its affiliates, is prohibited without prior written permission.

EDR and its logos are trademarks of Environmental Data Resources, Inc. or its affiliates. All other trademarks used herein are the property of their respective owners.

EDR Environmental Lien and AUL Search

TARGET PROPERTY INFORMATION

ADDRESS

INCOMMON APARTMENTS
1310 S 29TH ST
OMAHA, NE 68105

RESEARCH SOURCE

Source 1: DOUGLAS COUNTY RECORDER'S OFFICE

Source 2: NEBRASKA DEPARTMENT OF ENVIRONMENTAL QUALITY

Source 3: UNITED STATES ENVIRONMENTAL PROTECTION AGENCY

PROPERTY INFORMATION

Legal Description:	HANSCOM PLACE LOT 3 BLOCK 12 E 142 FT 50 X 142
Current Owner:	PBPM, LLC, A NEBRASKA LIMITED LIABILITY COMPANY AND TUDANS ENPETE PROPERTIES, LLC, A NEBRASKA LIMITED LIABILITY COMPANY
Property Identifiers:	3800-0000-12 1238000000
Comments:	NA

Deed 1

Type of Deed:	WARRANTY DEED
Title is vested in:	PBPM, LLC, A NEBRASKA LIMITED LIABILITY COMPANY AND TUDANS ENPETE PROPERTIES, LLC, A NEBRASKA LIMITED LIABILITY COMPANY
Title received from:	RMR PROPERTY GROUP, LLC, A NEBRASKA LIMITED LIABILITY COMPANY AND ROBERT M. RYAN, II AND ANDREA RYAN, HUSBAND AND WIFE
Date Executed:	06/07/2021
Date Recorded:	06/09/2021
Book:	NA
Page:	NA
Volume:	NA
Instrument#:	2021075605
Docket:	NA
Land Record Comments:	NA
Miscellaneous Comments:	NA

EDR Environmental Lien and AUL Search

ENVIRONMENTAL LIEN

Environmental Lien: Found ☐ Not Found ☒

Comments: NONE IDENTIFIED.

OTHER ACTIVITY AND USE LIMITATIONS (AULS)

Other AUL's: Found ☐ Not Found ☒

Comments: NONE IDENTIFIED.

EDR Environmental Lien and AUL Search

MISCELLANEOUS

Comments: NONE IDENTIFIED.

DEED Inst. # 2021075605, Pg: 1 of 3 Rec Date: 06/09/2021 11:15:54.423
Fee Received: $22.00 NE Documentary Stamp Tax Fee:$1,935.00 Electronically Recorded By: NR
Douglas County, NE Assessor/Register of Deeds DIANE L. BATTIATO

Return To:
DRI Title & Escrow
13057 West Center Rd, Suite 1
Omaha, NE 68144-3723

2116791

WARRANTY DEED

KNOW ALL MEN BY THESE PRESENTS THAT

RMR Property Group, LLC, a Nebraska limited liability company as to Parcels 1 and 2 and Robert M. Ryan, II and Andrea Ryan, husband and wifeas to Parcels 3 and 4

herein called the grantor whether one or more, in consideration of One Dollar and other valuable consideration received from grantee, do hereby grant, bargain, sell, convey and confirm unto

PBPM, LLC, a Nebraska limited liability company and Tudans Enpete Properties, LLC, a Nerbaska limited liability company

herein called the grantee whether one or more, the following described real property in Douglas County, Nebraska, more particularly described as follows;

Parcel 1: The East 142 feet of Lot 2, Block 12, Hanscom Place, an addition to the City of Omaha, as surveyed, platted, and recorded in Douglas County, Nebraska.

Parcel 2: The East 142 feet of Lot 3, Block 12, Hanscom Place, an addition to the City of Omaha, as surveyed, platted, and recorded in Douglas County, Nebraska.

Parcel 3: Lot 1, Block 12, Hanscom Place, an addition to the City of Omaha, as surveyed, platted, and recorded in Douglas County, Nebraska.

Parcel 4: The North 1 foot of the West 142 feet of Lot 18 and the West 142 feet of Lots 19, 20, 21, and 22, Block 12, Hanscom Place, an addition to the City of Omaha, as surveyed, platted, and recorded in Douglas County, Nebraska.

To have and to hold the above described premises together with all tenements, hereditaments and appurtenances thereto belonging unto the grantee and to grantee's heirs and assigns forever.

And the grantor does hereby covenant with the grantee and with grantee's heirs and assigns that grantor is lawfully seized of said premises; that they are free from encumbrance except

covenants, easements and restrictions of record, if any; and free from all regular taxes and special assessments, except those levied or assessed subsequent to date hereof; that grantor has good right and lawful authority to convey the same; and that grantor warrants and will defend the title to said premises against the lawful claims of all persons whomsoever.

Executed this 7th day of June, 2021.

RMR Property Group, LLC, a Nebraska limited liability company

BY: _____
Robert M. Ryan, II
Sole Member

_____
Robert M. Ryan, II

_____
Andrea Ryan

STATE OF NEBRASKA

COUNTY OF DOUGLAS

The foregoing instrument was acknowledged before me on this 7th day of June, 2021, by Robert M. Ryan II as Sole Member of RMR Property Group LLC, a Nebraska limited liability company, on behalf of the company and Robert M. Ryan II ~~and Andrea Ryan~~.

_____
Notary Public

GENERAL NOTARY - State of Nebraska
MITCHELL J. THIEL
My Comm. Exp. February 23, 2025

covenants, easements and restrictions of record, if any; and free from all regular taxes and special assessments, except those levied or assessed subsequent to date hereof; that grantor has good right and lawful authority to convey the same; and that grantor warrants and will defend the title to said premises against the lawful claims of all persons whomsoever.

Executed this 7th day of June, 2021.

Robert M. Ryan, II

Andrea Murante Ryan

Andrea Ryan

STATE OF ~~NEBRASKA~~ Texas

COUNTY OF ~~DOUGLAS~~ Tarrant AMR

The foregoing instrument was acknowledged before me on this 7th day of June, 2021, by Andrea Ryan.

Notary Public

John D Clark

ID NUMBER
132409179
COMMISSION EXPIRES
March 18, 2024

Notarized online using audio-video communication

INCOMMON APARTMENTS
1303 PARK AVE
OMAHA, NE 68105

Inquiry Number: 7007039.7S
JUNE 6, 2022

EDR Environmental Lien and AUL Search

6 Armstrong Road, 4th floor
Shelton, CT 06484
Toll Free: 800.352.0050
www.edrnet.com

EDR Environmental Lien and AUL Search

The EDR Environmental Lien Search Report provides results from a search of available current land title records for environmental cleanup liens and other activity and use limitations, such as engineering controls and institutional controls.

A network of professional, trained researchers, following established procedures, uses client supplied address information to:

- search for parcel information and/or legal description;
- search for ownership information;
- research official land title documents recorded at jurisdictional agencies such as recorders' offices, registries of deeds, county clerks' offices, etc.;
- access a copy of the deed;
- search for environmental encumbering instrument(s) associated with the deed;
- provide a copy of any environmental encumbrance(s) based upon a review of key words in the instrument(s) (title, parties involved, and description); and
- provide a copy of the deed or cite documents reviewed.

Thank you for your business.
Please contact EDR at 1-800-352-0050
with any questions or comments.

Disclaimer - Copyright and Trademark Notice

This report was prepared for the use of Environmental Data Resources, Inc., and AFX Research, LLC. (AFX) exclusively. This report is neither a guarantee of title, a commitment to insure, or a policy of title insurance. **NO WARRANTY, EXPRESSED OR IMPLIED, IS MADE WHATSOEVER IN CONNECTION WTH THIS REPORT**. Environmental Data Resources, Inc. (EDR) and AFX exclusively specifically disclaim the making of any such warranties, including without limitation, merchantability or fitness for a particular use or purpose. The information contained in this report is retrieved as it is recorded from the various agencies that make it available. The total liability is limited to the fee paid for this report.

Copyright 2022 by Environmental Data Resources, Inc. All rights reserved. Reproduction in any media or format, in whole or in part, of any report or map of Environmental Data Resources, Inc., or its affiliates, is prohibited without prior written permission.

EDR and its logos are trademarks of Environmental Data Resources, Inc. or its affiliates. All other trademarks used herein are the property of their respective owners.

EDR Environmental Lien and AUL Search

TARGET PROPERTY INFORMATION

ADDRESS

INCOMMON APARTMENTS
1303 PARK AVE
OMAHA, NE 68105

RESEARCH SOURCE

Source 1:	DOUGLAS COUNTY RECORDER'S OFFICE
Source 2:	NEBRASKA DEPARTMENT OF ENVIRONMENTAL QUALITY
Source 3:	UNITED STATES ENVIRONMENTAL PROTECTION AGENCY

PROPERTY INFORMATION

Legal Description:	HANSCOM PLACE LOT 22 BLOCK 12 N 1 W 142 FT LT 18 & W 142 FT LTS 19 TO & INC
Current Owner:	PBPM, LLC, AND TUDANS ENPETE PROPERTIES, LLC.
Property Identifiers:	3812-0000-12
	1238120000
Comments:	NA

Deed 1

Type of Deed:	WARRANTY DEED
Title is vested in:	PBPM, LLC, AND TUDANS ENPETE PROPERTIES, LLC.
Title received from:	RMR PROPERTY GROUP LLC AS TO PARCELS 1 AND 2 AND , ROBERT M. RYAN, II AND ANDREA RYAN, AS TO PARCELS 3 AND 4
Date Executed:	06/07/2021
Date Recorded:	06/09/2021
Book:	NA
Page:	NA
Volume:	NA
Instrument#:	2021075305
Docket:	NA
Land Record Comments:	NA
Miscellaneous Comments:	NA

EDR Environmental Lien and AUL Search

ENVIRONMENTAL LIEN

Environmental Lien: Found ☐ Not Found ☒

Comments: NONE IDENTIFIED.

OTHER ACTIVITY AND USE LIMITATIONS (AULS)

Other AUL's: Found ☐ Not Found ☒

Comments: NONE IDENTIFIED.

EDR Environmental Lien and AUL Search

MISCELLANEOUS

Comments: NONE IDENTIFIED.

DEED Inst. # 2021075605, Pg: 1 of 3 Rec Date: 06/09/2021 11:15:54.423
Fee Received: $22.00 NE Documentary Stamp Tax Fee:$1,935.00 Electronically Recorded By: NR
Douglas County, NE Assessor/Register of Deeds DIANE L. BATTIATO

Return To:
DRI Title & Escrow
13057 West Center Rd, Suite 1
Omaha, NE 68144-3723

2116791

WARRANTY DEED

KNOW ALL MEN BY THESE PRESENTS THAT

RMR Property Group, LLC, a Nebraska limited liability company as to Parcels 1 and 2 and Robert M. Ryan, II and Andrea Ryan, husband and wifeas to Parcels 3 and 4

herein called the grantor whether one or more, in consideration of One Dollar and other valuable consideration received from grantee, do hereby grant, bargain, sell, convey and confirm unto

PBPM, LLC, a Nebraska limited liability company and Tudans Enpete Properties, LLC, a Nerbaska limited liability company

herein called the grantee whether one or more, the following described real property in Douglas County, Nebraska, more particularly described as follows;

Parcel 1: The East 142 feet of Lot 2, Block 12, Hanscom Place, an addition to the City of Omaha, as surveyed, platted, and recorded in Douglas County, Nebraska.

Parcel 2: The East 142 feet of Lot 3, Block 12, Hanscom Place, an addition to the City of Omaha, as surveyed, platted, and recorded in Douglas County, Nebraska.

Parcel 3: Lot 1, Block 12, Hanscom Place, an addition to the City of Omaha, as surveyed, platted, and recorded in Douglas County, Nebraska.

Parcel 4: The North 1 foot of the West 142 feet of Lot 18 and the West 142 feet of Lots 19, 20, 21, and 22, Block 12, Hanscom Place, an addition to the City of Omaha, as surveyed, platted, and recorded in Douglas County, Nebraska.

To have and to hold the above described premises together with all tenements, hereditaments and appurtenances thereto belonging unto the grantee and to grantee's heirs and assigns forever.

And the grantor does hereby covenant with the grantee and with grantee's heirs and assigns that grantor is lawfully seized of said premises; that they are free from encumbrance except

covenants, easements and restrictions of record, if any; and free from all regular taxes and special assessments, except those levied or assessed subsequent to date hereof; that grantor has good right and lawful authority to convey the same; and that grantor warrants and will defend the title to said premises against the lawful claims of all persons whomsoever.

Executed this 7th day of June, 2021.

RMR Property Group, LLC, a Nebraska limited liability company

BY: _____
Robert M. Ryan, II
Sole Member

_____
Robert M. Ryan, II

_____
Andrea Ryan

STATE OF NEBRASKA

COUNTY OF DOUGLAS

The foregoing instrument was acknowledged before me on this 7th day of June, 2021, by Robert M. Ryan II as Sole Member of RMR Property Group LLC, a Nebraska limited liability company, on behalf of the company and Robert M. Ryan II ~~and Andrea Ryan~~.

_____
Notary Public

GENERAL NOTARY - State of Nebraska
MITCHELL J. THIEL
My Comm. Exp. February 23, 2025

covenants, easements and restrictions of record, if any; and free from all regular taxes and special assessments, except those levied or assessed subsequent to date hereof; that grantor has good right and lawful authority to convey the same; and that grantor warrants and will defend the title to said premises against the lawful claims of all persons whomsoever.

Executed this 7th day of June, 2021.

Robert M. Ryan, II

Andrea Murante Ryan

Andrea Ryan

STATE OF ~~NEBRASKA~~ Texas

COUNTY OF ~~DOUGLAS~~ Tarrant AMR

The foregoing instrument was acknowledged before me on this 7th day of June, 2021, by Andrea Ryan.

Notary Public

John D Clark

ID NUMBER
132409179
COMMISSION EXPIRES
March 18, 2024

Notarized online using audio-video communication

APPENDIX F

PHOTOGRAPHIC LOG

inCOMMON Apartments Phase I ESA
Omaha, Nebraska

TETRA TECH PROJECT NO. 103S7158.2215A	DESCRIPTION	This photograph shows the subject property.	1
			Date
Direction: Northeast	PHOTOGRAPHER	Macy La Masney	06/23/2022

TETRA TECH PROJECT NO. 103S7158.2215A	DESCRIPTION	This photograph shows the subject property.	2
			Date
Direction: Southwest	PHOTOGRAPHER	Macy La Masney	06/23/2022

inCOMMON Apartments Phase I ESA
Omaha, Nebraska

TETRA TECH PROJECT NO. 103S7158.2215A	DESCRIPTION	This photograph shows the property north of the subject property.	3
			Date
Direction: North	PHOTOGRAPHER	Macy La Masney	06/23/2022

TETRA TECH PROJECT NO. 103S7158.2215A	DESCRIPTION	This photograph shows the view east of the subject property.	4
			Date
Direction: East	PHOTOGRAPHER	Macy La Masney	06/23/2022

inCOMMON Apartments Phase I ESA
Omaha, Nebraska

TETRA TECH PROJECT NO. 103S7158.2215A	DESCRIPTION	This photograph shows the Park Roseland Apartments south of the subject property.	5
			Date
Direction: South	PHOTOGRAPHER	Macy La Masney	12/21/2021

TETRA TECH PROJECT NO. 103S7158.2215A	DESCRIPTION	This photograph shows the Koley Apartments south of the subject property.	6
			Date
Direction: South	PHOTOGRAPHER	Macy La Masney	12/21/2021

inCOMMON Apartments Phase I ESA
Omaha, Nebraska

TETRA TECH PROJECT NO. 103S7158.2215A	DESCRIPTION	This photograph shows the properties west of the subject property.	7
			Date
Direction: East	PHOTOGRAPHER	Macy La Masney	06/23/2022

TETRA TECH PROJECT NO. 103S7158.2215A	DESCRIPTION	This photograph shows the city garbage can on the west side of the subject property.	8
			Date
Direction: West	PHOTOGRAPHER	Macy La Masney	06/23/2022

inCOMMON Apartments Phase I ESA
Omaha, Nebraska

TETRA TECH PROJECT NO. 103S7158.2215A	DESCRIPTION	This photograph shows a small amount of dumped garbage on the subject property.	9
			Date
Direction: North	PHOTOGRAPHER	Macy La Masney	06/23/2022

TETRA TECH PROJECT NO. 103S7158.2215A	DESCRIPTION	This photograph shows a small amount of dumped garbage on the subject property.	10
			Date
Direction: East	PHOTOGRAPHER	Macy La Masney	06/23/2022

inCOMMON Apartments Phase I ESA
Omaha, Nebraska



TETRA TECH PROJECT NO. 103S7158.2215A	DESCRIPTION	This photograph shows the pole-mounted transformer in the alley that bisects the subject property.	11
			Date
Direction: Northeast	PHOTOGRAPHER	Macy La Masney	06/23/2022

TETRA TECH PROJECT NO. 103S7158.2215A	DESCRIPTION	This photograph shows the power lines running along the alley that bisects the subject property.	12
			Date
Direction: South	PHOTOGRAPHER	Macy La Masney	06/23/2022

inCOMMON Apartments Phase I ESA
Omaha, Nebraska

TETRA TECH PROJECT NO. 103S7158.2215A	DESCRIPTION	This photograph shows an area of dead vegetation on the subject property.	13
			Date
Direction: North	PHOTOGRAPHER	Macy La Masney	06/23/2022

TETRA TECH PROJECT NO. 103S7158.2215A	DESCRIPTION	This photograph shows the possible well on the subject property.	14
			Date
Direction: South	PHOTOGRAPHER	Macy La Masney	06/23/2022

inCOMMON Apartments Phase I ESA
Omaha, Nebraska

TETRA TECH PROJECT NO. 103S7158.2215A	DESCRIPTION	This photograph shows the overgrown/dilapidated sidewalk on the north side of the subject property.	15
			Date
Direction: West	PHOTOGRAPHER	Macy La Masney	06/23/2022

TETRA TECH PROJECT NO. 103S7158.2215A	DESCRIPTION	This photograph shows the retaining wall on the west side of the subject property.	16
			Date
Direction: East	PHOTOGRAPHER	Macy La Masney	06/23/2022

inCOMMON Apartments Phase I ESA
Omaha, Nebraska

TETRA TECH PROJECT NO. 103S7158.2215A	DESCRIPTION	This photograph shows the alley that bisects the subject property.	17
			Date
Direction: South	PHOTOGRAPHER	Macy La Masney	06/23/2022

TETRA TECH PROJECT NO. 103S7158.2215A	DESCRIPTION	This photograph shows the dumpster near the alley that is presumably used by the occupants of the Koley Apartments.	18
			Date
Direction: Southwest	PHOTOGRAPHER	Macy La Masney	06/23/2022

inCOMMON Apartments Phase I ESA
Omaha, Nebraska

TETRA TECH PROJECT NO. 103S7158.2215A	DESCRIPTION	This photograph shows the retaining wall east of the alley.	19
			Date
Direction: Southwest	PHOTOGRAPHER	Macy La Masney	06/23/2022

TETRA TECH PROJECT NO. 103S7158.2215A	DESCRIPTION	This photograph shows the storm drain near the northeast corner of the subject property.	20
			Date
Direction: East	PHOTOGRAPHER	Macy La Masney	06/23/2022

inCOMMON Apartments Phase I ESA
Omaha, Nebraska

TETRA TECH PROJECT NO. 103S7158.2215A	DESCRIPTION	This photograph shows another storm drain near the northeast corner of the subject property.	21
			Date
Direction: South	PHOTOGRAPHER	Macy La Masney	06/23/2022

TETRA TECH PROJECT NO. 103S7158.2215A	DESCRIPTION	This photograph shows a storm drain east of the subject property.	22
			Date
Direction: East	PHOTOGRAPHER	Macy La Masney	06/23/2022

inCOMMON Apartments Phase I ESA
Omaha, Nebraska

TETRA TECH PROJECT NO. 103S7158.2215A	DESCRIPTION	This photograph shows the stone retaining wall on the eastern property boundary.	23
			Date
Direction: West	PHOTOGRAPHER	Macy La Masney	06/23/2022

TETRA TECH PROJECT NO. 103S7158.2215A	DESCRIPTION	This photograph shows the overgrown stone retaining wall on the eastern property boundary with an unidentified pipe protruding from the wall.	24
			Date
Direction: West	PHOTOGRAPHER	Macy La Masney	06/23/2022

APPENDIX G

HISTORICAL SANBORN FIRE INSURANCE MAPS

InCommon Apartments

1303 Park Avenue

Omaha, NE 68105

Inquiry Number: 7007039.3

June 06, 2022

Certified Sanborn® Map Report

6 Armstrong Road, 4th floor
Shelton, CT 06484
Toll Free: 800.352.0050
www.edrnet.com

Certified Sanborn® Map Report

06/06/22

Site Name:	Client Name:
InCommon Apartments	Tetra Tech EMI
1303 Park Avenue	415 Oak Street
Omaha, NE 68105	Kansas City, MO 64106
EDR Inquiry # 7007039.3	Contact: Kaitlyn Mitchell

The Sanborn Library has been searched by EDR and maps covering the target property location as provided by Tetra Tech EMI were identified for the years listed below. The Sanborn Library is the largest, most complete collection of fire insurance maps. The collection includes maps from Sanborn, Bromley, Perris & Browne, Hopkins, Barlow, and others. Only Environmental Data Resources Inc. (EDR) is authorized to grant rights for commercial reproduction of maps by the Sanborn Library LLC, the copyright holder for the collection. Results can be authenticated by visiting www.edrnet.com/sanborn.

The Sanborn Library is continually enhanced with newly identified map archives. This report accesses all maps in the collection as of the day this report was generated.

Certified Sanborn Results:

Certification # 1A1F-4D06-B217

PO # 103S71582215A.004

Project inCommon Apartments

Maps Provided:

1969
1962
1934
1901
1890
1887

Sanborn® Library search results

Certification #: 1A1F-4D06-B217

The Sanborn Library includes more than 1.2 million fire insurance maps from Sanborn, Bromley, Perris & Browne, Hopkins, Barlow and others which track historical property usage in approximately 12,000 American cities and towns. Collections searched:

- ✔ Library of Congress
- ✔ University Publications of America
- ✔ EDR Private Collection

The Sanborn Library LLC Since 1866™

Limited Permission To Make Copies

Tetra Tech EMI (the client) is permitted to make up to FIVE photocopies of this Sanborn Map transmittal and each fire insurance map accompanying this report solely for the limited use of its customer. No one other than the client is authorized to make copies. Upon request made directly to an EDR Account Executive, the client may be permitted to make a limited number of additional photocopies. This permission is conditioned upon compliance by the client, its customer and their agents with EDR's copyright policy; a copy of which is available upon request.

Disclaimer - Copyright and Trademark Notice

This Report contains certain information obtained from a variety of public and other sources reasonably available to Environmental Data Resources, Inc. It cannot be concluded from this Report that coverage information for the target and surrounding properties does not exist from other sources. NO WARRANTY EXPRESSED OR IMPLIED, IS MADE WHATSOEVER IN CONNECTION WITH THIS REPORT. ENVIRONMENTAL DATA RESOURCES, INC. SPECIFICALLY DISCLAIMS THE MAKING OF ANY SUCH WARRANTIES, INCLUDING WITHOUT LIMITATION, MERCHANTABILITY OR FITNESS FOR A PARTICULAR USE OR PURPOSE. ALL RISK IS ASSUMED BY THE USER. IN NO EVENT SHALL ENVIRONMENTAL DATA RESOURCES, INC. BE LIABLE TO ANYONE, WHETHER ARISING OUT OF ERRORS OR OMISSIONS, NEGLIGENCE, ACCIDENT OR ANY OTHER CAUSE, FOR ANY LOSS OF DAMAGE, INCLUDING, WITHOUT LIMITATION, SPECIAL, INCIDENTAL, CONSEQUENTIAL, OR EXEMPLARY DAMAGES. ANY LIABILITY ON THE PART OF ENVIRONMENTAL DATA RESOURCES, INC. IS STRICTLY LIMITED TO A REFUND OF THE AMOUNT PAID FOR THIS REPORT. Purchaser accepts this Report "AS IS". Any analyses, estimates, ratings, environmental risk levels or risk codes provided in this Report are provided for illustrative purposes only, and are not intended to provide, nor should they be interpreted as providing any facts regarding, or prediction or forecast of, any environmental risk for any property. Only a Phase I Environmental Site Assessment performed by an environmental professional can provide information regarding the environmental risk for any property. Additionally, the information provided in this Report is not to be construed as legal advice.

Copyright 2022 by Environmental Data Resources, Inc. All rights reserved. Reproduction in any media or format, in whole or in part, of any report or map of Environmental Data Resources, Inc., or its affiliates, is prohibited without prior written permission.

EDR and its logos (including Sanborn and Sanborn Map) are trademarks of Environmental Data Resources, Inc. or its affiliates. All other trademarks used herein are the property of their respective owners.

Sanborn Sheet Key

This Certified Sanborn Map Report is based upon the following Sanborn Fire Insurance map sheets.

1969 Source Sheets

Volume 1, Sheet 50
1969



Volume 1, Sheet 52
1969

1962 Source Sheets

Volume 1, Sheet 50
1962



Volume 1, Sheet 52
1962

1934 Source Sheets

Volume 1, Sheet 50
1934

Volume 1, Sheet 52
1934

Volume 1, Sheet 73
1934

1901 Source Sheets

Volume 2, Sheet 199
1901



Volume 2, Sheet 200
1901

Sanborn Sheet Key

This Certified Sanborn Map Report is based upon the following Sanborn Fire Insurance map sheets.

1890 Source Sheets



Volume 1, Sheet 45
1890

Volume 1, Sheet 46
1890

1887 Source Sheets

Volume 1, Sheet 35
1887

Certified Sanborn® Map

1969

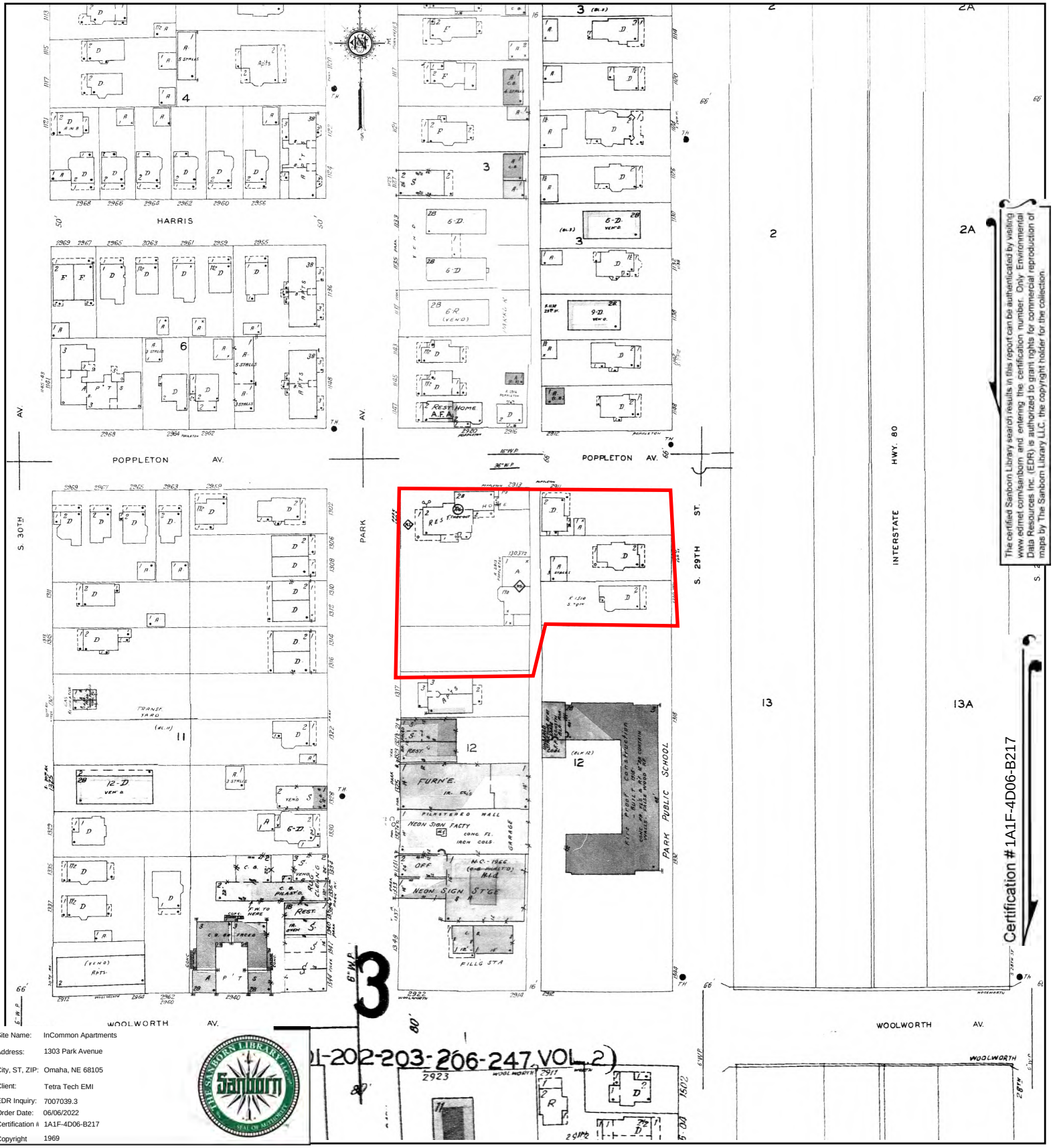

The certified Sanborn Library search results in this report can be authenticated by visiting www.edrnet.com/sanborn and entering the certification number. Only Environmental Data Resources Inc. (EDR) is authorized to grant rights for commercial reproduction of maps by The Sanborn Library LLC, the copyright holder for the collection.

Site Name:	InCommon Apartments
Address:	1303 Park Avenue
City, ST, ZIP:	Omaha, NE 68105
Client:	Tetra Tech EMI
EDR Inquiry:	7007039.3
Order Date:	06/06/2022
Certification #	1A1F-4D06-B217
Copyright	1969

This Certified Sanborn Map combines the following sheets.
Outlined areas indicate map sheets within the collection.

0 Feet 150 300 600



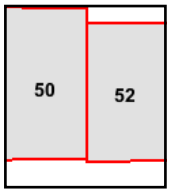

Volume 1, Sheet 52
Volume 1, Sheet 50

N

Certified Sanborn® Map

1962

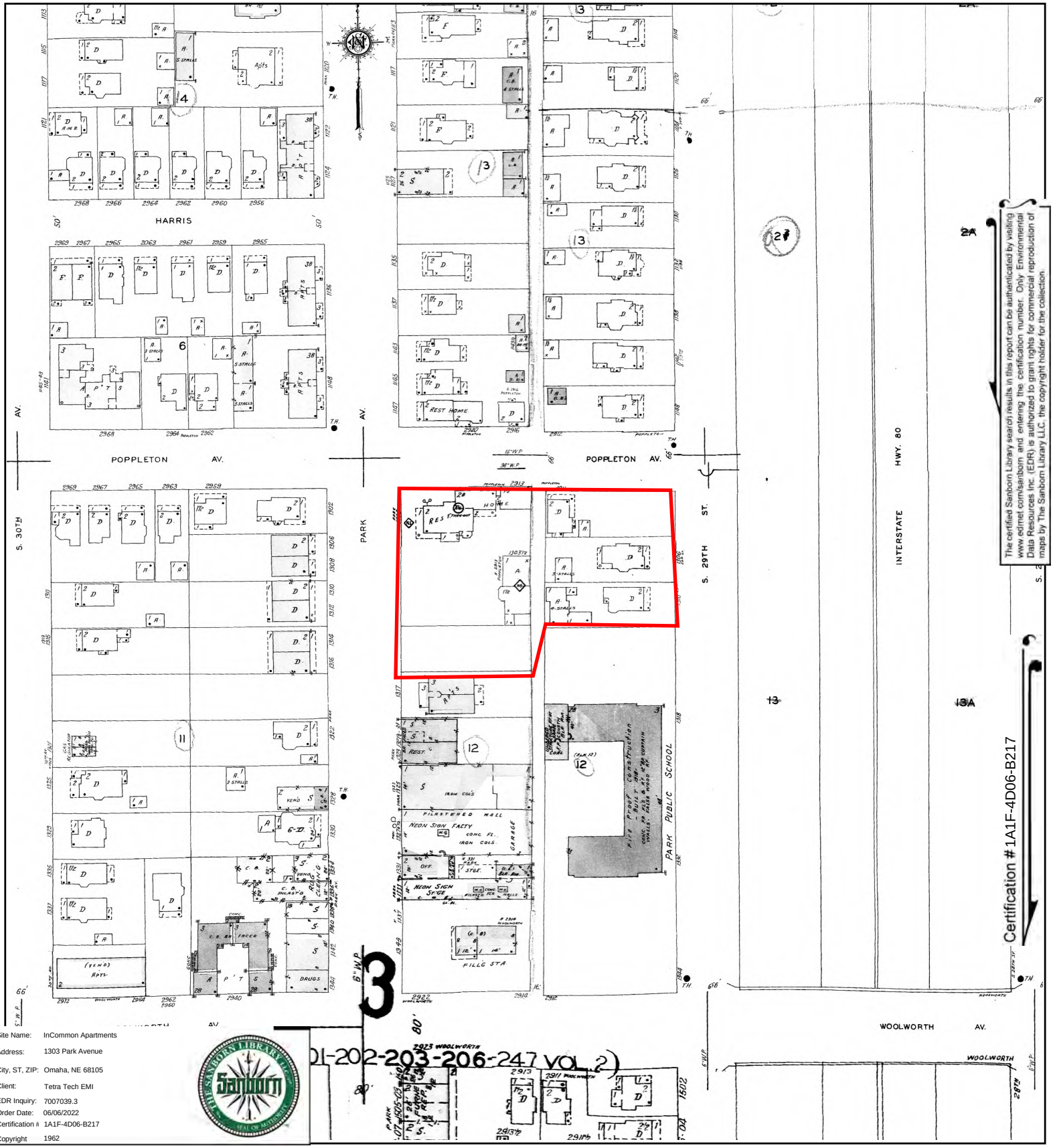

Site Name:	InCommon Apartments
Address:	1303 Park Avenue
City, ST, ZIP:	Omaha, NE 68105
Client:	Tetra Tech EMI
EDR Inquiry:	7007039.3
Order Date:	06/06/2022
Certification #	1A1F-4D06-B217
Copyright	1962

This Certified Sanborn Map combines the following sheets.
Outlined areas indicate map sheets within the collection.

0 Feet 150 300 600



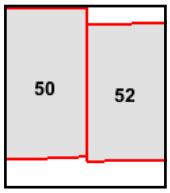

Volume 1, Sheet 52
Volume 1, Sheet 50

The certified Sanborn Library search results in this report can be authenticated by visiting www.edrnet.com/sanborn and entering the certification number. Only Environmental Data Resources Inc. (EDR) is authorized to grant rights for commercial reproduction of maps by The Sanborn Library LLC, the copyright holder for the collection.

Certified Sanborn® Map

1934

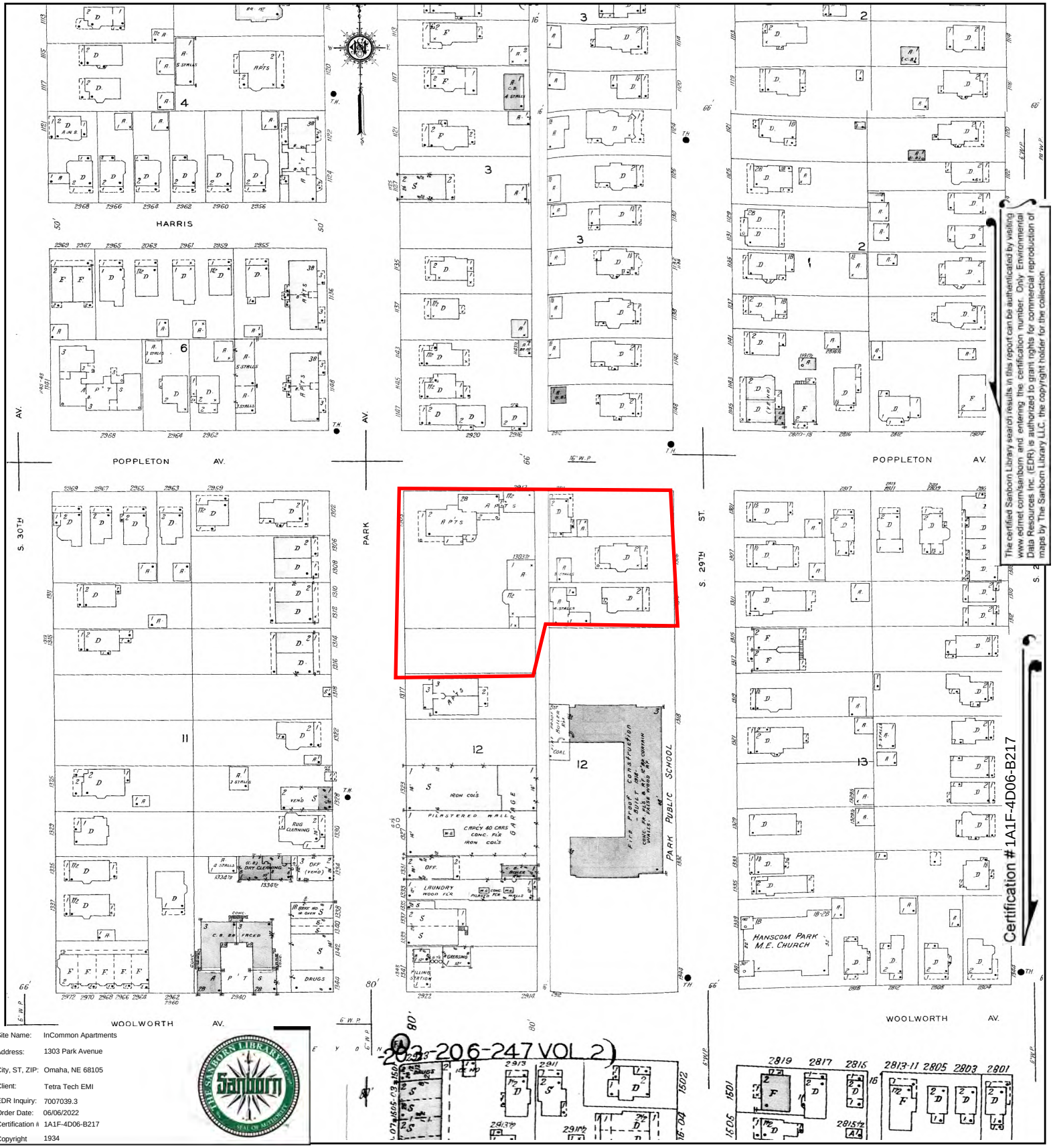

The certified Sanborn Library search results in this report can be authenticated by visiting www.edrnet.com/sanborn and entering the certification number. Only Environmental Data Resources Inc. (EDR) is authorized to grant rights for commercial reproduction of maps by The Sanborn Library LLC, the copyright holder for the collection.

Site Name:	InCommon Apartments
Address:	1303 Park Avenue
City, ST, ZIP:	Omaha, NE 68105
Client:	Tetra Tech EMI
EDR Inquiry:	7007039.3
Order Date:	06/06/2022
Certification #	1A1F-4D06-B217
Copyright	1934

(203-206-247 VOL 2)

This Certified Sanborn Map combines the following sheets.
Outlined areas indicate map sheets within the collection.

0 Feet 150 300 600

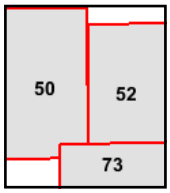

Volume 1, Sheet 73
Volume 1, Sheet 52
Volume 1, Sheet 50

N

Certified Sanborn® Map

1901

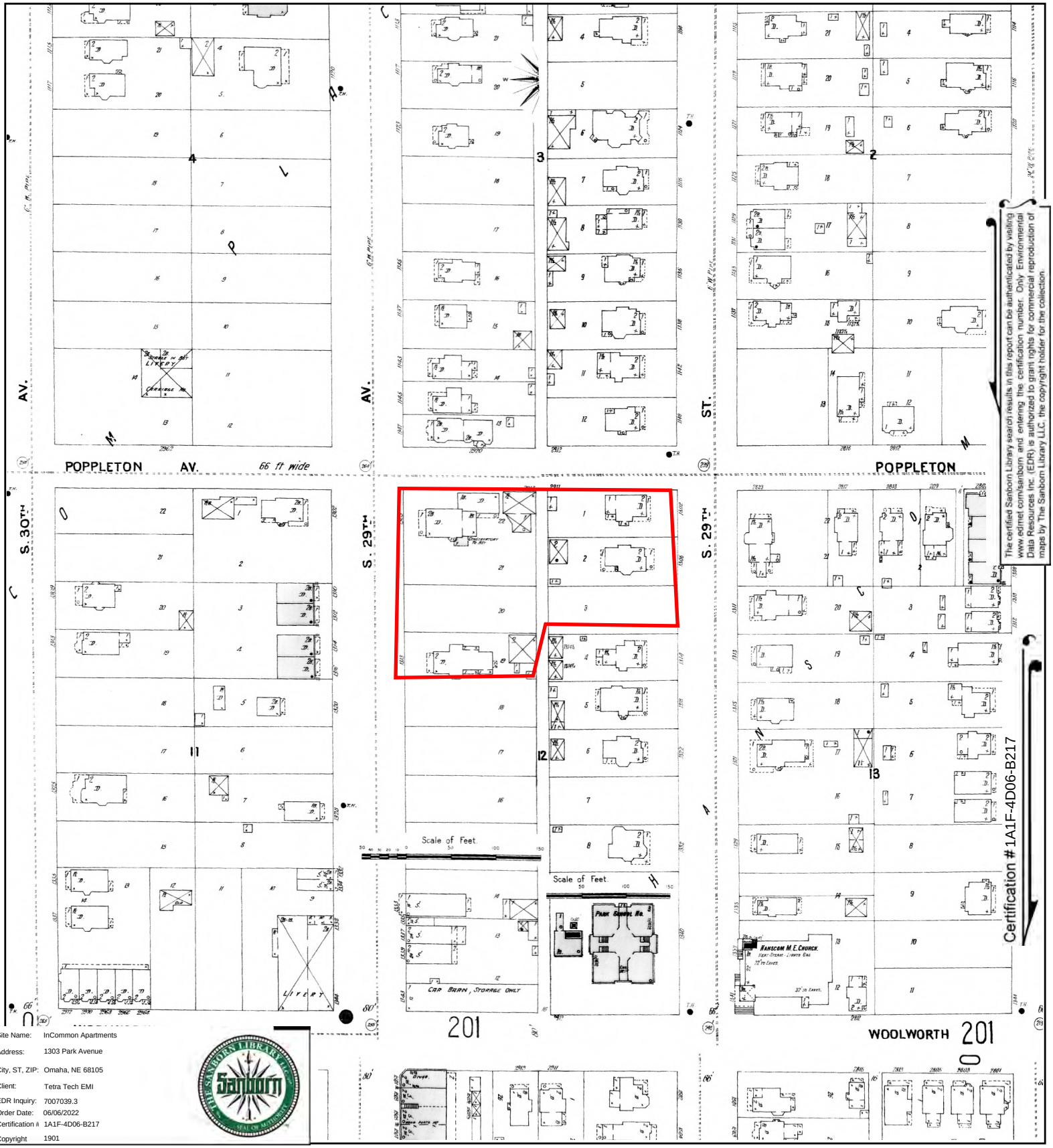

The certified Sanborn Library search results in this report can be authenticated by visiting www.edmet.com/sanborn and entering the certification number. Only Environmental Data Resources Inc. (EDR) is authorized to grant rights for commercial reproduction of maps by The Sanborn Library LLC, the copyright holder for the collection.

Site Name:	InCommon Apartments
Address:	1303 Park Avenue
City, ST, ZIP:	Omaha, NE 68105
Client:	Tetra Tech EMI
EDR Inquiry:	7007039.3
Order Date:	06/06/2022
Certification #	1A1F-4D06-B217
Copyright	1901

This Certified Sanborn Map combines the following sheets.
Outlined areas indicate map sheets within the collection.

0 Feet 150 300 600

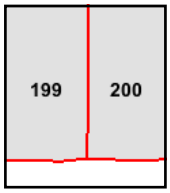

Volume 2, Sheet 200
Volume 2, Sheet 199

N

Certified Sanborn® Map

1890

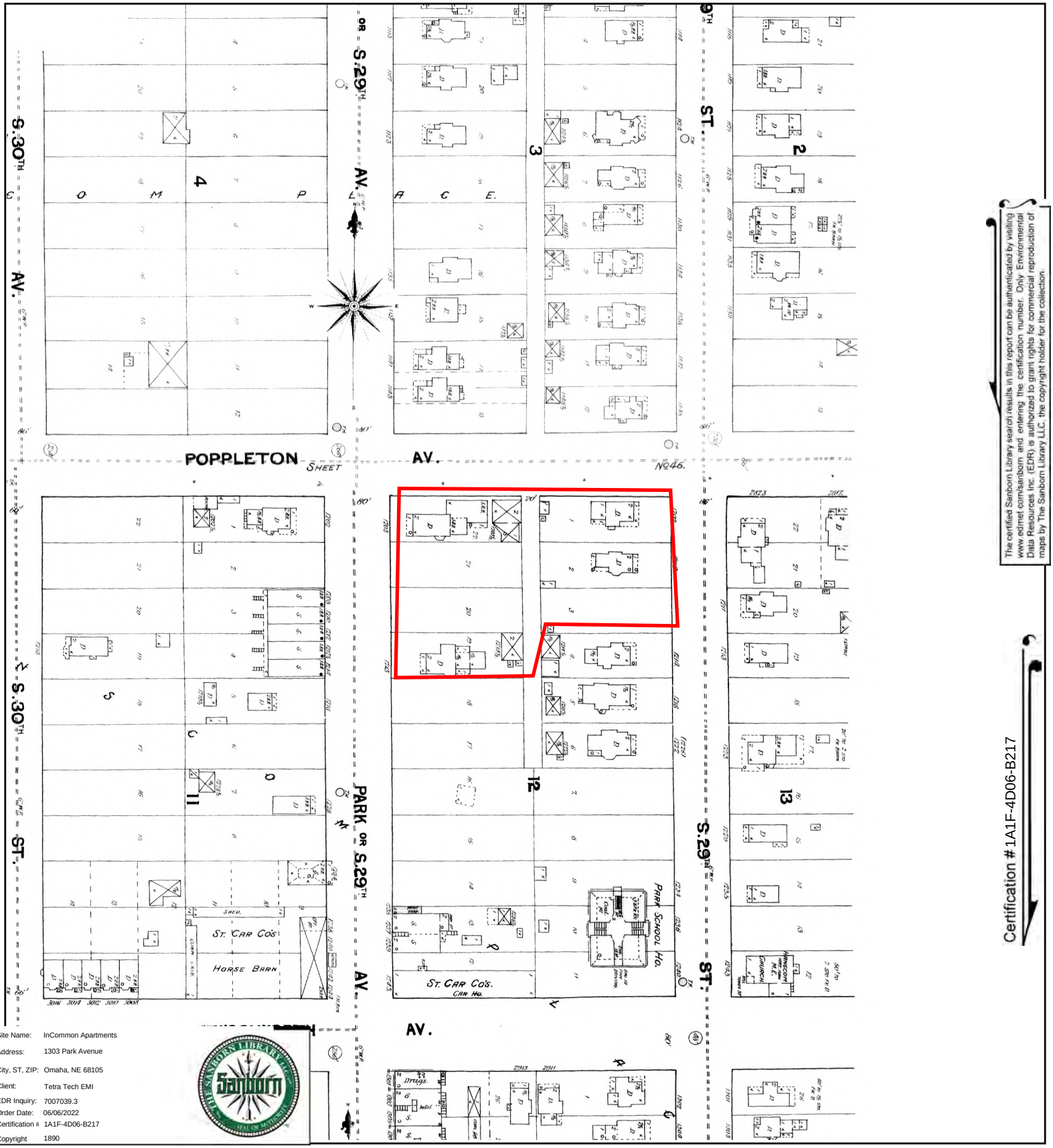

The certified Sanborn Library search results in this report can be authenticated by visiting www.edrnet.com/sanborn and entering the certification number. Only Environmental Data Resources Inc. (EDR) is authorized to grant rights for commercial reproduction of maps by The Sanborn Library LLC, the copyright holder for the collection.

Certification # 1A1F-4D06-B217

Site Name:	InCommon Apartments
Address:	1303 Park Avenue
City, ST, ZIP:	Omaha, NE 68105
Client:	Tetra Tech EMI
EDR Inquiry:	7007039.3
Order Date:	06/06/2022
Certification #	1A1F-4D06-B217
Copyright	1890

This Certified Sanborn Map combines the following sheets.
Outlined areas indicate map sheets within the collection.

0 Feet 150 300 600

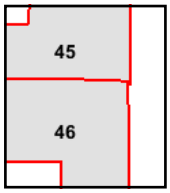

Volume 1, Sheet 46
Volume 1, Sheet 45

N

The certified Sanborn Library search results in this report can be authenticated by visiting www.edrnet.com/sanborn and entering the certification number. Only Environmental Data Resources Inc. (EDR) is authorized to grant rights for commercial reproduction of maps by The Sanborn Library LLC, the copyright holder for the collection.

Certification # 1A1F-4D06-B217

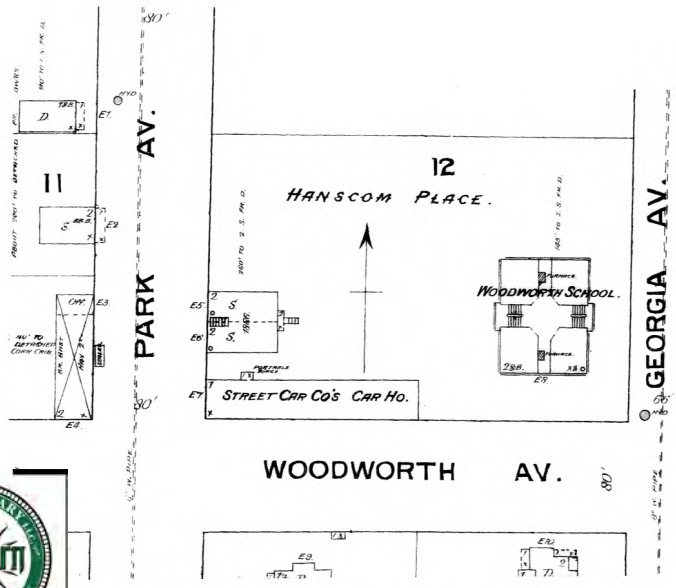

Site Name:	InCommon Apartments
Address:	1303 Park Avenue
City, ST, ZIP:	Omaha, NE 68105
Client:	Tetra Tech EMI
EDR Inquiry:	7007039.3
Order Date:	06/06/2022
Certification #	1A1F-4D06-B217
Copyright	1887

This Certified Sanborn Map combines the following sheets.
Outlined areas indicate map sheets within the collection.

0 Feet 150 300 600

Volume 1, Sheet 35



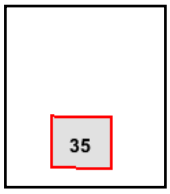

N

APPENDIX H

EDR PROPERTY TAX REPORT

InCommon Apartments
1303 Park Avenue
Omaha, NE 68105

Inquiry Number: 7007039.6
June 06, 2022

The EDR Property Tax Map Report

Environmental Data Resources Inc

6 Armstrong Road
Shelton, CT 06484
800.352.0050
www.edrnet.com

EDR Property Tax Map Report

Environmental Data Resources, Inc.'s EDR Property Tax Map Report is designed to assist environmental professionals in evaluating potential environmental conditions on a target property by understanding property boundaries and other characteristics. The report includes a search of available property tax maps, which include information on boundaries for the target property and neighboring properties, addresses, parcel identification numbers, as well as other data typically used in property location and identification.

NO COVERAGE

Thank you for your business.
Please contact EDR at 1-800-352-0050
with any questions or comments.

Disclaimer - Copyright and Trademark Notice

This Report contains certain information obtained from a variety of public and other sources reasonably available to Environmental Data Resources, Inc. It cannot be concluded from this Report that coverage information for the target and surrounding properties does not exist from other sources. **NO WARRANTY EXPRESSED OR IMPLIED, IS MADE WHATSOEVER IN CONNECTION WITH THIS REPORT. ENVIRONMENTAL DATA RESOURCES, INC. SPECIFICALLY DISCLAIMS THE MAKING OF ANY SUCH WARRANTIES, INCLUDING WITHOUT LIMITATION, MERCHANTABILITY OR FITNESS FOR A PARTICULAR USE OR PURPOSE. ALL RISK IS ASSUMED BY THE USER. IN NO EVENT SHALL ENVIRONMENTAL DATA RESOURCES, INC. BE LIABLE TO ANYONE, WHETHER ARISING OUT OF ERRORS OR OMISSIONS, NEGLIGENCE, ACCIDENT OR ANY OTHER CAUSE, FOR ANY LOSS OR DAMAGE, INCLUDING, WITHOUT LIMITATION, SPECIAL, INCIDENTAL, CONSEQUENTIAL, OR EXEMPLARY DAMAGES. ANY LIABILITY ON THE PART OF ENVIRONMENTAL DATA RESOURCES, INC. IS STRICTLY LIMITED TO A REFUND OF THE AMOUNT PAID FOR THIS REPORT.** Purchaser accepts this Report "AS IS". Any analyses, estimates, ratings, environmental risk levels or risk codes provided in this Report are provided for illustrative purposes only, and are not intended to provide, nor should they be interpreted as providing any facts regarding, or prediction orforecast of, any environmental risk for any property. Only a Phase I Environmental Site Assessment performed by an environmental professional can provide information regarding the environmental risk for any property. Additionally, the information provided in this Report is not to be construed as legal advice.

Copyright 2022 by Environmental Data Resources, Inc. All rights reserved. Reproduction in any media or format, in whole or in part, of any report or map of Environmental Data Resources, Inc. or its affiliates is prohibited without prior written permission.

EDR and its logos (including Sanborn and Sanborn Map) are trademarks of Environmental Data Resources, Inc. or its affiliates. All other trademarks used herein are the property of their respective owners.

APPENDIX I

EDR BUILDING PERMIT REPORT

InCommon Apartments
1303 Park Avenue
Omaha, NE 68105

Inquiry Number: 7007039.8
June 06, 2022

EDR Building Permit Report

Target Property and Adjoining Properties

Environmental Data Resources Inc

6 Armstrong Road
Shelton, CT 06484
800.352.0050
www.edrnet.com

TABLE OF CONTENTS

SECTION

About This Report

Executive Summary

Findings

Glossary

Thank you for your business.
Please contact EDR at 1-800-352-0050
with any questions or comments.

Disclaimer - Copyright and Trademark Notice

This Report contains certain information obtained from a variety of public and other sources reasonably available to Environmental Data Resources, Inc. It cannot be concluded from this Report that coverage information for the target and surrounding properties does not exist from other sources. **NO WARRANTY EXPRESSED OR IMPLIED, IS MADE WHATSOEVER IN CONNECTION WITH THIS REPORT. ENVIRONMENTAL DATA RESOURCES, INC. SPECIFICALLY DISCLAIMS THE MAKING OF ANY SUCH WARRANTIES, INCLUDING WITHOUT LIMITATION, MERCHANTABILITY OR FITNESS FOR A PARTICULAR USE OR PURPOSE. ALL RISK IS ASSUMED BY THE USER. IN NO EVENT SHALL ENVIRONMENTAL DATA RESOURCES, INC. BE LIABLE TO ANYONE, WHETHER ARISING OUT OF ERRORS OR OMISSIONS, NEGLIGENCE, ACCIDENT OR ANY OTHER CAUSE, FOR ANY LOSS OR DAMAGE, INCLUDING, WITHOUT LIMITATION, SPECIAL, INCIDENTAL, CONSEQUENTIAL, OR EXEMPLARY DAMAGES. ANY LIABILITY ON THE PART OF ENVIRONMENTAL DATA RESOURCES, INC. IS STRICTLY LIMITED TO A REFUND OF THE AMOUNT PAID FOR THIS REPORT.** Purchaser accepts this Report "AS IS". Any analyses, estimates, ratings, environmental risk levels or risk codes provided in this Report are provided for illustrative purposes only, and are not intended to provide, nor should they be interpreted as providing any facts regarding, or prediction orforecast of, any environmental risk for any property. Only a Phase I Environmental Site Assessment performed by an environmental professional can provide information regarding the environmental risk for any property. Additionally, the information provided in this Report is not to be construed as legal advice.

Copyright 2020 by Environmental Data Resources, Inc. All rights reserved. Reproduction in any media or format, in whole or in part, of any report or map of Environmental Data Resources, Inc. or its affiliates is prohibited without prior written permission.

EDR and its logos (including Sanborn and Sanborn Map) are trademarks of Environmental Data Resources, Inc. or its affiliates. All other trademarks used herein are the property of their respective owners.

EDR BUILDING PERMIT REPORT

About This Report

The EDR Building Permit Report provides a practical and efficient method to search building department records for indications of environmental conditions. Generated via a search of municipal building permit records gathered from more than 1,600 cities nationwide, this report will assist you in meeting the search requirements of EPA's Standards and Practices for All Appropriate Inquiries (40 CFR Part 312), the ASTM Standard Practice for Environmental Site Assessments (E 1527-13), or custom requirements developed for the evaluation of environmental risk associated with a parcel of real estate.

Building permit data can be used to identify current and/or former operations and structures/features of environmental concern. The data can provide information on a target property and adjoining properties such as the presence of underground storage tanks, pump islands, sumps, drywells, etc., as well as information regarding water, sewer, natural gas, electrical connection dates, and current/former septic tanks.

ASTM and EPA Requirements

ASTM E 1527-13 lists building department records as a "standard historical source," as detailed in § 8.3.4.7: "Building Department Records - The term building department records means those records of the local government in which the property is located indicating permission of the local government to construct, alter, or demolish improvements on the property." ASTM also states that "Uses in the area surrounding the property shall be identified in the report, but this task is required only to the extent that this information is revealed in the course of researching the property itself."

EPA's Standards and Practices for All Appropriate Inquires (AAI) states: "§312.24: Reviews of historical sources of information. (a) Historical documents and records must be reviewed for the purposes of achieving the objectives and performance factors of §312.20(e) and (f). Historical documents and records may include, but are not limited to, aerial photographs, fire insurance maps, building department records, chain of title documents, and land use records."

Methodology

EDR has developed the EDR Building Permit Report through our partnership with BuildFax, the nation's largest repository of building department records. BuildFax collects, updates, and manages building department records from local municipal governments. The database now includes 30 million permits, on more than 10 million properties across 1,600 cities in the United States.

The EDR Building Permit Report comprises local municipal building permit records, gathered directly from local jurisdictions, including both target property and adjoining properties. Years of coverage vary by municipality. Data reported includes (where available): date of permit, permit type, permit number, status, valuation, contractor company, contractor name, and description.

Incoming permit data is checked at seven stages in a regimented quality control process, from initial data source interview, to data preparation, through final auditing. To ensure the building department is accurate, each of the seven quality control stages contains, on average, 15 additional quality checks, resulting in a process of approximately 105 quality control "touch points."

For more information about the EDR Building Permit Report, please contact your EDR Account Executive at (800) 352-0050.

EDR® Environmental Data Resources Inc

BUILD FAX PROPERTY HISTORY

EXECUTIVE SUMMARY: SEARCH DOCUMENTATION

A search of building department records was conducted by Environmental Data Resources, Inc (EDR) on behalf of Tetra Tech EMI on Jun 06, 2022.

TARGET PROPERTY

1303 Park Avenue
Omaha, NE 68105

SEARCH METHODS

EDR searches available lists for both the Target Property and Surrounding Properties.

RESEARCH SUMMARY

Building permits identified: **YES**

The following research sources were consulted in the preparation of this report. An "X" indicates where information was identified in the source and provided in this report.

Omaha

Year	*Source*	*TP*	*Adjoining*
2022	City of Omaha, Planning Department		X
2021	City of Omaha, Planning Department		X
2020	City of Omaha, Planning Department		X
2019	City of Omaha, Planning Department		X
2018	City of Omaha, Planning Department		X
	City of Omaha, Planning Department	X	
2017	City of Omaha, Planning Department		X
	City of Omaha, Planning Department	X	
2016	City of Omaha, Planning Department		X
2015	City of Omaha, Planning Department		X
2014	City of Omaha, Planning Department		X
2013	City of Omaha, Planning Department		X
	City of Omaha, Planning Department	X	
2012	City of Omaha, Planning Department		X
	City of Omaha, Planning Department	X	
2011	City of Omaha, Planning Department		X
2010	City of Omaha, Planning Department		X
2009	City of Omaha, Planning Department		X
2008	City of Omaha, Planning Department		X
	City of Omaha, Planning Department	X	
2007	City of Omaha, Planning Department		X
2006	City of Omaha, Planning Department		X
2005	City of Omaha, Planning Department		X
2004	City of Omaha, Planning Department		X
	City of Omaha, Planning Department	X	
2003	City of Omaha, Planning Department		X
2002	City of Omaha, Planning Department		X
2001	City of Omaha, Planning Department		X

EXECUTIVE SUMMARY: SEARCH DOCUMENTATION

Year	Source	TP	Adjoining
2000	City of Omaha, Planning Department		X
1999	City of Omaha, Planning Department		X
1998	City of Omaha, Planning Department		X
1997	City of Omaha, Planning Department		X
	City of Omaha, Planning Department	X	
1996	City of Omaha, Planning Department		X
1995	City of Omaha, Planning Department		X
1994	City of Omaha, Planning Department		X
1993	City of Omaha, Planning Department		X
1992	City of Omaha, Planning Department		X
1991	City of Omaha, Planning Department		X

Name: JurisdictionName
Years: Years
Source: Source
Phone: Phone

BUILDING DEPARTMENT RECORDS SEARCHED

Name: Omaha
Years: 1991-2022
Source: City of Omaha, Planning Department, OMAHA, NE
Phone: 402-444-5360

Name: La Vista
Years: 1999-2016
Source: City of La Vista, Community Development, LAVISTA, NE
Phone: (402) 331-4343

Name: Papillion
Years: 1994-2018
Source: City of Papillion Building Department, PAPILLION, NE
Phone: (402) 597-2072

Name: Sarpy County
Years: 1963-2020
Source: Sarpy County, Planning Department, SPRINGFIELD, NE
Phone: (402) 593-1555

Name: Bellevue
Years: 1991-2022
Source: City of Bellevue, BELLEVUE, NE
Phone: (402) 293-3014

Name: Douglas County Unincorporated Area
Years: 1999-2022
Source: Douglas County, Environmental Services, Permits and Inspections, VALLEY, NE
Phone: (402) 444-6181

TARGET PROPERTY FINDINGS

TARGET PROPERTY DETAIL

1303 Park Avenue
Omaha, NE 68105

1303 PARK AVE

Date:	**9/12/2018**
Permit Type:	**PLB**
Description:	**Sewer cut off**
Permit Description:	**PLUMBING**
Work Class:	
Proposed Use:	RESIDENTIAL PLUMBING
Permit Number:	PLB-18-05719
Status:	Issued
Valuation:	$0.00
Contractor Company:	
Contractor Name:	

Date:	**8/1/2017**
Permit Type:	**BOR**
Description:	
Permit Description:	**BOARD APPLICATIONS**
Work Class:	
Proposed Use:	Property Maintenance Appeals Board Application
Permit Number:	BOR-17-00425
Status:	Closed
Valuation:	$0.00
Contractor Company:	
Contractor Name:	

TARGET PROPERTY FINDINGS

Date: **8/1/2017**
Permit Type: **BOR**
Description:

Permit Description: **BOARD APPLICATIONS**
Work Class:
Proposed Use: Property Maintenance Appeals Board Application
Permit Number: BOR-17-00426
Status: Closed
Valuation: $0.00
Contractor Company:
Contractor Name:

Date: **12/23/2013**
Permit Type: **ELC**
Description: **REWIRE 2) FURNACES**
REWIRE 2) FURNACES

Permit Description: **ELECTRICAL**
Work Class:
Proposed Use: ELECTRICAL RESIDENTIAL EXISTING
Permit Number: ELC-13-12910
Status: Issued
Valuation: $0.00
Contractor Company:
Contractor Name: SCOTT A TAYLOR|A-1 UNITED HEATING, A/C & ELECTRICAL

Date: **12/23/2013**
Permit Type: **MEC**
Description: **REPLACE 2) FURNACES**
REPLACE 2) FURNACES

Permit Description: **MECHANICAL**
Work Class:
Proposed Use: RESIDENTIAL AIR CONDITIONING AIR DISTRIBUTION SYSTEMS
Permit Number: MEC-13-10758
Status: Issued
Valuation: $0.00
Contractor Company:
Contractor Name: RAY R BARR|A-1 UNITED HTG & A/C|4972 F ST

TARGET PROPERTY FINDINGS

Date:	**11/5/2012**
Permit Type:	**ELC**
Description:	**REWIRE FURNACE** **REWIRE FURNACE**
Permit Description:	**ELECTRICAL**
Work Class:	
Proposed Use:	ELECTRICAL RESIDENTIAL EXISTING
Permit Number:	ELC-12-10554
Status:	Issued
Valuation:	$0.00
Contractor Company:	
Contractor Name:	Joshua E Combes|A-1 UNITED HEATING, AIR & ELECTRICAL

Date:	**11/5/2012**
Permit Type:	**MEC**
Description:	**INSTALL FURANCE** **INSTALL FURNACE**
Permit Description:	**MECHANICAL**
Work Class:	
Proposed Use:	RESIDENTIAL AIR CONDITIONING AIR DISTRIBUTION SYSTEMS
Permit Number:	MEC-12-08830
Status:	Issued
Valuation:	$0.00
Contractor Company:	
Contractor Name:	RAY R BARR|A-1 UNITED HTG & A/C

Date:	**9/24/2008**
Permit Type:	**BLD**
Description:	**SOFFITS**
Permit Description:	**BUILDING**
Work Class:	RE-SIDE
Proposed Use:	437-Additions, Alterations and Conversions - Nonresidential and No housekeeping
Permit Number:	BLD-08-08734
Status:	Issued
Valuation:	$4,000.00
Contractor Company:	
Contractor Name:	

TARGET PROPERTY FINDINGS

Date:	**11/16/2004**
Permit Type:	**BLD**
Description:	**Reference Address: 1303 5 PARK AV , 00000 - Comments: PREMIER EXT Used As: RESIDE - Structure Size:**
Permit Description:	**BUILDING**
Work Class:	HISTORICAL
Proposed Use:	
Permit Number:	BLD-04-07520
Status:	Issued
Valuation:	$10,000.00
Contractor Company:	
Contractor Name:	

Date:	**9/11/1997**
Permit Type:	**BLD**
Description:	
Permit Description:	**BUILDING**
Work Class:	HISTORICAL
Proposed Use:	
Permit Number:	BLD-97-05465
Status:	
Valuation:	$2,500.00
Contractor Company:	
Contractor Name:	

ADJOINING PROPERTY FINDINGS

ADJOINING PROPERTY DETAIL

The following Adjoining Property addresses were researched for this report. Detailed findings are provided for each address.

HARRIS ST

2955 HARRIS ST

Date:	**8/28/2006**
Permit Type:	**PLB**
Description:	
Permit Description:	**PLUMBING**
Work Class:	PLUMBING
Proposed Use:	
Permit Number:	PLB-06-23659
Status:	Issued
Valuation:	$0.00
Contractor Company:	
Contractor Name:	

2956 HARRIS ST

Date:	**9/17/2017**
Permit Type:	**ELC**
Description:	**Upgrade service** **400 amp 5G 100A meter pack** **400 amp 5G 100A meter pack 5 sub panels**
Permit Description:	**ELECTRICAL**
Work Class:	
Proposed Use:	ELECTRICAL RESIDENTIAL EXISTING
Permit Number:	ELC-17-09111
Status:	Issued
Valuation:	$0.00
Contractor Company:	
Contractor Name:	

ADJOINING PROPERTY FINDINGS

Date:	**9/16/2011**
Permit Type:	**ELC**
Description:	**4 NEW 1000W ELECTRIC BASE BOARD HTRS**

Permit Description:	**ELECTRICAL**
Work Class:	ELECTRICAL RESIDENTIAL EXISTING
Proposed Use:	
Permit Number:	ELC-11-07836
Status:	Issued
Valuation:	$0.00
Contractor Company:	
Contractor Name:	KD ELECTRIC SERVICE, INC.

Date:	**12/16/1993**
Permit Type:	**TNK**
Description:	

Permit Description:	**TANK INSTALL**
Work Class:	TANK INSTALL
Proposed Use:	
Permit Number:	TNK-93-00292
Status:	
Valuation:	$0.00
Contractor Company:	
Contractor Name:	

ADJOINING PROPERTY FINDINGS

2959 HARRIS ST

Date:	**8/28/2019**
Permit Type:	**BLD**
Description:	**Asphalt Roof Replacement** **we will tear off existing roof and re-roof with asphalt shingles 20SQ**

Permit Description:	**BUILDING**
Work Class:	434-Additions, Alterations and Conversions - Resid
Proposed Use:	RE-ROOF
Permit Number:	BLD-19-13727
Status:	Issued
Valuation:	$7,600.00
Contractor Company:	
Contractor Name:	DONE RIGHT HOME IMPROVEMENT

Date:	**1/14/1994**
Permit Type:	**ELC**
Description:	

Permit Description:	**ELECTRICAL**
Work Class:	ELECTRICAL
Proposed Use:	
Permit Number:	ELC-94-00313
Status:	
Valuation:	$0.00
Contractor Company:	
Contractor Name:	

ADJOINING PROPERTY FINDINGS

Date:	**1/12/1994**
Permit Type:	**ACD**
Description:	

Permit Description:	**HEATING AND AIR CONDITIONING**
Work Class:	HEATING AND AIR CONDITIONING
Proposed Use:	
Permit Number:	ACD-94-00162
Status:	
Valuation:	$0.00
Contractor Company:	
Contractor Name:	

2961 HARRIS ST

Date:	**12/1/2021**
Permit Type:	**ELC**
Description:	**Tallman** **200 amp overhead service**

Permit Description:	**ELECTRICAL**
Work Class:	
Proposed Use:	RESIDENTIAL EXISTING
Permit Number:	ELC-21-13675
Status:	Issued
Valuation:	$0.00
Contractor Company:	
Contractor Name:	

ADJOINING PROPERTY FINDINGS

Date:	**12/7/2017**
Permit Type:	**MEC**
Description:	**replace furnace, A/C, humidifier** **Install a Tempstar F9MXT0801716 furn, Tempstar TSA636 A/Cand a Honeywell Humidifier**
Permit Description:	**MECHANICAL**
Work Class:	
Proposed Use:	RESIDENTIAL AIR CONDITIONING AIR DISTRIBUTION SYSTEMS
Permit Number:	MEC-17-09841
Status:	Issued
Valuation:	$0.00
Contractor Company:	
Contractor Name:	

Date:	**12/6/2017**
Permit Type:	**ELC**
Description:	**Replace furnace & A/C.** **Replace electrical to new furnace & A/C.**
Permit Description:	**ELECTRICAL**
Work Class:	
Proposed Use:	ELECTRICAL RESIDENTIAL EXISTING
Permit Number:	ELC-17-11990
Status:	Issued
Valuation:	$0.00
Contractor Company:	
Contractor Name:	NIELSEN ELECTRIC CO

ADJOINING PROPERTY FINDINGS

Date:	**1/14/2015**
Permit Type:	**BLD**
Description:	**Windows** **16 Wood windows & 12 vinyl windows** **Integrity wood window inserts & Anderson vinyl window inserts**

Permit Description:	**BUILDING**
Work Class:	434-Additions, Alterations and Conversions - Resid
Proposed Use:	RESIDENTIAL WINDOW REPLACEMENT
Permit Number:	BLD-15-00140
Status:	Issued
Valuation:	$9,750.00
Contractor Company:	
Contractor Name:	Ronald Cherek|Cherek's Home Repair|10224

Date:	**9/3/2014**
Permit Type:	**BLD**
Description:	**Job canceled, refunded 11/18/2014**

Permit Description:	**BUILDING**
Work Class:	434-Additions, Alterations and Conversions - Resid
Proposed Use:	RESIDENTIAL WINDOW REPLACEMENT
Permit Number:	BLD-14-08826
Status:	Refunded
Valuation:	$12,685.00
Contractor Company:	
Contractor Name:	BEN LASSEK|RIFE CONSTRUCTION, INC

ADJOINING PROPERTY FINDINGS

2962 HARRIS ST

Date:	**12/2/1999**
Permit Type:	**PLB**
Description:	
Permit Description:	**PLUMBING**
Work Class:	PLUMBING
Proposed Use:	
Permit Number:	PLB-99-08099
Status:	
Valuation:	$0.00
Contractor Company:	
Contractor Name:	

Date:	**3/4/1994**
Permit Type:	**BLD**
Description:	
Permit Description:	**BUILDING**
Work Class:	HISTORICAL
Proposed Use:	
Permit Number:	BLD-94-00621
Status:	
Valuation:	$8,950.00
Contractor Company:	
Contractor Name:	

Date:	**3/2/1994**
Permit Type:	**BLD**
Description:	
Permit Description:	**BUILDING**
Work Class:	HISTORICAL
Proposed Use:	
Permit Number:	BLD-94-00589
Status:	
Valuation:	$4,815.00
Contractor Company:	
Contractor Name:	

ADJOINING PROPERTY FINDINGS

2963 HARRIS ST

Date:	**4/16/2013**
Permit Type:	**ELC**
Description:	**Repair Service** **Repair Meter socket.** **Repair Meter socket**
Permit Description:	**ELECTRICAL**
Work Class:	
Proposed Use:	ELECTRICAL RESIDENTIAL EXISTING
Permit Number:	ELC-13-03257
Status:	Issued
Valuation:	$0.00
Contractor Company:	
Contractor Name:	

Date:	**5/6/2008**
Permit Type:	**ELC**
Description:	
Permit Description:	**ELECTRICAL**
Work Class:	ELECTRICAL
Proposed Use:	
Permit Number:	ELC-08-02784
Status:	Issued
Valuation:	$0.00
Contractor Company:	
Contractor Name:	

ADJOINING PROPERTY FINDINGS

Date: **5/6/2008**
Permit Type: **MEC**
Description:

Permit Description: **MECHANICAL**
Work Class: INSTALL
Proposed Use:
Permit Number: MEC-08-02560
Status: Issued
Valuation: $0.00
Contractor Company:
Contractor Name:

2964 HARRIS ST

Date: **9/23/2011**
Permit Type: **MEC**
Description:

Permit Description: **MECHANICAL**
Work Class: RESIDENTIAL INSTALL
Proposed Use:
Permit Number: MEC-11-07304
Status: Issued
Valuation: $0.00
Contractor Company:
Contractor Name: ACCURATE HEATING & COOLING INC

Date: **9/22/2011**
Permit Type: **ELC**
Description:

Permit Description: **ELECTRICAL**
Work Class: ELECTRICAL RESIDENTIAL EXISTING
Proposed Use:
Permit Number: ELC-11-07975
Status: Issued
Valuation: $0.00
Contractor Company:
Contractor Name: DC ELECTRIC/HEARTLAND LIGHTING,INC.

ADJOINING PROPERTY FINDINGS

Date: **10/23/1997**
Permit Type: **PLB**
Description:

Permit Description: **PLUMBING**
Work Class: PLUMBING
Proposed Use:
Permit Number: PLB-97-07405
Status:
Valuation: $0.00
Contractor Company:
Contractor Name:

Date: **6/19/1996**
Permit Type: **BLD**
Description:

Permit Description: **BUILDING**
Work Class: HISTORICAL
Proposed Use:
Permit Number: BLD-96-03527
Status:
Valuation: $9,779.00
Contractor Company:
Contractor Name:

Date: **5/16/1991**
Permit Type: **BLD**
Description:

Permit Description: **BUILDING**
Work Class: HISTORICAL
Proposed Use:
Permit Number: BLD-91-02209
Status:
Valuation: $400.00
Contractor Company:
Contractor Name:

ADJOINING PROPERTY FINDINGS

2965 HARRIS ST

Date:	**4/25/2019**
Permit Type:	**BLD**
Description:	**Proof of Ownership Required, Survivorship warranty deed provided / 5/15/2019 LAW**

Permit Description:	**BUILDING**
Work Class:	434-Additions, Alterations and Conversions - Resid
Proposed Use:	Plans Required - RESIDENTIAL REMODEL EXISTING SPACE
Permit Number:	BLD-19-02986
Status:	Issued
Valuation:	$5,000.00
Contractor Company:	
Contractor Name:	

Date:	**3/1/2019**
Permit Type:	**ELC**
Description:	**owner id checked**

Permit Description:	**ELECTRICAL**
Work Class:	
Proposed Use:	ELECTRICAL RESIDENTIAL EXISTING
Permit Number:	ELC-19-01740
Status:	Issued
Valuation:	$0.00
Contractor Company:	
Contractor Name:	

ADJOINING PROPERTY FINDINGS

Date:	**2/1/2019**
Permit Type:	**PLB**
Description:	**remodel** **bathroom remodel 3 fixtures**

Permit Description:	**PLUMBING**
Work Class:	
Proposed Use:	RESIDENTIAL PLUMBING
Permit Number:	PLB-19-00474
Status:	Issued
Valuation:	$0.00
Contractor Company:	
Contractor Name:	

Date:	**10/3/2018**
Permit Type:	**BLD**
Description:	**Window replacements** **Window replacements**

Permit Description:	**BUILDING**
Work Class:	434-Additions, Alterations and Conversions - Resid
Proposed Use:	RESIDENTIAL WINDOW REPLACEMENT
Permit Number:	BLD-18-13205
Status:	Issued
Valuation:	$12,640.00
Contractor Company:	
Contractor Name:	

ADJOINING PROPERTY FINDINGS

Date:	**6/24/2017**
Permit Type:	**BLD**
Description:	**Privacy Fence** **Privacy Fence in Backyard** **6ft tall privacy fence with 2 gates around the backyard. 4ft tall fence between driveway and backyard.**

Permit Description:	**BUILDING**
Work Class:	329-Structures Other Than Buildings
Proposed Use:	RESIDENTIAL FENCES (OVER 4ft or LESS than 50% open surface area - e.g.: Privacy
Permit Number:	BLD-17-06915
Status:	Issued
Valuation:	$700.00
Contractor Company:	
Contractor Name:	

Date:	**6/13/2017**
Permit Type:	**BLD**
Description:	**2965 Harris St** **Re-Roof** **Re-Roof**

Permit Description:	**BUILDING**
Work Class:	434-Additions, Alterations and Conversions - Resid
Proposed Use:	RESIDENTIAL RE-ROOF
Permit Number:	BLD-17-06346
Status:	Issued
Valuation:	$12,300.00
Contractor Company:	
Contractor Name:	

ADJOINING PROPERTY FINDINGS

Date:	**10/20/2016**
Permit Type:	**ELC**
Description:	**furnace and a/c** **wire furnace and a/c change out**

Permit Description:	**ELECTRICAL**
Work Class:	
Proposed Use:	ELECTRICAL RESIDENTIAL EXISTING
Permit Number:	ELC-16-09477
Status:	Issued
Valuation:	$0.00
Contractor Company:	
Contractor Name:	GARY E ROBERTS|ROBERTS ELECTRIC COMPANY

Date:	**10/18/2016**
Permit Type:	**MEC**
Description:	**carrier a/c 2.5 ton, carrier furnace 60m, carrier humidifier**

Permit Description:	**MECHANICAL**
Work Class:	
Proposed Use:	RESIDENTIAL AIR CONDITIONING AIR DISTRIBUTION SYSTEMS
Permit Number:	MEC-16-08191
Status:	Issued
Valuation:	$0.00
Contractor Company:	
Contractor Name:	WILLIAM M WICHITA|WICHITA ENGINEERING

ADJOINING PROPERTY FINDINGS

2966 HARRIS ST

Date:	**3/11/1997**
Permit Type:	**PLB**
Description:	
Permit Description:	**PLUMBING**
Work Class:	PLUMBING
Proposed Use:	
Permit Number:	PLB-97-01030
Status:	
Valuation:	$0.00
Contractor Company:	
Contractor Name:	

Date:	**3/7/1997**
Permit Type:	**PLB**
Description:	
Permit Description:	**PLUMBING**
Work Class:	PLUMBING
Proposed Use:	
Permit Number:	PLB-97-00977
Status:	
Valuation:	$0.00
Contractor Company:	
Contractor Name:	

ADJOINING PROPERTY FINDINGS

2967 HARRIS ST

Date:	**9/12/2019**
Permit Type:	**MEC**
Description:	**Replace Air conditioner** **Replace an existing 2 ton A.C. and A-coil**
Permit Description:	**MECHANICAL**
Work Class:	
Proposed Use:	COMMERCIAL AIR CONDITIONING AIR DISTRIBUTION SYSTEMS
Permit Number:	MEC-19-07323
Status:	Issued
Valuation:	$3,000.00
Contractor Company:	
Contractor Name:	

Date:	**2/14/2019**
Permit Type:	**BLD**
Description:	**NE1760** **Porch repair** **NE1760; Multi-family buildings; 2967 Harris St.; front porch column repair vinyl/metal soffit, porch deck & skirt boards, white lap siding, replace 2 front windows.**
Permit Description:	**BUILDING**
Work Class:	434-Additions, Alterations and Conversions - Resid
Proposed Use:	RESIDENTIAL RE-SIDE
Permit Number:	BLD-19-00716
Status:	Issued
Valuation:	$10,276.00
Contractor Company:	
Contractor Name:	AGR GROUP LLC

ADJOINING PROPERTY FINDINGS

Date: **1/24/2019**
Permit Type: **ELC**
Description:

Permit Description: **ELECTRICAL**
Work Class:
Proposed Use: ELECTRICAL RESIDENTIAL EXISTING
Permit Number: ELC-19-00739
Status: Issued
Valuation: $0.00
Contractor Company:
Contractor Name:

Date: **1/24/2019**
Permit Type: **ELC**
Description:

Permit Description: **ELECTRICAL**
Work Class:
Proposed Use: ELECTRICAL RESIDENTIAL EXISTING
Permit Number: ELC-19-00740
Status: Issued
Valuation: $0.00
Contractor Company:
Contractor Name:

Date: **1/4/2019**
Permit Type: **BLD**
Description: **Reside, Kitchen Remodel, Bath Remodel Units 1-4 Same Address.**

Permit Description: **BUILDING**
Work Class: 434-Additions, Alterations and Conversions - Resid
Proposed Use: RESIDENTIAL - GENERAL OR FIRE REPAIR
Permit Number: BLD-19-00065
Status: Issued
Valuation: $10,000.00
Contractor Company:
Contractor Name:

ADJOINING PROPERTY FINDINGS

Date:	**6/16/2003**
Permit Type:	**BLD**
Description:	**Reference Address: 0 2967-2969 HARRIS ST , 00000 - Comments: BROTHERS DOORS & WINDOWS Used As: FIRE ESCAPE - Structure Size:**
Permit Description:	**BUILDING**
Work Class:	HISTORICAL
Proposed Use:	
Permit Number:	BLD-03-03520
Status:	Closed
Valuation:	$10,000.00
Contractor Company:	
Contractor Name:	

Date:	**1/7/2003**
Permit Type:	**ELC**
Description:	**Reference Address: 1135 S 30 AV , 00000 - Comments: 1135 S 30 AV #6**
Permit Description:	**ELECTRICAL**
Work Class:	ELECTRICAL
Proposed Use:	
Permit Number:	ELC-03-00152
Status:	Closed
Valuation:	$0.00
Contractor Company:	
Contractor Name:	

Date:	**1/7/2003**
Permit Type:	**ELC**
Description:	**Reference Address: 1135 S 30 AV , 00000 - Comments: 1135 S 30 AV #5**
Permit Description:	**ELECTRICAL**
Work Class:	ELECTRICAL
Proposed Use:	
Permit Number:	ELC-03-00153
Status:	Closed
Valuation:	$0.00
Contractor Company:	
Contractor Name:	

ADJOINING PROPERTY FINDINGS

Date: **12/20/2002**
Permit Type: **ELC**
Description:

Permit Description: **ELECTRICAL**
Work Class: ELECTRICAL
Proposed Use:
Permit Number: ELC-02-14105
Status:
Valuation: $0.00
Contractor Company:
Contractor Name:

Date: **12/20/2002**
Permit Type: **ELC**
Description:

Permit Description: **ELECTRICAL**
Work Class: ELECTRICAL
Proposed Use:
Permit Number: ELC-02-14106
Status:
Valuation: $0.00
Contractor Company:
Contractor Name:

Date: **12/20/2002**
Permit Type: **ELC**
Description:

Permit Description: **ELECTRICAL**
Work Class: ELECTRICAL
Proposed Use:
Permit Number: ELC-02-14107
Status:
Valuation: $0.00
Contractor Company:
Contractor Name:

ADJOINING PROPERTY FINDINGS

Date: **12/20/2002**
Permit Type: **ELC**
Description:

Permit Description: **ELECTRICAL**
Work Class: ELECTRICAL
Proposed Use:
Permit Number: ELC-02-14108
Status:
Valuation: $0.00
Contractor Company:
Contractor Name:

Date: **12/19/2002**
Permit Type: **PLB**
Description:

Permit Description: **PLUMBING**
Work Class: PLUMBING
Proposed Use:
Permit Number: PLB-02-09616
Status:
Valuation: $0.00
Contractor Company:
Contractor Name:

Date: **12/2/1992**
Permit Type: **BLD**
Description:

Permit Description: **BUILDING**
Work Class: HISTORICAL
Proposed Use:
Permit Number: BLD-92-06709
Status:
Valuation: $2,200.00
Contractor Company:
Contractor Name:

ADJOINING PROPERTY FINDINGS

PARK AVE

1124 PARK AVE

Date:	**12/3/2015**
Permit Type:	**ELC**
Description:	**repair circuits for code violations in apartment 1-10** **repair circuits for code violations in apartments 1-10**
Permit Description:	**ELECTRICAL**
Work Class:	
Proposed Use:	ELECTRICAL RESIDENTIAL EXISTING
Permit Number:	ELC-15-10734
Status:	Issued
Valuation:	$0.00
Contractor Company:	
Contractor Name:	SCOTT A DAY|DAY ELECTRIC SERVICE INC

Date:	**7/20/2015**
Permit Type:	**ELC**
Description:	**FURNACE - A/C UNITS** **WIRE 10 FURNACE @ 10 A/C UNITS** **WIRE 10-HP TEMPSTAR FURNACE WIRE 6 @ 1.5TON, 4 @ 2TON A/C UNITS**
Permit Description:	**ELECTRICAL**
Work Class:	
Proposed Use:	COMMERCIAL ELECTRICAL
Permit Number:	ELC-15-06194
Status:	Issued
Valuation:	$0.00
Contractor Company:	
Contractor Name:	TOMMIE J ADAMS, SR|SONS OF ADAMS ELECTRIC LTD

ADJOINING PROPERTY FINDINGS

Date:	**6/5/2015**
Permit Type:	**MEC**
Description:	**1124 & 1122 PARK AVE-10 unit apt bld-10-hp tempstar 6 @ 1.5ton, 4 @ 2 ton, 10-electric air handlers @ 2 tons, ductwork**
Permit Description:	**MECHANICAL**
Work Class:	
Proposed Use:	COMMERCIAL AIR CONDITIONING AIR DISTRIBUTION SYSTEMS
Permit Number:	MEC-15-03919
Status:	Issued
Valuation:	
Contractor Company:	
Contractor Name:	ABOVE ALL HEATING & AIR CONDITIONING,LLC

Date:	**9/26/2014**
Permit Type:	**ELC**
Description:	**MEYER APARTMENTS**
Permit Description:	**ELECTRICAL**
Work Class:	
Proposed Use:	COMMERCIAL ELECTRICAL
Permit Number:	ELC-14-09126
Status:	Issued
Valuation:	$0.00
Contractor Company:	
Contractor Name:	TOMMIE J ADAMS, SR|SONS OF ADAMS ELECTRIC LTD

Date:	**5/8/2014**
Permit Type:	**BLD**
Description:	**Rubber Reroof Additional Address 1122 Park Avenue**
Permit Description:	**BUILDING**
Work Class:	437-Additions, Alterations and Conversions - Non-r
Proposed Use:	COMMERCIAL RE-ROOF (Excluding relocation of walls or other structural changes)
Permit Number:	BLD-14-03920
Status:	Issued
Valuation:	$8,000.00
Contractor Company:	
Contractor Name:	JAMIE MEYER|LOCAL CHOICE CONTRACTING

ADJOINING PROPERTY FINDINGS

Date:	**3/28/2012**
Permit Type:	**BLD**
Description:	**ADDL ADDRESS 1124 PARK AVE/WINDOW REPLACEMENT, DOORS, DRYWALL**
Permit Description:	**BUILDING**
Work Class:	437-Additions, Alterations and Conversions - Non-r
Proposed Use:	COMMERCIAL BUILDING - GENERAL or FIRE REPAIR
Permit Number:	BLD-12-01847
Status:	Issued
Valuation:	$6,200.00
Contractor Company:	
Contractor Name:	

Date:	**7/1/2008**
Permit Type:	**ELC**
Description:	**STORM DAMAGE**
Permit Description:	**ELECTRICAL**
Work Class:	ELECTRICAL
Proposed Use:	
Permit Number:	ELC-08-04467
Status:	Issued
Valuation:	$0.00
Contractor Company:	
Contractor Name:	LKArchitecture

Date:	**4/8/2002**
Permit Type:	**PLB**
Description:	
Permit Description:	**PLUMBING**
Work Class:	PLUMBING
Proposed Use:	
Permit Number:	PLB-02-02161
Status:	
Valuation:	$0.00
Contractor Company:	
Contractor Name:	

ADJOINING PROPERTY FINDINGS

1127 PARK AVE

Date:	**11/18/2014**
Permit Type:	**COO**
Description:	**Harvest Development**
Permit Description:	**CERTIFICATE OF OCCUPANCY**
Work Class:	
Proposed Use:	BUILDING - CERTIFICATE OF OCCUPANCY
Permit Number:	COO-14-00503
Status:	Closed
Valuation:	$0.00
Contractor Company:	
Contractor Name:	

Date:	**8/4/2014**
Permit Type:	**ELC**
Description:	**Sign** **2 Signs**
Permit Description:	**ELECTRICAL**
Work Class:	
Proposed Use:	COMMERCIAL ELECTRICAL
Permit Number:	ELC-14-07357
Status:	Issued
Valuation:	$0.00
Contractor Company:	
Contractor Name:	KYLE L STOVER|KLS ELECTRIC LLC

ADJOINING PROPERTY FINDINGS

Date:	**7/29/2014**
Permit Type:	**ELC**
Description:	**New Service/Rewire** **New 125 AMP Service, rewire building**
Permit Description:	**ELECTRICAL**
Work Class:	
Proposed Use:	COMMERCIAL ELECTRICAL
Permit Number:	ELC-14-07201
Status:	Issued
Valuation:	$0.00
Contractor Company:	
Contractor Name:	KYLE L STOVER|KLS ELECTRIC LLC

Date:	**7/29/2014**
Permit Type:	**PLB**
Description:	**plumbing** **7 fixtures 1 water heater tap out**
Permit Description:	**PLUMBING**
Work Class:	
Proposed Use:	COMMERCIAL PLUMBING
Permit Number:	PLB-14-04988
Status:	Issued
Valuation:	$0.00
Contractor Company:	
Contractor Name:	ANDREW RAYMOND|A RAYMOND PLUMBING INC

Date:	**6/5/2014**
Permit Type:	**MEC**
Description:	**harvest management offices-2)furnaces 80000btu, 2)a/c's, 2)exhaust fans, ductwork**
Permit Description:	**MECHANICAL**
Work Class:	
Proposed Use:	COMMERCIAL AIR CONDITIONING AIR DISTRIBUTION SYSTEMS
Permit Number:	MEC-14-04383
Status:	Issued
Valuation:	
Contractor Company:	
Contractor Name:	RICH KUSLEIKA|STANDARD HEATING & A.C.

ADJOINING PROPERTY FINDINGS

Date:	**5/22/2014**
Permit Type:	**BLD**
Description:	**The Laundry Mat**

Permit Description:	**BUILDING**
Work Class:	437-Additions, Alterations and Conversions - Non-r
Proposed Use:	COMMERCIAL BUILDING - GENERAL or FIRE REPAIR
Permit Number:	BLD-14-04641
Status:	Issued
Valuation:	$75,000.00
Contractor Company:	
Contractor Name:	KYLE STOVER|MIDWEST CONSTRUCTION MANAGEMENT LLC

Date:	**10/14/2008**
Permit Type:	**BLD**
Description:	**6' CHAIN LINK**

Permit Description:	**BUILDING**
Work Class:	FENCES
Proposed Use:	329-Structures Other Than Buildings
Permit Number:	BLD-08-08839
Status:	Issued
Valuation:	$1,000.00
Contractor Company:	
Contractor Name:	

Date:	**10/18/2005**
Permit Type:	**BLD**
Description:	**Used As: GENERAL REPAIR, FIRE REPAIR - Structure Size:**

Permit Description:	**BUILDING**
Work Class:	HISTORICAL
Proposed Use:	
Permit Number:	BLD-05-07073
Status:	Issued
Valuation:	$3,000.00
Contractor Company:	
Contractor Name:	

ADJOINING PROPERTY FINDINGS

Date: **3/30/1995**
Permit Type: **ELC**
Description:

Permit Description: **ELECTRICAL**
Work Class: ELECTRICAL
Proposed Use:
Permit Number: ELC-95-02597
Status:
Valuation: $0.00
Contractor Company:
Contractor Name:

Date: **12/5/1994**
Permit Type: **PLB**
Description:

Permit Description: **PLUMBING**
Work Class: PLUMBING
Proposed Use:
Permit Number: PLB-94-06377
Status:
Valuation: $0.00
Contractor Company:
Contractor Name:

ADJOINING PROPERTY FINDINGS

1133 PARK AVE

Date:	**6/29/2016**
Permit Type:	**PLB**
Description:	**6 units/18 Fixtures** **6 units/18 Fixtures** **6 units/18 Fixtures**
Permit Description:	**PLUMBING**
Work Class:	
Proposed Use:	RESIDENTIAL PLUMBING
Permit Number:	PLB-16-04148
Status:	Issued
Valuation:	$0.00
Contractor Company:	
Contractor Name:	

Date:	**4/12/2016**
Permit Type:	**ELC**
Description:	**remodel** **kitchen and bath remodel** **multi unit remodel of kitchen and bath**
Permit Description:	**ELECTRICAL**
Work Class:	
Proposed Use:	ELECTRICAL RESIDENTIAL EXISTING
Permit Number:	ELC-16-02847
Status:	Issued
Valuation:	$0.00
Contractor Company:	
Contractor Name:	KLS ELECTRIC LLC

ADJOINING PROPERTY FINDINGS

Date: **3/15/2016**
Permit Type: **MEC**
Description: **6-EXHAUST FANS**

Permit Description: **MECHANICAL**
Work Class:
Proposed Use: COMMERCIAL AIR CONDITIONING AIR DISTRIBUTION SYSTEMS
Permit Number: MEC-16-01728
Status: Issued
Valuation:
Contractor Company:
Contractor Name: RICH KUSLEIKA|STANDARD HEATING & A.C.

Date: **6/16/2015**
Permit Type: **ELC**
Description: **1133 & 1135 Park Ave**
Remodel wire units

Permit Description: **ELECTRICAL**
Work Class:
Proposed Use: COMMERCIAL ELECTRICAL
Permit Number: ELC-15-04862
Status: Issued
Valuation: $0.00
Contractor Company:
Contractor Name: KLS ELECTRIC LLC

Date: **5/14/2015**
Permit Type: **PLB**
Description: **underground sprinkler**
Install underground sprinkler

Permit Description: **PLUMBING**
Work Class:
Proposed Use: COMMERCIAL LAWN SPRINKLER (FOR LAWN SPRINKLER CONTRACTOR ONLY)
Permit Number: PLB-15-03214
Status: Issued
Valuation: $0.00
Contractor Company:
Contractor Name:

ADJOINING PROPERTY FINDINGS

Date:	**5/12/2015**
Permit Type:	**BLD**
Description:	**1133** **Window replacement** **Replace windows.**

Permit Description:	**BUILDING**
Work Class:	648-Five or More Family Buildings
Proposed Use:	RESIDENTIAL WINDOW REPLACEMENT
Permit Number:	BLD-15-03875
Status:	Issued
Valuation:	$8,000.00
Contractor Company:	
Contractor Name:	FORUDAD LLC

Date:	**4/12/2006**
Permit Type:	**ELC**
Description:	

Permit Description:	**ELECTRICAL**
Work Class:	ELECTRICAL
Proposed Use:	
Permit Number:	ELC-06-03916
Status:	Issued
Valuation:	$0.00
Contractor Company:	
Contractor Name:	WIIG ELECTRICAL

ADJOINING PROPERTY FINDINGS

1136 PARK AVE

Date:	**6/1/2021**
Permit Type:	**ELC**
Description:	**Electrical** **Install load center with breaker to power cellular antenna on pole**
Permit Description:	**ELECTRICAL**
Work Class:	
Proposed Use:	SMALL CELL ELECTRICAL
Permit Number:	ELC-21-05460
Status:	Issued
Valuation:	$0.00
Contractor Company:	
Contractor Name:	

Date:	**6/1/2021**
Permit Type:	**ELC**
Description:	**Electrical** **Install load center with breaker to power cellular antenna on pole**
Permit Description:	**ELECTRICAL**
Work Class:	
Proposed Use:	SMALL CELL ELECTRICAL
Permit Number:	ELC-21-05461
Status:	Issued
Valuation:	$0.00
Contractor Company:	
Contractor Name:	

ADJOINING PROPERTY FINDINGS

Date:	**7/5/2016**
Permit Type:	**ELC**
Description:	**Kyle Stover** **Remodel** **Rewire the apartments**
Permit Description:	**ELECTRICAL**
Work Class:	
Proposed Use:	COMMERCIAL ELECTRICAL
Permit Number:	ELC-16-05762
Status:	Issued
Valuation:	$0.00
Contractor Company:	
Contractor Name:	KLS ELECTRIC LLC

Date:	**4/23/2012**
Permit Type:	**PLB**
Description:	
Permit Description:	**PLUMBING**
Work Class:	
Proposed Use:	COMMERCIAL PLUMBING
Permit Number:	PLB-12-02422
Status:	Issued
Valuation:	$0.00
Contractor Company:	
Contractor Name:	RYBIN PLUMBING & HEATING COMPANY

Date:	**4/23/2012**
Permit Type:	**PLB**
Description:	
Permit Description:	**PLUMBING**
Work Class:	
Proposed Use:	COMMERCIAL PLUMBING
Permit Number:	PLB-12-02423
Status:	Issued
Valuation:	$0.00
Contractor Company:	
Contractor Name:	RYBIN PLUMBING & HEATING COMPANY

ADJOINING PROPERTY FINDINGS

Date:	**2/8/2012**
Permit Type:	**PLB**
Description:	**CODE ENFORCEMENT**
Permit Description:	**PLUMBING**
Work Class:	
Proposed Use:	COMMERCIAL PLUMBING
Permit Number:	PLB-12-00737
Status:	Issued
Valuation:	$0.00
Contractor Company:	
Contractor Name:	Rybin Plumbing & Heating

Date:	**2/8/2012**
Permit Type:	**PLB**
Description:	**CODE ENFORCEMENT**
Permit Description:	**PLUMBING**
Work Class:	
Proposed Use:	COMMERCIAL PLUMBING
Permit Number:	PLB-12-00738
Status:	Issued
Valuation:	$0.00
Contractor Company:	
Contractor Name:	Rybin Plumbing & Heating

Date:	**1/23/2012**
Permit Type:	**BLD**
Description:	**Code Enforcement | Window Replacement**
Permit Description:	**BUILDING**
Work Class:	437-Additions, Alterations and Conversions - Non-r
Proposed Use:	COMMERCIAL BUILDING - GENERAL or FIRE REPAIR
Permit Number:	BLD-12-00329
Status:	Issued
Valuation:	$29,315.00
Contractor Company:	
Contractor Name:	MICHAEL BARNES|WINDOW WORLD

ADJOINING PROPERTY FINDINGS

Date: **1/19/2012**
Permit Type: **ELC**
Description: **Byron Reed Apts**
Apt upgrade
Upgrade electrical

Permit Description: **ELECTRICAL**
Work Class:
Proposed Use: ELECTRICAL RESIDENTIAL EXISTING
Permit Number: ELC-12-00563
Status: Issued
Valuation: $0.00
Contractor Company:
Contractor Name: JOHN C MILOTA III|NATIONAL ELECTRIC COMPANY

Date: **1/18/2012**
Permit Type: **PLB**
Description: **CODE ENFORCEMENT**

Permit Description: **PLUMBING**
Work Class:
Proposed Use: COMMERCIAL PLUMBING
Permit Number: PLB-12-00328
Status: Issued
Valuation: $0.00
Contractor Company:
Contractor Name: Rybin Plumbing & Heating

Date: **1/18/2012**
Permit Type: **PLB**
Description: **CODE ENFORCEMENT**

Permit Description: **PLUMBING**
Work Class:
Proposed Use: COMMERCIAL PLUMBING
Permit Number: PLB-12-00329
Status: Issued
Valuation: $0.00
Contractor Company:
Contractor Name: Rybin Plumbing & Heating

ADJOINING PROPERTY FINDINGS

Date: **5/9/2011**
Permit Type: **ELC**
Description:

Permit Description: **ELECTRICAL**
Work Class: ELECTRICAL
Proposed Use: NULL
Permit Number: ELC-11-03145
Status:
Valuation: $0.00
Contractor Company:
Contractor Name: SUPERIOR ELECTRIC INC

Date: **5/9/2011**
Permit Type: **ELC**
Description:

Permit Description: **ELECTRICAL**
Work Class: ELECTRICAL
Proposed Use: NULL
Permit Number: ELC-11-03146
Status:
Valuation: $0.00
Contractor Company:
Contractor Name: SUPERIOR ELECTRIC INC

Date: **5/9/2011**
Permit Type: **ELC**
Description:

Permit Description: **ELECTRICAL**
Work Class: ELECTRICAL
Proposed Use: NULL
Permit Number: ELC-11-03147
Status:
Valuation: $0.00
Contractor Company:
Contractor Name: SUPERIOR ELECTRIC INC

ADJOINING PROPERTY FINDINGS

Date: **5/9/2011**
Permit Type: **ELC**
Description:

Permit Description: **ELECTRICAL**
Work Class: ELECTRICAL
Proposed Use: NULL
Permit Number: ELC-11-03148
Status:
Valuation: $0.00
Contractor Company:
Contractor Name: SUPERIOR ELECTRIC INC

Date: **7/23/2010**
Permit Type: **BLD**
Description:

Permit Description: **BUILDING**
Work Class: GENERAL or FIRE REPAIR
Proposed Use: Additions, Alterations and Conversions - Nonresidential and No housekeeping
Permit Number: BLD-10-05649
Status:
Valuation: $12,000.00
Contractor Company:
Contractor Name: Cohano Investments LLC

Date: **12/1/2009**
Permit Type: **PLB**
Description:

Permit Description: **PLUMBING**
Work Class: PLUMBING
Proposed Use:
Permit Number: PLB-09-96389
Status: Issued
Valuation: $0.00
Contractor Company:
Contractor Name: P&S ENTERPRISES, P & S ENTERPRISE

ADJOINING PROPERTY FINDINGS

Date: **10/15/2009**
Permit Type: **BLD**
Description: **CODE ENFORCEMENT TO INCLUDE GENERAL REPAIR, INTERIOR #5 ONLY YB**

Permit Description: **BUILDING**
Work Class: GENERAL or FIRE REPAIR
Proposed Use: 434-Additions, Alterations and Conversions - Residential
Permit Number: BLD-09-98371
Status: Issued
Valuation: $3,000.00
Contractor Company:
Contractor Name: Landmark Group

Date: **2/4/2008**
Permit Type: **PLB**
Description:

Permit Description: **PLUMBING**
Work Class: PLUMBING
Proposed Use:
Permit Number: PLB-08-00639
Status: Issued
Valuation: $0.00
Contractor Company:
Contractor Name: RYBIN PLUMBING AND HEATING

Date: **1/29/2008**
Permit Type: **MEC**
Description: **1 PEERLESS 64.10 CI STEAM BOILER 517500**

Permit Description: **MECHANICAL**
Work Class: PRESSURE VESSEL
Proposed Use:
Permit Number: MEC-08-00658
Status: Issued
Valuation: $9,995.00
Contractor Company:
Contractor Name: RYBIN PLBG CO, RYBIN PLUMBING AND HEATING

ADJOINING PROPERTY FINDINGS

Date: **6/7/2000**
Permit Type: **PRS**
Description:

Permit Description: **PRESSURE VESSEL**
Work Class: PRESSURE VESSEL
Proposed Use:
Permit Number: PRS-00-00088
Status:
Valuation: $0.00
Contractor Company:
Contractor Name:

Date: **6/6/2000**
Permit Type: **ELC**
Description:

Permit Description: **ELECTRICAL**
Work Class: ELECTRICAL
Proposed Use:
Permit Number: ELC-00-05982
Status:
Valuation: $0.00
Contractor Company:
Contractor Name:

ADJOINING PROPERTY FINDINGS

1137 PARK AVE

Date:	**5/13/2014**
Permit Type:	**ELC**
Description:	**Kyle Stover** **Rewire apt and new service** **Rewire apt and new service**

Permit Description:	**ELECTRICAL**
Work Class:	
Proposed Use:	ELECTRICAL RESIDENTIAL EXISTING
Permit Number:	ELC-14-04174
Status:	Issued
Valuation:	$0.00
Contractor Company:	
Contractor Name:	KYLE L STOVER|KLS ELECTRIC LLC

Date:	**5/9/2014**
Permit Type:	**PLB**
Description:	**remodel** **remodel** **24 fu**

Permit Description:	**PLUMBING**
Work Class:	
Proposed Use:	RESIDENTIAL PLUMBING
Permit Number:	PLB-14-02765
Status:	Issued
Valuation:	$0.00
Contractor Company:	
Contractor Name:	ANDREW RAYMOND|A RAYMOND PLUMBING INC

ADJOINING PROPERTY FINDINGS

Date:	**4/17/2014**
Permit Type:	**BLD**
Description:	**Apt. Complex (6 units) Window Replacement, Soffits, Gutters, Kitchen Remodel & other General Repair**

Permit Description:	**BUILDING**
Work Class:	437-Additions, Alterations and Conversions - Non-r
Proposed Use:	COMMERCIAL BUILDING - GENERAL or FIRE REPAIR
Permit Number:	BLD-14-02876
Status:	Issued
Valuation:	$60,000.00
Contractor Company:	
Contractor Name:	KYLE STOVER|MIDWEST CONSTRUCTION MANAGEMENT LLC

Date:	**4/8/2014**
Permit Type:	**MEC**
Description:	**remodel apartments-6)furnaces 5@45000 & 1@40000btu, 6)ac 1.5ton, 12)exhaust fans, ductwork for basement unit, 2)electric wall heaters (stairwells)**

Permit Description:	**MECHANICAL**
Work Class:	
Proposed Use:	COMMERCIAL AIR CONDITIONING AIR DISTRIBUTION SYSTEMS
Permit Number:	MEC-14-02614
Status:	Issued
Valuation:	
Contractor Company:	
Contractor Name:	RICH KUSLEIKA|STANDARD HEATING & A.C.

Date:	**1/31/1994**
Permit Type:	**ELC**
Description:	

Permit Description:	**ELECTRICAL**
Work Class:	ELECTRICAL
Proposed Use:	
Permit Number:	ELC-94-00686
Status:	
Valuation:	$0.00
Contractor Company:	
Contractor Name:	

ADJOINING PROPERTY FINDINGS

Date:	**8/30/1993**
Permit Type:	**ACD**
Description:	

Permit Description:	**HEATING AND AIR CONDITIONING**
Work Class:	HEATING AND AIR CONDITIONING
Proposed Use:	
Permit Number:	ACD-93-03218
Status:	
Valuation:	$0.00
Contractor Company:	
Contractor Name:	

1143 PARK AVE

Date:	**2/8/2008**
Permit Type:	**BLD**
Description:	**CODE ENFORCEMENT/REROOF-ASPHALT/RESIDE-VINYL/SOFFITS-GUTTERS/EXTERIOR ONLY/QUAD FEE**

Permit Description:	**BUILDING**
Work Class:	GENERAL or FIRE REPAIR
Proposed Use:	434-Additions, Alterations and Conversions - Residential
Permit Number:	BLD-08-00602
Status:	Issued
Valuation:	$15,000.00
Contractor Company:	
Contractor Name:	

ADJOINING PROPERTY FINDINGS

Date: **2/1/2008**
Permit Type: **ELC**
Description:

Permit Description: **ELECTRICAL**
Work Class: ELECTRICAL
Proposed Use:
Permit Number: ELC-08-00782
Status: Issued
Valuation: $0.00
Contractor Company:
Contractor Name: SONS OF ADAMS LTD

Date: **1/14/2008**
Permit Type: **PLB**
Description:

Permit Description: **PLUMBING**
Work Class: PLUMBING
Proposed Use:
Permit Number: PLB-08-00331
Status: Issued
Valuation: $0.00
Contractor Company:
Contractor Name: P&S ENTERPRISES, P & S ENTERPRISE

Date: **6/22/2006**
Permit Type: **MEC**
Description:

Permit Description: **MECHANICAL**
Work Class: INSTALL
Proposed Use:
Permit Number: MEC-06-21522
Status: Issued
Valuation: $0.00
Contractor Company:
Contractor Name:

ADJOINING PROPERTY FINDINGS

Date: **4/11/2006**
Permit Type: **ELC**
Description:

Permit Description: **ELECTRICAL**
Work Class: ELECTRICAL
Proposed Use:
Permit Number: ELC-06-03813
Status: Issued
Valuation: $0.00
Contractor Company:
Contractor Name: SONS OF ADAMS LTD

Date: **4/11/2006**
Permit Type: **ELC**
Description:

Permit Description: **ELECTRICAL**
Work Class: ELECTRICAL
Proposed Use:
Permit Number: ELC-06-03814
Status: Issued
Valuation: $0.00
Contractor Company:
Contractor Name: SONS OF ADAMS LTD

Date: **11/27/2002**
Permit Type: **BLD**
Description:

Permit Description: **BUILDING**
Work Class: HISTORICAL
Proposed Use:
Permit Number: BLD-02-10424
Status:
Valuation: $1,700.00
Contractor Company:
Contractor Name:

ADJOINING PROPERTY FINDINGS

Date: **10/24/2000**
Permit Type: **PLB**
Description:

Permit Description: **PLUMBING**
Work Class: PLUMBING
Proposed Use:
Permit Number: PLB-00-07848
Status:
Valuation: $0.00
Contractor Company:
Contractor Name:

Date: **6/29/2000**
Permit Type: **BLD**
Description:

Permit Description: **BUILDING**
Work Class: HISTORICAL
Proposed Use:
Permit Number: BLD-00-04082
Status:
Valuation: $5,000.00
Contractor Company:
Contractor Name:

Date: **8/19/1998**
Permit Type: **ELC**
Description:

Permit Description: **ELECTRICAL**
Work Class: ELECTRICAL
Proposed Use:
Permit Number: ELC-98-08406
Status:
Valuation: $0.00
Contractor Company:
Contractor Name:

ADJOINING PROPERTY FINDINGS

1145 PARK AVE

Date:	**6/14/2017**
Permit Type:	**BLD**
Description:	**Window & sliding glass door install** **Install 3 new windows and two sliding glass patio doors**

Permit Description:	**BUILDING**
Work Class:	434-Additions, Alterations and Conversions - Resid
Proposed Use:	RESIDENTIAL WINDOW REPLACEMENT
Permit Number:	BLD-17-06457
Status:	Issued
Valuation:	$2,500.00
Contractor Company:	
Contractor Name:	HOPE Alliance Group LLC

Date:	**9/1/2016**
Permit Type:	**PLB**
Description:	

Permit Description:	**PLUMBING**
Work Class:	
Proposed Use:	COMMERCIAL PLUMBING
Permit Number:	PLB-16-05656
Status:	Issued
Valuation:	$0.00
Contractor Company:	
Contractor Name:	GEORGE A BANG III|BANG PLUMBING INC

ADJOINING PROPERTY FINDINGS

Date:	**9/1/2016**
Permit Type:	**PLB**
Description:	

Permit Description:	**PLUMBING**
Work Class:	
Proposed Use:	COMMERCIAL PLUMBING
Permit Number:	PLB-16-05657
Status:	Issued
Valuation:	$0.00
Contractor Company:	
Contractor Name:	GEORGE A BANG III|BANG PLUMBING INC

Date:	**1/5/2015**
Permit Type:	**ELC**
Description:	**exposed wiring** **fixed exposed wiring in basement** **Requesting an inspection of the basement at 1145 park avenue. Fixed all exposed wiring at property.**

Permit Description:	**ELECTRICAL**
Work Class:	
Proposed Use:	ELECTRICAL RESIDENTIAL EXISTING
Permit Number:	ELC-15-00048
Status:	Issued
Valuation:	$0.00
Contractor Company:	
Contractor Name:	PROFESSIONAL ELECTRIC

ADJOINING PROPERTY FINDINGS

Date: **11/4/2014**
Permit Type: **MEC**
Description:

Permit Description: **MECHANICAL**
Work Class:
Proposed Use: RESIDENTIAL AIR CONDITIONING AIR DISTRIBUTION SYSTEMS
Permit Number: MEC-14-08741
Status: Issued
Valuation: $0.00
Contractor Company:
Contractor Name: JOHN SOBY|MR COOLS HEATING & AIR

Date: **9/27/2010**
Permit Type: **MEC**
Description:

Permit Description: **MECHANICAL**
Work Class: INSTALL
Proposed Use: NULL
Permit Number: MEC-10-07431
Status:
Valuation: $0.00
Contractor Company:
Contractor Name:

Date: **9/22/2009**
Permit Type: **BLD**
Description: **ASPHALT**

Permit Description: **BUILDING**
Work Class: RE-ROOF
Proposed Use: 434-Additions, Alterations and Conversions - Residential
Permit Number: BLD-09-97656
Status: Issued
Valuation: $3,500.00
Contractor Company:
Contractor Name:

ADJOINING PROPERTY FINDINGS

1147 PARK AVE

Date:	**3/3/2022**
Permit Type:	**MEC**
Description:	

Permit Description:	**MECHANICAL**
Work Class:	320-Industrial Buildings
Proposed Use:	FIRE SPRINKLER OR CHEMICAL CONTROL SYSTEMS
Permit Number:	MEC-22-01775
Status:	Pending Required Documents
Valuation:	$33,000.00
Contractor Company:	
Contractor Name:	

Date:	**12/30/2021**
Permit Type:	**BLD**
Description:	**CQ Properties** **CQ Properties Total Building Area: 1680**

Permit Description:	**BUILDING**
Work Class:	105-Five or More Family Buildings
Proposed Use:	REMODEL OF EXISTING SPACE
Permit Number:	BLD-21-14650
Status:	Pending
Valuation:	$271,490.00
Contractor Company:	
Contractor Name:	PAUL DAVIS SYSTEMS

ADJOINING PROPERTY FINDINGS

Date:	**1/7/2021**
Permit Type:	**PLB**
Description:	**Jeff Mumm Plumbing** **fire remodel** **basemnt fire. gutting several units and code update work**

Permit Description:	**PLUMBING**
Work Class:	
Proposed Use:	RESIDENTIAL PLUMBING
Permit Number:	PLB-21-00086
Status:	Issued
Valuation:	$0.00
Contractor Company:	
Contractor Name:	

Date:	**12/15/2020**
Permit Type:	**ELC**
Description:	**1147 Park Ave** **- Existing Electrical Service - Re-Connect**

Permit Description:	**ELECTRICAL**
Work Class:	
Proposed Use:	ELECTRICAL RESIDENTIAL EXISTING
Permit Number:	ELC-20-13055
Status:	Issued
Valuation:	$0.00
Contractor Company:	
Contractor Name:	

ADJOINING PROPERTY FINDINGS

Date: **12/8/2020**
Permit Type: **BLD**
Description: **Code Enforcement Fire Repair**

Permit Description: **BUILDING**
Work Class: 437-Additions, Alterations and Conversions - Non-r
Proposed Use: COMMERCIAL BUILDING - GENERAL or FIRE REPAIR
Permit Number: BLD-20-14670
Status: Pending
Valuation: $174,701.00
Contractor Company:
Contractor Name: PAUL DAVIS SYSTEMS

Date: **7/18/2016**
Permit Type: **ENF**
Description:

Permit Description: **CODE ENFORCEMENT**
Work Class:
Proposed Use: Permits/CODE ENFORCEMENT/NA/NA
Permit Number: ENF-16-00041
Status: Closed
Valuation: $0.00
Contractor Company:
Contractor Name:

Date: **11/16/2000**
Permit Type: **ELC**
Description:

Permit Description: **ELECTRICAL**
Work Class: ELECTRICAL
Proposed Use:
Permit Number: ELC-00-12718
Status:
Valuation: $0.00
Contractor Company:
Contractor Name:

ADJOINING PROPERTY FINDINGS

Date: **11/16/2000**
Permit Type: **ELC**
Description:

Permit Description: **ELECTRICAL**
Work Class: ELECTRICAL
Proposed Use:
Permit Number: ELC-00-12719
Status:
Valuation: $0.00
Contractor Company:
Contractor Name:

Date: **11/16/2000**
Permit Type: **ELC**
Description:

Permit Description: **ELECTRICAL**
Work Class: ELECTRICAL
Proposed Use:
Permit Number: ELC-00-12720
Status:
Valuation: $0.00
Contractor Company:
Contractor Name:

Date: **9/28/2000**
Permit Type: **PLB**
Description:

Permit Description: **PLUMBING**
Work Class: PLUMBING
Proposed Use:
Permit Number: PLB-00-07081
Status:
Valuation: $0.00
Contractor Company:
Contractor Name:

ADJOINING PROPERTY FINDINGS

Date: **8/25/2000**
Permit Type: **ELC**
Description:

Permit Description: **ELECTRICAL**
Work Class: ELECTRICAL
Proposed Use:
Permit Number: ELC-00-09257
Status:
Valuation: $0.00
Contractor Company:
Contractor Name:

Date: **8/7/2000**
Permit Type: **ELC**
Description:

Permit Description: **ELECTRICAL**
Work Class: ELECTRICAL
Proposed Use:
Permit Number: ELC-00-08497
Status:
Valuation: $0.00
Contractor Company:
Contractor Name:

Date: **8/7/2000**
Permit Type: **ELC**
Description:

Permit Description: **ELECTRICAL**
Work Class: ELECTRICAL
Proposed Use:
Permit Number: ELC-00-08498
Status:
Valuation: $0.00
Contractor Company:
Contractor Name:

ADJOINING PROPERTY FINDINGS

Date: **7/31/2000**
Permit Type: **ACD**
Description:

Permit Description: **HEATING AND AIR CONDITIONING**
Work Class: HEATING AND AIR CONDITIONING
Proposed Use:
Permit Number: ACD-00-03891
Status:
Valuation: $0.00
Contractor Company:
Contractor Name:

Date: **6/8/2000**
Permit Type: **BLD**
Description:

Permit Description: **BUILDING**
Work Class: HISTORICAL
Proposed Use:
Permit Number: BLD-00-03364
Status:
Valuation: $15,000.00
Contractor Company:
Contractor Name:

1148 PARK AVE

Date: **6/3/2014**
Permit Type: **SOB**
Description:

Permit Description: **STREET OBSTRUCTION**
Work Class:
Proposed Use: BUILDING - STREET OBSTRUCTION
Permit Number: SOB-14-00059
Status: Closed
Valuation: $0.00
Contractor Company:
Contractor Name:

ADJOINING PROPERTY FINDINGS

Date:	**7/7/2013**
Permit Type:	**ELC**
Description:	**kyle stover** **wire basement apartment** **Install new 100 amp panel in basement apartment. And wired the basement apartment.**
Permit Description:	**ELECTRICAL**
Work Class:	
Proposed Use:	ELECTRICAL RESIDENTIAL EXISTING
Permit Number:	ELC-13-06616
Status:	Issued
Valuation:	$0.00
Contractor Company:	
Contractor Name:	

Date:	**6/5/2013**
Permit Type:	**PLB**
Description:	**plumbing** **remodel** **42 fixtures 7 water heaters fire main water service**
Permit Description:	**PLUMBING**
Work Class:	
Proposed Use:	COMMERCIAL PLUMBING
Permit Number:	PLB-13-03728
Status:	Issued
Valuation:	$0.00
Contractor Company:	
Contractor Name:	

ADJOINING PROPERTY FINDINGS

Date: **5/21/2013**
Permit Type: **MEC**
Description: **PARK AVE APTS. C-10726**

Permit Description: **MECHANICAL**
Work Class:
Proposed Use: FIRE SPRINKLER/CHEMICAL/CONTROL SYSTEMS
Permit Number: MEC-13-04105
Status: Issued
Valuation: $10,371.00
Contractor Company:
Contractor Name: JORDAN MARSHALL|CONTINENTAL FIRE SPRINKLER

Date: **5/21/2013**
Permit Type: **PLB**
Description: **PARK AVE APTS C-10726**

Permit Description: **PLUMBING**
Work Class:
Proposed Use: COMMERCIAL PLUMBING
Permit Number: PLB-13-03292
Status: Issued
Valuation: $0.00
Contractor Company:
Contractor Name: CONTINENTAL FIRE SPRINKLER COMPANY

Date: **5/8/2013**
Permit Type: **MEC**
Description: **HARVEST MANAGEMENT-REMODEL 7 UNITS-7)HP 2TON, 6)FURNACES 45000BTU, FURNACE 60000BTU, 7)EXHAUST FANS, DUCTWORK**

Permit Description: **MECHANICAL**
Work Class:
Proposed Use: COMMERCIAL AIR CONDITIONING AIR DISTRIBUTION SYSTEMS
Permit Number: MEC-13-03686
Status: Issued
Valuation: $31,618.00
Contractor Company:
Contractor Name: STANDARDHEATING & A.C.

ADJOINING PROPERTY FINDINGS

Date:	**3/21/2013**
Permit Type:	**BLD**
Description:	**KITCHEN & BATH REMODELS IN ALL 7 UNITS|OK'D PER JAY DAVIS 3/21/13|PLEASE SEE BLD-13-01525 FOR PAYMENT**
Permit Description:	**BUILDING**
Work Class:	437-Additions, Alterations and Conversions - Non-r
Proposed Use:	COMMERCIAL BUILDING - GENERAL or FIRE REPAIR
Permit Number:	BLD-13-01540
Status:	Issued
Valuation:	$100,000.00
Contractor Company:	
Contractor Name:	FORUDAD LLC

Date:	**3/20/2013**
Permit Type:	**BLD**
Description:	**1148 park apartment remodel New kitchen, drywall, complete interior refinish|Voided Wrong Permit Type Please See BLD-13-01540**
Permit Description:	**BUILDING**
Work Class:	105-Five or More Family Buildings
Proposed Use:	RESIDENTIAL KITCHEN REMODEL (Excluding relocation of walls or other structural
Permit Number:	BLD-13-01525
Status:	
Valuation:	$100,000.00
Contractor Company:	
Contractor Name:	FORUDAD LLC

ADJOINING PROPERTY FINDINGS

Date: **1/16/2012**
Permit Type: **PLB**
Description: **Apartment Renovation**
(7) Apartments each with (7) fixtures

Permit Description: **PLUMBING**
Work Class:
Proposed Use: COMMERCIAL PLUMBING
Permit Number: PLB-12-00264
Status: Issued
Valuation: $0.00
Contractor Company:
Contractor Name: MARK S ROSELAND|BACKLUND PLUMBING

Date: **7/26/2011**
Permit Type: **ELC**
Description:

Permit Description: **ELECTRICAL**
Work Class: ELECTRICAL
Proposed Use: NULL
Permit Number: ELC-11-05923
Status:
Valuation: $0.00
Contractor Company:
Contractor Name: KLS ELECTRIC LLC

Date: **6/9/2011**
Permit Type: **BLD**
Description:

Permit Description: **BUILDING**
Work Class: GENERAL or FIRE REPAIR
Proposed Use: Additions, Alterations and Conversions - Nonresidential and No housekeeping
Permit Number: BLD-11-03972
Status:
Valuation: $25,000.00
Contractor Company:
Contractor Name:

ADJOINING PROPERTY FINDINGS

Date: **1/7/2011**
Permit Type: **BLD**
Description:

Permit Description: **BUILDING**
Work Class: GENERAL or FIRE REPAIR
Proposed Use: Additions, Alterations and Conversions - Nonresidential and No housekeeping
Permit Number: BLD-11-00067
Status:
Valuation: $5,000.00
Contractor Company:
Contractor Name: VANTAGE DESIGN & CONSTRUCTION

Date: **11/18/2009**
Permit Type: **MEC**
Description: **APT#5-1 PAYNE GAS FURNACE 66000 BTU**

Permit Description: **MECHANICAL**
Work Class: HEATING AND AIR CONDITIONING
Proposed Use:
Permit Number: MEC-09-97583
Status: Issued
Valuation: $1,900.00
Contractor Company:
Contractor Name: WICHITA ENGINEERING

Date: **11/16/2009**
Permit Type: **ELC**
Description:

Permit Description: **ELECTRICAL**
Work Class: ELECTRICAL
Proposed Use:
Permit Number: ELC-09-98493
Status: Issued
Valuation: $0.00
Contractor Company:
Contractor Name:

ADJOINING PROPERTY FINDINGS

Date: **11/13/2003**
Permit Type: **BLD**
Description: **Used As: GENERAL REPAIR - Structure Size:**

Permit Description: **BUILDING**
Work Class: HISTORICAL
Proposed Use:
Permit Number: BLD-03-07721
Status: Issued
Valuation: $500.00
Contractor Company:
Contractor Name:

Date: **6/2/1994**
Permit Type: **ELC**
Description:

Permit Description: **ELECTRICAL**
Work Class: ELECTRICAL
Proposed Use:
Permit Number: ELC-94-04176
Status:
Valuation: $0.00
Contractor Company:
Contractor Name:

Date: **3/24/1994**
Permit Type: **ACD**
Description:

Permit Description: **HEATING AND AIR CONDITIONING**
Work Class: HEATING AND AIR CONDITIONING
Proposed Use:
Permit Number: ACD-94-01195
Status:
Valuation: $0.00
Contractor Company:
Contractor Name:

ADJOINING PROPERTY FINDINGS

1302 PARK AVE

Date:	**9/16/2014**
Permit Type:	**WRK**
Description:	

Permit Description:	**WRECKING**
Work Class:	645-Wreck - Single Family Houses
Proposed Use:	BUILDING - DEMOLITION (Documents Required)
Permit Number:	WRK-14-00189
Status:	Issued
Valuation:	$0.00
Contractor Company:	
Contractor Name:	VIRGIL ANDERSON|ANDERSON EXCAVATING COMPANY (EXCV/WRECK)

Date:	**7/28/2014**
Permit Type:	**PLB**
Description:	**SEWER CUT OFF**

Permit Description:	**PLUMBING**
Work Class:	
Proposed Use:	RESIDENTIAL PLUMBING
Permit Number:	PLB-14-04928
Status:	Issued
Valuation:	$0.00
Contractor Company:	
Contractor Name:	RONALD M GRUHN|SOUTHSIDE PLUMBING LLC

Date:	**4/2/2013**
Permit Type:	**BLD**
Description:	**EXPIRED 11-7-13 - FENCE**

Permit Description:	**BUILDING**
Work Class:	329-Structures Other Than Buildings
Proposed Use:	Plans Required - RESIDENTIAL FENCES WITH PLANS
Permit Number:	BLD-13-01863
Status:	Expired
Valuation:	$2,000.00
Contractor Company:	
Contractor Name:	SANJUANA ARROYO

ADJOINING PROPERTY FINDINGS

Date:	**9/9/2011**
Permit Type:	**BLD**
Description:	**CODE ENFORCEMENT YB 9/9/11 - VINYL RESIDE, WINDOW REPLACEMENT, SOFFITS, GUTTERS, KITCHEN & BATH REMODEL**
Permit Description:	**BUILDING**
Work Class:	RESIDENTIAL - GENERAL OR FIRE REPAIR
Proposed Use:	
Permit Number:	BLD-11-07076
Status:	Issued
Valuation:	$6,000.00
Contractor Company:	
Contractor Name:	

Date:	**5/17/2011**
Permit Type:	**ELC**
Description:	
Permit Description:	**ELECTRICAL**
Work Class:	EXISTING
Proposed Use:	NULL
Permit Number:	ELC-11-03480
Status:	
Valuation:	$0.00
Contractor Company:	
Contractor Name:	J'S ELECTRICAL SERVICES

Date:	**3/11/2011**
Permit Type:	**ELC**
Description:	**Refunded 03/15/2011**
Permit Description:	**ELECTRICAL**
Work Class:	EXISTING
Proposed Use:	
Permit Number:	ELC-11-01705
Status:	Refunded
Valuation:	$0.00
Contractor Company:	
Contractor Name:	J'S ELECTRICAL SERVICE

ADJOINING PROPERTY FINDINGS

Date: **11/13/2008**
Permit Type: **BLD**
Description: **4 FT CHAIN LINK**

Permit Description: **BUILDING**
Work Class: FENCES WITHOUT PLANS
Proposed Use: 329-Structures Other Than Buildings
Permit Number: BLD-08-10665
Status: Issued
Valuation: $200.00
Contractor Company:
Contractor Name:

Date: **4/4/2007**
Permit Type: **ELC**
Description:

Permit Description: **ELECTRICAL**
Work Class: ELECTRICAL
Proposed Use:
Permit Number: ELC-07-11799
Status: Issued
Valuation: $0.00
Contractor Company:
Contractor Name:

1305 PARK AVE

Date: **11/26/2018**
Permit Type: **WRK**
Description: **Tri-Plex 2343 SF**

Permit Description: **WRECKING**
Work Class: 649-Wreck - All Other Buildings and Structures
Proposed Use: BUILDING - DEMOLITION (Documents Required)
Permit Number: WRK-18-00248
Status: Issued
Valuation: $0.00
Contractor Company:
Contractor Name:

ADJOINING PROPERTY FINDINGS

Date: **8/1/2017**
Permit Type: **BOR**
Description:

Permit Description: **BOARD APPLICATIONS**
Work Class:
Proposed Use: Property Maintenance Appeals Board Application
Permit Number: BOR-17-00427
Status: Closed
Valuation: $0.00
Contractor Company:
Contractor Name:

Date: **7/19/2011**
Permit Type: **ELC**
Description:

Permit Description: **ELECTRICAL**
Work Class: ELECTRICAL
Proposed Use: NULL
Permit Number: ELC-11-05598
Status:
Valuation: $0.00
Contractor Company:
Contractor Name: BODEN ELECTRIC

1306 PARK AVE

Date: **5/27/2016**
Permit Type: **BLD**
Description: **DUPLEX: OTHER ADDRESS IS 1308 PARK AVE**

Permit Description: **BUILDING**
Work Class: 434-Additions, Alterations and Conversions - Resid
Proposed Use: Plans Required - RESIDENTIAL DECK
Permit Number: BLD-16-04552
Status: Expired
Valuation: $5,000.00
Contractor Company:
Contractor Name: FORUDAD LLC

ADJOINING PROPERTY FINDINGS

Date:	**5/27/2016**
Permit Type:	**BLD**
Description:	**Expired - 12/16/2016 | PARKING | DUPLEX: OTHER ADDRESS IS 1308 PARK AVE | APPROACH IS 12 FT**

Permit Description:	**BUILDING**
Work Class:	
Proposed Use:	RESIDENTIAL - MISCELLANEOUS
Permit Number:	BLD-16-04553
Status:	Expired
Valuation:	$0.00
Contractor Company:	
Contractor Name:	FORUDAD LLC

Date:	**3/4/2016**
Permit Type:	**SPR**
Description:	

Permit Description:	**SITE PLAN REVIEW**
Work Class:	
Proposed Use:	PLANNING - SITE PLAN REVIEW
Permit Number:	SPR-16-00031
Status:	Pending
Valuation:	$0.00
Contractor Company:	
Contractor Name:	

ADJOINING PROPERTY FINDINGS

Date:	**1/27/2016**
Permit Type:	**ELC**
Description:	**Kyle Stover** **Whole house remodel** **Rewire the whole house**

Permit Description:	**ELECTRICAL**
Work Class:	
Proposed Use:	ELECTRICAL RESIDENTIAL EXISTING
Permit Number:	ELC-16-00731
Status:	Issued
Valuation:	$0.00
Contractor Company:	
Contractor Name:	KLS ELECTRIC LLC

Date:	**10/7/2015**
Permit Type:	**PLB**
Description:	**Plumbing** **Sewer, water service, water heater, fixtures**

Permit Description:	**PLUMBING**
Work Class:	
Proposed Use:	RESIDENTIAL PLUMBING
Permit Number:	PLB-15-06648
Status:	Issued
Valuation:	$0.00
Contractor Company:	
Contractor Name:	ANDREW RAYMOND|A RAYMOND PLUMBING INC

ADJOINING PROPERTY FINDINGS

Date:	**10/7/2015**
Permit Type:	**PLB**
Description:	**1308 Park Ave** **Plumbing** **This is a duplex, permit is done for 1306 Park Ave (PLB-15-06648640120) and this permit is for 1306 park ave. water heater, 11 fixtures**

Permit Description:	**PLUMBING**
Work Class:	
Proposed Use:	RESIDENTIAL PLUMBING
Permit Number:	PLB-15-06649
Status:	Issued
Valuation:	$0.00
Contractor Company:	
Contractor Name:	ANDREW RAYMOND|A RAYMOND PLUMBING INC

Date:	**9/30/2015**
Permit Type:	**BLD**
Description:	**DUPLEX - OTHER ADDRESS IS 1308 SQ FT, GENERAL REPAIR, KITCHEN REMODEL, BATH REMODEL**

Permit Description:	**BUILDING**
Work Class:	434-Additions, Alterations and Conversions - Resid
Proposed Use:	RESIDENTIAL - GENERAL OR FIRE REPAIR
Permit Number:	BLD-15-08882
Status:	Issued
Valuation:	$95,000.00
Contractor Company:	
Contractor Name:	FORUDAD LLC

ADJOINING PROPERTY FINDINGS

Date: **8/28/2015**
Permit Type: **MEC**
Description: **DUPLEX-#1-FURNACE 80000, A/C 3 TON, DUCTWORK, 2 EX FANS**

Permit Description: **MECHANICAL**
Work Class:
Proposed Use: RESIDENTIAL AIR CONDITIONING AIR DISTRIBUTION SYSTEMS
Permit Number: MEC-15-06689
Status: Issued
Valuation: $0.00
Contractor Company:
Contractor Name: RICH KUSLEIKA|STANDARD HEATING & A.C.

Date: **8/28/2015**
Permit Type: **MEC**
Description: **DUPLEX-#2-FURNACE 80000, A/C 3 TON, DUCTWORK, 2 EX FANS**

Permit Description: **MECHANICAL**
Work Class:
Proposed Use: RESIDENTIAL AIR CONDITIONING AIR DISTRIBUTION SYSTEMS
Permit Number: MEC-15-06690
Status: Issued
Valuation: $0.00
Contractor Company:
Contractor Name: RICH KUSLEIKA|STANDARD HEATING & A.C.

Date: **7/10/2015**
Permit Type: **BLD**
Description: **1306**
Window replacement
Window replacement

Permit Description: **BUILDING**
Work Class: 434-Additions, Alterations and Conversions - Resid
Proposed Use: RESIDENTIAL WINDOW REPLACEMENT
Permit Number: BLD-15-06165
Status: Issued
Valuation: $10,000.00
Contractor Company:
Contractor Name: Forudad, LLC

ADJOINING PROPERTY FINDINGS

Date:	**8/6/2014**
Permit Type:	**ELC**
Description:	**Temp Service** **Installed temp service on building**

Permit Description:	**ELECTRICAL**
Work Class:	
Proposed Use:	ELECTRICAL RESIDENTIAL EXISTING
Permit Number:	ELC-14-07521
Status:	Issued
Valuation:	$0.00
Contractor Company:	
Contractor Name:	KYLE L STOVER|KLS ELECTRIC LLC

Date:	**8/5/2008**
Permit Type:	**ELC**
Description:	**STORM DAMAGE**

Permit Description:	**ELECTRICAL**
Work Class:	ELECTRICAL
Proposed Use:	
Permit Number:	ELC-08-06016
Status:	Issued
Valuation:	$0.00
Contractor Company:	
Contractor Name:	DAVID'S ELECTRIC, DAVIDS ELECTRIC

Date:	**4/4/2006**
Permit Type:	**BLD**
Description:	**Used As: GENERAL REPAIR - Structure Size:**

Permit Description:	**BUILDING**
Work Class:	HISTORICAL
Proposed Use:	
Permit Number:	BLD-06-01611
Status:	Closed
Valuation:	$1,000.00
Contractor Company:	
Contractor Name:	

ADJOINING PROPERTY FINDINGS

Date: **3/22/2006**
Permit Type: **PLB**
Description:

Permit Description: **PLUMBING**
Work Class: PLUMBING
Proposed Use:
Permit Number: PLB-06-02015
Status: Closed
Valuation: $0.00
Contractor Company:
Contractor Name: CONTRACTOR 14230

Date: **9/28/2000**
Permit Type: **BLD**
Description:

Permit Description: **BUILDING**
Work Class: HISTORICAL
Proposed Use:
Permit Number: BLD-00-06304
Status:
Valuation: $2,000.00
Contractor Company:
Contractor Name:

Date: **12/19/1997**
Permit Type: **ELC**
Description:

Permit Description: **ELECTRICAL**
Work Class: ELECTRICAL
Proposed Use:
Permit Number: ELC-97-15459
Status:
Valuation: $0.00
Contractor Company:
Contractor Name:

ADJOINING PROPERTY FINDINGS

Date: **11/29/1995**
Permit Type: **ELC**
Description:

Permit Description: **ELECTRICAL**
Work Class: ELECTRICAL
Proposed Use:
Permit Number: ELC-95-11492
Status:
Valuation: $0.00
Contractor Company:
Contractor Name:

Date: **11/16/1995**
Permit Type: **ACD**
Description:

Permit Description: **HEATING AND AIR CONDITIONING**
Work Class: HEATING AND AIR CONDITIONING
Proposed Use:
Permit Number: ACD-95-05725
Status:
Valuation: $0.00
Contractor Company:
Contractor Name:

ADJOINING PROPERTY FINDINGS

1308 PARK AVE

Date:	**1/27/2016**
Permit Type:	**ELC**
Description:	**Kyle Stover** **whole house rewire** **Rewire the whole house.**
Permit Description:	**ELECTRICAL**
Work Class:	
Proposed Use:	ELECTRICAL RESIDENTIAL EXISTING
Permit Number:	ELC-16-00732
Status:	Issued
Valuation:	$0.00
Contractor Company:	
Contractor Name:	KLS ELECTRIC LLC

1314 PARK AVE

Date:	**9/25/2017**
Permit Type:	**BLD**
Description:	**PARK AVE APARTMENTS - DECK**
Permit Description:	**BUILDING**
Work Class:	437-Additions, Alterations and Conversions - Non-r
Proposed Use:	Plans Required - COMMECIAL MISCELLANEOUS
Permit Number:	BLD-17-15729
Status:	Issued
Valuation:	$4,000.00
Contractor Company:	
Contractor Name:	KAMIL'S CONSTRUCTION INC

ADJOINING PROPERTY FINDINGS

Date: **4/4/2017**
Permit Type: **EXC**
Description:

Permit Description: **STREET EXCAVATION**
Work Class:
Proposed Use: STREET EXCAVATION
Permit Number: EXC-17-00202
Status: Closed
Valuation: $0.00
Contractor Company:
Contractor Name:

Date: **1/12/2012**
Permit Type: **BLD**
Description: **Code Enforcement | Window Replacement**

Permit Description: **BUILDING**
Work Class: 437-Additions, Alterations and Conversions - Non-r
Proposed Use: Plans Required - COMMECIAL MISCELLANEOUS
Permit Number: BLD-12-00186
Status: Issued
Valuation: $7,928.00
Contractor Company:
Contractor Name: MICHAEL BARNES|WINDOW WORLD

Date: **1/6/2011**
Permit Type: **ELC**
Description:

Permit Description: **ELECTRICAL**
Work Class: ELECTRICAL
Proposed Use: NULL
Permit Number: ELC-11-00127
Status:
Valuation: $0.00
Contractor Company:
Contractor Name: MICKELLS ELECTRIC

ADJOINING PROPERTY FINDINGS

Date: **12/8/2010**
Permit Type: **PLB**
Description:

Permit Description: **PLUMBING**
Work Class: PLUMBING
Proposed Use: NULL
Permit Number: PLB-10-06529
Status:
Valuation: $0.00
Contractor Company:
Contractor Name:

Date: **4/13/2009**
Permit Type: **BLD**
Description: **Expired 01/21/2011 | PARKING AREA FOR 5-PLEX**

Permit Description: **BUILDING**
Work Class: PARKING LOT
Proposed Use: 437-Additions, Alterations and Conversions - Nonresidential and No housekeeping
Permit Number: BLD-09-91999
Status: Expired
Valuation: $0.00
Contractor Company:
Contractor Name:

Date: **4/13/2009**
Permit Type: **BLD**
Description: **CODE ENFORCEMENT TO INCLUDE GENERAL REPAIR, SOFFITS, GUTTERS**

Permit Description: **BUILDING**
Work Class: GENERAL or FIRE REPAIR
Proposed Use: 434-Additions, Alterations and Conversions - Residential
Permit Number: BLD-09-92000
Status: Issued
Valuation: $10,000.00
Contractor Company:
Contractor Name:

ADJOINING PROPERTY FINDINGS

Date: **10/18/2004**
Permit Type: **ACD**
Description:

Permit Description: **HEATING AND AIR CONDITIONING**
Work Class: HEATING AND AIR CONDITIONING
Proposed Use:
Permit Number: ACD-04-06383
Status: Issued
Valuation: $0.00
Contractor Company:
Contractor Name:

Date: **10/18/2004**
Permit Type: **ACD**
Description: **Reference Address: 1316 PARK AV , 00000 - Comments:**

Permit Description: **HEATING AND AIR CONDITIONING**
Work Class: HEATING AND AIR CONDITIONING
Proposed Use:
Permit Number: ACD-04-06385
Status: Issued
Valuation: $0.00
Contractor Company:
Contractor Name:

Date: **10/12/2004**
Permit Type: **PLB**
Description: **Reference Address: 1316 PARK AV , 00000 - Comments: 1316 PARK AV/CONDEMNATION**

Permit Description: **PLUMBING**
Work Class: PLUMBING
Proposed Use:
Permit Number: PLB-04-08261
Status: Closed
Valuation: $0.00
Contractor Company:
Contractor Name: AFFORDABLE PLUMBING

ADJOINING PROPERTY FINDINGS

Date: **8/12/2004**
Permit Type: **BLD**
Description: **Reference Address: 0 1314-1316 PARK AV , 00000 - Comments: 30DAY START 6MONTH FINISH Used As: 30DAY START 6MONTH FINISH - Structure Size:**

Permit Description: **BUILDING**
Work Class: HISTORICAL
Proposed Use:
Permit Number: BLD-04-05182
Status: Issued
Valuation: $4,000.00
Contractor Company:
Contractor Name:

Date: **6/1/2001**
Permit Type: **ACD**
Description:

Permit Description: **HEATING AND AIR CONDITIONING**
Work Class: HEATING AND AIR CONDITIONING
Proposed Use:
Permit Number: ACD-01-02691
Status:
Valuation: $0.00
Contractor Company:
Contractor Name:

Date: **12/15/2000**
Permit Type: **ELC**
Description:

Permit Description: **ELECTRICAL**
Work Class: ELECTRICAL
Proposed Use:
Permit Number: ELC-00-13686
Status:
Valuation: $0.00
Contractor Company:
Contractor Name:

ADJOINING PROPERTY FINDINGS

Date: **12/15/2000**
Permit Type: **ELC**
Description:

Permit Description: **ELECTRICAL**
Work Class: ELECTRICAL
Proposed Use:
Permit Number: ELC-00-13687
Status:
Valuation: $0.00
Contractor Company:
Contractor Name:

1318 PARK AVE

Date: **7/27/2000**
Permit Type: **ACD**
Description:

Permit Description: **HEATING AND AIR CONDITIONING**
Work Class: HEATING AND AIR CONDITIONING
Proposed Use:
Permit Number: ACD-00-03846
Status:
Valuation: $0.00
Contractor Company:
Contractor Name:

ADJOINING PROPERTY FINDINGS

1322 PARK AVE

Date:	**9/21/2016**
Permit Type:	**SPR**
Description:	

Permit Description:	**SITE PLAN REVIEW**
Work Class:	
Proposed Use:	PLANNING - SITE PLAN REVIEW
Permit Number:	SPR-16-00138
Status:	Pending
Valuation:	$0.00
Contractor Company:	
Contractor Name:	

Date:	**11/24/2015**
Permit Type:	**WRK**
Description:	

Permit Description:	**WRECKING**
Work Class:	645-Wreck - Single Family Houses
Proposed Use:	BUILDING - DEMOLITION (Documents Required)
Permit Number:	WRK-15-00203
Status:	Issued
Valuation:	$0.00
Contractor Company:	
Contractor Name:	VIRGIL ANDERSON|ANDERSON EXCAVATING COMPANY (EXCV/WRECK)

ADJOINING PROPERTY FINDINGS

Date: **10/6/2015**
Permit Type: **PLB**
Description: **ANDERSON JOB**
SEWER CUT OFF
SEWER CUT OFF

Permit Description: **PLUMBING**
Work Class:
Proposed Use: RESIDENTIAL PLUMBING
Permit Number: PLB-15-06637
Status: Issued
Valuation: $0.00
Contractor Company:
Contractor Name: CHRISTOPHER ROSELAND|BACKLUND PLUMBING|6215 GROVER ST

Date: **5/4/2010**
Permit Type: **BLD**
Description:

Permit Description: **BUILDING**
Work Class: GENERAL or FIRE REPAIR
Proposed Use: Additions, Alterations and Conversions - Residential
Permit Number: BLD-10-02565
Status:
Valuation: $5,000.00
Contractor Company:
Contractor Name:

Date: **4/1/2009**
Permit Type: **ELC**
Description:

Permit Description: **ELECTRICAL**
Work Class: ELECTRICAL
Proposed Use:
Permit Number: ELC-09-91972
Status: Issued
Valuation: $0.00
Contractor Company:
Contractor Name:

ADJOINING PROPERTY FINDINGS

Date: **10/2/2007**
Permit Type: **PLB**
Description:

Permit Description: **PLUMBING**
Work Class: PLUMBING
Proposed Use:
Permit Number: PLB-07-17026
Status: Issued
Valuation: $0.00
Contractor Company:
Contractor Name: P&S ENTERPRISES, P & S ENTERPRISE

Date: **6/20/2007**
Permit Type: **BLD**
Description: **GENERAL REPAIR TO INCLUDE: WINDOW REPLACEMENT, SOFFITS, GUTTERS, KITCHEN REMODEL, BATH REMODEL**

Permit Description: **BUILDING**
Work Class: GENERAL or FIRE REPAIR
Proposed Use: 434-Additions, Alterations and Conversions - Residential
Permit Number: BLD-07-13906
Status: Issued
Valuation: $6,615.00
Contractor Company:
Contractor Name:

Date: **6/12/2006**
Permit Type: **BLD**
Description:

Permit Description: **BUILDING**
Work Class: GENERAL or FIRE REPAIR
Proposed Use: 437-Additions, Alterations and Conversions - Nonresidential and No housekeeping
Permit Number: BLD-06-21629
Status: Issued
Valuation: $2,000.00
Contractor Company:
Contractor Name:

ADJOINING PROPERTY FINDINGS

1325 PARK AVE

Date:	**7/31/2015**
Permit Type:	**ELC**
Description:	**tim vaughn** **a/c** **hook up a/c**
Permit Description:	**ELECTRICAL**
Work Class:	
Proposed Use:	ELECTRICAL RESIDENTIAL EXISTING
Permit Number:	ELC-15-06723
Status:	Issued
Valuation:	$0.00
Contractor Company:	
Contractor Name:	TIMOTHY J VAUGHN|VAUGHN ELECTRIC

Date:	**5/15/2015**
Permit Type:	**MEC**
Description:	**daiken furnace 120000, cased coil 5 ton, daiken a/c 5 ton**
Permit Description:	**MECHANICAL**
Work Class:	
Proposed Use:	COMMERCIAL AIR CONDITIONING AIR DISTRIBUTION SYSTEMS
Permit Number:	MEC-15-03359
Status:	Issued
Valuation:	
Contractor Company:	
Contractor Name:	JOE BLANKMAN|BLANKMAN SERVICES INC

ADJOINING PROPERTY FINDINGS

Date: **9/8/2014**
Permit Type: **BLD**
Description: **SMART PANEL WOOD RESIDING**

Permit Description: **BUILDING**
Work Class: 437-Additions, Alterations and Conversions - Non-r
Proposed Use: COMMERCIAL BUILDING - GENERAL or FIRE REPAIR
Permit Number: BLD-14-08998
Status: Issued
Valuation: $3,000.00
Contractor Company:
Contractor Name: JAMES PULS|JIM PULS REMODELING

Date: **4/15/2010**
Permit Type: **BLD**
Description:

Permit Description: **BUILDING**
Work Class: RE-ROOF
Proposed Use: Additions, Alterations and Conversions - Residential
Permit Number: BLD-10-01965
Status:
Valuation: $11,033.00
Contractor Company:
Contractor Name: NASTASE ROOFING

Date: **6/29/2009**
Permit Type: **ELC**
Description: **DON SHAFER DISPLAY**

Permit Description: **ELECTRICAL**
Work Class: ELECTRICAL
Proposed Use:
Permit Number: ELC-09-94514
Status: Issued
Valuation: $0.00
Contractor Company:
Contractor Name:

ADJOINING PROPERTY FINDINGS

Date: **6/1/2009**
Permit Type: **MEC**
Description: **DON SHAFER DISPLAY 1 ROOFTOP**

Permit Description: **MECHANICAL**
Work Class: HEATING AND AIR CONDITIONING
Proposed Use:
Permit Number: MEC-09-92922
Status: Issued
Valuation: $8,550.00
Contractor Company:
Contractor Name:

Date: **11/5/2002**
Permit Type: **INS**
Description:

Permit Description: **INSTALLATION**
Work Class: INSTALLATION
Proposed Use:
Permit Number: INS-02-00568
Status:
Valuation: $0.00
Contractor Company:
Contractor Name:

Date: **7/19/2000**
Permit Type: **PLB**
Description:

Permit Description: **PLUMBING**
Work Class: PLUMBING
Proposed Use:
Permit Number: PLB-00-05137
Status:
Valuation: $0.00
Contractor Company:
Contractor Name:

ADJOINING PROPERTY FINDINGS

Date: **8/6/1997**
Permit Type: **ACD**
Description:

Permit Description: **HEATING AND AIR CONDITIONING**
Work Class: HEATING AND AIR CONDITIONING
Proposed Use:
Permit Number: ACD-97-03454
Status:
Valuation: $0.00
Contractor Company:
Contractor Name:

Date: **8/7/1995**
Permit Type: **ACD**
Description:

Permit Description: **HEATING AND AIR CONDITIONING**
Work Class: HEATING AND AIR CONDITIONING
Proposed Use:
Permit Number: ACD-95-03514
Status:
Valuation: $0.00
Contractor Company:
Contractor Name:

Date: **8/29/1994**
Permit Type: **ELC**
Description:

Permit Description: **ELECTRICAL**
Work Class: ELECTRICAL
Proposed Use:
Permit Number: ELC-94-06908
Status:
Valuation: $0.00
Contractor Company:
Contractor Name:

ADJOINING PROPERTY FINDINGS

Date: **8/22/1994**
Permit Type: **ACD**
Description:

Permit Description: **HEATING AND AIR CONDITIONING**
Work Class: HEATING AND AIR CONDITIONING
Proposed Use:
Permit Number: ACD-94-03726
Status:
Valuation: $0.00
Contractor Company:
Contractor Name:

Date: **1/21/1992**
Permit Type: **BLD**
Description:

Permit Description: **BUILDING**
Work Class: HISTORICAL
Proposed Use:
Permit Number: BLD-92-00199
Status:
Valuation: $20,000.00
Contractor Company:
Contractor Name:

Date: **1/21/1992**
Permit Type: **ELC**
Description:

Permit Description: **ELECTRICAL**
Work Class: ELECTRICAL
Proposed Use:
Permit Number: ELC-92-00419
Status:
Valuation: $0.00
Contractor Company:
Contractor Name:

ADJOINING PROPERTY FINDINGS

Date: **1/21/1992**
Permit Type: **PLB**
Description:

Permit Description: **PLUMBING**
Work Class: PLUMBING
Proposed Use:
Permit Number: PLB-92-00238
Status:
Valuation: $0.00
Contractor Company:
Contractor Name:

Date: **1/15/1992**
Permit Type: **ACD**
Description:

Permit Description: **HEATING AND AIR CONDITIONING**
Work Class: HEATING AND AIR CONDITIONING
Proposed Use:
Permit Number: ACD-92-00195
Status:
Valuation: $0.00
Contractor Company:
Contractor Name:

1327 PARK AVE

Date: **3/18/2015**
Permit Type: **COO**
Description: **Star Auto Repair**

Permit Description: **CERTIFICATE OF OCCUPANCY**
Work Class:
Proposed Use: BUILDING - CERTIFICATE OF OCCUPANCY
Permit Number: COO-15-00106
Status: Pending
Valuation: $0.00
Contractor Company:
Contractor Name:

ADJOINING PROPERTY FINDINGS

1328 PARK AVE

Date:	**3/9/2020**
Permit Type:	**LEA**
Description:	

Permit Description:	**LEASE**
Work Class:	
Proposed Use:	LEASE
Permit Number:	LEA-20-00013
Status:	Pending
Valuation:	$0.00
Contractor Company:	
Contractor Name:	

Date:	**2/17/2020**
Permit Type:	**BLD**
Description:	**AWNING / WIND SCREEN** **1328 PARK AVENUE - LA CASITA RESTAURANT: 1 NEW 12"h X 80"w X 58" Projection AWNING - WITH WIND SCREEN 107" X 80" X 58" PROJECTION**

Permit Description:	**BUILDING**
Work Class:	437-Additions, Alterations and Conversions - Non-r
Proposed Use:	AWNING
Permit Number:	BLD-20-00890
Status:	Issued
Valuation:	$2,400.00
Contractor Company:	
Contractor Name:	

ADJOINING PROPERTY FINDINGS

Date: **10/23/2002**
Permit Type: **ACD**
Description:

Permit Description: **HEATING AND AIR CONDITIONING**
Work Class: HEATING AND AIR CONDITIONING
Proposed Use:
Permit Number: ACD-02-06115
Status:
Valuation: $0.00
Contractor Company:
Contractor Name:

Date: **10/22/2002**
Permit Type: **PLB**
Description:

Permit Description: **PLUMBING**
Work Class: PLUMBING
Proposed Use:
Permit Number: PLB-02-08121
Status:
Valuation: $0.00
Contractor Company:
Contractor Name:

Date: **9/25/2002**
Permit Type: **ELC**
Description:

Permit Description: **ELECTRICAL**
Work Class: ELECTRICAL
Proposed Use:
Permit Number: ELC-02-10638
Status:
Valuation: $0.00
Contractor Company:
Contractor Name:

ADJOINING PROPERTY FINDINGS

Date: **9/23/2002**
Permit Type: **ELC**
Description:

Permit Description: **ELECTRICAL**
Work Class: ELECTRICAL
Proposed Use:
Permit Number: ELC-02-10557
Status:
Valuation: $0.00
Contractor Company:
Contractor Name:

Date: **9/23/2002**
Permit Type: **ELC**
Description:

Permit Description: **ELECTRICAL**
Work Class: ELECTRICAL
Proposed Use:
Permit Number: ELC-02-10558
Status:
Valuation: $0.00
Contractor Company:
Contractor Name:

Date: **6/9/2000**
Permit Type: **BLD**
Description:

Permit Description: **BUILDING**
Work Class: HISTORICAL
Proposed Use:
Permit Number: BLD-00-03416
Status:
Valuation: $700.00
Contractor Company:
Contractor Name:

ADJOINING PROPERTY FINDINGS

Date: **6/8/2000**
Permit Type: **BLD**
Description:

Permit Description: **BUILDING**
Work Class: HISTORICAL
Proposed Use:
Permit Number: BLD-00-03320
Status:
Valuation: $2,500.00
Contractor Company:
Contractor Name:

Date: **5/24/1993**
Permit Type: **ELC**
Description:

Permit Description: **ELECTRICAL**
Work Class: ELECTRICAL
Proposed Use:
Permit Number: ELC-93-03168
Status:
Valuation: $0.00
Contractor Company:
Contractor Name:

Date: **5/21/1993**
Permit Type: **ACD**
Description:

Permit Description: **HEATING AND AIR CONDITIONING**
Work Class: HEATING AND AIR CONDITIONING
Proposed Use:
Permit Number: ACD-93-01744
Status:
Valuation: $0.00
Contractor Company:
Contractor Name:

ADJOINING PROPERTY FINDINGS

Date:	**10/15/1991**
Permit Type:	**PLB**
Description:	

Permit Description:	**PLUMBING**
Work Class:	PLUMBING
Proposed Use:	
Permit Number:	PLB-91-04316
Status:	
Valuation:	$0.00
Contractor Company:	
Contractor Name:	

1330 PARK AVE

Date:	**6/22/2012**
Permit Type:	**ELC**
Description:	**service in garage rear** **service in garage rear** **installing service 100 amp 1/0 service in garage in rear**

Permit Description:	**ELECTRICAL**
Work Class:	
Proposed Use:	COMMERCIAL ELECTRICAL
Permit Number:	ELC-12-05621
Status:	Issued
Valuation:	$0.00
Contractor Company:	
Contractor Name:	TODD D CHASE|CHASE ELECTRIC

ADJOINING PROPERTY FINDINGS

Date:	**6/21/2012**
Permit Type:	**ELC**
Description:	**Garage service** **New 100 amp 1/0 service garage** **Install new 100 amp 1/0 service in exsisting garage on rear of property**

Permit Description:	**ELECTRICAL**
Work Class:	
Proposed Use:	COMMERCIAL ELECTRICAL
Permit Number:	ELC-12-05522
Status:	Issued
Valuation:	$0.00
Contractor Company:	
Contractor Name:	TODD D CHASE|CHASE ELECTRIC

1331 PARK AVE

Date:	**6/29/2018**
Permit Type:	**COO**
Description:	**PARK AV NUTRICIOS 1331 PARK AV**

Permit Description:	**CERTIFICATE OF OCCUPANCY**
Work Class:	
Proposed Use:	BUILDING - CERTIFICATE OF OCCUPANCY
Permit Number:	COO-18-00289
Status:	CO Request Unfinished
Valuation:	$0.00
Contractor Company:	
Contractor Name:	

ADJOINING PROPERTY FINDINGS

Date: **4/14/2009**
Permit Type: **PLB**
Description:

Permit Description: **PLUMBING**
Work Class: PLUMBING
Proposed Use:
Permit Number: PLB-09-91634
Status: Issued
Valuation: $0.00
Contractor Company:
Contractor Name:

Date: **4/3/2007**
Permit Type: **BOR**
Description:

Permit Description: **BOARD APPLICATIONS**
Work Class: PLUMBING BOARD
Proposed Use:
Permit Number: BOR-07-00173
Status: Closed
Valuation: $0.00
Contractor Company:
Contractor Name:

Date: **2/9/2007**
Permit Type: **PLB**
Description:

Permit Description: **PLUMBING**
Work Class: PLUMBING
Proposed Use:
Permit Number: PLB-07-10672
Status: Issued
Valuation: $0.00
Contractor Company:
Contractor Name:

ADJOINING PROPERTY FINDINGS

Date: **1/18/2007**
Permit Type: **ELC**
Description:

Permit Description: **ELECTRICAL**
Work Class: ELECTRICAL
Proposed Use:
Permit Number: ELC-07-10298
Status: Issued
Valuation: $0.00
Contractor Company:
Contractor Name: Guardian Real Estate, CONTRACTOR 0, ELECTRICAL CONTRACTORS INC LLC, CONTRACTOR 06840, CONTRACTOR 068

Date: **12/1/2006**
Permit Type: **COO**
Description: **EARL TAYLOR GARAGE-REMODEL-SOUTH END ONLY**

Permit Description: **CERTIFICATE OF OCCUPANCY**
Work Class: CERTIFICATE OF OCCUPANCY
Proposed Use:
Permit Number: COO-06-20576
Status: Pending
Valuation: $0.00
Contractor Company:
Contractor Name:

Date: **12/1/2006**
Permit Type: **COO**
Description: **STAR AUTO REPAIR-REMODEL-NORTH END ONLY**

Permit Description: **CERTIFICATE OF OCCUPANCY**
Work Class: CERTIFICATE OF OCCUPANCY
Proposed Use:
Permit Number: COO-06-20577
Status: Pending
Valuation: $0.00
Contractor Company:
Contractor Name:

ADJOINING PROPERTY FINDINGS

Date: **12/16/1998**
Permit Type: **ELC**
Description:

Permit Description: **ELECTRICAL**
Work Class: ELECTRICAL
Proposed Use:
Permit Number: ELC-98-13111
Status:
Valuation: $0.00
Contractor Company:
Contractor Name:

Date: **12/10/1998**
Permit Type: **ACD**
Description:

Permit Description: **HEATING AND AIR CONDITIONING**
Work Class: HEATING AND AIR CONDITIONING
Proposed Use:
Permit Number: ACD-98-06151
Status:
Valuation: $0.00
Contractor Company:
Contractor Name:

Date: **5/19/1997**
Permit Type: **PLB**
Description:

Permit Description: **PLUMBING**
Work Class: PLUMBING
Proposed Use:
Permit Number: PLB-97-02942
Status:
Valuation: $0.00
Contractor Company:
Contractor Name:

ADJOINING PROPERTY FINDINGS

Date: **7/11/1995**
Permit Type: **PRS**
Description:

Permit Description: **PRESSURE VESSEL**
Work Class: PRESSURE VESSEL
Proposed Use:
Permit Number: PRS-95-00116
Status:
Valuation: $0.00
Contractor Company:
Contractor Name:

Date: **1/26/1994**
Permit Type: **ACD**
Description:

Permit Description: **HEATING AND AIR CONDITIONING**
Work Class: HEATING AND AIR CONDITIONING
Proposed Use:
Permit Number: ACD-94-00390
Status:
Valuation: $0.00
Contractor Company:
Contractor Name:

ADJOINING PROPERTY FINDINGS

1336 PARK AVE

Date:	**3/8/2022**
Permit Type:	**ELC**
Description:	**Electrical** **Install load center with breaker to power cellular antenna on pole**

Permit Description:	**ELECTRICAL**
Work Class:	
Proposed Use:	SMALL CELL ELECTRICAL
Permit Number:	ELC-22-02240
Status:	Issued
Valuation:	$0.00
Contractor Company:	
Contractor Name:	

Date:	**11/19/1998**
Permit Type:	**ELC**
Description:	

Permit Description:	**ELECTRICAL**
Work Class:	ELECTRICAL
Proposed Use:	
Permit Number:	ELC-98-12200
Status:	
Valuation:	$0.00
Contractor Company:	
Contractor Name:	

ADJOINING PROPERTY FINDINGS

Date: **3/16/1998**
Permit Type: **ELC**
Description:

Permit Description: **ELECTRICAL**
Work Class: ELECTRICAL
Proposed Use:
Permit Number: ELC-98-02403
Status:
Valuation: $0.00
Contractor Company:
Contractor Name:

Date: **11/30/1994**
Permit Type: **ELC**
Description:

Permit Description: **ELECTRICAL**
Work Class: ELECTRICAL
Proposed Use:
Permit Number: ELC-94-09698
Status:
Valuation: $0.00
Contractor Company:
Contractor Name:

Date: **11/23/1993**
Permit Type: **ACD**
Description:

Permit Description: **HEATING AND AIR CONDITIONING**
Work Class: HEATING AND AIR CONDITIONING
Proposed Use:
Permit Number: ACD-93-05046
Status:
Valuation: $0.00
Contractor Company:
Contractor Name:

ADJOINING PROPERTY FINDINGS

1338 PARK AVE

Date: **2/23/1999**
Permit Type: **ELC**
Description:

Permit Description: **ELECTRICAL**
Work Class: ELECTRICAL
Proposed Use:
Permit Number: ELC-99-01508
Status:
Valuation: $0.00
Contractor Company:
Contractor Name:

Date: **1/19/1999**
Permit Type: **ACD**
Description:

Permit Description: **HEATING AND AIR CONDITIONING**
Work Class: HEATING AND AIR CONDITIONING
Proposed Use:
Permit Number: ACD-99-00280
Status:
Valuation: $0.00
Contractor Company:
Contractor Name:

Date: **5/13/1997**
Permit Type: **ELC**
Description:

Permit Description: **ELECTRICAL**
Work Class: ELECTRICAL
Proposed Use:
Permit Number: ELC-97-04274
Status:
Valuation: $0.00
Contractor Company:
Contractor Name:

ADJOINING PROPERTY FINDINGS

Date: **5/13/1997**
Permit Type: **ELC**
Description:

Permit Description: **ELECTRICAL**
Work Class: ELECTRICAL
Proposed Use:
Permit Number: ELC-97-04275
Status:
Valuation: $0.00
Contractor Company:
Contractor Name:

Date: **5/12/1997**
Permit Type: **ACD**
Description:

Permit Description: **HEATING AND AIR CONDITIONING**
Work Class: HEATING AND AIR CONDITIONING
Proposed Use:
Permit Number: ACD-97-01900
Status:
Valuation: $0.00
Contractor Company:
Contractor Name:

ADJOINING PROPERTY FINDINGS

1340 PARK AVE

Date:	**4/8/2022**
Permit Type:	**SGN**
Description:	**PARK AVENUE COMMONS - Projecting Sign** **PARK AVENUE COMMONS - Projecting Sign 1340 Park Av (1) 5 sq. ft. projecting sign (ELC-22-03356) LEASE APPLICATION - Submitted on PARKOMAHA site 04.08.2022**
Permit Description:	**SIGNS**
Work Class:	
Proposed Use:	SIGN
Permit Number:	SGN-22-00256
Status:	
Valuation:	$0.00
Contractor Company:	
Contractor Name:	

Date:	**4/6/2022**
Permit Type:	**ELC**
Description:	**In Common Sign** **We are hooking up a new sign at this location.**
Permit Description:	**ELECTRICAL**
Work Class:	
Proposed Use:	COMMERCIAL ELECTRICAL
Permit Number:	ELC-22-03356
Status:	Issued
Valuation:	$0.00
Contractor Company:	
Contractor Name:	

ADJOINING PROPERTY FINDINGS

Date:	**8/15/2021**
Permit Type:	**BLD**
Description:	**iNCOMMON Renovation** **iNCommon Total Building Area: 650**

Permit Description:	**BUILDING**
Work Class:	437-Additions, Alterations and Conversions - Non-r
Proposed Use:	REMODEL OF EXISTING SPACE
Permit Number:	BLD-21-08927
Status:	Pending
Valuation:	$19,380.00
Contractor Company:	
Contractor Name:	GRIESBACH CONSTRUCTION, INC

Date:	**10/14/2015**
Permit Type:	**MEC**
Description:	**incommon-2-vent 2 b & h fans, relocate return air**

Permit Description:	**MECHANICAL**
Work Class:	
Proposed Use:	COMMERCIAL AIR CONDITIONING AIR DISTRIBUTION SYSTEMS
Permit Number:	MEC-15-07779
Status:	Issued
Valuation:	
Contractor Company:	
Contractor Name:	RICHARD FISCUS|ART PUSH & SONS

ADJOINING PROPERTY FINDINGS

Date:	**9/9/2015**
Permit Type:	**ELC**
Description:	**Job #16543 RV** **Job #16543 RV - 1340 Park Avenue** **Job #16543 RV - 1340 Park Avenue Install power to two restrooms and basement outlets.**
Permit Description:	**ELECTRICAL**
Work Class:	
Proposed Use:	COMMERCIAL ELECTRICAL
Permit Number:	ELC-15-07948
Status:	Issued
Valuation:	$0.00
Contractor Company:	
Contractor Name:	DANIEL M SMITH|ELECTRIC COMPANY OF OMAHA

Date:	**7/16/2015**
Permit Type:	**RCT**
Description:	
Permit Description:	**RECEIPTS**
Work Class:	
Proposed Use:	RECEIPTS
Permit Number:	RCT-15-00536
Status:	Closed
Valuation:	$0.00
Contractor Company:	
Contractor Name:	

ADJOINING PROPERTY FINDINGS

Date:	**7/13/2015**
Permit Type:	**PLB**
Description:	**1340 Park Ave** **(7) Fixture Locations**
Permit Description:	**PLUMBING**
Work Class:	
Proposed Use:	COMMERCIAL PLUMBING
Permit Number:	PLB-15-04667
Status:	Issued
Valuation:	$0.00
Contractor Company:	
Contractor Name:	MARK S ROSELAND|BACKLUND PLUMBING

Date:	**5/27/2015**
Permit Type:	**BOR**
Description:	**1340 PARK AVE**
Permit Description:	**BOARD APPLICATIONS**
Work Class:	
Proposed Use:	BOARD APPLICATIONS - PLUMBING
Permit Number:	BOR-15-00294
Status:	Closed
Valuation:	$0.00
Contractor Company:	
Contractor Name:	

Date:	**5/14/2015**
Permit Type:	**BLD**
Description:	**INCOMMON PARK AV - ASSEMBLY**
Permit Description:	**BUILDING**
Work Class:	437-Additions, Alterations and Conversions - Non-r
Proposed Use:	Plans Required - COMMERCIAL REMODEL EXISTING SPACE
Permit Number:	BLD-15-03952
Status:	Issued
Valuation:	$18,000.00
Contractor Company:	
Contractor Name:	JAMES C ANDERSEN|CV CONSTRUCTORS LLC DBA ACCELERATED CONSTRUCTORS

ADJOINING PROPERTY FINDINGS

Date:	**10/8/2013**
Permit Type:	**COO**
Description:	**INCOMMON COMMUNITY DEVELOPMENT (OFFICE/CMTY CNTR) [1338-1344 PARK AVE]**
Permit Description:	**CERTIFICATE OF OCCUPANCY**
Work Class:	
Proposed Use:	BUILDING - CERTIFICATE OF OCCUPANCY
Permit Number:	COO-13-00430
Status:	Closed
Valuation:	$0.00
Contractor Company:	
Contractor Name:	

Date:	**5/29/2013**
Permit Type:	**PLB**
Description:	
Permit Description:	**PLUMBING**
Work Class:	
Proposed Use:	COMMERCIAL PLUMBING
Permit Number:	PLB-13-03548
Status:	Issued
Valuation:	$0.00
Contractor Company:	
Contractor Name:	SCOTT J WALTER|OMAHA/COUNCIL BLUFFS PLUMBING

Date:	**2/22/2013**
Permit Type:	**BLD**
Description:	**OFFICE SPACE**
Permit Description:	**BUILDING**
Work Class:	437-Additions, Alterations and Conversions - Non-r
Proposed Use:	Plans Required - COMMERCIAL REMODEL EXISTING SPACE
Permit Number:	BLD-13-00950
Status:	Issued
Valuation:	$253,125.00
Contractor Company:	
Contractor Name:	WESLEY C WOODWARD|KIEWIT BUILDING GROUP INC

ADJOINING PROPERTY FINDINGS

1342 PARK AVE

Date:	**6/20/2013**
Permit Type:	**ELC**
Description:	**Job #35761 DS** **Job #35761 DS** **Job #35761 DS Office Remodel**

Permit Description:	**ELECTRICAL**
Work Class:	
Proposed Use:	COMMERCIAL ELECTRICAL
Permit Number:	ELC-13-05882
Status:	Issued
Valuation:	$0.00
Contractor Company:	
Contractor Name:	DANIEL SMITH|ELECTRIC COMPANY OF OMAHA

1344 PARK AVE

Date:	**5/16/2013**
Permit Type:	**MEC**
Description:	**Heating and air conditioning system** **Four Gibson Furnaces Model 108D-45D Four Gibson Air Conditioning Model JS4BD -060KB**

Permit Description:	**MECHANICAL**
Work Class:	
Proposed Use:	COMMERCIAL AIR CONDITIONING AIR DISTRIBUTION SYSTEMS
Permit Number:	MEC-13-03947
Status:	Issued
Valuation:	$35,000.00
Contractor Company:	
Contractor Name:	ROBERT J BARNES|MECHANICAL SYSTEMS CO

ADJOINING PROPERTY FINDINGS

Date: **4/25/2011**
Permit Type: **MEC**
Description:

Permit Description: **MECHANICAL**
Work Class: HEATING AND AIR CONDITIONING
Proposed Use: NULL
Permit Number: MEC-11-02708
Status:
Valuation: $5,000.00
Contractor Company:
Contractor Name: A-1 UNITED HTG & A/C

Date: **11/27/2006**
Permit Type: **COO**
Description: **EL BUEN PAN BAKERY-REMODEL**

Permit Description: **CERTIFICATE OF OCCUPANCY**
Work Class: CERTIFICATE OF OCCUPANCY
Proposed Use:
Permit Number: COO-06-20505
Status: Closed
Valuation: $0.00
Contractor Company:
Contractor Name:

Date: **11/16/2006**
Permit Type: **MEC**
Description: **BAKERY (1) VENT OVEN**

Permit Description: **MECHANICAL**
Work Class: HEATING AND AIR CONDITIONING
Proposed Use:
Permit Number: MEC-06-25406
Status: Issued
Valuation: $500.00
Contractor Company:
Contractor Name:

ADJOINING PROPERTY FINDINGS

Date: **11/13/2006**
Permit Type: **PLB**
Description:

Permit Description: **PLUMBING**
Work Class: PLUMBING
Proposed Use:
Permit Number: PLB-06-25710
Status: Issued
Valuation: $0.00
Contractor Company:
Contractor Name:

Date: **11/9/2006**
Permit Type: **BLD**
Description: **CODE ENFORCEMENT**

Permit Description: **BUILDING**
Work Class: GENERAL or FIRE REPAIR
Proposed Use: 437-Additions, Alterations and Conversions - Nonresidential and No housekeeping
Permit Number: BLD-06-25217
Status: Issued
Valuation: $4,000.00
Contractor Company:
Contractor Name: CARDINAL FENCE

Date: **11/9/2006**
Permit Type: **ELC**
Description:

Permit Description: **ELECTRICAL**
Work Class: ELECTRICAL
Proposed Use:
Permit Number: ELC-06-25532
Status: Issued
Valuation: $0.00
Contractor Company:
Contractor Name: CONTRACTOR 01921

ADJOINING PROPERTY FINDINGS

Date: **8/19/2005**
Permit Type: **ELC**
Description:

Permit Description: **ELECTRICAL**
Work Class: ELECTRICAL
Proposed Use:
Permit Number: ELC-05-10192
Status: Closed
Valuation: $0.00
Contractor Company:
Contractor Name: SOUTHWEST ELECTRIC

Date: **8/15/2005**
Permit Type: **PLB**
Description:

Permit Description: **PLUMBING**
Work Class: PLUMBING
Proposed Use:
Permit Number: PLB-05-06894
Status: Closed
Valuation: $0.00
Contractor Company:
Contractor Name:

Date: **8/4/2005**
Permit Type: **BLD**
Description: **Used As: GENERAL REPAIR - Structure Size:**

Permit Description: **BUILDING**
Work Class: HISTORICAL
Proposed Use:
Permit Number: BLD-05-05293
Status: Issued
Valuation: $2,000.00
Contractor Company:
Contractor Name:

ADJOINING PROPERTY FINDINGS

Date: **1/2/2004**
Permit Type: **ELC**
Description:

Permit Description: **ELECTRICAL**
Work Class: ELECTRICAL
Proposed Use:
Permit Number: ELC-04-00014
Status: Issued
Valuation: $0.00
Contractor Company:
Contractor Name: GATCHELL ELECTRIC, GATCHELL E;ECTROC

Date: **11/17/2003**
Permit Type: **ELC**
Description:

Permit Description: **ELECTRICAL**
Work Class: ELECTRICAL
Proposed Use:
Permit Number: ELC-03-13834
Status: Issued
Valuation: $0.00
Contractor Company:
Contractor Name: FALCONE & SONS ELECTRIC

Date: **11/17/2003**
Permit Type: **ELC**
Description:

Permit Description: **ELECTRICAL**
Work Class: ELECTRICAL
Proposed Use:
Permit Number: ELC-03-13835
Status: Issued
Valuation: $0.00
Contractor Company:
Contractor Name: FALCONE & SONS ELECTRIC

ADJOINING PROPERTY FINDINGS

Date:	**11/7/2003**
Permit Type:	**COO**
Description:	

Permit Description:	**CERTIFICATE OF OCCUPANCY**
Work Class:	CERTIFICATE OF OCCUPANCY
Proposed Use:	
Permit Number:	COO-03-16947
Status:	Closed
Valuation:	$0.00
Contractor Company:	
Contractor Name:	

1349 PARK AVE

Date:	**8/5/2018**
Permit Type:	**BLD**
Description:	**flat roof** **re roof 20 sq**

Permit Description:	**BUILDING**
Work Class:	437-Additions, Alterations and Conversions - Non-r
Proposed Use:	COMMERCIAL RE-ROOF (Excluding relocation of walls or other structural changes)
Permit Number:	BLD-18-10094
Status:	Issued
Valuation:	$1,500.00
Contractor Company:	
Contractor Name:	MIDCENTRAL PROPERTY MANAGEMENT LLC

ADJOINING PROPERTY FINDINGS

Date: **8/7/2015**
Permit Type: **RCT**
Description:

Permit Description: **RECEIPTS**
Work Class:
Proposed Use: RECEIPTS
Permit Number: RCT-15-00582
Status: Closed
Valuation: $0.00
Contractor Company:
Contractor Name:

Date: **3/10/2014**
Permit Type: **EXC**
Description:

Permit Description: **STREET EXCAVATION**
Work Class:
Proposed Use: STREET EXCAVATION
Permit Number: EXC-14-00036
Status: Closed
Valuation: $0.00
Contractor Company:
Contractor Name:

Date: **2/23/2011**
Permit Type: **ELC**
Description:

Permit Description: **ELECTRICAL**
Work Class: ELECTRICAL
Proposed Use: NULL
Permit Number: ELC-11-01123
Status:
Valuation: $0.00
Contractor Company:
Contractor Name: CLASSIC ELECTRIC INC

ADJOINING PROPERTY FINDINGS

Date: **3/26/2010**
Permit Type: **SGN**
Description:

Permit Description: **SIGNS**
Work Class: NOT APPLICABLE
Proposed Use:
Permit Number: SGN-10-00142
Status: Closed
Valuation: $0.00
Contractor Company:
Contractor Name: VITALSIGNS, UNLIMITED INC.

Date: **3/22/2010**
Permit Type: **ELC**
Description:

Permit Description: **ELECTRICAL**
Work Class: ELECTRICAL
Proposed Use: NULL
Permit Number: ELC-10-01762
Status:
Valuation: $0.00
Contractor Company:
Contractor Name: CLASSIC ELECTRIC INC

Date: **5/1/2008**
Permit Type: **SGN**
Description:

Permit Description: **SIGNS**
Work Class: NOT APPLICABLE
Proposed Use:
Permit Number: SGN-08-00274
Status: Closed
Valuation: $0.00
Contractor Company:
Contractor Name: Superior Lighting Inc, CONTRACTOR 02121, CONTRACTOR 0, METAL LOGOS INC

ADJOINING PROPERTY FINDINGS

Date: **4/2/2008**
Permit Type: **SGN**
Description:

Permit Description: **SIGNS**
Work Class: NOT APPLICABLE
Proposed Use:
Permit Number: SGN-08-00212
Status: Closed
Valuation: $0.00
Contractor Company:
Contractor Name: Superior Lighting Inc, CONTRACTOR 02121, CONTRACTOR 0, METAL LOGOS INC

Date: **11/16/2004**
Permit Type: **ACD**
Description:

Permit Description: **HEATING AND AIR CONDITIONING**
Work Class: HEATING AND AIR CONDITIONING
Proposed Use:
Permit Number: ACD-04-07107
Status: Issued
Valuation: $0.00
Contractor Company:
Contractor Name: C/O CARRIE PRIEBE, TAYLOR INDUSTRIES

Date: **2/9/1998**
Permit Type: **PLB**
Description:

Permit Description: **PLUMBING**
Work Class: PLUMBING
Proposed Use:
Permit Number: PLB-98-00614
Status:
Valuation: $0.00
Contractor Company:
Contractor Name:

ADJOINING PROPERTY FINDINGS

Date: **7/7/1997**
Permit Type: **ELC**
Description:

Permit Description: **ELECTRICAL**
Work Class: ELECTRICAL
Proposed Use:
Permit Number: ELC-97-06463
Status:
Valuation: $0.00
Contractor Company:
Contractor Name:

Date: **3/25/1997**
Permit Type: **BLD**
Description:

Permit Description: **BUILDING**
Work Class: HISTORICAL
Proposed Use:
Permit Number: BLD-97-01106
Status:
Valuation: $7,300.00
Contractor Company:
Contractor Name:

ADJOINING PROPERTY FINDINGS

PARK AVE # 5

1316 PARK AVE # 5

Date:	**12/29/2010**
Permit Type:	**MEC**
Description:	
Permit Description:	**MECHANICAL**
Work Class:	INSTALL
Proposed Use:	NULL
Permit Number:	MEC-10-10469
Status:	
Valuation:	$0.00
Contractor Company:	
Contractor Name:	STANDARD HEATING & A.C.

PARK AVE APT 6

1317 PARK AVE APT 6

Date:	**12/31/2009**
Permit Type:	**ELC**
Description:	
Permit Description:	**ELECTRICAL**
Work Class:	ELECTRICAL
Proposed Use:	
Permit Number:	ELC-09-99716
Status:	Issued
Valuation:	$0.00
Contractor Company:	
Contractor Name:	IMPERIAL ELECTRIC

ADJOINING PROPERTY FINDINGS

Date: **12/31/2009**
Permit Type: **ELC**
Description:

Permit Description: **ELECTRICAL**
Work Class: ELECTRICAL
Proposed Use:
Permit Number: ELC-09-99717
Status: Issued
Valuation: $0.00
Contractor Company:
Contractor Name: IMPERIAL ELECTRIC

Date: **12/31/2009**
Permit Type: **ELC**
Description:

Permit Description: **ELECTRICAL**
Work Class: ELECTRICAL
Proposed Use:
Permit Number: ELC-09-99718
Status: Issued
Valuation: $0.00
Contractor Company:
Contractor Name: IMPERIAL ELECTRIC

Date: **11/2/2009**
Permit Type: **PLB**
Description:

Permit Description: **PLUMBING**
Work Class: PLUMBING
Proposed Use:
Permit Number: PLB-09-95876
Status: Issued
Valuation: $0.00
Contractor Company:
Contractor Name:

ADJOINING PROPERTY FINDINGS

Date: **10/26/2009**
Permit Type: **ELC**
Description:

Permit Description: **ELECTRICAL**
Work Class: ELECTRICAL
Proposed Use:
Permit Number: ELC-09-97738
Status: Issued
Valuation: $0.00
Contractor Company:
Contractor Name: IMPERIAL ELECTRIC

Date: **10/26/2009**
Permit Type: **ELC**
Description:

Permit Description: **ELECTRICAL**
Work Class: ELECTRICAL
Proposed Use:
Permit Number: ELC-09-97872
Status: Issued
Valuation: $0.00
Contractor Company:
Contractor Name: IMPERIAL ELECTRIC

Date: **10/26/2009**
Permit Type: **ELC**
Description:

Permit Description: **ELECTRICAL**
Work Class: ELECTRICAL
Proposed Use:
Permit Number: ELC-09-97873
Status: Issued
Valuation: $0.00
Contractor Company:
Contractor Name: IMPERIAL ELECTRIC

ADJOINING PROPERTY FINDINGS

Date: **10/26/2009**
Permit Type: **ELC**
Description:

Permit Description: **ELECTRICAL**
Work Class: ELECTRICAL
Proposed Use:
Permit Number: ELC-09-97874
Status: Issued
Valuation: $0.00
Contractor Company:
Contractor Name: IMPERIAL ELECTRIC

Date: **10/26/2009**
Permit Type: **ELC**
Description:

Permit Description: **ELECTRICAL**
Work Class: ELECTRICAL
Proposed Use:
Permit Number: ELC-09-97875
Status: Issued
Valuation: $0.00
Contractor Company:
Contractor Name: IMPERIAL ELECTRIC

Date: **10/26/2009**
Permit Type: **ELC**
Description:

Permit Description: **ELECTRICAL**
Work Class: ELECTRICAL
Proposed Use:
Permit Number: ELC-09-97876
Status: Issued
Valuation: $0.00
Contractor Company:
Contractor Name: IMPERIAL ELECTRIC

ADJOINING PROPERTY FINDINGS

Date: **9/1/2009**
Permit Type: **MEC**
Description: **apt#1 air handler, heatpump, duct 50k/2ton**

Permit Description: **MECHANICAL**
Work Class: HEATING AND AIR CONDITIONING
Proposed Use:
Permit Number: MEC-09-95430
Status: Issued
Valuation: $5,000.00
Contractor Company:
Contractor Name:

Date: **9/1/2009**
Permit Type: **MEC**
Description: **apt#2-air handler, heat pump, ductwork**

Permit Description: **MECHANICAL**
Work Class: HEATING AND AIR CONDITIONING
Proposed Use:
Permit Number: MEC-09-95431
Status: Issued
Valuation: $5,000.00
Contractor Company:
Contractor Name:

Date: **9/1/2009**
Permit Type: **MEC**
Description: **apt#3-air handler, heat pump, ductwork**

Permit Description: **MECHANICAL**
Work Class: HEATING AND AIR CONDITIONING
Proposed Use:
Permit Number: MEC-09-95432
Status: Issued
Valuation: $5,000.00
Contractor Company:
Contractor Name:

ADJOINING PROPERTY FINDINGS

Date: **9/1/2009**
Permit Type: **MEC**
Description: **apt#4-heat pump, air handler, ductwork**

Permit Description: **MECHANICAL**
Work Class: HEATING AND AIR CONDITIONING
Proposed Use:
Permit Number: MEC-09-95433
Status: Issued
Valuation: $5,000.00
Contractor Company:
Contractor Name:

Date: **9/1/2009**
Permit Type: **MEC**
Description: **apt#5-air handler, heat pump, ductwork**

Permit Description: **MECHANICAL**
Work Class: HEATING AND AIR CONDITIONING
Proposed Use:
Permit Number: MEC-09-95434
Status: Issued
Valuation: $5,000.00
Contractor Company:
Contractor Name:

Date: **9/1/2009**
Permit Type: **MEC**
Description: **apt#6-heat pump, air handler, ductwork**

Permit Description: **MECHANICAL**
Work Class: HEATING AND AIR CONDITIONING
Proposed Use:
Permit Number: MEC-09-95435
Status: Issued
Valuation: $5,000.00
Contractor Company:
Contractor Name:

ADJOINING PROPERTY FINDINGS

Date: **8/4/2009**
Permit Type: **ELC**
Description:

Permit Description: **ELECTRICAL**
Work Class: ELECTRICAL
Proposed Use:
Permit Number: ELC-09-95507
Status: Issued
Valuation: $0.00
Contractor Company:
Contractor Name: IMPERIAL ELECTRIC

Date: **7/31/2009**
Permit Type: **BLD**
Description: **Window replacement, kitchen remodel, bath remodel**

Permit Description: **BUILDING**
Work Class: GENERAL or FIRE REPAIR
Proposed Use: 437-Additions, Alterations and Conversions - Nonresidential and No housekeeping
Permit Number: BLD-09-96273
Status: Issued
Valuation: $24,000.00
Contractor Company:
Contractor Name:

Date: **8/24/1993**
Permit Type: **BLD**
Description:

Permit Description: **BUILDING**
Work Class: HISTORICAL
Proposed Use:
Permit Number: BLD-93-04087
Status:
Valuation: $2,000.00
Contractor Company:
Contractor Name:

ADJOINING PROPERTY FINDINGS

POPPLETON AVE

2911 POPPLETON AVE

Date:	**12/20/2017**
Permit Type:	**WRK**
Description:	**block & wood | 1744sf House ONLY**
Permit Description:	**WRECKING**
Work Class:	645-Wreck - Single Family Houses
Proposed Use:	BUILDING - DEMOLITION (Documents Required)
Permit Number:	WRK-17-00307
Status:	Issued
Valuation:	$0.00
Contractor Company:	
Contractor Name:	NEW ERA EXCAVATION COMPANY

Date:	**10/2/2017**
Permit Type:	**PLB**
Description:	**sewer and water cut off**
Permit Description:	**PLUMBING**
Work Class:	
Proposed Use:	RESIDENTIAL PLUMBING
Permit Number:	PLB-17-06284
Status:	Issued
Valuation:	$0.00
Contractor Company:	
Contractor Name:	RED D PLUMBING INC

ADJOINING PROPERTY FINDINGS

Date: **8/1/2017**
Permit Type: **BOR**
Description:

Permit Description: **BOARD APPLICATIONS**
Work Class:
Proposed Use: Property Maintenance Appeals Board Application
Permit Number: BOR-17-00428
Status: Closed
Valuation: $0.00
Contractor Company:
Contractor Name:

Date: **11/1/2010**
Permit Type: **BLD**
Description:

Permit Description: **BUILDING**
Work Class: RE-SIDE
Proposed Use: Additions, Alterations and Conversions - Residential
Permit Number: BLD-10-09257
Status:
Valuation: $15,836.00
Contractor Company:
Contractor Name: ELITE EXTERIORS

Date: **12/21/2001**
Permit Type: **ELC**
Description:

Permit Description: **ELECTRICAL**
Work Class: ELECTRICAL
Proposed Use:
Permit Number: ELC-01-13816
Status:
Valuation: $0.00
Contractor Company:
Contractor Name:

ADJOINING PROPERTY FINDINGS

Date: **11/15/2001**
Permit Type: **ACD**
Description:

Permit Description: **HEATING AND AIR CONDITIONING**
Work Class: HEATING AND AIR CONDITIONING
Proposed Use:
Permit Number: ACD-01-06890
Status:
Valuation: $0.00
Contractor Company:
Contractor Name:

Date: **5/21/1992**
Permit Type: **PLB**
Description:

Permit Description: **PLUMBING**
Work Class: PLUMBING
Proposed Use:
Permit Number: PLB-92-02242
Status:
Valuation: $0.00
Contractor Company:
Contractor Name:

2916 POPPLETON AVE

Date: **4/29/2020**
Permit Type: **SOB**
Description: **DUMPSTER**

Permit Description: **STREET OBSTRUCTION**
Work Class:
Proposed Use: BUILDING - STREET OBSTRUCTION
Permit Number: SOB-20-00109
Status: Closed
Valuation: $0.00
Contractor Company:
Contractor Name:

ADJOINING PROPERTY FINDINGS

Date:	**7/15/2019**
Permit Type:	**PLB**
Description:	**REPAIR SEWER SERVICE** **REPAIR SEWER SERVICE**
Permit Description:	**PLUMBING**
Work Class:	
Proposed Use:	RESIDENTIAL PLUMBING
Permit Number:	PLB-19-04088
Status:	Issued
Valuation:	$0.00
Contractor Company:	
Contractor Name:	

Date:	**4/21/2014**
Permit Type:	**BLD**
Description:	**4' 50% open fence**
Permit Description:	**BUILDING**
Work Class:	329-Structures Other Than Buildings
Proposed Use:	RESIDENTIAL FENCES WITHOUT PLANS (4ft or less and minimum 50% open surface
Permit Number:	BLD-14-03053
Status:	Issued
Valuation:	$3,600.00
Contractor Company:	
Contractor Name:	

Date:	**4/30/2012**
Permit Type:	**ELC**
Description:	**REWIRE FOR A/C**
Permit Description:	**ELECTRICAL**
Work Class:	
Proposed Use:	ELECTRICAL RESIDENTIAL EXISTING
Permit Number:	ELC-12-03539
Status:	Issued
Valuation:	$0.00
Contractor Company:	
Contractor Name:	BURTON PLUMBING SERVICES, INC

ADJOINING PROPERTY FINDINGS

Date: **4/30/2012**
Permit Type: **MEC**
Description:

Permit Description: **MECHANICAL**
Work Class:
Proposed Use: RESIDENTIAL AIR CONDITIONING AIR DISTRIBUTION SYSTEMS
Permit Number: MEC-12-03054
Status: Issued
Valuation: $0.00
Contractor Company:
Contractor Name: ANTHONY HOFFMAN|BURTON PLUMBING SERVICES

Date: **3/3/2011**
Permit Type: **PLB**
Description:

Permit Description: **PLUMBING**
Work Class: PLUMBING
Proposed Use: NULL
Permit Number: PLB-11-00898
Status:
Valuation: $0.00
Contractor Company:
Contractor Name: BURTON PLUMBING SERVICES INC, BURTON PLUMBING SERVICES

Date: **8/1/2005**
Permit Type: **ACD**
Description:

Permit Description: **HEATING AND AIR CONDITIONING**
Work Class: HEATING AND AIR CONDITIONING
Proposed Use:
Permit Number: ACD-05-04652
Status: Issued
Valuation: $0.00
Contractor Company:
Contractor Name: AAA CONST, AAA Construction, BURTON PLUMBING SERVICES

ADJOINING PROPERTY FINDINGS

Date: **3/30/2004**
Permit Type: **ELC**
Description:

Permit Description: **ELECTRICAL**
Work Class: ELECTRICAL
Proposed Use:
Permit Number: ELC-04-03050
Status: Issued
Valuation: $0.00
Contractor Company:
Contractor Name:

Date: **3/30/2004**
Permit Type: **ELC**
Description:

Permit Description: **ELECTRICAL**
Work Class: ELECTRICAL
Proposed Use:
Permit Number: ELC-04-03049
Status: Closed
Valuation: $0.00
Contractor Company:
Contractor Name:

Date: **3/23/2004**
Permit Type: **PLB**
Description:

Permit Description: **PLUMBING**
Work Class: PLUMBING
Proposed Use:
Permit Number: PLB-04-01643
Status: Issued
Valuation: $0.00
Contractor Company:
Contractor Name: BURTON PLUMBING SERVICES INC, BURTON PLUMBING SERVICES

ADJOINING PROPERTY FINDINGS

Date: **2/4/2004**
Permit Type: **BLD**
Description: **Used As: GENERAL /REROOF/WINDOW REPLACE - Structure Size:**

Permit Description: **BUILDING**
Work Class: HISTORICAL
Proposed Use:
Permit Number: BLD-04-00435
Status: Issued
Valuation: $8,000.00
Contractor Company:
Contractor Name:

Date: **12/14/2000**
Permit Type: **ELC**
Description:

Permit Description: **ELECTRICAL**
Work Class: ELECTRICAL
Proposed Use:
Permit Number: ELC-00-13663
Status:
Valuation: $0.00
Contractor Company:
Contractor Name:

Date: **12/14/2000**
Permit Type: **ELC**
Description:

Permit Description: **ELECTRICAL**
Work Class: ELECTRICAL
Proposed Use:
Permit Number: ELC-00-13668
Status:
Valuation: $0.00
Contractor Company:
Contractor Name:

ADJOINING PROPERTY FINDINGS

Date: **12/14/2000**
Permit Type: **ELC**
Description:

Permit Description: **ELECTRICAL**
Work Class: ELECTRICAL
Proposed Use:
Permit Number: ELC-00-13669
Status:
Valuation: $0.00
Contractor Company:
Contractor Name:

Date: **12/14/2000**
Permit Type: **ELC**
Description:

Permit Description: **ELECTRICAL**
Work Class: ELECTRICAL
Proposed Use:
Permit Number: ELC-00-13670
Status:
Valuation: $0.00
Contractor Company:
Contractor Name:

Date: **11/16/2000**
Permit Type: **ELC**
Description:

Permit Description: **ELECTRICAL**
Work Class: ELECTRICAL
Proposed Use:
Permit Number: ELC-00-12721
Status:
Valuation: $0.00
Contractor Company:
Contractor Name:

ADJOINING PROPERTY FINDINGS

Date: **11/16/2000**
Permit Type: **ELC**
Description:

Permit Description: **ELECTRICAL**
Work Class: ELECTRICAL
Proposed Use:
Permit Number: ELC-00-12722
Status:
Valuation: $0.00
Contractor Company:
Contractor Name:

Date: **11/16/2000**
Permit Type: **ELC**
Description:

Permit Description: **ELECTRICAL**
Work Class: ELECTRICAL
Proposed Use:
Permit Number: ELC-00-12723
Status:
Valuation: $0.00
Contractor Company:
Contractor Name:

Date: **11/16/2000**
Permit Type: **ELC**
Description:

Permit Description: **ELECTRICAL**
Work Class: ELECTRICAL
Proposed Use:
Permit Number: ELC-00-12724
Status:
Valuation: $0.00
Contractor Company:
Contractor Name:

ADJOINING PROPERTY FINDINGS

Date: **8/7/2000**
Permit Type: **ELC**
Description:

Permit Description: **ELECTRICAL**
Work Class: ELECTRICAL
Proposed Use:
Permit Number: ELC-00-08496
Status:
Valuation: $0.00
Contractor Company:
Contractor Name:

Date: **8/4/2000**
Permit Type: **ELC**
Description:

Permit Description: **ELECTRICAL**
Work Class: ELECTRICAL
Proposed Use:
Permit Number: ELC-00-08493
Status:
Valuation: $0.00
Contractor Company:
Contractor Name:

2959 POPPLETON AVE

Date: **12/28/2010**
Permit Type: **RCT**
Description:

Permit Description: **RECEIPTS**
Work Class: NOT APPLICABLE
Proposed Use:
Permit Number: RCT-10-00961
Status: Closed
Valuation: $0.00
Contractor Company:
Contractor Name:

ADJOINING PROPERTY FINDINGS

Date: **8/19/2010**
Permit Type: **BLD**
Description:

Permit Description: **BUILDING**
Work Class: GENERAL or FIRE REPAIR
Proposed Use: Additions, Alterations and Conversions - Residential
Permit Number: BLD-10-06558
Status:
Valuation: $5,000.00
Contractor Company:
Contractor Name:

Date: **8/17/2010**
Permit Type: **PLB**
Description: **CODE ENFORCEMENT**

Permit Description: **PLUMBING**
Work Class: PLUMBING
Proposed Use:
Permit Number: PLB-10-04310
Status:
Valuation: $0.00
Contractor Company:
Contractor Name:

Date: **8/17/2010**
Permit Type: **PLB**
Description:

Permit Description: **PLUMBING**
Work Class: PLUMBING
Proposed Use: NULL
Permit Number: PLB-10-04294
Status:
Valuation: $0.00
Contractor Company:
Contractor Name: MICRO PLUMBING INC

ADJOINING PROPERTY FINDINGS

Date: **8/9/2010**
Permit Type: **ELC**
Description:

Permit Description: **ELECTRICAL**
Work Class: EXISTING
Proposed Use: NULL
Permit Number: ELC-10-05733
Status:
Valuation: $0.00
Contractor Company:
Contractor Name: WHITETAIL CONSTRUCTION, INC

Date: **12/30/2009**
Permit Type: **RCT**
Description:

Permit Description: **RECEIPTS**
Work Class: NOT APPLICABLE
Proposed Use:
Permit Number: RCT-09-00785
Status: Closed
Valuation: $0.00
Contractor Company:
Contractor Name:

Date: **7/16/2009**
Permit Type: **BLD**
Description: **CODE ENFORCEMENT/EXTERIOR AND APT 1 ONLY**

Permit Description: **BUILDING**
Work Class: GENERAL or FIRE REPAIR
Proposed Use: 437-Additions, Alterations and Conversions - Nonresidential and No housekeeping
Permit Number: BLD-09-95803
Status: Issued
Valuation: $13,000.00
Contractor Company:
Contractor Name:

ADJOINING PROPERTY FINDINGS

Date: **7/16/2009**
Permit Type: **ELC**
Description: **CODE ENFORCEMENT**

Permit Description: **ELECTRICAL**
Work Class: ELECTRICAL
Proposed Use:
Permit Number: ELC-09-95010
Status: Issued
Valuation: $0.00
Contractor Company:
Contractor Name:

Date: **5/13/2009**
Permit Type: **PLB**
Description:

Permit Description: **PLUMBING**
Work Class: PLUMBING
Proposed Use:
Permit Number: PLB-09-92315
Status: Issued
Valuation: $0.00
Contractor Company:
Contractor Name: JIMMY'S PLUMBING COMPANY INC

Date: **1/5/2009**
Permit Type: **RCT**
Description:

Permit Description: **RECEIPTS**
Work Class: NOT APPLICABLE
Proposed Use:
Permit Number: RCT-09-00025
Status: Closed
Valuation: $0.00
Contractor Company:
Contractor Name:

ADJOINING PROPERTY FINDINGS

Date: **1/30/2008**
Permit Type: **RCT**
Description:

Permit Description: **RECEIPTS**
Work Class: NOT APPLICABLE
Proposed Use:
Permit Number: RCT-08-00202
Status: Closed
Valuation: $0.00
Contractor Company:
Contractor Name:

Date: **1/27/1999**
Permit Type: **ELC**
Description:

Permit Description: **ELECTRICAL**
Work Class: ELECTRICAL
Proposed Use:
Permit Number: ELC-99-00780
Status:
Valuation: $0.00
Contractor Company:
Contractor Name:

Date: **1/27/1999**
Permit Type: **ELC**
Description:

Permit Description: **ELECTRICAL**
Work Class: ELECTRICAL
Proposed Use:
Permit Number: ELC-99-00781
Status:
Valuation: $0.00
Contractor Company:
Contractor Name:

ADJOINING PROPERTY FINDINGS

2962 POPPLETON AVE

Date:	**4/1/2014**
Permit Type:	**BLD**
Description:	**Window Replacement (approx. 20)**

Permit Description:	**BUILDING**
Work Class:	434-Additions, Alterations and Conversions - Resid
Proposed Use:	RESIDENTIAL WINDOW REPLACEMENT
Permit Number:	BLD-14-02085
Status:	Issued
Valuation:	$3,000.00
Contractor Company:	
Contractor Name:	

Date:	**11/24/2009**
Permit Type:	**BLD**
Description:	

Permit Description:	**BUILDING**
Work Class:	RE-ROOF
Proposed Use:	434-Additions, Alterations and Conversions - Residential
Permit Number:	BLD-09-99473
Status:	Issued
Valuation:	$8,000.00
Contractor Company:	
Contractor Name:	

Date:	**12/5/2001**
Permit Type:	**PLB**
Description:	

Permit Description:	**PLUMBING**
Work Class:	PLUMBING
Proposed Use:	
Permit Number:	PLB-01-09077
Status:	
Valuation:	$0.00
Contractor Company:	
Contractor Name:	

ADJOINING PROPERTY FINDINGS

Date: **7/12/2001**
Permit Type: **BLD**
Description:

Permit Description: **BUILDING**
Work Class: HISTORICAL
Proposed Use:
Permit Number: BLD-01-05219
Status:
Valuation: $8,000.00
Contractor Company:
Contractor Name:

2963 POPPLETON AVE

Date: **10/20/2009**
Permit Type: **BLD**
Description: **ASPHALT**

Permit Description: **BUILDING**
Work Class: RE-ROOF
Proposed Use: 434-Additions, Alterations and Conversions - Residential
Permit Number: BLD-09-98455
Status: Issued
Valuation: $5,000.00
Contractor Company:
Contractor Name: S & N Building Company

Date: **8/5/1998**
Permit Type: **BLD**
Description:

Permit Description: **BUILDING**
Work Class: HISTORICAL
Proposed Use:
Permit Number: BLD-98-04409
Status:
Valuation: $1,500.00
Contractor Company:
Contractor Name:

ADJOINING PROPERTY FINDINGS

2964 POPPLETON AVE

Date:	**5/23/2014**
Permit Type:	**BLD**
Description:	**Code Enforcement-Asphalt Reroof**

Permit Description:	**BUILDING**
Work Class:	434-Additions, Alterations and Conversions - Resid
Proposed Use:	RESIDENTIAL RE-ROOF
Permit Number:	BLD-14-04652
Status:	Issued
Valuation:	$4,000.00
Contractor Company:	
Contractor Name:	IMELDA ONATE|SOL CONSTRUCTION (A)

Date:	**9/14/2007**
Permit Type:	**MEC**
Description:	

Permit Description:	**MECHANICAL**
Work Class:	HEATING AND AIR CONDITIONING
Proposed Use:	
Permit Number:	MEC-07-16299
Status:	Issued
Valuation:	$0.00
Contractor Company:	
Contractor Name:	

Date:	**1/18/2007**
Permit Type:	**ELC**
Description:	

Permit Description:	**ELECTRICAL**
Work Class:	ELECTRICAL
Proposed Use:	
Permit Number:	ELC-07-10310
Status:	Issued
Valuation:	$0.00
Contractor Company:	
Contractor Name:	

ADJOINING PROPERTY FINDINGS

Date: **7/12/2006**
Permit Type: **PLB**
Description:

Permit Description: **PLUMBING**
Work Class: PLUMBING
Proposed Use:
Permit Number: PLB-06-22390
Status: Issued
Valuation: $0.00
Contractor Company:
Contractor Name: H2O ENTERPRISES INC

Date: **6/21/2006**
Permit Type: **MEC**
Description:

Permit Description: **MECHANICAL**
Work Class: INSTALL
Proposed Use:
Permit Number: MEC-06-21479
Status: Issued
Valuation: $0.00
Contractor Company:
Contractor Name:

Date: **4/5/2006**
Permit Type: **ELC**
Description:

Permit Description: **ELECTRICAL**
Work Class: ELECTRICAL
Proposed Use:
Permit Number: ELC-06-03665
Status: Closed
Valuation: $0.00
Contractor Company:
Contractor Name:

ADJOINING PROPERTY FINDINGS

Date: **4/5/2006**
Permit Type: **ELC**
Description:

Permit Description: **ELECTRICAL**
Work Class: ELECTRICAL
Proposed Use:
Permit Number: ELC-06-03666
Status: Closed
Valuation: $0.00
Contractor Company:
Contractor Name:

Date: **2/18/1993**
Permit Type: **ELC**
Description:

Permit Description: **ELECTRICAL**
Work Class: ELECTRICAL
Proposed Use:
Permit Number: ELC-93-00866
Status:
Valuation: $0.00
Contractor Company:
Contractor Name:

Date: **2/18/1993**
Permit Type: **PLB**
Description:

Permit Description: **PLUMBING**
Work Class: PLUMBING
Proposed Use:
Permit Number: PLB-93-00535
Status:
Valuation: $0.00
Contractor Company:
Contractor Name:

ADJOINING PROPERTY FINDINGS

Date:	**2/16/1993**
Permit Type:	**BLD**
Description:	
Permit Description:	**BUILDING**
Work Class:	HISTORICAL
Proposed Use:	
Permit Number:	BLD-93-00444
Status:	
Valuation:	$10,000.00
Contractor Company:	
Contractor Name:	

Date:	**8/7/1991**
Permit Type:	**ELC**
Description:	
Permit Description:	**ELECTRICAL**
Work Class:	ELECTRICAL
Proposed Use:	
Permit Number:	ELC-91-04993
Status:	
Valuation:	$0.00
Contractor Company:	
Contractor Name:	

ADJOINING PROPERTY FINDINGS

2965 POPPLETON AVE

Date:	**9/5/2013**
Permit Type:	**BLD**
Description:	**window replacement** **window replacement**

Permit Description:	**BUILDING**
Work Class:	434-Additions, Alterations and Conversions - Resid
Proposed Use:	RESIDENTIAL WINDOW REPLACEMENT
Permit Number:	BLD-13-19463
Status:	Issued
Valuation:	$2,500.00
Contractor Company:	
Contractor Name:	Cherek's Home Repair

Date:	**9/4/2008**
Permit Type:	**ELC**
Description:	**CODE ENFORCEMENT**

Permit Description:	**ELECTRICAL**
Work Class:	ELECTRICAL
Proposed Use:	
Permit Number:	ELC-08-07010
Status:	Issued
Valuation:	$0.00
Contractor Company:	
Contractor Name:	DC ELECTRIC/HEARTLAND LIGHTING INC

ADJOINING PROPERTY FINDINGS

Date: **7/24/2008**
Permit Type: **MEC**
Description: **CODE ENFORCEMENT**

Permit Description: **MECHANICAL**
Work Class: INSTALL
Proposed Use:
Permit Number: MEC-08-04791
Status: Issued
Valuation: $0.00
Contractor Company:
Contractor Name:

Date: **5/28/2008**
Permit Type: **BLD**
Description: **FRONT PORCH REPAIR ONLY, 30-DAY START, 6 MONTHS TO FINISH**

Permit Description: **BUILDING**
Work Class: GENERAL or FIRE REPAIR
Proposed Use: 434-Additions, Alterations and Conversions - Residential
Permit Number: BLD-08-03242
Status: Issued
Valuation: $2,000.00
Contractor Company:
Contractor Name: LEONEL AVILEZ

Date: **5/15/2008**
Permit Type: **BLD**
Description: **QUAD FEE;CODE ENFORCEMENT TO INCLUDE GENERAL REPAIR, EXCLUDES FRONT PORCH; GARAGE ONLY W/ASPHALT**

Permit Description: **BUILDING**
Work Class: GENERAL or FIRE REPAIR
Proposed Use: 434-Additions, Alterations and Conversions - Residential
Permit Number: BLD-08-02883
Status: Issued
Valuation: $15,000.00
Contractor Company:
Contractor Name: LEONEL AVILEZ

ADJOINING PROPERTY FINDINGS

Date:	**6/23/2003**
Permit Type:	**BLD**
Description:	**Used As: FENCE - Structure Size: 6'**

Permit Description:	**BUILDING**
Work Class:	HISTORICAL
Proposed Use:	
Permit Number:	BLD-03-03781
Status:	Issued
Valuation:	$375.00
Contractor Company:	
Contractor Name:	

Date:	**8/14/2002**
Permit Type:	**BLD**
Description:	

Permit Description:	**BUILDING**
Work Class:	HISTORICAL
Proposed Use:	
Permit Number:	BLD-02-07603
Status:	
Valuation:	$5,000.00
Contractor Company:	
Contractor Name:	

ADJOINING PROPERTY FINDINGS

2967 POPPLETON AVE

Date:	**1/15/2014**
Permit Type:	**ELC**
Description:	**REWIRE FURNACE** **REWIRE FURNACE**
Permit Description:	**ELECTRICAL**
Work Class:	
Proposed Use:	ELECTRICAL RESIDENTIAL EXISTING
Permit Number:	ELC-14-00481
Status:	Issued
Valuation:	$0.00
Contractor Company:	
Contractor Name:	SCOTT A TAYLOR|A-1 UNITED HEATING, A/C & ELECTRICAL

Date:	**1/15/2014**
Permit Type:	**MEC**
Description:	**REPLACE FURNACE HUMIDIFIER** **REPLACE FURNACE HUMIDIFIER**
Permit Description:	**MECHANICAL**
Work Class:	
Proposed Use:	RESIDENTIAL AIR CONDITIONING AIR DISTRIBUTION SYSTEMS
Permit Number:	MEC-14-00382
Status:	Issued
Valuation:	$0.00
Contractor Company:	
Contractor Name:	RAY R BARR|A-1 UNITED HTG & A/C|4972 F ST

ADJOINING PROPERTY FINDINGS

Date: **10/29/2013**
Permit Type: **PLB**
Description:

Permit Description: **PLUMBING**
Work Class:
Proposed Use: RESIDENTIAL WATER CONDITIONING (FOR WATER CONDITIONING INSTALLER
Permit Number: PLB-13-07510
Status: Issued
Valuation: $0.00
Contractor Company:
Contractor Name: STUART E HENDERSON|CULLIGAN OF OMAHA

Date: **3/12/2010**
Permit Type: **BLD**
Description:

Permit Description: **BUILDING**
Work Class: GENERAL or FIRE REPAIR
Proposed Use: Additions, Alterations and Conversions - Residential
Permit Number: BLD-10-01015
Status:
Valuation: $6,200.00
Contractor Company:
Contractor Name:

Date: **7/27/2000**
Permit Type: **ELC**
Description:

Permit Description: **ELECTRICAL**
Work Class: ELECTRICAL
Proposed Use:
Permit Number: ELC-00-08185
Status:
Valuation: $0.00
Contractor Company:
Contractor Name:

ADJOINING PROPERTY FINDINGS

Date: **4/27/1995**
Permit Type: **BLD**
Description:

Permit Description: **BUILDING**
Work Class: HISTORICAL
Proposed Use:
Permit Number: BLD-95-01709
Status:
Valuation: $0.00
Contractor Company:
Contractor Name:

Date: **5/11/1994**
Permit Type: **BLD**
Description:

Permit Description: **BUILDING**
Work Class: HISTORICAL
Proposed Use:
Permit Number: BLD-94-02011
Status:
Valuation: $900.00
Contractor Company:
Contractor Name:

ADJOINING PROPERTY FINDINGS

2968 POPPLETON AVE

Date:	**10/26/2018**
Permit Type:	**BLD**
Description:	**Window Replacements** **Window Replacements**

Permit Description:	**BUILDING**
Work Class:	434-Additions, Alterations and Conversions - Resid
Proposed Use:	RESIDENTIAL WINDOW REPLACEMENT
Permit Number:	BLD-18-14039
Status:	Issued
Valuation:	$690.00
Contractor Company:	
Contractor Name:	

Date:	**2/10/2012**
Permit Type:	**PLB**
Description:	**Replace 10' of 1" water service SEE PERMIT PLB-12-00762 FOR PAYMENT; THIS WAS CREATED ONLINE AS RESIDENTIAL INCORRECTLY. CHANGED TO COMMERCIAL IN OFFICE. 2/10/2012 jh**

Permit Description:	**PLUMBING**
Work Class:	
Proposed Use:	COMMERCIAL PLUMBING
Permit Number:	PLB-12-00781
Status:	Issued
Valuation:	$0.00
Contractor Company:	
Contractor Name:	EYMAN PLUMBING & HEATING

ADJOINING PROPERTY FINDINGS

Date: **4/29/2010**
Permit Type: **MEC**
Description:

Permit Description: **MECHANICAL**
Work Class: HEATING AND AIR CONDITIONING
Proposed Use: NULL
Permit Number: MEC-10-02683
Status:
Valuation: $2,000.00
Contractor Company:
Contractor Name:

Date: **4/29/2010**
Permit Type: **MEC**
Description:

Permit Description: **MECHANICAL**
Work Class: HEATING AND AIR CONDITIONING
Proposed Use: NULL
Permit Number: MEC-10-02775
Status:
Valuation: $2,000.00
Contractor Company:
Contractor Name:

Date: **4/29/2010**
Permit Type: **MEC**
Description:

Permit Description: **MECHANICAL**
Work Class: HEATING AND AIR CONDITIONING
Proposed Use: NULL
Permit Number: MEC-10-02776
Status:
Valuation: $2,000.00
Contractor Company:
Contractor Name:

ADJOINING PROPERTY FINDINGS

Date: **4/29/2010**
Permit Type: **MEC**
Description:

Permit Description: **MECHANICAL**
Work Class: HEATING AND AIR CONDITIONING
Proposed Use: NULL
Permit Number: MEC-10-02777
Status:
Valuation: $2,000.00
Contractor Company:
Contractor Name:

Date: **4/29/2010**
Permit Type: **MEC**
Description:

Permit Description: **MECHANICAL**
Work Class: HEATING AND AIR CONDITIONING
Proposed Use: NULL
Permit Number: MEC-10-02778
Status:
Valuation: $2,000.00
Contractor Company:
Contractor Name:

Date: **4/29/2010**
Permit Type: **MEC**
Description:

Permit Description: **MECHANICAL**
Work Class: HEATING AND AIR CONDITIONING
Proposed Use: NULL
Permit Number: MEC-10-02779
Status:
Valuation: $2,000.00
Contractor Company:
Contractor Name:

ADJOINING PROPERTY FINDINGS

Date: **4/14/2010**
Permit Type: **ELC**
Description:

Permit Description: **ELECTRICAL**
Work Class: EXISTING
Proposed Use: NULL
Permit Number: ELC-10-02338
Status:
Valuation: $0.00
Contractor Company:
Contractor Name: KOCSIS ELECTRIC

Date: **4/14/2010**
Permit Type: **ELC**
Description:

Permit Description: **ELECTRICAL**
Work Class: EXISTING
Proposed Use: NULL
Permit Number: ELC-10-02339
Status:
Valuation: $0.00
Contractor Company:
Contractor Name: KOCSIS ELECTRIC

Date: **4/9/2010**
Permit Type: **BLD**
Description:

Permit Description: **BUILDING**
Work Class: REMODEL EXISTING SPACE
Proposed Use: Additions, Alterations and Conversions - Nonresidential and No housekeeping
Permit Number: BLD-10-01000
Status:
Valuation: $10,000.00
Contractor Company:
Contractor Name:

ADJOINING PROPERTY FINDINGS

Date: **3/11/2010**
Permit Type: **BLD**
Description:

Permit Description: **BUILDING**
Work Class: GENERAL or FIRE REPAIR
Proposed Use: Additions, Alterations and Conversions - Nonresidential and No housekeeping
Permit Number: BLD-10-00999
Status:
Valuation: $10,000.00
Contractor Company:
Contractor Name:

Date: **3/2/2010**
Permit Type: **PLB**
Description:

Permit Description: **PLUMBING**
Work Class: PLUMBING
Proposed Use: NULL
Permit Number: PLB-10-00832
Status:
Valuation: $0.00
Contractor Company:
Contractor Name: BROOKE PETERS PLUMBING

Date: **2/8/2010**
Permit Type: **PLB**
Description:

Permit Description: **PLUMBING**
Work Class: PLUMBING
Proposed Use: NULL
Permit Number: PLB-10-00456
Status:
Valuation: $0.00
Contractor Company:
Contractor Name: BROOKE PETERS PLUMBING

ADJOINING PROPERTY FINDINGS

Date: **1/21/2010**
Permit Type: **BLD**
Description:

Permit Description: **BUILDING**
Work Class: GENERAL or FIRE REPAIR
Proposed Use: Additions, Alterations and Conversions - Residential
Permit Number: BLD-10-00222
Status:
Valuation: $30,000.00
Contractor Company:
Contractor Name:

Date: **11/25/2002**
Permit Type: **BLD**
Description:

Permit Description: **BUILDING**
Work Class: HISTORICAL
Proposed Use:
Permit Number: BLD-02-10352
Status:
Valuation: $42,475.00
Contractor Company:
Contractor Name:

Date: **11/2/1999**
Permit Type: **ELC**
Description:

Permit Description: **ELECTRICAL**
Work Class: ELECTRICAL
Proposed Use:
Permit Number: ELC-99-11123
Status:
Valuation: $0.00
Contractor Company:
Contractor Name:

ADJOINING PROPERTY FINDINGS

Date: **10/27/1999**
Permit Type: **ACD**
Description:

Permit Description: **HEATING AND AIR CONDITIONING**
Work Class: HEATING AND AIR CONDITIONING
Proposed Use:
Permit Number: ACD-99-05715
Status:
Valuation: $0.00
Contractor Company:
Contractor Name:

Date: **9/30/1999**
Permit Type: **BLD**
Description:

Permit Description: **BUILDING**
Work Class: HISTORICAL
Proposed Use:
Permit Number: BLD-99-05956
Status:
Valuation: $2,000.00
Contractor Company:
Contractor Name:

Date: **1/13/1997**
Permit Type: **PRS**
Description:

Permit Description: **PRESSURE VESSEL**
Work Class: PRESSURE VESSEL
Proposed Use:
Permit Number: PRS-97-00006
Status:
Valuation: $0.00
Contractor Company:
Contractor Name:

ADJOINING PROPERTY FINDINGS

Date: **3/15/1995**
Permit Type: **PLB**
Description:

Permit Description: **PLUMBING**
Work Class: PLUMBING
Proposed Use:
Permit Number: PLB-95-00935
Status:
Valuation: $0.00
Contractor Company:
Contractor Name:

Date: **5/28/1992**
Permit Type: **ACD**
Description:

Permit Description: **HEATING AND AIR CONDITIONING**
Work Class: HEATING AND AIR CONDITIONING
Proposed Use:
Permit Number: ACD-92-02143
Status:
Valuation: $0.00
Contractor Company:
Contractor Name:

ADJOINING PROPERTY FINDINGS

2969 POPPLETON AVE

Date:	**3/19/2009**
Permit Type:	**BLD**
Description:	**CODE ENFORCEMENT TO INCLUDE GENERAL REPAIR, REROOF W/ASPHALT, RESIDE, WINDOW REPLACEMENT**

Permit Description:	**BUILDING**
Work Class:	GENERAL or FIRE REPAIR
Proposed Use:	434-Additions, Alterations and Conversions - Residential
Permit Number:	BLD-09-91172
Status:	Issued
Valuation:	$15,000.00
Contractor Company:	
Contractor Name:	

Date:	**3/16/2004**
Permit Type:	**ELC**
Description:	

Permit Description:	**ELECTRICAL**
Work Class:	ELECTRICAL
Proposed Use:	
Permit Number:	ELC-04-02546
Status:	Closed
Valuation:	$0.00
Contractor Company:	
Contractor Name:	

ADJOINING PROPERTY FINDINGS

Date: **3/9/2004**
Permit Type: **CRB**
Description:

Permit Description: **CURB**
Work Class: CURB
Proposed Use:
Permit Number: CRB-04-00007
Status: Closed
Valuation: $0.00
Contractor Company:
Contractor Name:

Date: **3/9/2004**
Permit Type: **BLD**
Description: **Used As: FRONT YARD PARKING - Structure Size:**

Permit Description: **BUILDING**
Work Class: HISTORICAL
Proposed Use:
Permit Number: BLD-04-00941
Status: Issued
Valuation: $0.00
Contractor Company:
Contractor Name:

Date: **7/5/2002**
Permit Type: **BLD**
Description:

Permit Description: **BUILDING**
Work Class: HISTORICAL
Proposed Use:
Permit Number: BLD-02-06405
Status:
Valuation: $2,000.00
Contractor Company:
Contractor Name:

ADJOINING PROPERTY FINDINGS

Date: **8/20/2001**
Permit Type: **BLD**
Description:

Permit Description: **BUILDING**
Work Class: HISTORICAL
Proposed Use:
Permit Number: BLD-01-07343
Status:
Valuation: $5,000.00
Contractor Company:
Contractor Name:

Date: **12/10/1999**
Permit Type: **ELC**
Description:

Permit Description: **ELECTRICAL**
Work Class: ELECTRICAL
Proposed Use:
Permit Number: ELC-99-12654
Status:
Valuation: $0.00
Contractor Company:
Contractor Name:

Date: **10/6/1999**
Permit Type: **ACD**
Description:

Permit Description: **HEATING AND AIR CONDITIONING**
Work Class: HEATING AND AIR CONDITIONING
Proposed Use:
Permit Number: ACD-99-05206
Status:
Valuation: $0.00
Contractor Company:
Contractor Name:

ADJOINING PROPERTY FINDINGS

3002 POPPLETON AVE

Date:	**3/26/2015**
Permit Type:	**PLB**
Description:	**water service**

Permit Description:	**PLUMBING**
Work Class:	
Proposed Use:	RESIDENTIAL PLUMBING
Permit Number:	PLB-15-01801
Status:	Issued
Valuation:	$0.00
Contractor Company:	
Contractor Name:	RONALD M GRUHN|SOUTHSIDE PLUMBING LLC

Date:	**6/6/2009**
Permit Type:	**BLD**
Description:	**ASPHALT**

Permit Description:	**BUILDING**
Work Class:	RE-ROOF
Proposed Use:	434-Additions, Alterations and Conversions - Residential
Permit Number:	BLD-09-94253
Status:	Issued
Valuation:	$2,000.00
Contractor Company:	
Contractor Name:	HOME PRIDE

Date:	**4/1/1998**
Permit Type:	**BLD**
Description:	

Permit Description:	**BUILDING**
Work Class:	HISTORICAL
Proposed Use:	
Permit Number:	BLD-98-01167
Status:	
Valuation:	$500.00
Contractor Company:	
Contractor Name:	

ADJOINING PROPERTY FINDINGS

Date:	**11/20/1996**
Permit Type:	**BLD**
Description:	

Permit Description:	**BUILDING**
Work Class:	HISTORICAL
Proposed Use:	
Permit Number:	BLD-96-07049
Status:	
Valuation:	$7,500.00
Contractor Company:	
Contractor Name:	

3004 POPPLETON AVE

Date:	**9/8/2017**
Permit Type:	**BLD**
Description:	**Scalise Re-Roof** **Scalise Re-Roof** **Scalise Re-Roof, Insurance Claim Restore**

Permit Description:	**BUILDING**
Work Class:	434-Additions, Alterations and Conversions - Resid
Proposed Use:	RESIDENTIAL RE-ROOF
Permit Number:	BLD-17-13813
Status:	Issued
Valuation:	$8,850.10
Contractor Company:	
Contractor Name:	CARP'S SEAMLESS GUTTERS INC

ADJOINING PROPERTY FINDINGS

Date: **8/12/1998**
Permit Type: **ELC**
Description:

Permit Description: **ELECTRICAL**
Work Class: ELECTRICAL
Proposed Use:
Permit Number: ELC-98-08077
Status:
Valuation: $0.00
Contractor Company:
Contractor Name:

Date: **2/11/1998**
Permit Type: **ELC**
Description:

Permit Description: **ELECTRICAL**
Work Class: ELECTRICAL
Proposed Use:
Permit Number: ELC-98-01321
Status:
Valuation: $0.00
Contractor Company:
Contractor Name:

Date: **1/13/1998**
Permit Type: **ACD**
Description:

Permit Description: **HEATING AND AIR CONDITIONING**
Work Class: HEATING AND AIR CONDITIONING
Proposed Use:
Permit Number: ACD-98-00162
Status:
Valuation: $0.00
Contractor Company:
Contractor Name:

ADJOINING PROPERTY FINDINGS

Date: **2/3/1997**
Permit Type: **BLD**
Description:

Permit Description: **BUILDING**
Work Class: HISTORICAL
Proposed Use:
Permit Number: BLD-97-00312
Status:
Valuation: $4,000.00
Contractor Company:
Contractor Name:

3006 POPPLETON AVE

Date: **4/28/2008**
Permit Type: **PLB**
Description:

Permit Description: **PLUMBING**
Work Class: PLUMBING
Proposed Use:
Permit Number: PLB-08-02287
Status: Issued
Valuation: $0.00
Contractor Company:
Contractor Name:

ADJOINING PROPERTY FINDINGS

3008 POPPLETON AVE

Date:	**7/16/2019**
Permit Type:	**ELC**
Description:	**replace 100 amp service** **replace 100 amp service**
Permit Description:	**ELECTRICAL**
Work Class:	
Proposed Use:	ELECTRICAL RESIDENTIAL EXISTING
Permit Number:	ELC-19-06438
Status:	Issued
Valuation:	$0.00
Contractor Company:	
Contractor Name:	

Date:	**4/28/2008**
Permit Type:	**PLB**
Description:	
Permit Description:	**PLUMBING**
Work Class:	PLUMBING
Proposed Use:	
Permit Number:	PLB-08-02286
Status:	Issued
Valuation:	$0.00
Contractor Company:	
Contractor Name:	

ADJOINING PROPERTY FINDINGS

3009 POPPLETON AVE

Date:	**5/22/2020**
Permit Type:	**BLD**
Description:	**living room windows** **install pocket windows in front bay window**

Permit Description:	**BUILDING**
Work Class:	434-Additions, Alterations and Conversions - Resid
Proposed Use:	RESIDENTIAL WINDOW REPLACEMENT
Permit Number:	BLD-20-05430
Status:	Issued
Valuation:	$750.00
Contractor Company:	
Contractor Name:	WINTERBERG CONSTRUCTION

Date:	**10/31/2019**
Permit Type:	**ELC**
Description:	**REPLACE FURNACE** **REPLACE FURNACE**

Permit Description:	**ELECTRICAL**
Work Class:	
Proposed Use:	RESIDENTIAL EXISTING
Permit Number:	ELC-19-10463
Status:	Issued
Valuation:	$0.00
Contractor Company:	
Contractor Name:	

ADJOINING PROPERTY FINDINGS

Date: **10/31/2019**
Permit Type: **MEC**
Description: **REPLACE FURNACE**
REPLACE FURNACE

Permit Description: **MECHANICAL**
Work Class:
Proposed Use: RESIDENTIAL AIR CONDITIONING AIR DISTRIBUTION SYSTEMS
Permit Number: MEC-19-08658
Status: Issued
Valuation: $0.00
Contractor Company:
Contractor Name:

Date: **12/21/1998**
Permit Type: **ELC**
Description:

Permit Description: **ELECTRICAL**
Work Class: ELECTRICAL
Proposed Use:
Permit Number: ELC-98-13277
Status:
Valuation: $0.00
Contractor Company:
Contractor Name:

Date: **11/20/1998**
Permit Type: **ACD**
Description:

Permit Description: **HEATING AND AIR CONDITIONING**
Work Class: HEATING AND AIR CONDITIONING
Proposed Use:
Permit Number: ACD-98-05843
Status:
Valuation: $0.00
Contractor Company:
Contractor Name:

ADJOINING PROPERTY FINDINGS

WOOLWORTH AVE

2911 WOOLWORTH AVE

Date:	**12/3/2018**
Permit Type:	**ELC**
Description:	**2911 Woolworth** **Rough In** **Rough in of gutted house**
Permit Description:	**ELECTRICAL**
Work Class:	
Proposed Use:	ELECTRICAL RESIDENTIAL EXISTING
Permit Number:	ELC-18-11856
Status:	Issued
Valuation:	$0.00
Contractor Company:	
Contractor Name:	

Date:	**9/10/2018**
Permit Type:	**PLB**
Description:	**Housing Enf - 12 Fixtures**
Permit Description:	**PLUMBING**
Work Class:	
Proposed Use:	RESIDENTIAL PLUMBING
Permit Number:	PLB-18-05670
Status:	Issued
Valuation:	$0.00
Contractor Company:	
Contractor Name:	

ADJOINING PROPERTY FINDINGS

Date:	**4/25/2018**
Permit Type:	**MEC**
Description:	**tempstar furnace 80000, tempstar a/c 3.5 ton. 4/25/18 ok'd per cj- 11/15/18 per tj-add ductwork, 2-bath fans**
Permit Description:	**MECHANICAL**
Work Class:	
Proposed Use:	RESIDENTIAL AIR CONDITIONING AIR DISTRIBUTION SYSTEMS
Permit Number:	MEC-18-02788
Status:	Issued
Valuation:	$0.00
Contractor Company:	
Contractor Name:	

Date:	**4/23/2018**
Permit Type:	**BLD**
Description:	**reside, window replacement, soffits/gutters/etc, kitchen & bathroom remodel, deck board replacement.**
Permit Description:	**BUILDING**
Work Class:	434-Additions, Alterations and Conversions - Resid
Proposed Use:	RESIDENTIAL - GENERAL OR FIRE REPAIR
Permit Number:	BLD-18-03990
Status:	Issued
Valuation:	$10,000.00
Contractor Company:	
Contractor Name:	

Date:	**3/27/2014**
Permit Type:	**BLD**
Description:	**Code Enforcement - 30 days to start/6 months to finish Asphalt re-roof**
Permit Description:	**BUILDING**
Work Class:	434-Additions, Alterations and Conversions - Resid
Proposed Use:	RESIDENTIAL RE-ROOF
Permit Number:	BLD-14-01955
Status:	Pending
Valuation:	$4,200.00
Contractor Company:	
Contractor Name:	

ADJOINING PROPERTY FINDINGS

Date: **3/27/2014**
Permit Type: **BLD**
Description: **CODE ENFORCEMENT JMA - ASPHALT REROOF**

Permit Description: **BUILDING**
Work Class: 434-Additions, Alterations and Conversions - Resid
Proposed Use: RESIDENTIAL - GENERAL OR FIRE REPAIR
Permit Number: BLD-14-01959
Status: Issued
Valuation: $4,200.00
Contractor Company:
Contractor Name: GLENN PALMER|PALMER TRADITIONS DBA GLENN PALMER HOMES

Date: **1/25/2011**
Permit Type: **BLD**
Description:

Permit Description: **BUILDING**
Work Class: GENERAL or FIRE REPAIR
Proposed Use: Additions, Alterations and Conversions - Residential
Permit Number: BLD-11-00301
Status:
Valuation: $2,000.00
Contractor Company:
Contractor Name: GMT Investments LLC

Date: **7/7/1997**
Permit Type: **PLB**
Description:

Permit Description: **PLUMBING**
Work Class: PLUMBING
Proposed Use:
Permit Number: PLB-97-04486
Status:
Valuation: $0.00
Contractor Company:
Contractor Name:

ADJOINING PROPERTY FINDINGS

Date: **2/27/1996**
Permit Type: **PLB**
Description:

Permit Description: **PLUMBING**
Work Class: PLUMBING
Proposed Use:
Permit Number: PLB-96-00908
Status:
Valuation: $0.00
Contractor Company:
Contractor Name:

Date: **10/6/1995**
Permit Type: **BLD**
Description:

Permit Description: **BUILDING**
Work Class: HISTORICAL
Proposed Use:
Permit Number: BLD-95-05500
Status:
Valuation: $400.00
Contractor Company:
Contractor Name:

Date: **2/17/1994**
Permit Type: **ELC**
Description:

Permit Description: **ELECTRICAL**
Work Class: ELECTRICAL
Proposed Use:
Permit Number: ELC-94-01104
Status:
Valuation: $0.00
Contractor Company:
Contractor Name:

ADJOINING PROPERTY FINDINGS

Date: **2/9/1994**
Permit Type: **ACD**
Description:

Permit Description: **HEATING AND AIR CONDITIONING**
Work Class: HEATING AND AIR CONDITIONING
Proposed Use:
Permit Number: ACD-94-00612
Status:
Valuation: $0.00
Contractor Company:
Contractor Name:

Date: **12/20/1993**
Permit Type: **PLB**
Description:

Permit Description: **PLUMBING**
Work Class: PLUMBING
Proposed Use:
Permit Number: PLB-93-05631
Status:
Valuation: $0.00
Contractor Company:
Contractor Name:

Date: **4/15/1991**
Permit Type: **PLB**
Description:

Permit Description: **PLUMBING**
Work Class: PLUMBING
Proposed Use:
Permit Number: PLB-91-01172
Status:
Valuation: $0.00
Contractor Company:
Contractor Name:

ADJOINING PROPERTY FINDINGS

2940 WOOLWORTH AVE

Date:	**3/30/2020**
Permit Type:	**PLB**
Description:	

Permit Description:	**PLUMBING**
Work Class:	
Proposed Use:	COMMERCIAL PLUMBING
Permit Number:	PLB-20-01628
Status:	Issued
Valuation:	$0.00
Contractor Company:	
Contractor Name:	

Date:	**10/17/2019**
Permit Type:	**MEC**
Description:	**Woolworth avenue apartments-replace 145 corroded and / or painted fire sprinklers throughout building. perform 5 year fire sprinkler system inspection. install replacement PIV handle & new lock. replace PIV sight glass**

Permit Description:	**MECHANICAL**
Work Class:	
Proposed Use:	FIRE SPRINKLER OR CHEMICAL CONTROL SYSTEMS
Permit Number:	MEC-19-08247
Status:	Closed
Valuation:	$6,180.00
Contractor Company:	
Contractor Name:	GENERAL FIRE & SAFETY

ADJOINING PROPERTY FINDINGS

Date: **2/14/2011**
Permit Type: **BLD**
Description:

Permit Description: **BUILDING**
Work Class: GENERAL or FIRE REPAIR
Proposed Use: Additions, Alterations and Conversions - Residential
Permit Number: BLD-11-00572
Status:
Valuation: $2,000.00
Contractor Company:
Contractor Name: A E TRIPP & SON

Date: **2/10/2011**
Permit Type: **PLB**
Description:

Permit Description: **PLUMBING**
Work Class: PLUMBING
Proposed Use: NULL
Permit Number: PLB-11-00528
Status:
Valuation: $0.00
Contractor Company:
Contractor Name: MICRO PLUMBING INC

Date: **6/23/2004**
Permit Type: **INS**
Description: **Model/Item: FIRE SPRINKLER Size: 1 Capacity: 1**

Permit Description: **INSTALLATION**
Work Class: INSTALLATION
Proposed Use:
Permit Number: INS-04-00365
Status: Issued
Valuation: $0.00
Contractor Company:
Contractor Name: MAINELLI MECH CONTRACTORS, HOCKENBERG'S, CONTINENTAL ALARM & DETEC, MARKING REFRIGERATION, SAPP BROS

ADJOINING PROPERTY FINDINGS

Date: **6/17/2004**
Permit Type: **PLB**
Description:

Permit Description: **PLUMBING**
Work Class: PLUMBING
Proposed Use:
Permit Number: PLB-04-04740
Status: Closed
Valuation: $0.00
Contractor Company:
Contractor Name:

Date: **3/9/2004**
Permit Type: **ACD**
Description:

Permit Description: **HEATING AND AIR CONDITIONING**
Work Class: HEATING AND AIR CONDITIONING
Proposed Use:
Permit Number: ACD-04-01190
Status: Issued
Valuation: $0.00
Contractor Company:
Contractor Name: CONTRACTOR 07052

Date: **3/5/2004**
Permit Type: **ELC**
Description:

Permit Description: **ELECTRICAL**
Work Class: ELECTRICAL
Proposed Use:
Permit Number: ELC-04-02096
Status: Closed
Valuation: $0.00
Contractor Company:
Contractor Name:

ADJOINING PROPERTY FINDINGS

Date: **3/5/2004**
Permit Type: **ELC**
Description:

Permit Description: **ELECTRICAL**
Work Class: ELECTRICAL
Proposed Use:
Permit Number: ELC-04-02097
Status: Closed
Valuation: $0.00
Contractor Company:
Contractor Name:

Date: **3/5/2004**
Permit Type: **ELC**
Description:

Permit Description: **ELECTRICAL**
Work Class: ELECTRICAL
Proposed Use:
Permit Number: ELC-04-02098
Status: Closed
Valuation: $0.00
Contractor Company:
Contractor Name:

Date: **3/1/2004**
Permit Type: **PLB**
Description:

Permit Description: **PLUMBING**
Work Class: PLUMBING
Proposed Use:
Permit Number: PLB-04-01060
Status: Closed
Valuation: $0.00
Contractor Company:
Contractor Name:

ADJOINING PROPERTY FINDINGS

Date: **10/31/2003**
Permit Type: **BLD**
Description: **Used As: REMODEL - Structure Size:**

Permit Description: **BUILDING**
Work Class: HISTORICAL
Proposed Use:
Permit Number: BLD-03-07460
Status: Closed
Valuation: $400,000.00
Contractor Company:
Contractor Name:

Date: **7/2/2003**
Permit Type: **PLB**
Description:

Permit Description: **PLUMBING**
Work Class: PLUMBING
Proposed Use:
Permit Number: PLB-03-04892
Status: Closed
Valuation: $0.00
Contractor Company:
Contractor Name:

Date: **6/12/2003**
Permit Type: **ELC**
Description:

Permit Description: **ELECTRICAL**
Work Class: ELECTRICAL
Proposed Use:
Permit Number: ELC-03-06172
Status: Closed
Valuation: $0.00
Contractor Company:
Contractor Name:

ADJOINING PROPERTY FINDINGS

Date: **7/23/2001**
Permit Type: **ELC**
Description:

Permit Description: **ELECTRICAL**
Work Class: ELECTRICAL
Proposed Use:
Permit Number: ELC-01-07409
Status:
Valuation: $0.00
Contractor Company:
Contractor Name:

Date: **12/4/1998**
Permit Type: **PRS**
Description:

Permit Description: **PRESSURE VESSEL**
Work Class: PRESSURE VESSEL
Proposed Use:
Permit Number: PRS-98-00211
Status:
Valuation: $0.00
Contractor Company:
Contractor Name:

2960 WOOLWORTH AVE

Date: **1/8/1999**
Permit Type: **PLB**
Description:

Permit Description: **PLUMBING**
Work Class: PLUMBING
Proposed Use:
Permit Number: PLB-99-00143
Status:
Valuation: $0.00
Contractor Company:
Contractor Name:

ADJOINING PROPERTY FINDINGS

2964 WOOLWORTH AVE

Date:	**9/30/2013**
Permit Type:	**WRK**
Description:	**BRICK APTS 7140 SF**

Permit Description:	**WRECKING**
Work Class:	649-Wreck - All Other Buildings and Structures
Proposed Use:	BUILDING - DEMOLITION (Documents Required)
Permit Number:	WRK-13-00199
Status:	Issued
Valuation:	$0.00
Contractor Company:	
Contractor Name:	VIRGIL ANDERSON|ANDERSON EXCAVATING COMPANY

Date:	**7/17/2013**
Permit Type:	**PLB**
Description:	**SEWER AND WATER DISCONNECT** **SEWER AND WATER DISCONNECT**

Permit Description:	**PLUMBING**
Work Class:	
Proposed Use:	RESIDENTIAL PLUMBING
Permit Number:	PLB-13-04877
Status:	Issued
Valuation:	$0.00
Contractor Company:	
Contractor Name:	RONALD M GRUHN|SOUTHSIDE PLUMBING LLC

ADJOINING PROPERTY FINDINGS

Date: **10/16/1998**
Permit Type: **BLD**
Description:

Permit Description: **BUILDING**
Work Class: HISTORICAL
Proposed Use:
Permit Number: BLD-98-06125
Status:
Valuation: $200.00
Contractor Company:
Contractor Name:

Date: **5/1/1991**
Permit Type: **ELC**
Description:

Permit Description: **ELECTRICAL**
Work Class: ELECTRICAL
Proposed Use:
Permit Number: ELC-91-02486
Status:
Valuation: $0.00
Contractor Company:
Contractor Name:

Date: **3/25/1991**
Permit Type: **PLB**
Description:

Permit Description: **PLUMBING**
Work Class: PLUMBING
Proposed Use:
Permit Number: PLB-91-00850
Status:
Valuation: $0.00
Contractor Company:
Contractor Name:

ADJOINING PROPERTY FINDINGS

Date: **3/21/1991**
Permit Type: **ACD**
Description:

Permit Description: **HEATING AND AIR CONDITIONING**
Work Class: HEATING AND AIR CONDITIONING
Proposed Use:
Permit Number: ACD-91-00913
Status:
Valuation: $0.00
Contractor Company:
Contractor Name:

Date: **3/20/1991**
Permit Type: **ELC**
Description:

Permit Description: **ELECTRICAL**
Work Class: ELECTRICAL
Proposed Use:
Permit Number: ELC-91-01510
Status:
Valuation: $0.00
Contractor Company:
Contractor Name:

ADJOINING PROPERTY FINDINGS

3060 WOOLWORTH AVE

Date:	**1/15/2019**
Permit Type:	**ELC**
Description:	**Quentin Lueninghoener** **Install furnace, a/c & humidifier** **Install 96% 80,000 BTU Furnace, w/3 ton A/C and humidifier**
Permit Description:	**ELECTRICAL**
Work Class:	
Proposed Use:	ELECTRICAL RESIDENTIAL EXISTING
Permit Number:	ELC-19-00421
Status:	Issued
Valuation:	$0.00
Contractor Company:	
Contractor Name:	

Date:	**1/15/2019**
Permit Type:	**MEC**
Description:	**Quentin Lueninghoener** **install furnace, a/c & humidifier** **Install 96% 80,000 BTU Furnace, w/3 Ton A/C and humidifier.**
Permit Description:	**MECHANICAL**
Work Class:	
Proposed Use:	RESIDENTIAL AIR CONDITIONING AIR DISTRIBUTION SYSTEMS
Permit Number:	MEC-19-00343
Status:	Issued
Valuation:	$0.00
Contractor Company:	
Contractor Name:	

ADJOINING PROPERTY FINDINGS

Date: **7/17/2009**
Permit Type: **SOB**
Description:

Permit Description: **STREET OBSTRUCTION**
Work Class: STREET OBSTRUCTION
Proposed Use:
Permit Number: SOB-09-00059
Status: Issued
Valuation: $0.00
Contractor Company:
Contractor Name:

Date: **5/4/2005**
Permit Type: **PLB**
Description:

Permit Description: **PLUMBING**
Work Class: PLUMBING
Proposed Use:
Permit Number: PLB-05-03396
Status: Issued
Valuation: $0.00
Contractor Company:
Contractor Name:

Date: **11/17/1998**
Permit Type: **ELC**
Description:

Permit Description: **ELECTRICAL**
Work Class: ELECTRICAL
Proposed Use:
Permit Number: ELC-98-12024
Status:
Valuation: $0.00
Contractor Company:
Contractor Name:

ADJOINING PROPERTY FINDINGS

Date: **11/12/1998**
Permit Type: **ACD**
Description:

Permit Description: **HEATING AND AIR CONDITIONING**
Work Class: HEATING AND AIR CONDITIONING
Proposed Use:
Permit Number: ACD-98-05636
Status:
Valuation: $0.00
Contractor Company:
Contractor Name:

Date: **11/10/1997**
Permit Type: **PLB**
Description:

Permit Description: **PLUMBING**
Work Class: PLUMBING
Proposed Use:
Permit Number: PLB-97-07783
Status:
Valuation: $0.00
Contractor Company:
Contractor Name:

Date: **10/31/1994**
Permit Type: **ELC**
Description:

Permit Description: **ELECTRICAL**
Work Class: ELECTRICAL
Proposed Use:
Permit Number: ELC-94-08816
Status:
Valuation: $0.00
Contractor Company:
Contractor Name:

ADJOINING PROPERTY FINDINGS

Date:	**5/8/1991**
Permit Type:	**ELC**
Description:	
Permit Description:	**ELECTRICAL**
Work Class:	ELECTRICAL
Proposed Use:	
Permit Number:	ELC-91-02655
Status:	
Valuation:	$0.00
Contractor Company:	
Contractor Name:	

3062 WOOLWORTH AVE

Date:	**9/10/2018**
Permit Type:	**BLD**
Description:	**driveway 1341 S 31 st and 3062 woolworth ave driveway addition 20 ft x 20 ft parking pad on 3062 Woolworth lot.**
Permit Description:	**BUILDING**
Work Class:	329-Structures Other Than Buildings
Proposed Use:	Plans Required - RESIDENTIAL DRIVEWAY
Permit Number:	BLD-18-12114
Status:	Issued
Valuation:	$7,500.00
Contractor Company:	
Contractor Name:	

ADJOINING PROPERTY FINDINGS

Date:	**7/28/2016**
Permit Type:	**BLD**
Description:	**6 FT, PVC**

Permit Description:	**BUILDING**
Work Class:	329-Structures Other Than Buildings
Proposed Use:	RESIDENTIAL FENCES (OVER 4ft or LESS than 50% open surface area - e.g.: Privacy
Permit Number:	BLD-16-09309
Status:	Issued
Valuation:	$2,404.00
Contractor Company:	
Contractor Name:	THOMAS J SCHWEERS|ACREAGE FENCES

Date:	**4/4/2016**
Permit Type:	**ELC**
Description:	

Permit Description:	**ELECTRICAL**
Work Class:	
Proposed Use:	ELECTRICAL RESIDENTIAL EXISTING
Permit Number:	ELC-16-02614
Status:	Issued
Valuation:	$0.00
Contractor Company:	
Contractor Name:	

Date:	**1/23/2015**
Permit Type:	**ELC**
Description:	**REPLACE FURNACE** **REPLACE FURNACE FOR AKS**

Permit Description:	**ELECTRICAL**
Work Class:	
Proposed Use:	ELECTRICAL RESIDENTIAL EXISTING
Permit Number:	ELC-15-00547
Status:	Issued
Valuation:	$0.00
Contractor Company:	
Contractor Name:	402459

ADJOINING PROPERTY FINDINGS

Date: **1/23/2015**
Permit Type: **MEC**
Description: **1 - Rheem - r96va10e2ajs = 100k**

Permit Description: **MECHANICAL**
Work Class:
Proposed Use: RESIDENTIAL AIR CONDITIONING AIR DISTRIBUTION SYSTEMS
Permit Number: MEC-15-00613
Status: Issued
Valuation: $0.00
Contractor Company:
Contractor Name: JOHN ALIANO|AKSARBEN HEATING & AIR CONDITIONING INC

Date: **6/4/2009**
Permit Type: **MEC**
Description:

Permit Description: **MECHANICAL**
Work Class: INSTALL
Proposed Use:
Permit Number: MEC-09-93072
Status: Issued
Valuation: $0.00
Contractor Company:
Contractor Name:

Date: **5/3/2002**
Permit Type: **ELC**
Description:

Permit Description: **ELECTRICAL**
Work Class: ELECTRICAL
Proposed Use:
Permit Number: ELC-02-04389
Status:
Valuation: $0.00
Contractor Company:
Contractor Name:

ADJOINING PROPERTY FINDINGS

Date: **3/15/2002**
Permit Type: **ACD**
Description:

Permit Description: **HEATING AND AIR CONDITIONING**
Work Class: HEATING AND AIR CONDITIONING
Proposed Use:
Permit Number: ACD-02-01244
Status:
Valuation: $0.00
Contractor Company:
Contractor Name:

Date: **9/9/1998**
Permit Type: **BLD**
Description:

Permit Description: **BUILDING**
Work Class: HISTORICAL
Proposed Use:
Permit Number: BLD-98-05166
Status:
Valuation: $1,895.00
Contractor Company:
Contractor Name:

GLOSSARY

General Building Department concepts

- **ICC:** The International Code Council. The governing body for the building/development codes used by all jurisdictions who've adopted the ICC guidelines. MOST of the US has done this. Canada, Mexico, and other countries use ICC codes books and guides as well. There are a few states who have added guidelines to the ICC codes to better fit their needs. For example, California has added seismic retrofit requirements for most commercial structures.
- **Building Department (Permitting Authority, Building Codes, Inspections Department, Building and Inspections):** This is the department in a jurisdiction where an owner or contractor goes to obtain permits and inspections for building, tearing down, remodeling, adding to, re-roofing, moving or otherwise making changes to any structure, Residential or Commercial.
- **Jurisdiction:** This is the geographic area representing the properties over which a Permitting Authority has responsibility.
- **GC:** General Contractor. Usually the primary contractor hired for any Residential or Commercial construction work.
- **Sub:** Subordinate contracting companies or subcontractors. Usually a "trades" contractor working for the GC. These contractors generally have an area of expertise in which they are licensed like Plumbing, Electrical, Heating and Air systems, Gas Systems, Pools etc. (called "trades").
- **Journeymen:** Sub contractors who have their own personal licenses in one or more trades and work for different contracting companies, wherever they are needed or there is work.
- **HVAC (Mechanical, Heating & Air companies):** HVAC = Heating, Ventilation, and Air Conditioning.
- **ELEC (Electrical, TempPole, TPole, TPower, Temporary Power, Panel, AMP Change, Power Release):** Electrical permits can be pulled for many reasons. The most common reason is to increase the AMPs of power in an electrical power panel. This requires a permit in almost every jurisdiction. Other commons reason for Electrical permits is to insert a temporary power pole at a new construction site. Construction requires electricity, and in a new development, power has yet to be run to the lot. The temporary power pole is usually the very first permit pulled for new development. The power is released to the home owner when construction is complete and this sometimes takes the form of a Power Release permit or inspection.
- **"Pull" a permit:** To obtain and pay for a building permit.
- **CBO:** Chief Building Official
- **Planning Department:** The department in the development process where the building /structural plans are reviewed for their completeness and compliance with building codes
- **Zoning Department:** The department in the development process where the site plans are reviewed for their compliance with the regulations associated with the zoning district in which they are situated.
- **Zoning District:** A pre-determined geographic boundary within a jurisdiction where certain types of structures are permitted / prohibited. Examples are Residential structure, Commercial/Retail structures, Industrial/Manufacturing structures etc. Each zoning district has regulations associated with it like the sizes of the lots, the density of the structures on the lots, the number of parking spaces required for certain types of structures on the lots etc.
- **PIN (TMS, GIS ID, Parcel#):** Property Identification Number and Tax Map System number.
- **State Card (Business license):** A license card issued to a contractor to conduct business.
- **Building Inspector (Inspector):** The inspector is a building department employee that inspects building construction for compliance to codes.
- **C.O.:** Certificate of Occupancy. This is the end of the construction process and designates that the owners now have permission to occupy a structure after its building is complete. Sometimes also referred to as a Certificate of Compliance.

GLOSSARY

Permit Content Definitions

- Permit Number: The alphanumerical designation assigned to a permit for tracking within the building department system. Sometimes the permit number gives clues to its role, e.g. a "PL" prefix may designate a plumbing permit.
- Description: A field on the permit form that allows the building department to give a brief description of the work being done. More often than not, this is the most important field for EP's to find clues to the prior use (s) of the property.
- Permit Type: Generally a brief designation of the type of job being done. For example BLDG-RES, BLDG-COM, ELEC, MECH etc.

Sample Building Permit Data

Date: Nov 09, 2000
Permit Type: Bldg -
New Permit Number: 101000000405
Status: Valuation: $1,000,000.00
Contractor Company: OWNER-BUILDER
Contractor Name:

Description: New one store retail (SAV-ON) with drive-thru pharmacy. Certificate of Occupancy.

APPENDIX J

HISTORICAL AERIAL PHOTOGRAPHS

InCommon Apartments

1303 Park Avenue

Omaha, NE 68105

Inquiry Number: 7007039.11

June 06, 2022

The EDR Aerial Photo Decade Package

6 Armstrong Road, 4th floor
Shelton, CT 06484
Toll Free: 800.352.0050
www.edrnet.com

EDR Aerial Photo Decade Package

06/06/22

Site Name:

InCommon Apartments
1303 Park Avenue
Omaha, NE 68105
EDR Inquiry # 7007039.11

Client Name:

Tetra Tech EMI
415 Oak Street
Kansas City, MO 64106
Contact: Kaitlyn Mitchell

Environmental Data Resources, Inc. (EDR) Aerial Photo Decade Package is a screening tool designed to assist environmental professionals in evaluating potential liability on a target property resulting from past activities. EDR's professional researchers provide digitally reproduced historical aerial photographs, and when available, provide one photo per decade.

Search Results:

Year	*Scale*	*Details*	*Source*
2016	1"=500'	Flight Year: 2016	USDA/NAIP
2012	1"=500'	Flight Year: 2012	USDA/NAIP
2009	1"=500'	Flight Year: 2009	USDA/NAIP
2006	1"=500'	Flight Year: 2006	USDA/NAIP
1999	1"=500'	Acquisition Date: January 01, 1999	USGS/DOQQ
1993	1"=500'	Acquisition Date: January 01, 1993	USGS/DOQQ
1982	1"=500'	Flight Date: April 23, 1982	USDA
1979	1"=500'	Flight Date: September 10, 1979	USDA
1970	1"=500'	Flight Date: May 06, 1970	USDA
1969	1"=500'	Flight Date: September 09, 1969	USGS
1952	1"=500'	Flight Date: April 01, 1952	USGS
1950	1"=500'	Flight Date: September 03, 1950	USDA
1949	1"=500'	Flight Date: July 19, 1949	USDA
1938	1"=500'	Flight Date: May 09, 1938	USDA

When delivered electronically by EDR, the aerial photo images included with this report are for ONE TIME USE ONLY. Further reproduction of these aerial photo images is prohibited without permission from EDR. For more information contact your EDR Account Executive.

Disclaimer - Copyright and Trademark Notice

This Report contains certain information obtained from a variety of public and other sources reasonably available to Environmental Data Resources, Inc. It cannot be concluded from this Report that coverage information for the target and surrounding properties does not exist from other sources. NO WARRANTY EXPRESSED OR IMPLIED, IS MADE WHATSOEVER IN CONNECTION WITH THIS REPORT. ENVIRONMENTAL DATA RESOURCES, INC. SPECIFICALLY DISCLAIMS THE MAKING OF ANY SUCH WARRANTIES, INCLUDING WITHOUT LIMITATION, MERCHANTABILITY OR FITNESS FOR A PARTICULAR USE OR PURPOSE. ALL RISK IS ASSUMED BY THE USER. IN NO EVENT SHALL ENVIRONMENTAL DATA RESOURCES, INC. BE LIABLE TO ANYONE, WHETHER ARISING OUT OF ERRORS OR OMISSIONS, NEGLIGENCE, ACCIDENT OR ANY OTHER CAUSE, FOR ANY LOSS OF DAMAGE, INCLUDING, WITHOUT LIMITATION, SPECIAL, INCIDENTAL, CONSEQUENTIAL, OR EXEMPLARY DAMAGES. ANY LIABILITY ON THE PART OF ENVIRONMENTAL DATA RESOURCES, INC. IS STRICTLY LIMITED TO A REFUND OF THE AMOUNT PAID FOR THIS REPORT. Purchaser accepts this Report "AS IS". Any analyses, estimates, ratings, environmental risk levels or risk codes provided in this Report are provided for illustrative purposes only, and are not intended to provide, nor should they be interpreted as providing any facts regarding, or prediction or forecast of, any environmental risk for any property. Only a Phase I Environmental Site Assessment performed by an environmental professional can provide information regarding the environmental risk for any property. Additionally, the information provided in this Report is not to be construed as legal advice.

Copyright 2022 by Environmental Data Resources, Inc. All rights reserved. Reproduction in any media or format, in whole or in part, of any report or map of Environmental Data Resources, Inc., or its affiliates, is prohibited without prior written permission.

EDR and its logos (including Sanborn and Sanborn Map) are trademarks of Environmental Data Resources, Inc. or its affiliates. All other trademarks used herein are the property of their respective owners.

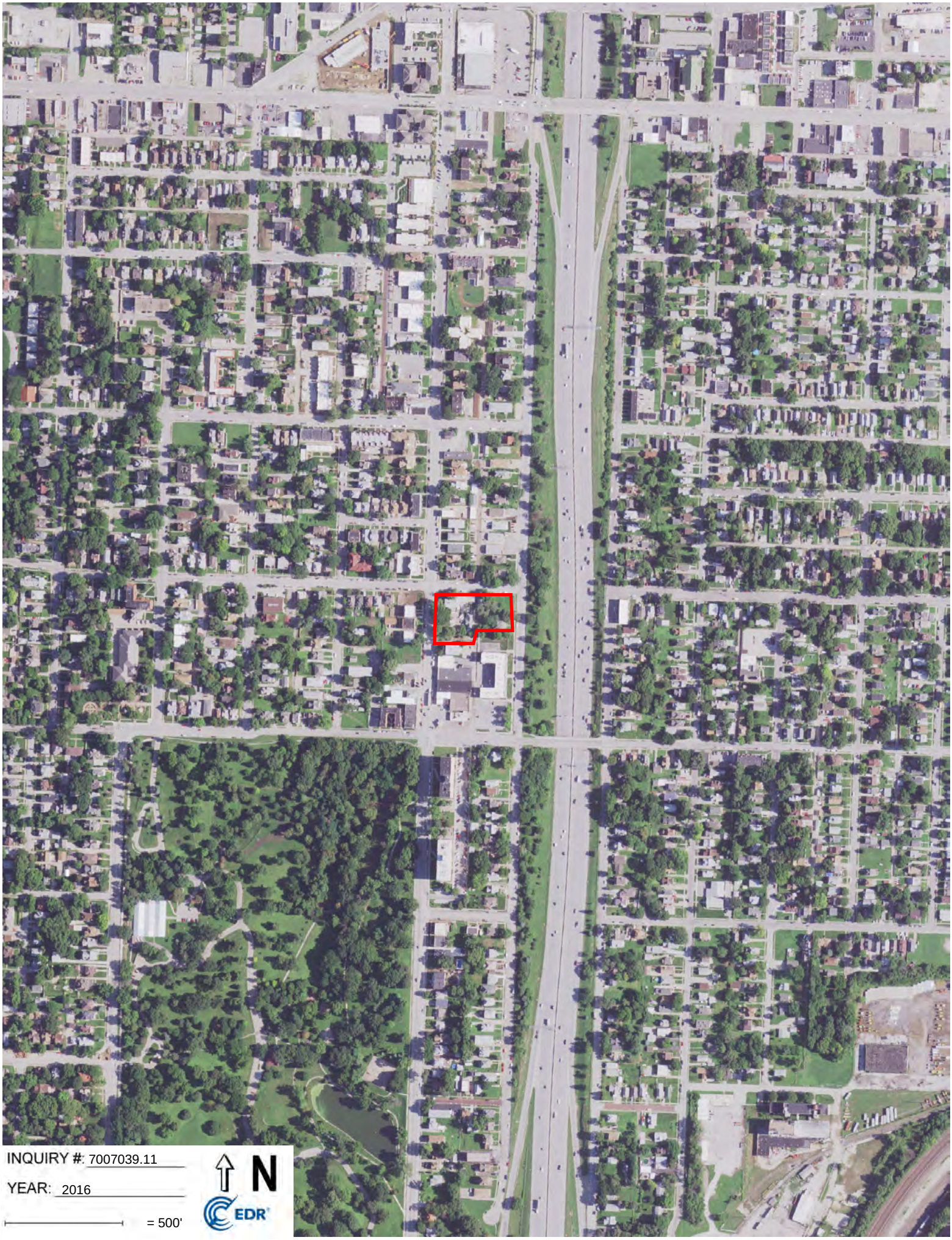
INQUIRY #: 7007039.11
YEAR: 2016
= 500'
N
EDR

INQUIRY #: 7007039.11
YEAR: 2012
= 500'
N
EDR

INQUIRY #: 7007039.11
YEAR: 2009
= 500'
N
EDR

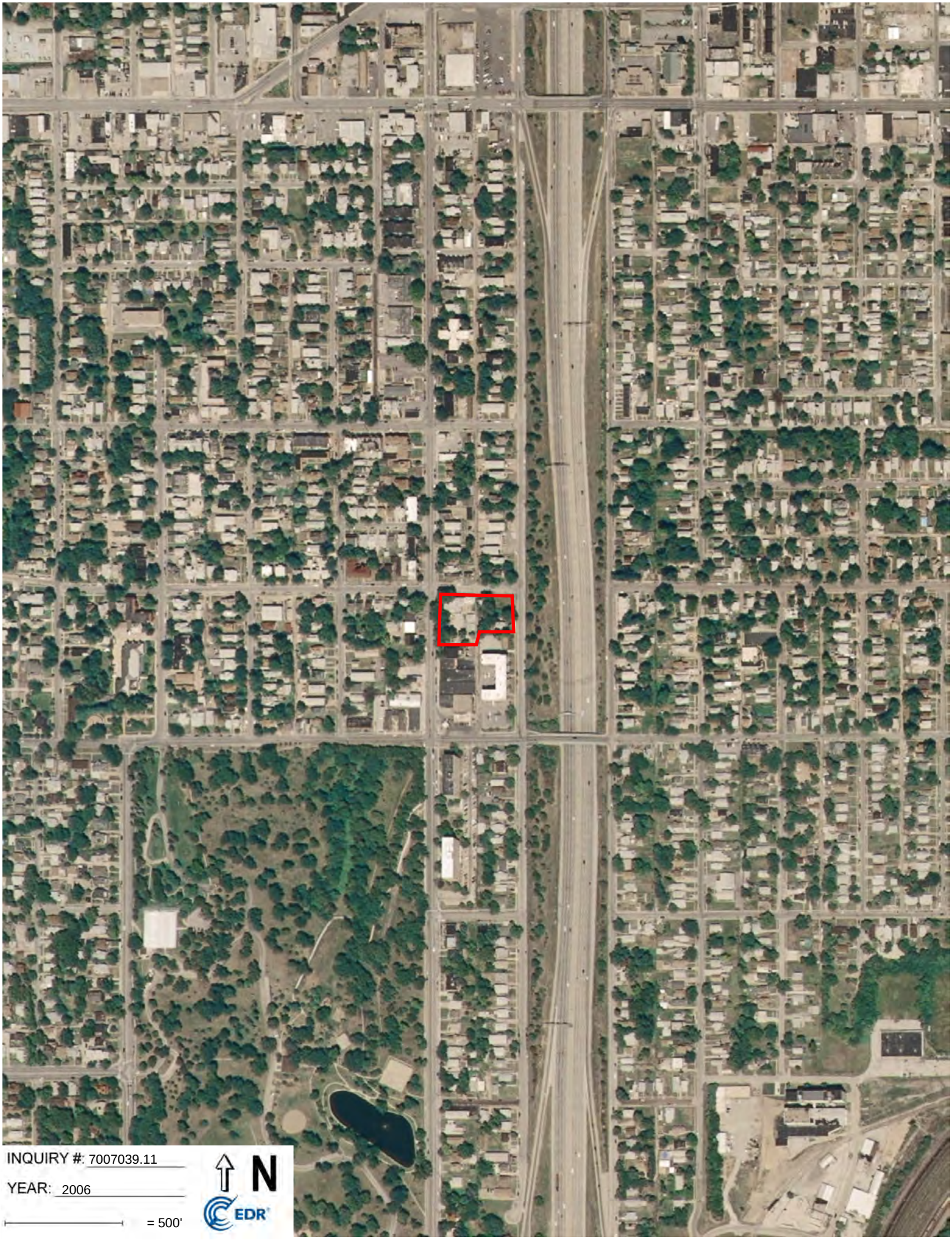
INQUIRY #: 7007039.11
YEAR: 2006
= 500'
N
EDR

INQUIRY #: 7007039.11
YEAR: 1999
= 500'
N
EDR

INQUIRY #: 7007039.11
YEAR: 1993
= 500'
N
EDR

INQUIRY #: 7007039.11
YEAR: 1982
= 500'
N
EDR

INQUIRY #: 7007039.11
YEAR: 1979
= 500'
N
EDR

INQUIRY #: 7007039.11
YEAR: 1970
= 500'
N
EDR

INQUIRY #: 7007039.11
YEAR: 1969
= 500'
N
EDR

INQUIRY #: 7007039.11
YEAR: 1952
= 500'
N
EDR
Subject boundary not shown because it exceeds image extent or image is not georeferenced.

INQUIRY #: 7007039.11
YEAR: 1950
= 500'
N
EDR


INQUIRY #: 7007039.11
YEAR: 1949
= 500'
N
EDR

INQUIRY #: 7007039.11
YEAR: 1938
= 500'
N
EDR

APPENDIX K

HISTORICAL TOPOGRAPHIC MAPS

InCommon Apartments

1303 Park Avenue

Omaha, NE 68105

Inquiry Number: 7007039.4

June 06, 2022

EDR Historical Topo Map Report

with QuadMatch™

6 Armstrong Road, 4th floor
Shelton, CT 06484
Toll Free: 800.352.0050
www.edrnet.com

EDR Historical Topo Map Report

06/06/22

Site Name:	Client Name:
InCommon Apartments	Tetra Tech EMI
1303 Park Avenue	415 Oak Street
Omaha, NE 68105	Kansas City, MO 64106
EDR Inquiry # 7007039.4	Contact: Kaitlyn Mitchell

EDR Topographic Map Library has been searched by EDR and maps covering the target property location as provided by Tetra Tech EMI were identified for the years listed below. EDR's Historical Topo Map Report is designed to assist professionals in evaluating potential liability on a target property resulting from past activities. EDRs Historical Topo Map Report includes a search of a collection of public and private color historical topographic maps, dating back to the late 1800s.

Search Results:

P.O.# 103S71582215A.004

Project: inCommon Apartments

Coordinates:

Latitude:	41.246598 41° 14' 48" North
Longitude:	-95.95542 -95° 57' 20" West
UTM Zone:	Zone 15 North
UTM X Meters:	252358.80
UTM Y Meters:	4570345.26
Elevation:	1224.40' above sea level

Maps Provided:

2017
2014
1994
1984
1975
1969
1956
1898
1893

Disclaimer - Copyright and Trademark Notice

This Report contains certain information obtained from a variety of public and other sources reasonably available to Environmental Data Resources, Inc. It cannot be concluded from this Report that coverage information for the target and surrounding properties does not exist from other sources. NO WARRANTY EXPRESSED OR IMPLIED, IS MADE WHATSOEVER IN CONNECTION WITH THIS REPORT. ENVIRONMENTAL DATA RESOURCES, INC. SPECIFICALLY DISCLAIMS THE MAKING OF ANY SUCH WARRANTIES, INCLUDING WITHOUT LIMITATION, MERCHANTABILITY OR FITNESS FOR A PARTICULAR USE OR PURPOSE. ALL RISK IS ASSUMED BY THE USER. IN NO EVENT SHALL ENVIRONMENTAL DATA RESOURCES, INC. BE LIABLE TO ANYONE, WHETHER ARISING OUT OF ERRORS OR OMISSIONS, NEGLIGENCE, ACCIDENT OR ANY OTHER CAUSE, FOR ANY LOSS OF DAMAGE, INCLUDING, WITHOUT LIMITATION, SPECIAL, INCIDENTAL, CONSEQUENTIAL, OR EXEMPLARY DAMAGES. ANY LIABILITY ON THE PART OF ENVIRONMENTAL DATA RESOURCES, INC. IS STRICTLY LIMITED TO A REFUND OF THE AMOUNT PAID FOR THIS REPORT. Purchaser accepts this Report "AS IS". Any analyses, estimates, ratings, environmental risk levels or risk codes provided in this Report are provided for illustrative purposes only, and are not intended to provide, nor should they be interpreted as providing any facts regarding, or prediction or forecast of, any environmental risk for any property. Only a Phase I Environmental Site Assessment performed by an environmental professional can provide information regarding the environmental risk for any property. Additionally, the information provided in this Report is not to be construed as legal advice.

Copyright 2022 by Environmental Data Resources, Inc. All rights reserved. Reproduction in any media or format, in whole or in part, of any report or map of Environmental Data Resources, Inc., or its affiliates, is prohibited without prior written permission.

EDR and its logos (including Sanborn and Sanborn Map) are trademarks of Environmental Data Resources, Inc. or its affiliates. All other trademarks used herein are the property of their respective owners.

Topo Sheet Key

This EDR Topo Map Report is based upon the following USGS topographic map sheets.

2017 Source Sheets

Omaha South
2017
7.5-minute, 24000

Omaha North
2017
7.5-minute, 24000

2014 Source Sheets

Omaha South
2014
7.5-minute, 24000

Omaha North
2014
7.5-minute, 24000

1994 Source Sheets

Omaha North
1994
7.5-minute, 24000
Aerial Photo Revised 1990

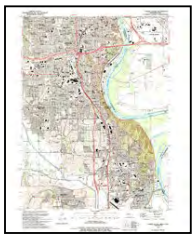

Omaha South
1994
7.5-minute, 24000
Aerial Photo Revised 1990

1984 Source Sheets

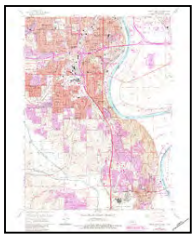

Omaha South
1984
7.5-minute, 24000
Aerial Photo Revised 1982

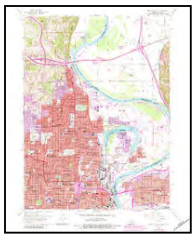

Omaha North
1984
7.5-minute, 24000
Aerial Photo Revised 1982

Topo Sheet Key

This EDR Topo Map Report is based upon the following USGS topographic map sheets.

1975 Source Sheets

Omaha North
1975
7.5-minute, 24000
Aerial Photo Revised 1975

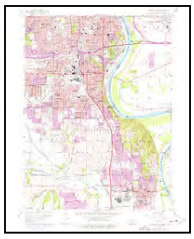

Omaha South
1975
7.5-minute, 24000
Aerial Photo Revised 1975

1969 Source Sheets

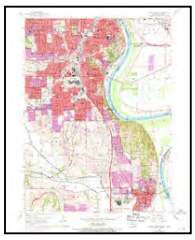

Omaha South
1969
7.5-minute, 24000
Aerial Photo Revised 1969

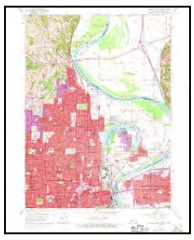

Omaha North
1969
7.5-minute, 24000
Aerial Photo Revised 1969

1956 Source Sheets

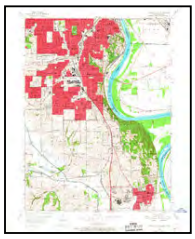

Omaha South
1956
7.5-minute, 24000
Aerial Photo Revised 1952

Omaha North
1956
7.5-minute, 24000
Aerial Photo Revised 1952

1898 Source Sheets

OMAHA VICINITY
1898
15-minute, 62500

Topo Sheet Key

This EDR Topo Map Report is based upon the following USGS topographic map sheets.

1893 Source Sheets

Omaha
1893
15-minute, 62500

Historical Topo Map

2017

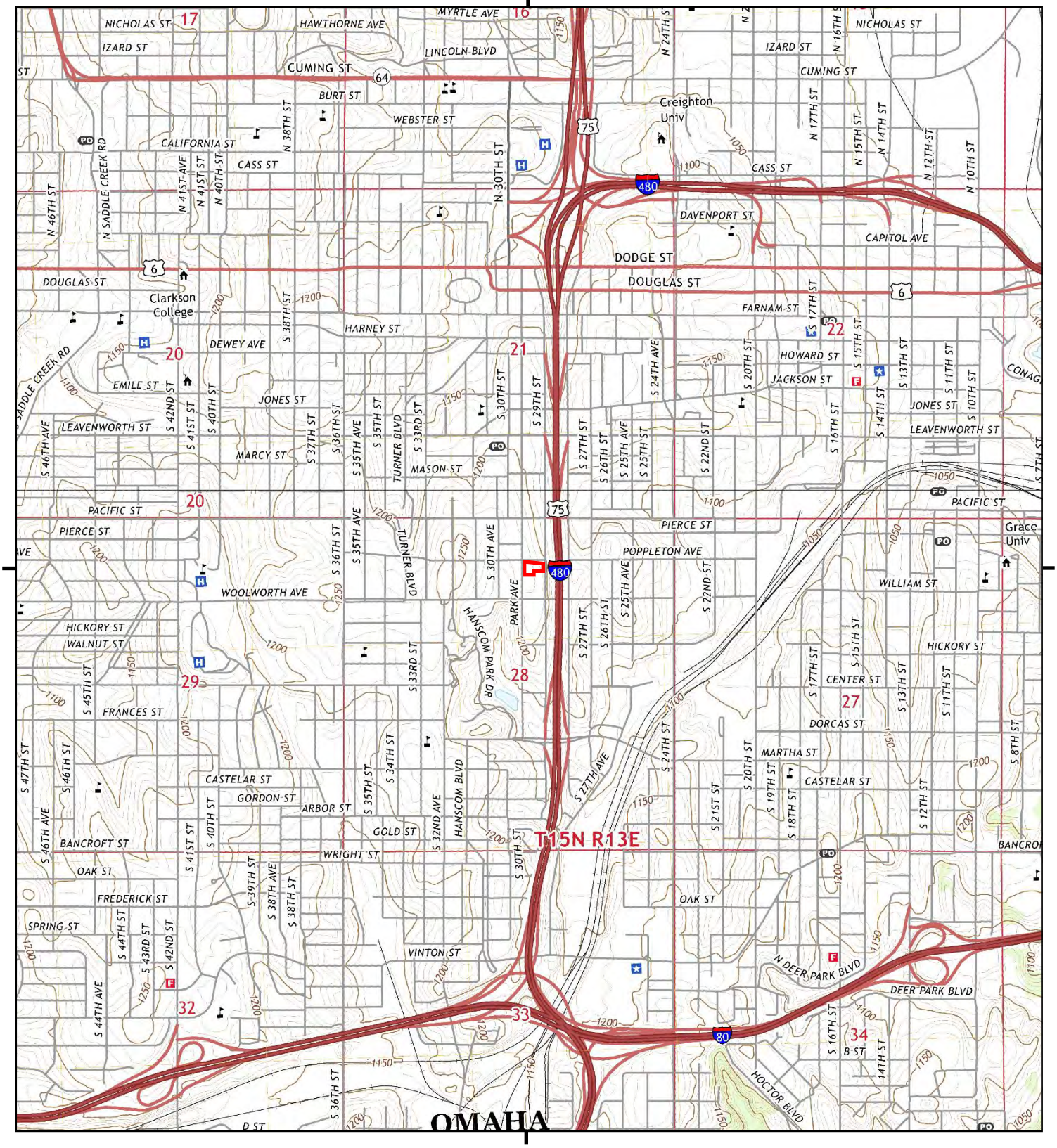

This report includes information from the following map sheet(s).

0 Miles 0.25 0.5 1 1.5

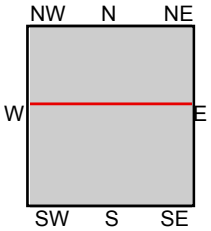

TP, Omaha South, 2017, 7.5-minute
N, Omaha North, 2017, 7.5-minute

SITE NAME: InCommon Apartments
ADDRESS: 1303 Park Avenue
Omaha, NE 68105
CLIENT: Tetra Tech EMI

N

Historical Topo Map

2014

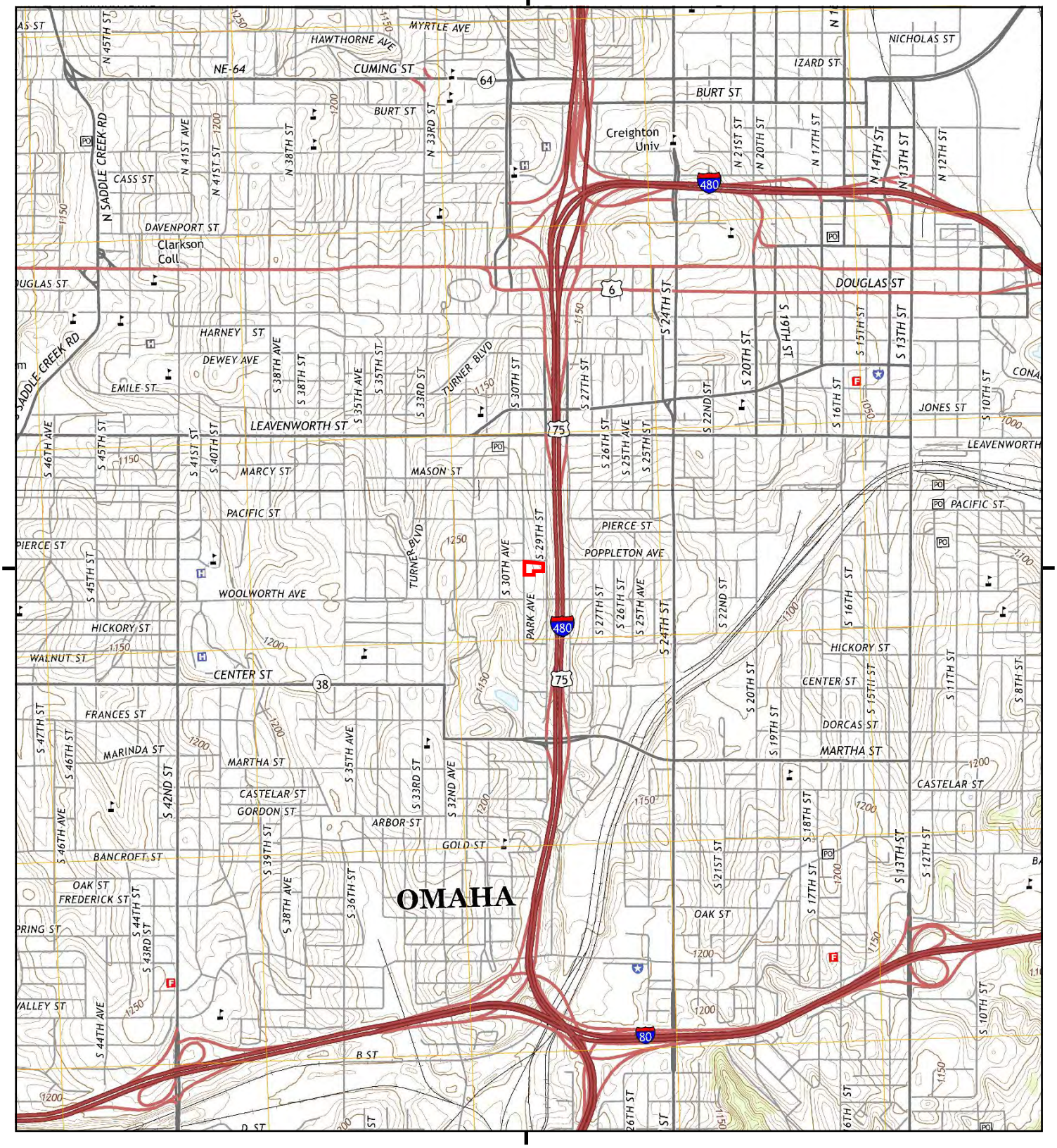

This report includes information from the following map sheet(s).

0 Miles 0.25 0.5 1 1.5

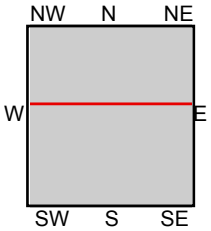

TP, Omaha South, 2014, 7.5-minute
N, Omaha North, 2014, 7.5-minute

SITE NAME: InCommon Apartments
ADDRESS: 1303 Park Avenue
Omaha, NE 68105
CLIENT: Tetra Tech EMI

N

Historical Topo Map

1994

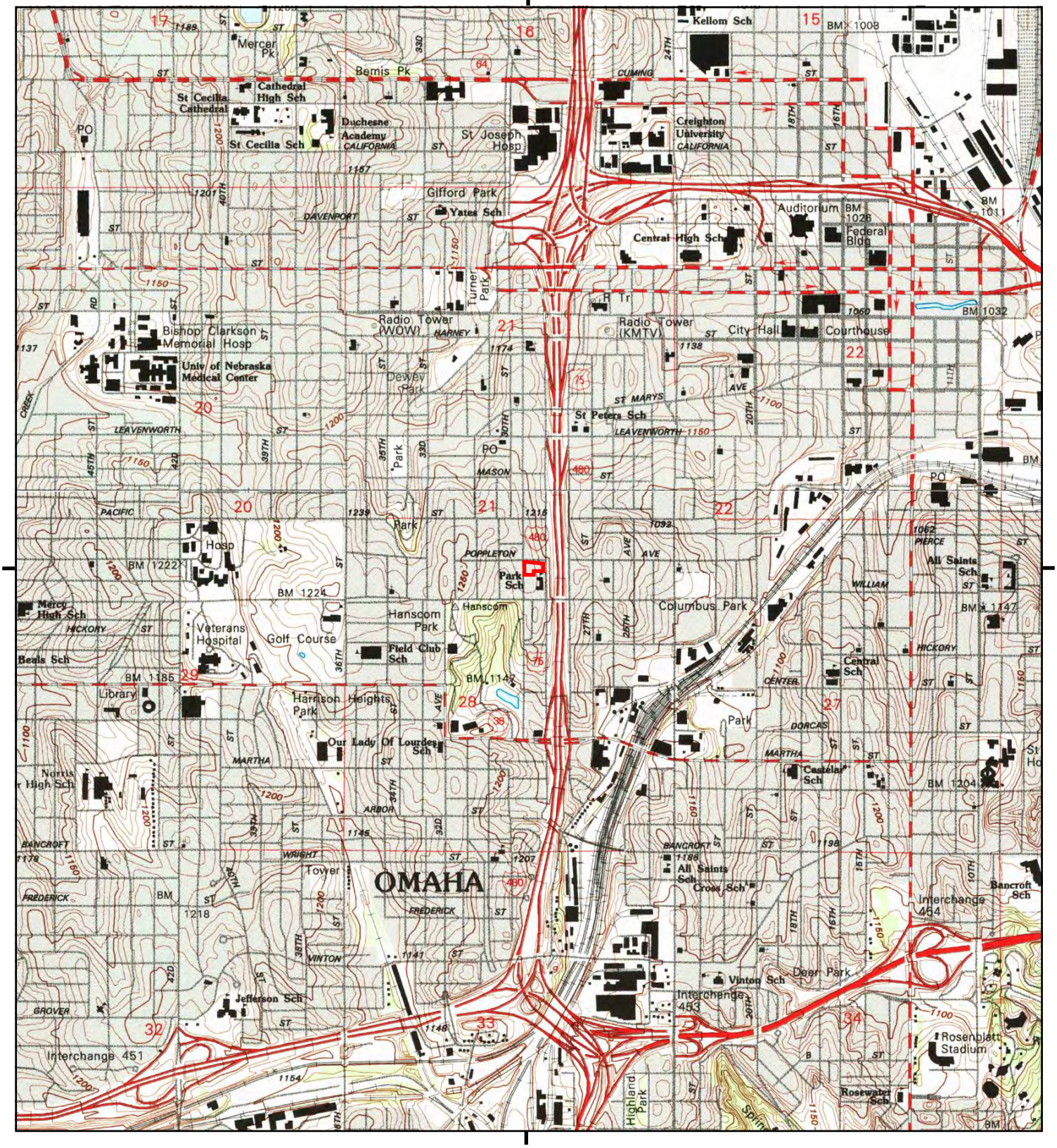

This report includes information from the following map sheet(s).

0 Miles 0.25 0.5 1 1.5

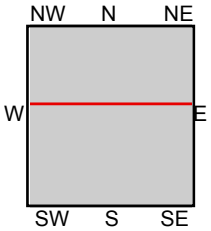

TP, Omaha South, 1994, 7.5-minute
N, Omaha North, 1994, 7.5-minute

SITE NAME: InCommon Apartments
ADDRESS: 1303 Park Avenue
Omaha, NE 68105
CLIENT: Tetra Tech EMI

N

Historical Topo Map

1984

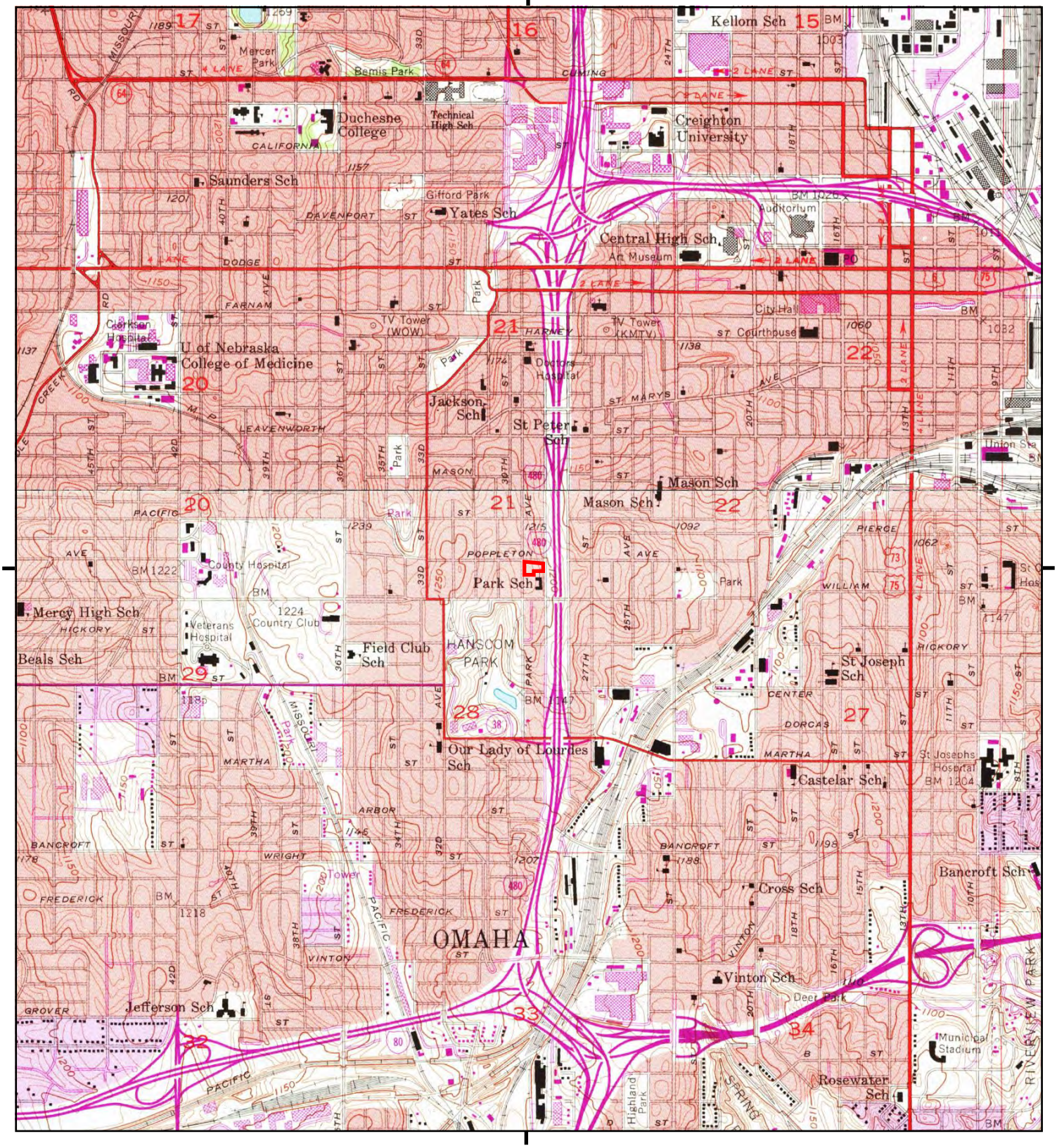

This report includes information from the following map sheet(s).

0 Miles 0.25 0.5 1 1.5

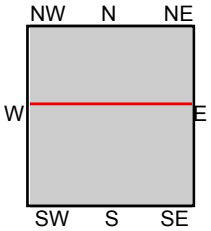

TP, Omaha South, 1984, 7.5-minute
N, Omaha North, 1984, 7.5-minute

SITE NAME: InCommon Apartments
ADDRESS: 1303 Park Avenue
Omaha, NE 68105
CLIENT: Tetra Tech EMI

N

Historical Topo Map

1975

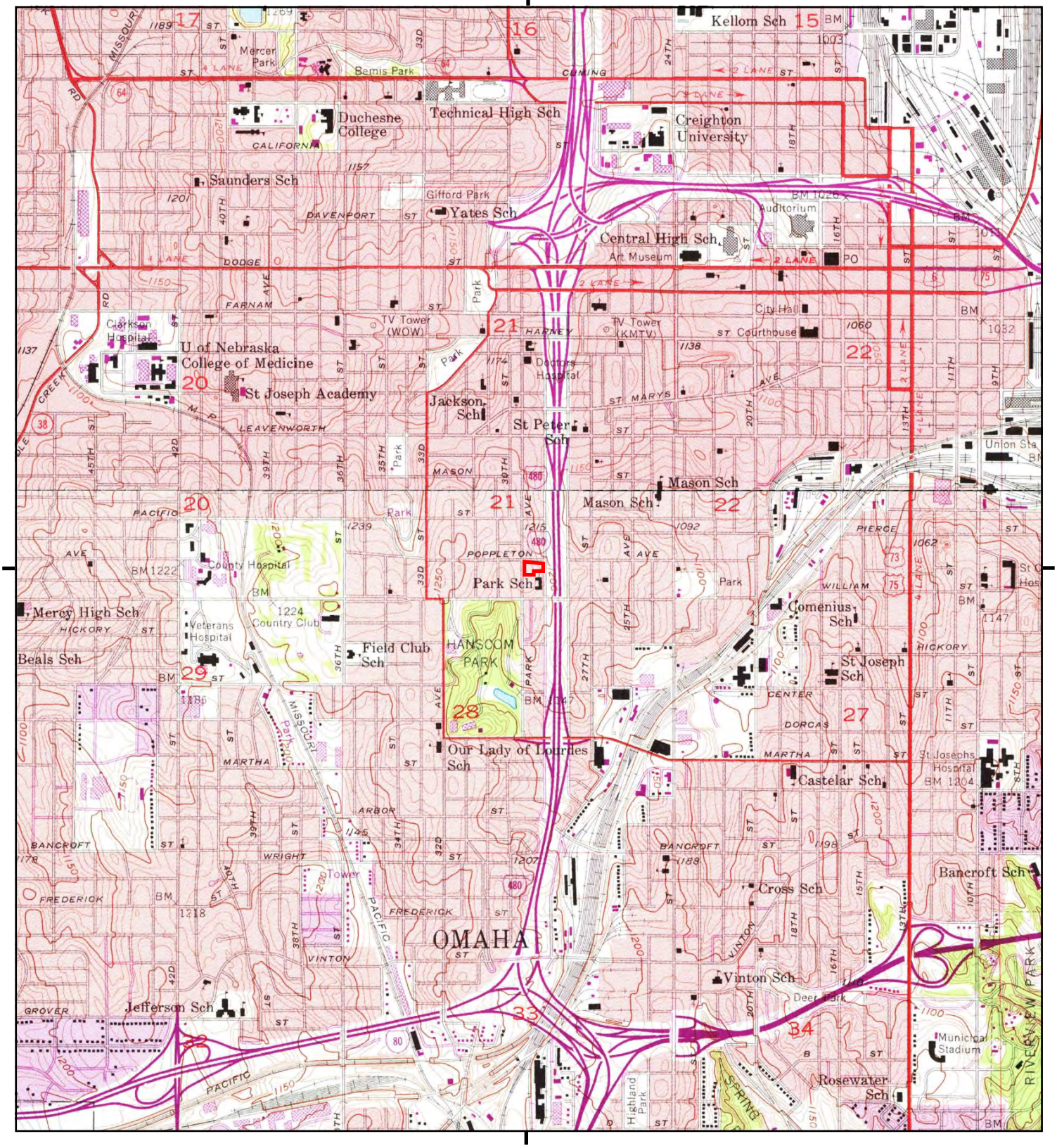

This report includes information from the following map sheet(s).

0 Miles 0.25 0.5 1 1.5

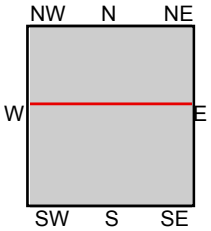

TP, Omaha South, 1975, 7.5-minute
N, Omaha North, 1975, 7.5-minute

SITE NAME: InCommon Apartments
ADDRESS: 1303 Park Avenue
Omaha, NE 68105
CLIENT: Tetra Tech EMI

N

Historical Topo Map

1969

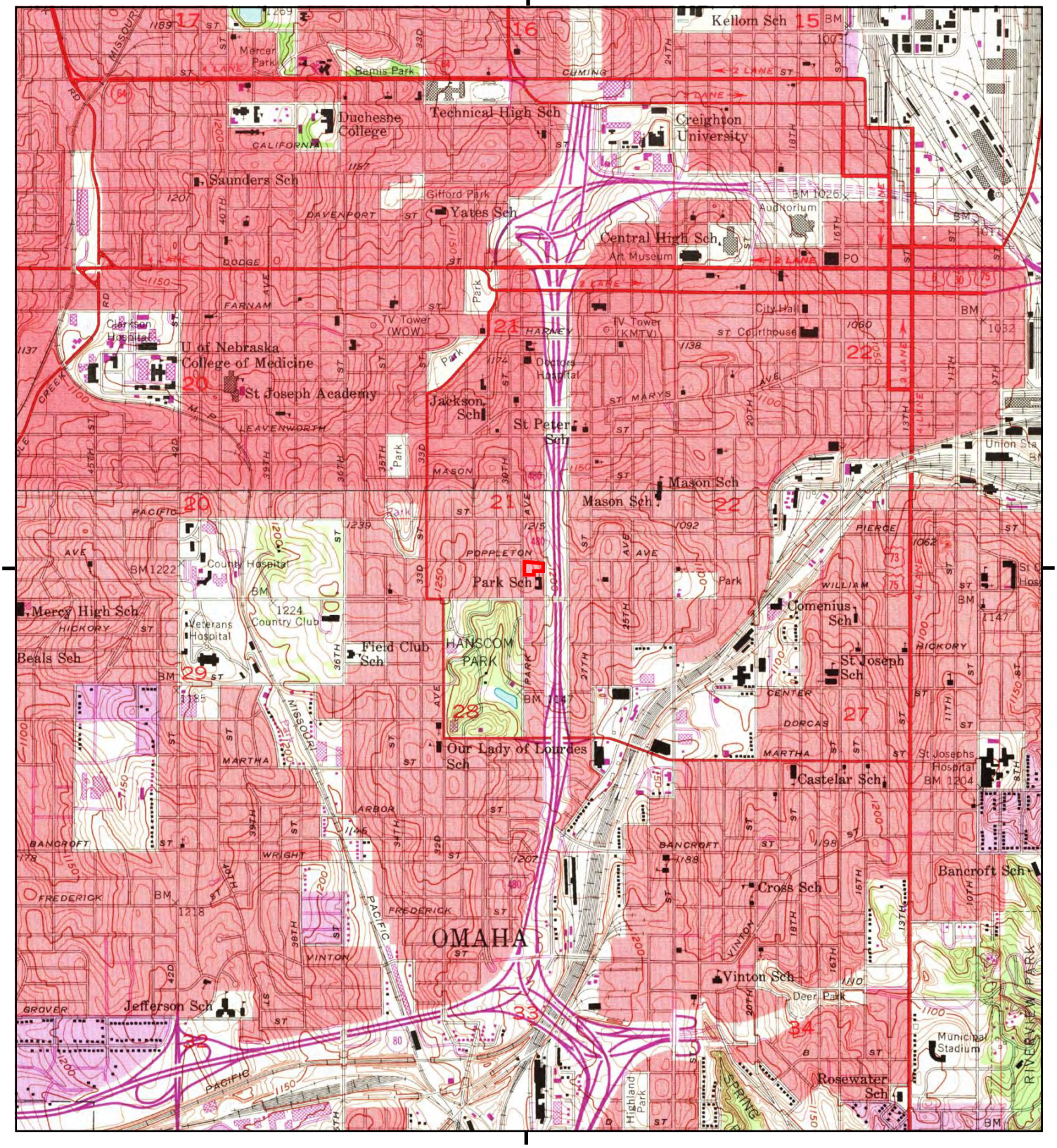

This report includes information from the following map sheet(s).

0 Miles 0.25 0.5 1 1.5

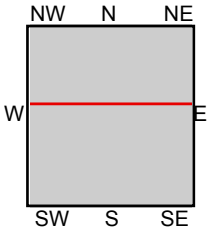

TP, Omaha South, 1969, 7.5-minute
N, Omaha North, 1969, 7.5-minute

SITE NAME: InCommon Apartments
ADDRESS: 1303 Park Avenue
Omaha, NE 68105
CLIENT: Tetra Tech EMI

N

Historical Topo Map

1956

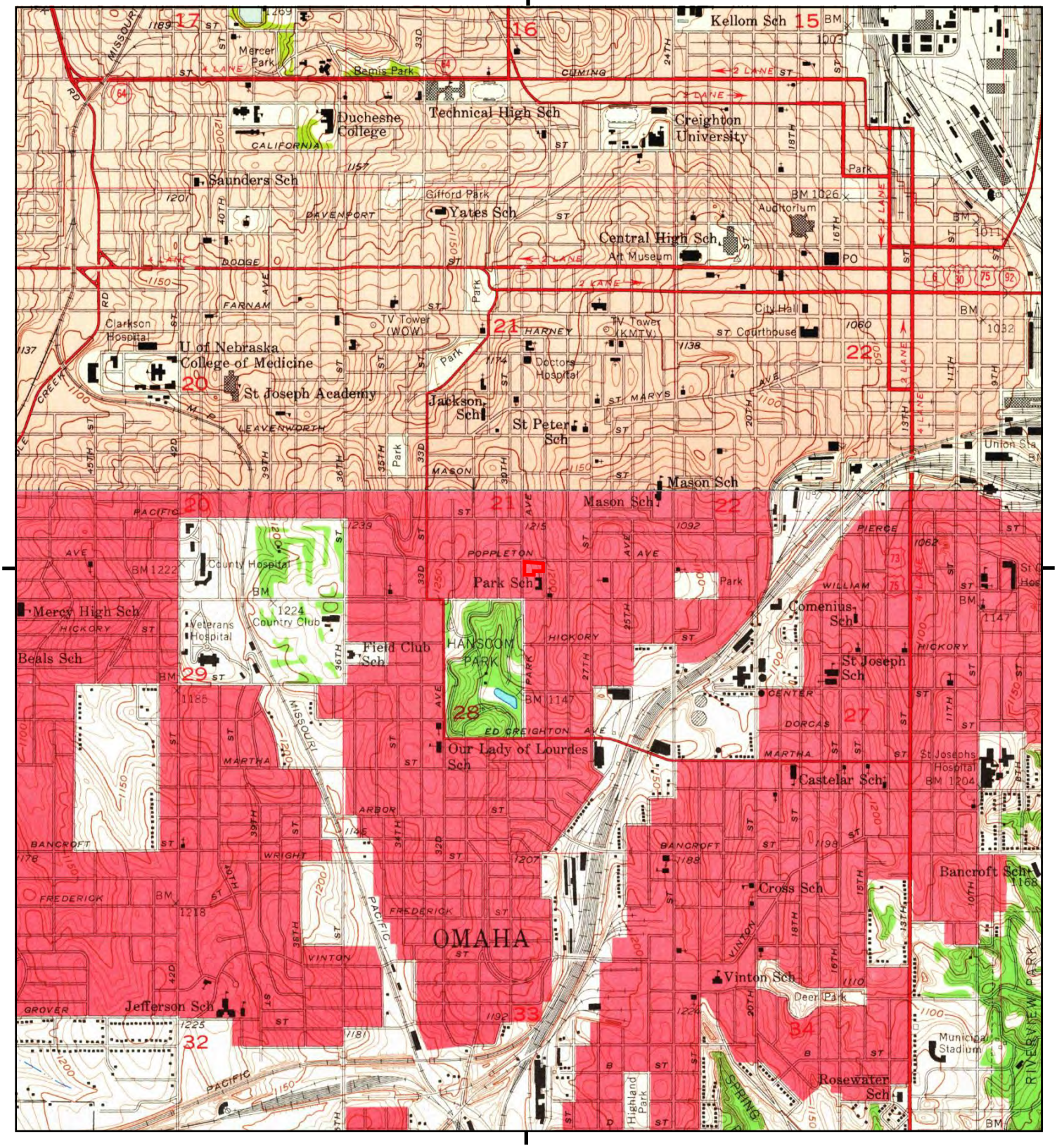

This report includes information from the following map sheet(s).

0 Miles 0.25 0.5 1 1.5

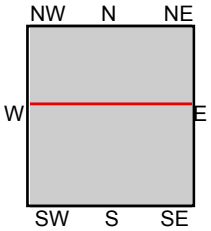

TP, Omaha South, 1956, 7.5-minute
N, Omaha North, 1956, 7.5-minute

SITE NAME: InCommon Apartments
ADDRESS: 1303 Park Avenue
Omaha, NE 68105
CLIENT: Tetra Tech EMI

N

Historical Topo Map

1898

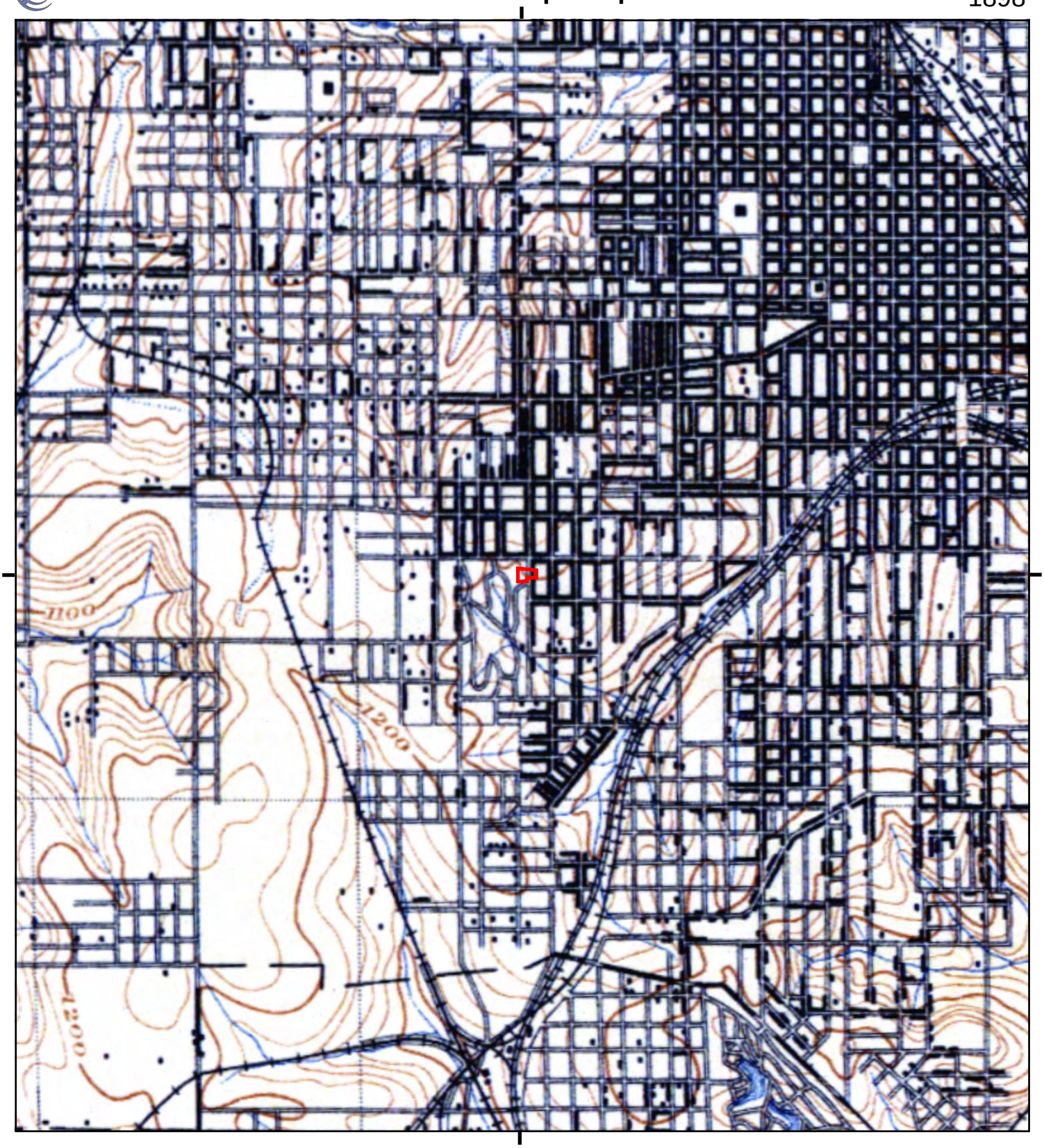

This report includes information from the following map sheet(s).

0 Miles 0.25 0.5 1 1.5

NW N NE
W E
SW S SE

TP, OMAHA VICINITY, 1898, 15-minute

SITE NAME: InCommon Apartments
ADDRESS: 1303 Park Avenue
Omaha, NE 68105
CLIENT: Tetra Tech EMI

N

Historical Topo Map

1893

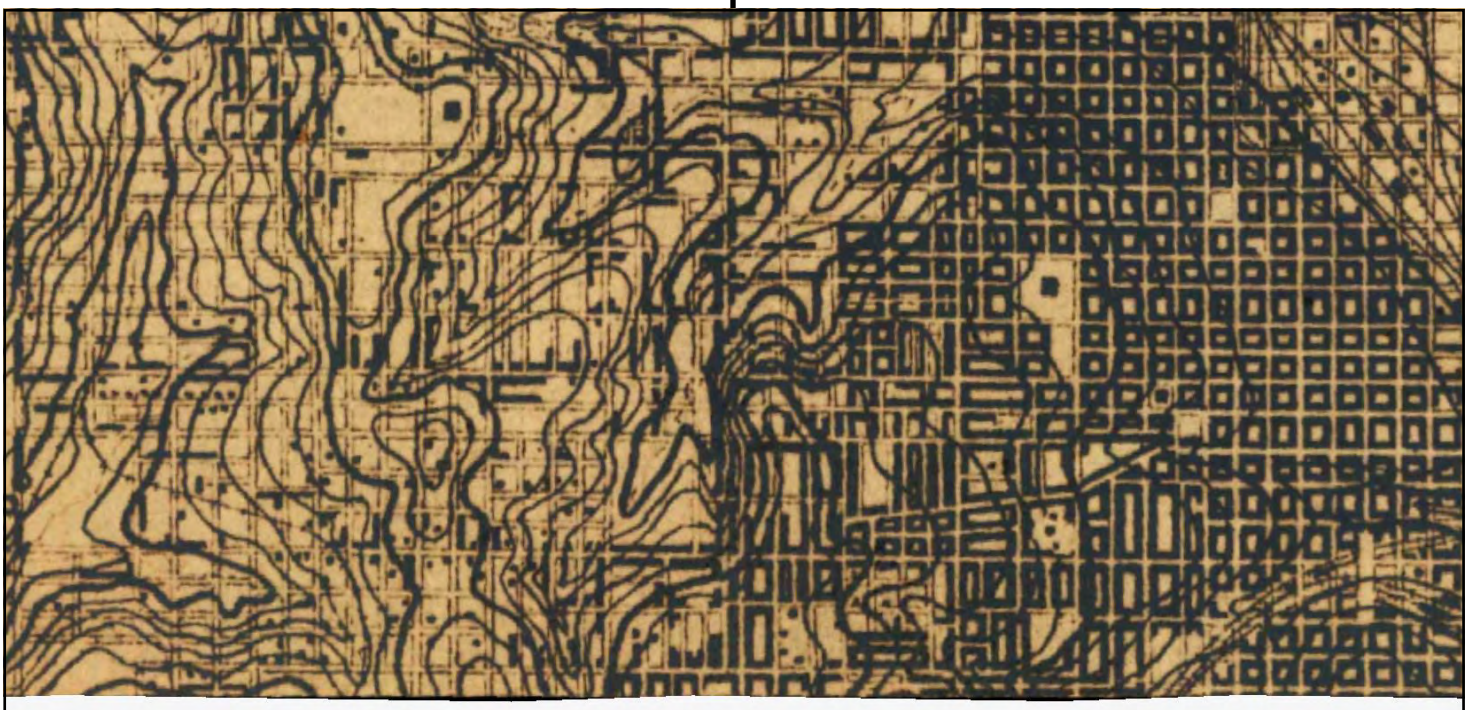

UNMAPPED

This report includes information from the following map sheet(s).

0 Miles 0.25 0.5 1 1.5

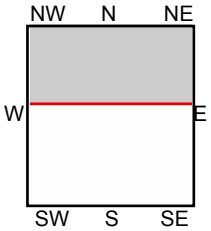

NE, Omaha, 1893, 15-minute

SITE NAME: InCommon Apartments
ADDRESS: 1303 Park Avenue
Omaha, NE 68105
CLIENT: Tetra Tech EMI

N

APPENDIX L

HISTORICAL CITY DIRECTORIES

InCommon Apartments
1303 Park Avenue
Omaha, NE 68105

Inquiry Number: 7007039.5
June 06, 2022

The EDR-City Directory Abstract

Environmental Data Resources Inc

6 Armstrong Road
Shelton, CT 06484
800.352.0050
www.edrnet.com

TABLE OF CONTENTS

SECTION

Executive Summary

Findings

City Directory Images

Thank you for your business.
Please contact EDR at 1-800-352-0050
with any questions or comments.

Disclaimer - Copyright and Trademark Notice

This Report contains certain information obtained from a variety of public and other sources reasonably available to Environmental Data Resources, Inc. It cannot be concluded from this Report that coverage information for the target and surrounding properties does not exist from other sources. **NO WARRANTY EXPRESSED OR IMPLIED, IS MADE WHATSOEVER IN CONNECTION WITH THIS REPORT. ENVIRONMENTAL DATA RESOURCES, INC. SPECIFICALLY DISCLAIMS THE MAKING OF ANY SUCH WARRANTIES, INCLUDING WITHOUT LIMITATION, MERCHANTABILITY OR FITNESS FOR A PARTICULAR USE OR PURPOSE. ALL RISK IS ASSUMED BY THE USER. IN NO EVENT SHALL ENVIRONMENTAL DATA RESOURCES, INC. BE LIABLE TO ANYONE, WHETHER ARISING OUT OF ERRORS OR OMISSIONS, NEGLIGENCE, ACCIDENT OR ANY OTHER CAUSE, FOR ANY LOSS OR DAMAGE, INCLUDING, WITHOUT LIMITATION, SPECIAL, INCIDENTAL, CONSEQUENTIAL, OR EXEMPLARY DAMAGES. ANY LIABILITY ON THE PART OF ENVIRONMENTAL DATA RESOURCES, INC. IS STRICTLY LIMITED TO A REFUND OF THE AMOUNT PAID FOR THIS REPORT.** Purchaser accepts this Report "AS IS". Any analyses, estimates, ratings, environmental risk levels or risk codes provided in this Report are provided for illustrative purposes only, and are not intended to provide, nor should they be interpreted as providing any facts regarding, or prediction orforecast of, any environmental risk for any property. Only a Phase I Environmental Site Assessment performed by an environmental professional can provide information regarding the environmental risk for any property. Additionally, the information provided in this Report is not to be construed as legal advice.

Copyright 2020 by Environmental Data Resources, Inc. All rights reserved. Reproduction in any media or format, in whole or in part, of any report or map of Environmental Data Resources, Inc. or its affiliates is prohibited without prior written permission.

EDR and its logos (including Sanborn and Sanborn Map) are trademarks of Environmental Data Resources, Inc. or its affiliates. All other trademarks used herein are the property of their respective owners.

EXECUTIVE SUMMARY

DESCRIPTION

Environmental Data Resources, Inc.'s (EDR) City Directory Abstract is a screening tool designed to assist environmental professionals in evaluating potential liability on a target property resulting from past activities. EDR's City Directory Abstract includes a search and abstract of available city directory data. For each address, the directory lists the name of the corresponding occupant at five year intervals.

Business directories including city, cross reference and telephone directories were reviewed, if available, at approximately five year intervals for the years spanning 1915 through 2017. This report compiles information gathered in this review by geocoding the latitude and longitude of properties identified and gathering information about properties within 660 feet of the target property.

A summary of the information obtained is provided in the text of this report.

RECORD SOURCES

EDR's Digital Archive combines historical directory listings from sources such as Cole Information and Dun & Bradstreet. These standard sources of property information complement and enhance each other to provide a more comprehensive report.

EDR is licensed to reproduce certain City Directory works by the copyright holders of those works. The purchaser of this EDR City Directory Report may include it in report(s) delivered to a customer. Reproduction of City Directories without permission of the publisher or licensed vendor may be a violation of copyright.

Data by infoUSA®

Copyright©2008
All Rights Reserved

RESEARCH SUMMARY

The following research sources were consulted in the preparation of this report. An "X" indicates where information was identified in the source and provided in this report.

Year	Source	TP	Adjoining	Text Abstract	Source Image
2017	Cole Information Services	X	X	X	-
2014	Cole Information Services	X	X	X	-
2009	Cole Information Services	X	X	X	-
2007	Polk City Directories	-	X	X	X
	Polk City Directories	X	X	X	X
2004	Cole Information Services	X	X	X	-
2001	Equifax (Polk)	-	X	X	X
	Equifax (Polk)	X	X	X	X
1999	Cole Information Services	X	X	X	-
1995	R. L. Polk Co.	-	X	X	X

EXECUTIVE SUMMARY

Year	Source	TP	Adjoining	Text Abstract	Source Image
1995	R. L. Polk Co.	X	X	X	X
1994	Cole Information Services	X	X	X	-
1990	R. L. Polk Co.	-	X	X	X
	R. L. Polk Co.	X	X	X	X
1985	R. L. Polk Co.	-	X	X	X
	R. L. Polk Co.	X	X	X	X
1980	R. L. Polk Co.	-	X	X	X
	R. L. Polk Co.	X	X	X	X
1975	R. L. Polk Co.	-	X	X	X
	R. L. Polk Co.	X	X	X	X
1970	R. L. Polk Co.	-	X	X	X
	R. L. Polk Co.	X	X	X	X
1965	R. L. Polk Co.	-	X	X	X
	R. L. Polk Co.	X	X	X	X
1961	R. L. Polk Co.	-	X	X	X
	R. L. Polk Co.	X	X	X	X
1956	R. L. Polk Co.	-	X	X	X
	R. L. Polk Co.	X	X	X	X
1951	R. L. Polk Co.	-	X	X	X
	R. L. Polk Co.	X	X	X	X
1946	R. L. Polk Co.	-	X	X	X
	R. L. Polk Co.	X	X	X	X
1941	R. L. Polk Co.	-	X	X	X
	R. L. Polk Co.	X	X	X	X
1936	R. L. Polk Co.	-	X	X	X
	R. L. Polk Co.	X	X	X	X
1931	R. L. Polk Co.	-	X	X	X
	R. L. Polk Co.	X	X	X	X
1926	R. L. Polk Co.	-	X	X	X
	R. L. Polk Co.	X	X	X	X
1915	Omaha Directory Co.	-	X	X	X
	Omaha Directory Co.	X	X	X	X

RECORD SOURCES

EDR's Digital Archive combines historical directory listings from sources such as Cole Information and Dun & Bradstreet. These standard sources of property information complement and enhance each other to provide a more comprehensive report.

EDR is licensed to reproduce certain City Directory works by the copyright holders of those works. The purchaser of this EDR City Directory Report may include it in report(s) delivered to a customer. Reproduction of City Directories without permission of the publisher or licensed vendor may be a violation of copyright.

Data by infoUSA®

Copyright©2008
All Rights Reserved

EXECUTIVE SUMMARY

SELECTED ADDRESSES

The following addresses were selected by the client, for EDR to research. An "X" indicates where information was identified.

Address	*Type*	*Findings*
2911 Poppleton	Client Entered	X
1306 S. 29th Street	Client Entered	X
1310 S. 29th Street	Client Entered	X

FINDINGS

TARGET PROPERTY INFORMATION

ADDRESS

1303 Park Avenue
Omaha, NE 68105

FINDINGS DETAIL

Target Property research detail.

29TH S

1306 29TH S

Year	Uses	Source	
1936	Suflivan Harry T	R. L. Polk Co.	Image pg. A109
1931	Sullivan Jas A	R. L. Polk Co.	Image pg. A116
1915	Mrs S A Sullivan	Omaha Directory Co.	Image pg. A129

1310 29TH S

Year	Uses	Source	
1936	Connellly Wm L	R. L. Polk Co.	Image pg. A109
1931	Baker Henry	R. L. Polk Co.	Image pg. A116
1915	H G Windheim	Omaha Directory Co.	Image pg. A129

29TH ST S

1306 29TH ST S

Year	Uses	Source	
1995	Not Verified 3 Hses	R. L. Polk Co.	Image pg. A18
1990	No Return	R. L. Polk Co.	Image pg. A24
1985	Marcuzzo Salvatore A	R. L. Polk Co.	Image pg. A32
	Packett Pat	R. L. Polk Co.	Image pg. A32
1980	Egan Thos J	R. L. Polk Co.	Image pg. A40
	I Smith Rebecc	R. L. Polk Co.	Image pg. A40
1975	Egan Thos J 345 1 A	R. L. Polk Co.	Image pg. A48
	Grup David P	R. L. Polk Co.	Image pg. A48
1965	BREZINA JAMES E	R. L. Polk Co.	Image pg. A63
	VACANT	R. L. Polk Co.	Image pg. A63

FINDINGS

Year	Uses	Source	
1961	Sullivan Maurice E	R. L. Polk Co.	Image pg. A70
1926	J A Sullivan	R. L. Polk Co.	Image pg. A122

1310 29TH ST S

Year	Uses	Source	
1990	Jenkins Jerry	R. L. Polk Co.	Image pg. A24
1985	Connelly Joseph C	R. L. Polk Co.	Image pg. A32
1980	Connelly Joseph C	R. L. Polk Co.	Image pg. A40
	Mc Williams Anna Mrs	R. L. Polk Co.	Image pg. A40
1975	Connelly Joseph C	R. L. Polk Co.	Image pg. A48
	Yarletz Walter	R. L. Polk Co.	Image pg. A48
1965	CONNELLY JOSEPH C	R. L. Polk Co.	Image pg. A63
	YARLETZ WALTER J	R. L. Polk Co.	Image pg. A63
1961	Connelly Joseph C	R. L. Polk Co.	Image pg. A70
1956	Connelly Bridget Mrs	R. L. Polk Co.	Image pg. A78
1926	H G Windheimer	R. L. Polk Co.	Image pg. A122

PARK AVE

1303 PARK AVE

Year	Uses	Source
2017	ABEL SOLANOMAYO	Cole Information Services
	ALLANA WIAND	Cole Information Services
	ANDRES AVILES	Cole Information Services
	BALTAZ ESTEBAN	Cole Information Services
	FLOR MIEJIA	Cole Information Services
	LUISA YANEZ	Cole Information Services
2014	ANGEL CHAVEZ	Cole Information Services
	BALTAZ ESTEBAN	Cole Information Services
	FELICITA CARRILLO	Cole Information Services
	MARIALUISA GONZALEZ	Cole Information Services
	NORBERTO CASAREZ	Cole Information Services
	SUSETTE TAPIA	Cole Information Services
2009	ANGEL CHAVEZ	Cole Information Services

FINDINGS

Year	Uses	Source	
2009	GABRIELLE BLUE	Cole Information Services	
	JOSE LOPEZ	Cole Information Services	
2007	No Current Listing	Polk City Directories	Image pg. A1
2004	ANGEL CHAVEZ	Cole Information Services	
	HELEN INMAN	Cole Information Services	
	JOSE LOPEZ	Cole Information Services	
	RAMOLN CORCOLES	Cole Information Services	
2001	1 3 Not Verified 2 Apts	Equifax (Polk)	Image pg. A8
	Allen Clyde C El	Equifax (Polk)	Image pg. A8
	Flores Santiago V	Equifax (Polk)	Image pg. A8
	Gonzalez Maria D	Equifax (Polk)	Image pg. A8
	Lopez Jose L	Equifax (Polk)	Image pg. A8
	Morataya Miguel A M	Equifax (Polk)	Image pg. A8
	OGarcia Cristina	Equifax (Polk)	Image pg. A8
	Soriano Argelia	Equifax (Polk)	Image pg. A8
	Wertz Ray J	Equifax (Polk)	Image pg. A8
1999	CLYDE ALLEN	Cole Information Services	
	DAVID JOHNSTON	Cole Information Services	
	GLORIA ZARAZUA	Cole Information Services	
	PEDRO RAMIREZ	Cole Information Services	
	RAY WERTZ	Cole Information Services	
	SHEYN INCLAN	Cole Information Services	
1995	4 Not Verified 4 Apts	R. L. Polk Co.	Image pg. A19
	7 Not Verified 3 Apts	R. L. Polk Co.	Image pg. A19
	HANSCOM PLACE APARTMENTS	R. L. Polk Co.	Image pg. A19
	Not Verified	R. L. Polk Co.	Image pg. A19
	Wertz Ray J	R. L. Polk Co.	Image pg. A19
1994	JOHNSTON, DAVID	Cole Information Services	
	MCCANN, JOSEPH S	Cole Information Services	
	RUTTEN, SHARON	Cole Information Services	
	STOVER, RONALD	Cole Information Services	
1990	Bacon Sherla A	R. L. Polk Co.	Image pg. A25

FINDINGS

Year	Uses	Source	
1990	BsmtJones Michl T	R. L. Polk Co.	Image pg. A25
	Hanse	R. L. Polk Co.	Image pg. A25
	Red Owl Myrna K	R. L. Polk Co.	Image pg. A25
	Strese	R. L. Polk Co.	Image pg. A25
	Vacant	R. L. Polk Co.	Image pg. A25
	Wertz Raymond J	R. L. Polk Co.	Image pg. A25
	Woods	R. L. Polk Co.	Image pg. A25
1980	1303 05 Apartments	R. L. Polk Co.	Image pg. A41
	Kahnen Robt	R. L. Polk Co.	Image pg. A41
	Kaski	R. L. Polk Co.	Image pg. A41
	Lahona Gary	R. L. Polk Co.	Image pg. A41
	Rahe Debbie	R. L. Polk Co.	Image pg. A41
	Rahe Dennis	R. L. Polk Co.	Image pg. A41
	Vacant	R. L. Polk Co.	Image pg. A41
	Wolhfred Monica	R. L. Polk Co.	Image pg. A41
1975	M 2 Vacant	R. L. Polk Co.	Image pg. A49
	Melody Manor nursery	R. L. Polk Co.	Image pg. A49
	Scott Jo Ellen	R. L. Polk Co.	Image pg. A49
1970	CAMP HUNTER L	R. L. Polk Co.	Image pg. A57
	MELODY MANOR NURSERY	R. L. Polk Co.	Image pg. A57
	SCOTT JO ELLEN	R. L. Polk Co.	Image pg. A57
1965	LAWSON FRED	R. L. Polk Co.	Image pg. A64
	PARK AVENUE MENS CLUB BOARDING	R. L. Polk Co.	Image pg. A64
1961	Stevens Rest Haven	R. L. Polk Co.	Image pg. A71
1956	Stevens Rest Haven	R. L. Polk Co.	Image pg. A79
1951	Harrow Clyde	R. L. Polk Co.	Image pg. A87
	Harrow Nursing Home	R. L. Polk Co.	Image pg. A87
1946	Creche The childrens home	R. L. Polk Co.	Image pg. A94
	Kesterson Frances Mrs 2 supt	R. L. Polk Co.	Image pg. A94
1941	Harrow Clyde	R. L. Polk Co.	Image pg. A102
	Harrow Nursing Home	R. L. Polk Co.	Image pg. A102
1936	Creche The	R. L. Polk Co.	Image pg. A110

FINDINGS

Year	Uses	Source	
1931	Creche The	R. L. Polk Co.	Image pg. A117
1926	Mrs Harriet Smith	R. L. Polk Co.	Image pg. A123
1915	A C Smith	Omaha Directory Co.	Image pg. A130

Poppleton

2911 Poppleton

Year	Uses	Source	
2007	D Castro Ela	Polk City Directories	Image pg. A2
2001	1 3 Not Verified 2 Apts	Equifax (Polk)	Image pg. A9
	Rutten Sharon M D	Equifax (Polk)	Image pg. A9
1995	Apartments	R. L. Polk Co.	Image pg. A20
	Boyle Patrick	R. L. Polk Co.	Image pg. A20
	Sabus Mathew S	R. L. Polk Co.	Image pg. A20
1990	Apartments	R. L. Polk Co.	Image pg. A26
	Boyle Patk	R. L. Polk Co.	Image pg. A26
	r Bokelman Michele	R. L. Polk Co.	Image pg. A26
1985	Apartments	R. L. Polk Co.	Image pg. A33
	Garcia Humberto	R. L. Polk Co.	Image pg. A33
	Hernandez Pedio	R. L. Polk Co.	Image pg. A33
1980	Leonard Dorothy L	R. L. Polk Co.	Image pg. A42
	Mixan Judy Mrs	R. L. Polk Co.	Image pg. A42
1975	Greco Frank	R. L. Polk Co.	Image pg. A50
	Neumann Dianna	R. L. Polk Co.	Image pg. A50
1970	BSMT VACANT	R. L. Polk Co.	Image pg. A58
	COLLINS HAROLD J	R. L. Polk Co.	Image pg. A58
1965	BSMT LA MONTIA ALFRED	R. L. Polk Co.	Image pg. A65
	COLLINS SUSAN MRS	R. L. Polk Co.	Image pg. A65
1961	bsmt Vacant	R. L. Polk Co.	Image pg. A72
	Whalen Ottelea Mrs	R. L. Polk Co.	Image pg. A72
1956	Whalen Ottelea Mrs	R. L. Polk Co.	Image pg. A80
1951	WVhalen Walter M	R. L. Polk Co.	Image pg. A88
1946	Whalen Walter M	R. L. Polk Co.	Image pg. A95

FINDINGS

Year	Uses	Source	
1941	Whalen Walter M	R. L. Polk Co.	Image pg. A103
1936	Mc Caul Clarence A	R. L. Polk Co.	Image pg. A111
1931	Anderson Edgar	R. L. Polk Co.	Image pg. A118
1926	Alpha Allen	R. L. Polk Co.	Image pg. A124
1915	Vacant	Omaha Directory Co.	Image pg. A131

POPPLETON AVE

2911 POPPLETON AVE

Year	Uses	Source	
2014	ELA CASTRO	Cole Information Services	
2009	ELA CASTRO	Cole Information Services	
	M MCCLELLEN	Cole Information Services	
2007	D Castro Ela	Polk City Directories	Image pg. A2
2004	KRISTINA LATNER	Cole Information Services	
	LUIS MUNOZ	Cole Information Services	
	M MCCLELLEN	Cole Information Services	
	ROBERT KAHNEN	Cole Information Services	
	ROY ELWOOD	Cole Information Services	
2001	1 3 Not Verified 2 Apts	Equifax (Polk)	Image pg. A9
	Rutten Sharon M D	Equifax (Polk)	Image pg. A9
1999	S KARMAN	Cole Information Services	
	SHARON RUTTEN	Cole Information Services	
1995	Apartments	R. L. Polk Co.	Image pg. A20
	Boyle Patrick	R. L. Polk Co.	Image pg. A20
	Sabus Mathew S	R. L. Polk Co.	Image pg. A20
1990	Apartments	R. L. Polk Co.	Image pg. A26
	Boyle Patk	R. L. Polk Co.	Image pg. A26
	r Bokelman Michele	R. L. Polk Co.	Image pg. A26
1985	Apartments	R. L. Polk Co.	Image pg. A33
	Garcia Humberto	R. L. Polk Co.	Image pg. A33
	Hernandez Pedio	R. L. Polk Co.	Image pg. A33
1980	Leonard Dorothy L	R. L. Polk Co.	Image pg. A42

FINDINGS

Year	Uses	Source	
1980	Mixan Judy Mrs	R. L. Polk Co.	Image pg. A42
1975	Greco Frank	R. L. Polk Co.	Image pg. A50
	Neumann Dianna	R. L. Polk Co.	Image pg. A50
1970	BSMT VACANT	R. L. Polk Co.	Image pg. A58
	COLLINS HAROLD J	R. L. Polk Co.	Image pg. A58
1965	BSMT LA MONTIA ALFRED	R. L. Polk Co.	Image pg. A65
	COLLINS SUSAN MRS	R. L. Polk Co.	Image pg. A65
1961	bsmt Vacant	R. L. Polk Co.	Image pg. A72
	Whalen Ottelea Mrs	R. L. Polk Co.	Image pg. A72
1956	Whalen Ottelea Mrs	R. L. Polk Co.	Image pg. A80
1951	WVhalen Walter M	R. L. Polk Co.	Image pg. A88
1946	Whalen Walter M	R. L. Polk Co.	Image pg. A95
1941	Whalen Walter M	R. L. Polk Co.	Image pg. A103
1936	Mc Caul Clarence A	R. L. Polk Co.	Image pg. A111
1931	Anderson Edgar	R. L. Polk Co.	Image pg. A118
1926	Alpha Allen	R. L. Polk Co.	Image pg. A124
1915	Vacant	Omaha Directory Co.	Image pg. A131

S 29TH ST

1306 S 29TH ST

Year	Uses	Source	
1951	Sullivan Maurice E	R. L. Polk Co.	Image pg. A89
1946	Sullivan Harry T	R. L. Polk Co.	Image pg. A96
1941	Sullivan Maurice E	R. L. Polk Co.	Image pg. A104

1310 S 29TH ST

Year	Uses	Source	
2017	HUGO SULLIVAN	Cole Information Services	
2014	STEVEN BOOTH	Cole Information Services	
2009	STEVEN BOOTH	Cole Information Services	
2007	No Current Listing	Polk City Directories	Image pg. A3
2004	OCCUPANT UNKNOWN	Cole Information Services	
2001	Booth Kay C Jr	Equifax (Polk)	Image pg. A10

FINDINGS

Year	Uses	Source	
2001	Booth Melissa J	Equifax (Polk)	Image pg. A10
	Gallow ay Terry S El A	Equifax (Polk)	Image pg. A10
1999	OCCUPANT UNKNOWN	Cole Information Services	
1951	Connelly Wmi L	R. L. Polk Co.	Image pg. A89
1946	Connelly Wm L	R. L. Polk Co.	Image pg. A96
1941	Connelly Wmi L	R. L. Polk Co.	Image pg. A104

S. 29th Street

1306 S. 29th Street

Year	Uses	Source	
1995	Not Verified 3 Hses	R. L. Polk Co.	Image pg. A21
1990	No Return	R. L. Polk Co.	Image pg. A27
1985	Marcuzzo Salvatore A	R. L. Polk Co.	Image pg. A34
	Packett Pat	R. L. Polk Co.	Image pg. A34
1980	Egan Thos J	R. L. Polk Co.	Image pg. A43
	I Smith Rebecc	R. L. Polk Co.	Image pg. A43
1975	Egan Thos J 345 1 A	R. L. Polk Co.	Image pg. A51
	Grup David P	R. L. Polk Co.	Image pg. A51
1965	BREZINA JAMES E	R. L. Polk Co.	Image pg. A66
	VACANT	R. L. Polk Co.	Image pg. A66
1961	Sullivan Maurice E	R. L. Polk Co.	Image pg. A73
1951	Sullivan Maurice E	R. L. Polk Co.	Image pg. A89
1946	Sullivan Harry T	R. L. Polk Co.	Image pg. A96
1941	Sullivan Maurice E	R. L. Polk Co.	Image pg. A104
1936	Suflivan Harry T	R. L. Polk Co.	Image pg. A112
1931	Sullivan Jas A	R. L. Polk Co.	Image pg. A119
1926	J A Sullivan	R. L. Polk Co.	Image pg. A125
1915	Mrs S A Sullivan	Omaha Directory Co.	Image pg. A132

1310 S. 29th Street

Year	Uses	Source	
2007	No Current Listing	Polk City Directories	Image pg. A3
2001	Booth Kay C Jr	Equifax (Polk)	Image pg. A10

FINDINGS

Year	Uses	Source	
2001	Booth Melissa J	Equifax (Polk)	Image pg. A10
	Gallow ay Terry S El A	Equifax (Polk)	Image pg. A10
1990	Jenkins Jerry	R. L. Polk Co.	Image pg. A27
1985	Connelly Joseph C	R. L. Polk Co.	Image pg. A34
1980	Connelly Joseph C	R. L. Polk Co.	Image pg. A43
	Mc Williams Anna Mrs	R. L. Polk Co.	Image pg. A43
1975	Connelly Joseph C	R. L. Polk Co.	Image pg. A51
	Yarletz Walter	R. L. Polk Co.	Image pg. A51
1965	CONNELLY JOSEPH C	R. L. Polk Co.	Image pg. A66
	YARLETZ WALTER J	R. L. Polk Co.	Image pg. A66
1961	Connelly Joseph C	R. L. Polk Co.	Image pg. A73
1956	Connelly Bridget Mrs	R. L. Polk Co.	Image pg. A81
1951	Connelly Wmi L	R. L. Polk Co.	Image pg. A89
1946	Connelly Wm L	R. L. Polk Co.	Image pg. A96
1941	Connelly Wmi L	R. L. Polk Co.	Image pg. A104
1936	Connellly Wm L	R. L. Polk Co.	Image pg. A112
1931	Baker Henry	R. L. Polk Co.	Image pg. A119
1926	H G Windheimer	R. L. Polk Co.	Image pg. A125
1915	H G Windheim	Omaha Directory Co.	Image pg. A132

FINDINGS

ADJOINING PROPERTY DETAIL

The following Adjoining Property addresses were researched for this report. Detailed findings are provided for each address.

29TH S

1301 29TH S

Year	Uses	Source	
1936	Murphy Charlotte C Mrs	R. L. Polk Co.	Image pg. A109
1931	Murphy Jas D	R. L. Polk Co.	Image pg. A116
1915	C A Vallin	Omaha Directory Co.	Image pg. A129

1307 29TH S

Year	Uses	Source	
1936	Buzbee Harry A o contr	R. L. Polk Co.	Image pg. A109
1931	Buzbee Harry A	R. L. Polk Co.	Image pg. A116
	Clifton Wm E	R. L. Polk Co.	Image pg. A116
1915	J D Murphy	Omaha Directory Co.	Image pg. A129

1311 29TH S

Year	Uses	Source	
1936	Beckley Clairence D	R. L. Polk Co.	Image pg. A109
1931	Connelly Wm L	R. L. Polk Co.	Image pg. A116
1915	Mrs Ida i Fow ler	Omaha Directory Co.	Image pg. A129

1314 29TH S

Year	Uses	Source	
1915	Vacant	Omaha Directory Co.	Image pg. A129

1315 29TH S

Year	Uses	Source	
1936	Vacant	R. L. Polk Co.	Image pg. A109
	Smiley Theresia Mrs	R. L. Polk Co.	Image pg. A109
1931	Thomas Harry E	R. L. Polk Co.	Image pg. A116
	Boelter Eliz Mrs	R. L. Polk Co.	Image pg. A116
1915	Lew is Brow n	Omaha Directory Co.	Image pg. A129

FINDINGS

Year	Uses	Source	
1915	R H Lackey	Omaha Directory Co.	Image pg. A129
	Mrs E S Kittelson	Omaha Directory Co.	Image pg. A129
	W J Holdsworth	Omaha Directory Co.	Image pg. A129

1317 29TH S

Year	Uses	Source	
1936	Vacant	R. L. Polk Co.	Image pg. A109
	Leap Percy	R. L. Polk Co.	Image pg. A109
1931	Eatinger Chas	R. L. Polk Co.	Image pg. A116
	Vacant	R. L. Polk Co.	Image pg. A116

1318 29TH S

Year	Uses	Source	
1915	T E Corley	Omaha Directory Co.	Image pg. A129

1319 29TH S

Year	Uses	Source	
1936	Thrane Tenn Mrs	R. L. Polk Co.	Image pg. A109
1931	Variano Tony	R. L. Polk Co.	Image pg. A116
1915	J C Hammond	Omaha Directory Co.	Image pg. A129

1321 29TH S

Year	Uses	Source	
1936	George Walter A	R. L. Polk Co.	Image pg. A109
1931	Cover Thos C	R. L. Polk Co.	Image pg. A116
	Miller Louis H	R. L. Polk Co.	Image pg. A116
1915	Mrs Magdalena Kosters	Omaha Directory Co.	Image pg. A129

1322 29TH S

Year	Uses	Source	
1915	Vacant	Omaha Directory Co.	Image pg. A129

1328 29TH S

Year	Uses	Source	
1915	J W Watson	Omaha Directory Co.	Image pg. A129

FINDINGS

1329 29TH S

Year	Uses	Source	
1936	Johnson Otto C	R. L. Polk Co.	Image pg. A109
1931	George Walter A	R. L. Polk Co.	Image pg. A116
1915	Mrs Elizabeth Sherw ood	Omaha Directory Co.	Image pg. A129

1332 29TH S

Year	Uses	Source	
1915	W R Fitch	Omaha Directory Co.	Image pg. A129

1333 29TH S

Year	Uses	Source	
1936	Peterson Oscar	R. L. Polk Co.	Image pg. A109
1931	Mc Williams Morris C	R. L. Polk Co.	Image pg. A116
1915	Louis Hokanson	Omaha Directory Co.	Image pg. A129

1335 29TH S

Year	Uses	Source	
1936	Sheuey B Frank contr	R. L. Polk Co.	Image pg. A109
1931	Sharrar Floyd	R. L. Polk Co.	Image pg. A116
1915	Jno Merritt	Omaha Directory Co.	Image pg. A129

1338 29TH S

Year	Uses	Source	
1936	Park Sdhool	R. L. Polk Co.	Image pg. A109
1931	Park School	R. L. Polk Co.	Image pg. A116
1915	Park School	Omaha Directory Co.	Image pg. A129

1501 29TH S

Year	Uses	Source	
1936	Vacant	R. L. Polk Co.	Image pg. A109
1931	Jones Jesse W	R. L. Polk Co.	Image pg. A116
1915	Harry Peterson	Omaha Directory Co.	Image pg. A129
	L S Whitmore	Omaha Directory Co.	Image pg. A129

FINDINGS

1502 29TH S

Year	Uses	Source	
1936	Scott Roland W	R. L. Polk Co.	Image pg. A109
1931	Scott Roland W	R. L. Polk Co.	Image pg. A116
1915	C F Clark	Omaha Directory Co.	Image pg. A129

1504 29TH S

Year	Uses	Source	
1936	Smith Christine Mrs	R. L. Polk Co.	Image pg. A109
1931	Vacant	R. L. Polk Co.	Image pg. A116
1915	Vacant	Omaha Directory Co.	Image pg. A129

1505 29TH S

Year	Uses	Source	
1936	Barnhill Gilbert E	R. L. Polk Co.	Image pg. A109
1931	Barnhill Gilbert E	R. L. Polk Co.	Image pg. A116
1915	Viola M Cox dressmkr	Omaha Directory Co.	Image pg. A129
	A W Allen	Omaha Directory Co.	Image pg. A129

1506 29TH S

Year	Uses	Source	
1936	Mildred Wallace	R. L. Polk Co.	Image pg. A109
1931	Reese Le Roy A	R. L. Polk Co.	Image pg. A116
1915	D H Gipe	Omaha Directory Co.	Image pg. A129

1509 29TH S

Year	Uses	Source	
1936	Bateman Oscar C	R. L. Polk Co.	Image pg. A109
1931	Brichacek Frank K	R. L. Polk Co.	Image pg. A116
1915	J R Campbell	Omaha Directory Co.	Image pg. A129

1510 29TH S

Year	Uses	Source	
1936	Hall Silas C	R. L. Polk Co.	Image pg. A109
	Stahl L Langdon	R. L. Polk Co.	Image pg. A109
1931	Edeney Gertrude A Mrs	R. L. Polk Co.	Image pg. A116

FINDINGS

Year	Uses	Source	
1915	Anth Hansen	Omaha Directory Co.	Image pg. A129
	F Z Magarrell	Omaha Directory Co.	Image pg. A129

1511 29TH S

Year	Uses	Source	
1936	Cropp Wm J contr	R. L. Polk Co.	Image pg. A109
1931	Stock Alex F	R. L. Polk Co.	Image pg. A116
1915	W P OBrien	Omaha Directory Co.	Image pg. A129

1512 29TH S

Year	Uses	Source	
1936	Newport Raymond W	R. L. Polk Co.	Image pg. A109
1931	Browne Frank P	R. L. Polk Co.	Image pg. A116
1915	J G Wolf	Omaha Directory Co.	Image pg. A129

1513 29TH S

Year	Uses	Source	
1936	Harris Elmer A	R. L. Polk Co.	Image pg. A109
1931	Harris Elmer A	R. L. Polk Co.	Image pg. A116
1915	Vacant	Omaha Directory Co.	Image pg. A129

1514 29TH S

Year	Uses	Source	
1936	Lerwold Bert	R. L. Polk Co.	Image pg. A109
1931	Lerwold Bert	R. L. Polk Co.	Image pg. A116
1915	L D Carrier	Omaha Directory Co.	Image pg. A129

1515 29TH S

Year	Uses	Source	
1936	Williams Edmund S	R. L. Polk Co.	Image pg. A109
1931	Williams Edmund S	R. L. Polk Co.	Image pg. A116
1915	P G Rohwer	Omaha Directory Co.	Image pg. A129

1516 29TH S

Year	Uses	Source	
1936	Inkster John R	R. L. Polk Co.	Image pg. A109

FINDINGS

Year	Uses	Source	
1931	Inkster John R	R. L. Polk Co.	Image pg. A116
1915	Vacant	Omaha Directory Co.	Image pg. A129

1517 29TH S

Year	Uses	Source	
1936	Clute Fred M	R. L. Polk Co.	Image pg. A109
1931	Clute Fred M	R. L. Polk Co.	Image pg. A116
1915	Mrs E R Shaw	Omaha Directory Co.	Image pg. A129

1519 29TH S

Year	Uses	Source	
1936	Shaw Fred B	R. L. Polk Co.	Image pg. A109
1931	Plow man Jas I	R. L. Polk Co.	Image pg. A116
1915	Clark i Shelly	Omaha Directory Co.	Image pg. A129

1521 29TH S

Year	Uses	Source	
1936	Larsen Chris	R. L. Polk Co.	Image pg. A109
1931	Larsen Chris	R. L. Polk Co.	Image pg. A116
	Goldsmith Dw ight H	R. L. Polk Co.	Image pg. A116
1915	S S Leech	Omaha Directory Co.	Image pg. A129

1522 29TH S

Year	Uses	Source	
1936	Wingender Jacob J	R. L. Polk Co.	Image pg. A109
1931	Wingender Jacob H	R. L. Polk Co.	Image pg. A116
1915	R J Pugsley	Omaha Directory Co.	Image pg. A129

1525 29TH S

Year	Uses	Source	
1936	Johnston John T	R. L. Polk Co.	Image pg. A109
1931	Johnson John T	R. L. Polk Co.	Image pg. A116
1915	Mrs M C Ettinger	Omaha Directory Co.	Image pg. A129

FINDINGS

1526 29TH S

Year	Uses	Source	
1936	Woods David N	R. L. Polk Co.	Image pg. A109
	Woods Convalescent Home	R. L. Polk Co.	Image pg. A109
1931	Cummings Chas	R. L. Polk Co.	Image pg. A116
	Morse F Earle	R. L. Polk Co.	Image pg. A116
1915	Vacant	Omaha Directory Co.	Image pg. A129

1530 29TH S

Year	Uses	Source	
1936	Peterson Arth J	R. L. Polk Co.	Image pg. A109
1931	Wherry Calvin M	R. L. Polk Co.	Image pg. A116
	Hallberg Carl	R. L. Polk Co.	Image pg. A116
1915	Alb Noe	Omaha Directory Co.	Image pg. A129

1531 29TH S

Year	Uses	Source	
1936	Pounds Paul A	R. L. Polk Co.	Image pg. A109
1931	Pounds Paul A	R. L. Polk Co.	Image pg. A116
1915	Rev E P Quivey	Omaha Directory Co.	Image pg. A129

1533 29TH S

Year	Uses	Source	
1936	Miller Law rence	R. L. Polk Co.	Image pg. A109
1931	Gillbank Edw	R. L. Polk Co.	Image pg. A116
1915	G A Vradenburg	Omaha Directory Co.	Image pg. A129

1534 29TH S

Year	Uses	Source	
1936	Edson Alvin H	R. L. Polk Co.	Image pg. A109
1931	Edson Alvin H	R. L. Polk Co.	Image pg. A116
1915	A A Edson	Omaha Directory Co.	Image pg. A129

1537 29TH S

Year	Uses	Source	
1936	Kniest Frank V emp agcy	R. L. Polk Co.	Image pg. A109

FINDINGS

Year	Uses	Source	
1931	Kniest Frank V	R. L. Polk Co.	Image pg. A116
1915	Wm Bertw ell	Omaha Directory Co.	Image pg. A129

1538 29TH S

Year	Uses	Source	
1936	Spaulding Mamie M Mrs	R. L. Polk Co.	Image pg. A109
1931	Mc Neill Emma Mrs	R. L. Polk Co.	Image pg. A116
	Hamilton Earl	R. L. Polk Co.	Image pg. A116
	Reese Floyd	R. L. Polk Co.	Image pg. A116
1915	Jno Dale	Omaha Directory Co.	Image pg. A129

1541 29TH S

Year	Uses	Source	
1936	Vacant	R. L. Polk Co.	Image pg. A109
1931	Hillock Chas M	R. L. Polk Co.	Image pg. A116
	Sullivan Timothy	R. L. Polk Co.	Image pg. A116
1915	Byron Edw ards	Omaha Directory Co.	Image pg. A129

1542 29TH S

Year	Uses	Source	
1936	Headberg Fritz E	R. L. Polk Co.	Image pg. A109
1931	Headberg Fritz E	R. L. Polk Co.	Image pg. A116
1915	C W Pearsall	Omaha Directory Co.	Image pg. A129

1545 29TH S

Year	Uses	Source	
1936	Lemont Clara Mrs	R. L. Polk Co.	Image pg. A109
	Lemont Eliz drsmkr	R. L. Polk Co.	Image pg. A109
1931	Le Mont Eliz drsmkr	R. L. Polk Co.	Image pg. A116
	Le Mont Clara	R. L. Polk Co.	Image pg. A116
1915	J H Gantz	Omaha Directory Co.	Image pg. A129

1546 29TH S

Year	Uses	Source	
1936	Kunce Geo T	R. L. Polk Co.	Image pg. A109
1931	Kunce Geo	R. L. Polk Co.	Image pg. A116

FINDINGS

Year	Uses	Source	
1915	Vacant	Omaha Directory Co.	Image pg. A129

1549 29TH S

Year	Uses	Source	
1936	Keliler Willhelm	R. L. Polk Co.	Image pg. A109
1931	Garner Addie Mrs	R. L. Polk Co.	Image pg. A116
1915	Mrs Emma Doherty	Omaha Directory Co.	Image pg. A129

1550 29TH S

Year	Uses	Source	
1936	Gutschow Arth W	R. L. Polk Co.	Image pg. A109
	Gloe Bertha Mrs	R. L. Polk Co.	Image pg. A109
1931	Gloe Bertha Mrs	R. L. Polk Co.	Image pg. A116
1915	Mrs L R Harford	Omaha Directory Co.	Image pg. A129

29TH ST S

1222 29TH ST S

Year	Uses	Source	
1961	Sanifur Jewell J	R. L. Polk Co.	Image pg. A74

1301 29TH ST S

Year	Uses	Source	
1961	Wright Everett E	R. L. Polk Co.	Image pg. A70
	Becher Donald E	R. L. Polk Co.	Image pg. A70
1956	Beecher Donald E	R. L. Polk Co.	Image pg. A78
1926	J D Murphy	R. L. Polk Co.	Image pg. A122

1307 29TH ST S

Year	Uses	Source	
1961	Vacant	R. L. Polk Co.	Image pg. A70
1956	Carlson Ralph H	R. L. Polk Co.	Image pg. A78
1926	F N Buzbee	R. L. Polk Co.	Image pg. A122
	Buzbee Bros contrs	R. L. Polk Co.	Image pg. A122

FINDINGS

1311 29TH ST S

Year	Uses	Source	
1961	White Jack G	R. L. Polk Co.	Image pg. A70
1956	Hineline Law rence V	R. L. Polk Co.	Image pg. A78
	Tinson Glenn	R. L. Polk Co.	Image pg. A78
	White Jack G	R. L. Polk Co.	Image pg. A78
1926	W L Connelly	R. L. Polk Co.	Image pg. A122

1315 29TH ST S

Year	Uses	Source	
1961	Vacant	R. L. Polk Co.	Image pg. A70
	Palma Louis E	R. L. Polk Co.	Image pg. A70
1956	Palma Louis E	R. L. Polk Co.	Image pg. A78
	Mc Caul John A	R. L. Polk Co.	Image pg. A78
1926	J G Wetherill	R. L. Polk Co.	Image pg. A122
	Vacant	R. L. Polk Co.	Image pg. A122

1317 29TH ST S

Year	Uses	Source	
1961	2 Barton Jas E	R. L. Polk Co.	Image pg. A70
	Mares Delton	R. L. Polk Co.	Image pg. A70
1956	Murphy Wm	R. L. Polk Co.	Image pg. A78
	Olson Rudolph A	R. L. Polk Co.	Image pg. A78
1926	R M Hauchin	R. L. Polk Co.	Image pg. A122
	Otis E England	R. L. Polk Co.	Image pg. A122

1319 29TH ST S

Year	Uses	Source	
1961	Vacant	R. L. Polk Co.	Image pg. A70
1956	Bradehorst Chas F	R. L. Polk Co.	Image pg. A78
1926	E A Fike	R. L. Polk Co.	Image pg. A122

1320 29TH ST S

Year	Uses	Source	
1995	Not Verified 3 Hses	R. L. Polk Co.	Image pg. A18
1990	Vacant	R. L. Polk Co.	Image pg. A24

FINDINGS

Year	Uses	Source	
1985	Park School	R. L. Polk Co.	Image pg. A32
1980	Park School	R. L. Polk Co.	Image pg. A40
1975	Park School	R. L. Polk Co.	Image pg. A48
1965	PARK SCHOOL	R. L. Polk Co.	Image pg. A63
1961	Park Sch	R. L. Polk Co.	Image pg. A70
1956	Park School	R. L. Polk Co.	Image pg. A78

1321 29TH ST S

Year	Uses	Source	
1961	Vacant	R. L. Polk Co.	Image pg. A70
1956	Jimerson Edw	R. L. Polk Co.	Image pg. A78
	Egan Thos 4 AAT	R. L. Polk Co.	Image pg. A78
1926	Mrs K V Sadie	R. L. Polk Co.	Image pg. A122

1329 29TH ST S

Year	Uses	Source	
1961	Ellis Maybelle Mrs	R. L. Polk Co.	Image pg. A70
1956	Ellis Raymond F jr	R. L. Polk Co.	Image pg. A78
1926	W A George	R. L. Polk Co.	Image pg. A122

1333 29TH ST S

Year	Uses	Source	
1961	Mc Williams Anna M	R. L. Polk Co.	Image pg. A70
1956	Mc Williams Anna M	R. L. Polk Co.	Image pg. A78
1926	M C Mc Williams	R. L. Polk Co.	Image pg. A122

1335 29TH ST S

Year	Uses	Source	
1926	Mrs Clara Matthews	R. L. Polk Co.	Image pg. A122
	Mrs E H Jonas	R. L. Polk Co.	Image pg. A122

1338 29TH ST S

Year	Uses	Source	
1926	Park School	R. L. Polk Co.	Image pg. A122

FINDINGS

1366 29TH ST S

Year	Uses	Source	
1956	Sullivan Maurice E	R. L. Polk Co.	Image pg. A78

1501 29TH ST S

Year	Uses	Source	
1956	Hansen Olive Mrs	R. L. Polk Co.	Image pg. A78
1926	R W Scott	R. L. Polk Co.	Image pg. A122
	J W Jones	R. L. Polk Co.	Image pg. A122

1502 29TH ST S

Year	Uses	Source	
1995	Gunset B	R. L. Polk Co.	Image pg. A18
1990	Hart Kenneth L	R. L. Polk Co.	Image pg. A24
1985	Masters Orville M	R. L. Polk Co.	Image pg. A32
1980	Masters Orville M	R. L. Polk Co.	Image pg. A40
1975	Masters Orville M	R. L. Polk Co.	Image pg. A48
1965	MASTERS ORVILLE M	R. L. Polk Co.	Image pg. A63
1961	Masters Orville M	R. L. Polk Co.	Image pg. A70
1956	Masters Orville M	R. L. Polk Co.	Image pg. A78

1504 29TH ST S

Year	Uses	Source	
1995	Apartments	R. L. Polk Co.	Image pg. A18
	Not Verified	R. L. Polk Co.	Image pg. A18
	Nolan C C	R. L. Polk Co.	Image pg. A18
	Gammel Kelly	R. L. Polk Co.	Image pg. A18
1990	1504 06 Apartments	R. L. Polk Co.	Image pg. A24
1985	1504 06 Apartments	R. L. Polk Co.	Image pg. A32
1975	Maguire Sherry	R. L. Polk Co.	Image pg. A48
	Shelby Carolin J Mrs	R. L. Polk Co.	Image pg. A48
	Smith Robt	R. L. Polk Co.	Image pg. A48
	Apartments	R. L. Polk Co.	Image pg. A48
1965	HICKS JAMES R	R. L. Polk Co.	Image pg. A63
	TIMPERLEY GERALD	R. L. Polk Co.	Image pg. A63

FINDINGS

Year	Uses	Source	
1961	Smith Christine Mrs	R. L. Polk Co.	Image pg. A70
1956	Smith Christine Mrs	R. L. Polk Co.	Image pg. A78
1926	Anton Barton	R. L. Polk Co.	Image pg. A122
	John Nason	R. L. Polk Co.	Image pg. A122

1505 29TH ST S

Year	Uses	Source	
1956	Anderson Cecelia W Mrs	R. L. Polk Co.	Image pg. A78
1926	M G Blake	R. L. Polk Co.	Image pg. A122
	G B Saltares	R. L. Polk Co.	Image pg. A122
	Mrs Anna Smith	R. L. Polk Co.	Image pg. A122

1506 29TH ST S

Year	Uses	Source	
1995	Lenagh Paul A	R. L. Polk Co.	Image pg. A18
	Crosby K D	R. L. Polk Co.	Image pg. A18
	Apartments	R. L. Polk Co.	Image pg. A18
1990	Lenagh Paul A	R. L. Polk Co.	Image pg. A24
	Vacant	R. L. Polk Co.	Image pg. A24
	Lenagh Mary H	R. L. Polk Co.	Image pg. A24
	Vacant	R. L. Polk Co.	Image pg. A24
	Manzito Kerien D	R. L. Polk Co.	Image pg. A24
	1504 06 Apartments	R. L. Polk Co.	Image pg. A24
1985	Fields J	R. L. Polk Co.	Image pg. A32
	Carlson Tammy	R. L. Polk Co.	Image pg. A32
	Mc Cormack Patrick S	R. L. Polk Co.	Image pg. A32
	Mc Clary Adrian	R. L. Polk Co.	Image pg. A32
	1504 06 Apartments	R. L. Polk Co.	Image pg. A32
	Vacant	R. L. Polk Co.	Image pg. A32
1980	No Return	R. L. Polk Co.	Image pg. A40
1975	Apartments	R. L. Polk Co.	Image pg. A48
	Berlolozzi Michl J	R. L. Polk Co.	Image pg. A48
	Vacant	R. L. Polk Co.	Image pg. A48
1965	CLIFFTON ROBT	R. L. Polk Co.	Image pg. A63

FINDINGS

Year	Uses	Source	
1965	NELSON COLLEEN R	R. L. Polk Co.	Image pg. A63
1961	Hagen Ronald	R. L. Polk Co.	Image pg. A70
1956	Smith Ralph	R. L. Polk Co.	Image pg. A78
1926	Vincie Kryzski	R. L. Polk Co.	Image pg. A122

1507 29TH ST S

Year	Uses	Source	
1980	Huff Myron J	R. L. Polk Co.	Image pg. A40
	Vacant	R. L. Polk Co.	Image pg. A40

1509 29TH ST S

Year	Uses	Source	
1956	Cronin D Leslie	R. L. Polk Co.	Image pg. A78
1926	W C Beal	R. L. Polk Co.	Image pg. A122

1510 29TH ST S

Year	Uses	Source	
1975	Head Phillip	R. L. Polk Co.	Image pg. A48
	Brown Sandy	R. L. Polk Co.	Image pg. A48
1965	SNOOK DARRELL J	R. L. Polk Co.	Image pg. A63
	DRAPER JAY	R. L. Polk Co.	Image pg. A63
1961	Mills Ada E Mrs	R. L. Polk Co.	Image pg. A70
1956	Mills Ralph L	R. L. Polk Co.	Image pg. A78
1926	Gilbert M Fullington	R. L. Polk Co.	Image pg. A122

1511 29TH ST S

Year	Uses	Source	
1956	Hodgson Pearl L Mrs	R. L. Polk Co.	Image pg. A78
1926	W J Brown	R. L. Polk Co.	Image pg. A122

1512 29TH ST S

Year	Uses	Source	
1995	Manzitto Kevin	R. L. Polk Co.	Image pg. A18
1990	Ouren Chas L	R. L. Polk Co.	Image pg. A24
	Vacant	R. L. Polk Co.	Image pg. A24
1985	Kliegel Robt	R. L. Polk Co.	Image pg. A32

FINDINGS

Year	Uses	Source	
1985	Molnar Cathy S	R. L. Polk Co.	Image pg. A32
	Vacant	R. L. Polk Co.	Image pg. A32
1980	Hall Kath R	R. L. Polk Co.	Image pg. A40
1975	Forbes Darlene Mrs	R. L. Polk Co.	Image pg. A48
1965	BOVEE HAROLD E	R. L. Polk Co.	Image pg. A63
1961	Bovee Harold E	R. L. Polk Co.	Image pg. A70
1956	Bovee Harold E	R. L. Polk Co.	Image pg. A78
1926	John 0 Goodsell	R. L. Polk Co.	Image pg. A122

1513 29TH ST S

Year	Uses	Source	
1956	Wilw erding Frances W	R. L. Polk Co.	Image pg. A78
1926	E A Harris	R. L. Polk Co.	Image pg. A122

1514 29TH ST S

Year	Uses	Source	
1995	Not Verified	R. L. Polk Co.	Image pg. A18
1980	Utterback Doretta K	R. L. Polk Co.	Image pg. A40
1975	Pow ers Terrance	R. L. Polk Co.	Image pg. A48
1965	SMITH ALBERT	R. L. Polk Co.	Image pg. A63
1961	Lerw old Albert	R. L. Polk Co.	Image pg. A70
1956	Lerw old Bert	R. L. Polk Co.	Image pg. A78
1926	G B Graham	R. L. Polk Co.	Image pg. A122
	F E Sharrar	R. L. Polk Co.	Image pg. A122

1515 29TH ST S

Year	Uses	Source	
1956	Mc Cue Wm A	R. L. Polk Co.	Image pg. A78
1926	E S Williams	R. L. Polk Co.	Image pg. A122

1516 29TH ST S

Year	Uses	Source	
1995	Flott Heathcliffe C & Maryann M	R. L. Polk Co.	Image pg. A18
	Flott Keath N	R. L. Polk Co.	Image pg. A18
	Flott Jason T	R. L. Polk Co.	Image pg. A18

FINDINGS

Year	Uses	Source	
1990	Flott Heathcliff C	R. L. Polk Co.	Image pg. A24
1985	Gale Debbie	R. L. Polk Co.	Image pg. A32
1980	Traylor Stephanie	R. L. Polk Co.	Image pg. A40
1975	Simms Earl J	R. L. Polk Co.	Image pg. A48
	Delaney Dennis	R. L. Polk Co.	Image pg. A48
1965	HARRIMAN WM	R. L. Polk Co.	Image pg. A63
1961	Swift Dorothy M Mrs	R. L. Polk Co.	Image pg. A70
1956	Flora Edgar	R. L. Polk Co.	Image pg. A78
1926	J R Inkster	R. L. Polk Co.	Image pg. A122

1517 29TH ST S

Year	Uses	Source	
1956	Hanus Joseph L	R. L. Polk Co.	Image pg. A78
1926	Vacant	R. L. Polk Co.	Image pg. A122

1519 29TH ST S

Year	Uses	Source	
1956	Simek Jos E	R. L. Polk Co.	Image pg. A78
1926	Mrs J L Ainsworth	R. L. Polk Co.	Image pg. A122

1521 29TH ST S

Year	Uses	Source	
1956	Esser Sylvan A	R. L. Polk Co.	Image pg. A78
1926	Vacant	R. L. Polk Co.	Image pg. A122
	G H Williams	R. L. Polk Co.	Image pg. A122

1522 29TH ST S

Year	Uses	Source	
1995	Apartments	R. L. Polk Co.	Image pg. A18
	Mehser Rbt L	R. L. Polk Co.	Image pg. A18
	Champion Loreeta W	R. L. Polk Co.	Image pg. A18
	Gray David	R. L. Polk Co.	Image pg. A18
	Poop Ernest C	R. L. Polk Co.	Image pg. A18
1990	Apartments	R. L. Polk Co.	Image pg. A24
	Miller Steve	R. L. Polk Co.	Image pg. A24

FINDINGS

Year	Uses	Source	
1990	Vacant	R. L. Polk Co.	Image pg. A24
	Chapron Loretta	R. L. Polk Co.	Image pg. A24
	Ruhnke Dale E	R. L. Polk Co.	Image pg. A24
1985	Apartments	R. L. Polk Co.	Image pg. A32
	Loucks Greg	R. L. Polk Co.	Image pg. A32
	Mattingly Scott	R. L. Polk Co.	Image pg. A32
	Vacant	R. L. Polk Co.	Image pg. A32
	Sellen Jeff	R. L. Polk Co.	Image pg. A32
1980	Anglim Wayne T	R. L. Polk Co.	Image pg. A40
	Mc Kinnon Anne	R. L. Polk Co.	Image pg. A40
	Oldham Thos E	R. L. Polk Co.	Image pg. A40
	Apartments	R. L. Polk Co.	Image pg. A40
	lPiscka Jennifer	R. L. Polk Co.	Image pg. A40
1975	Apartments	R. L. Polk Co.	Image pg. A48
	Delaney Dennis	R. L. Polk Co.	Image pg. A52
	Tarvin Charles E Jr	R. L. Polk Co.	Image pg. A52
	Hennings Joel	R. L. Polk Co.	Image pg. A52
	Klemke Annabelle	R. L. Polk Co.	Image pg. A52
	Catterson Brent	R. L. Polk Co.	Image pg. A52
1965	BERMEL BRUCE F	R. L. Polk Co.	Image pg. A63
	BRUKA ANTON N	R. L. Polk Co.	Image pg. A63
	BSMT PIERCE CHARLES T	R. L. Polk Co.	Image pg. A63
1961	Mayfield Mathew A	R. L. Polk Co.	Image pg. A70
	Johnson Geo	R. L. Polk Co.	Image pg. A70
	bsmt Rex Maurice	R. L. Polk Co.	Image pg. A70
1956	Mayfield Mathew	R. L. Polk Co.	Image pg. A78
1926	Taylor Meadow s	R. L. Polk Co.	Image pg. A122

1525 29TH ST S

Year	Uses	Source	
1956	Johnston Eugenia M Mrs	R. L. Polk Co.	Image pg. A78
	Mc Cracken Hazel	R. L. Polk Co.	Image pg. A78
1926	J T Johnston	R. L. Polk Co.	Image pg. A122

FINDINGS

1526 29TH ST S

Year	Uses	Source	
1995	Apartments	R. L. Polk Co.	Image pg. A18
	Renshaw Rebbecca	R. L. Polk Co.	Image pg. A18
	5 Not Verified 4 Apts	R. L. Polk Co.	Image pg. A18
	Not Verified	R. L. Polk Co.	Image pg. A18
1990	Apartments	R. L. Polk Co.	Image pg. A24
	Laggit Kathy	R. L. Polk Co.	Image pg. A24
	Vacant	R. L. Polk Co.	Image pg. A24
	Plainbull Sharlene	R. L. Polk Co.	Image pg. A24
	Moulas Robt	R. L. Polk Co.	Image pg. A24
	Robertson Sara	R. L. Polk Co.	Image pg. A24
	Henry Chas	R. L. Polk Co.	Image pg. A24
1985	Apartments	R. L. Polk Co.	Image pg. A32
	Clayssenius S	R. L. Polk Co.	Image pg. A32
	No Return	R. L. Polk Co.	Image pg. A32
	Vacant	R. L. Polk Co.	Image pg. A32
	Siefert Linda K	R. L. Polk Co.	Image pg. A32
	Vacant	R. L. Polk Co.	Image pg. A32
	Vacant	R. L. Polk Co.	Image pg. A32
	Bermel Christina R Mrs	R. L. Polk Co.	Image pg. A32
1980	Apartments	R. L. Polk Co.	Image pg. A40
	Vacant	R. L. Polk Co.	Image pg. A40
	Naiberk Roland W	R. L. Polk Co.	Image pg. A40
	Smith Don	R. L. Polk Co.	Image pg. A40
	Siefert Linda K	R. L. Polk Co.	Image pg. A40
	Egger James E	R. L. Polk Co.	Image pg. A40
	Vacant	R. L. Polk Co.	Image pg. A40
	/ Bermel Peter A	R. L. Polk Co.	Image pg. A40
1975	Apartments	R. L. Polk Co.	Image pg. A52
	Sikorski Gregory	R. L. Polk Co.	Image pg. A52
	Naiberk Roland W	R. L. Polk Co.	Image pg. A52
	Mills Don	R. L. Polk Co.	Image pg. A52

FINDINGS

Year	Uses	Source	
1975	Henrich Delores	R. L. Polk Co.	Image pg. A52
	Mc Cain Curtis	R. L. Polk Co.	Image pg. A52
	Thompson Bill	R. L. Polk Co.	Image pg. A52
	Bermel Peter A	R. L. Polk Co.	Image pg. A52
1965	APARTMENTS	R. L. Polk Co.	Image pg. A63
	REAR KERR ELAYNE MRS	R. L. Polk Co.	Image pg. A63
	CIZAR JUDY	R. L. Polk Co.	Image pg. A63
	VACANT	R. L. Polk Co.	Image pg. A63
	JACOBSON JOHN M	R. L. Polk Co.	Image pg. A63
	MACEK JERRY	R. L. Polk Co.	Image pg. A63
	HAWKINS CARL	R. L. Polk Co.	Image pg. A63
	BERMEL PETER A	R. L. Polk Co.	Image pg. A63
1961	Apartments	R. L. Polk Co.	Image pg. A70
	Benson Rose	R. L. Polk Co.	Image pg. A70
	Dick Dennis	R. L. Polk Co.	Image pg. A70
	Adamson Jas R	R. L. Polk Co.	Image pg. A70
	Belote Forrest S	R. L. Polk Co.	Image pg. A70
	Vacant	R. L. Polk Co.	Image pg. A70
	Vasicko Saml G	R. L. Polk Co.	Image pg. A70
	Street continued	R. L. Polk Co.	Image pg. A70
	Bermel Peter A	R. L. Polk Co.	Image pg. A70
1956	Bermel Peter	R. L. Polk Co.	Image pg. A78
1926	C H Thompson	R. L. Polk Co.	Image pg. A122

1530 29TH ST S

Year	Uses	Source	
1995	Ho Victor E	R. L. Polk Co.	Image pg. A18
1990	Ho Victor E	R. L. Polk Co.	Image pg. A24
1985	BSMT No Return	R. L. Polk Co.	Image pg. A32
	Cooper Albert E	R. L. Polk Co.	Image pg. A32
1980	n Bw sak Jones Helen	R. L. Polk Co.	Image pg. A40
	Pope Pearl	R. L. Polk Co.	Image pg. A40
	Apartments	R. L. Polk Co.	Image pg. A40

FINDINGS

Year	Uses	Source	
1975	Bsmt Jones Helen U Mrs	R. L. Polk Co.	Image pg. A52
	Wickercham Sally	R. L. Polk Co.	Image pg. A52
	Apartments	R. L. Polk Co.	Image pg. A52
	Christ Clarence	R. L. Polk Co.	Image pg. A52
	Amendola Anthony	R. L. Polk Co.	Image pg. A52
	Vacant	R. L. Polk Co.	Image pg. A52
	Kanline Valerie	R. L. Polk Co.	Image pg. A52
1965	BSMT JONES HELYN U MRS	R. L. Polk Co.	Image pg. A63
	POTEET RITA M MRS	R. L. Polk Co.	Image pg. A63
	COOK WM	R. L. Polk Co.	Image pg. A63
	SHAY DAN	R. L. Polk Co.	Image pg. A63
	APARTMENTS	R. L. Polk Co.	Image pg. A63
1961	Thornburg John C	R. L. Polk Co.	Image pg. A70
	Schryver Larry N	R. L. Polk Co.	Image pg. A70
1956	Chrysler J Franklin	R. L. Polk Co.	Image pg. A78
1926	C Mi Wherry	R. L. Polk Co.	Image pg. A122

1531 29TH ST S

Year	Uses	Source	
1956	Lutz Francis J	R. L. Polk Co.	Image pg. A78
1926	P A Pounds	R. L. Polk Co.	Image pg. A122

1533 29TH ST S

Year	Uses	Source	
1956	Johnson Ivan V	R. L. Polk Co.	Image pg. A78
1926	J R OHanlon	R. L. Polk Co.	Image pg. A122

1534 29TH ST S

Year	Uses	Source	
1995	Lopez Andres	R. L. Polk Co.	Image pg. A18
1990	Vacant	R. L. Polk Co.	Image pg. A24
1985	Ho Victor E	R. L. Polk Co.	Image pg. A32
1980	Vacant	R. L. Polk Co.	Image pg. A40
1975	Vacant	R. L. Polk Co.	Image pg. A52

FINDINGS

Year	Uses	Source	
1975	Crisp Mae T Mrs	R. L. Polk Co.	Image pg. A52
1965	JOHANSEN JENNY MRS	R. L. Polk Co.	Image pg. A63
	CRISP MAE T MRS	R. L. Polk Co.	Image pg. A63
1961	Johansen Max	R. L. Polk Co.	Image pg. A70
1956	Johansen Max	R. L. Polk Co.	Image pg. A78
1926	A H Edson	R. L. Polk Co.	Image pg. A122

1537 29TH ST S

Year	Uses	Source	
1956	Pearson Emma N Mrs	R. L. Polk Co.	Image pg. A78
1926	F V Kniest	R. L. Polk Co.	Image pg. A122

1538 29TH ST S

Year	Uses	Source	
1975	Vacant	R. L. Polk Co.	Image pg. A52
1965	BSMT CLARK CAROL	R. L. Polk Co.	Image pg. A63
	CAMPBELL VERN	R. L. Polk Co.	Image pg. A63
	HOBBS DOUGLAS A	R. L. Polk Co.	Image pg. A63
1961	Beverly C Jerry	R. L. Polk Co.	Image pg. A70
1956	Williams Donald A	R. L. Polk Co.	Image pg. A78
	Shelling Ronald J	R. L. Polk Co.	Image pg. A78
1926	Mrs Emma Mc Neil	R. L. Polk Co.	Image pg. A122

1541 29TH ST S

Year	Uses	Source	
1956	Clevenger Lilian M Mrs	R. L. Polk Co.	Image pg. A78
1926	Timothy Sullivan	R. L. Polk Co.	Image pg. A122
	L H Thomas	R. L. Polk Co.	Image pg. A122

1542 29TH ST S

Year	Uses	Source	
1995	4 Not Verified 3 Apts	R. L. Polk Co.	Image pg. A18
	Vacant	R. L. Polk Co.	Image pg. A18
	Apartments	R. L. Polk Co.	Image pg. A18
1990	Carley W	R. L. Polk Co.	Image pg. A24

FINDINGS

Year	Uses	Source	
1990	Apartments	R. L. Polk Co.	Image pg. A24
	Scott Cynthia A	R. L. Polk Co.	Image pg. A24
	Tostenson Michi J	R. L. Polk Co.	Image pg. A24
	Vacant	R. L. Polk Co.	Image pg. A24
1985	Vacant	R. L. Polk Co.	Image pg. A32
	Ruge Rud Qlph	R. L. Polk Co.	Image pg. A32
	Nye Bill	R. L. Polk Co.	Image pg. A32
1980	Ball Janice E	R. L. Polk Co.	Image pg. A40
	Barnett Russell E	R. L. Polk Co.	Image pg. A40
	Dougherty Lay Ruge Rudolph	R. L. Polk Co.	Image pg. A40
1975	Hinks Edith V Mrs	R. L. Polk Co.	Image pg. A52
	Ruge Rudolph	R. L. Polk Co.	Image pg. A52
	Vacant	R. L. Polk Co.	Image pg. A52
	K eidosty Leonard	R. L. Polk Co.	Image pg. A52
1965	GREENLEY TERRANCE	R. L. Polk Co.	Image pg. A63
	MOEN LAVINA	R. L. Polk Co.	Image pg. A63
1961	Vacant	R. L. Polk Co.	Image pg. A70
1956	Strinple Golda Mrs	R. L. Polk Co.	Image pg. A78
1926	F C Headberg	R. L. Polk Co.	Image pg. A122

1545 29TH ST S

Year	Uses	Source	
1956	Thieme Robt E	R. L. Polk Co.	Image pg. A78
1926	F E Dow	R. L. Polk Co.	Image pg. A122

1546 29TH ST S

Year	Uses	Source	
1995	Not Verified	R. L. Polk Co.	Image pg. A18
1990	Vacant	R. L. Polk Co.	Image pg. A24
1985	Zaracki Geo W	R. L. Polk Co.	Image pg. A32
1975	Elmer Cindy	R. L. Polk Co.	Image pg. A52
	Briggs Earl D	R. L. Polk Co.	Image pg. A52
	Apartments	R. L. Polk Co.	Image pg. A52
1965	BELMONT VERLYN L	R. L. Polk Co.	Image pg. A63

FINDINGS

Year	Uses	Source	
1961	Larson Vern I J	R. L. Polk Co.	Image pg. A70
1956	Larson Vern E	R. L. Polk Co.	Image pg. A78
1926	G T Kunce	R. L. Polk Co.	Image pg. A122

1549 29TH ST S

Year	Uses	Source	
1956	Burgess Irma H Mrs	R. L. Polk Co.	Image pg. A78
1926	Mrs Addie Garner	R. L. Polk Co.	Image pg. A122

1550 29TH ST S

Year	Uses	Source	
1985	Overman Gene	R. L. Polk Co.	Image pg. A32
1980	Apartments	R. L. Polk Co.	Image pg. A40
	Stewart Velma E Mrs	R. L. Polk Co.	Image pg. A40
	Monaghan Marie M Mrs	R. L. Polk Co.	Image pg. A40
	Carlson J	R. L. Polk Co.	Image pg. A40
	Vacant	R. L. Polk Co.	Image pg. A40
	Curtis Thos	R. L. Polk Co.	Image pg. A40
	Vacant	R. L. Polk Co.	Image pg. A40
	Rowena Barbara	R. L. Polk Co.	Image pg. A40
1975	Apartments	R. L. Polk Co.	Image pg. A52
	Stewart Velma Mrs	R. L. Polk Co.	Image pg. A52
	Monaghan Marie Mrs	R. L. Polk Co.	Image pg. A52
	Falcone Ann Mrs	R. L. Polk Co.	Image pg. A52
	Blair James	R. L. Polk Co.	Image pg. A52
	Reece Wm B	R. L. Polk Co.	Image pg. A52
	Cane Peter	R. L. Polk Co.	Image pg. A52
	Rogge Rowena Mrs	R. L. Polk Co.	Image pg. A52
1965	CRAWFORD JACK W	R. L. Polk Co.	Image pg. A63
	LUENENBERG WALTER	R. L. Polk Co.	Image pg. A63
	CAREY WM	R. L. Polk Co.	Image pg. A63
	CHASE WALTER D	R. L. Polk Co.	Image pg. A63
1961	Chase Walter I	R. L. Polk Co.	Image pg. A70
1956	Chase Walter C	R. L. Polk Co.	Image pg. A78

FINDINGS

Year	Uses	Source	
1926	Mrs M G Monahan	R. L. Polk Co.	Image pg. A122

30TH AVE S

1134 30TH AVE S

Year	Uses	Source	
1995	Downing Gary D & Dolores	R. L. Polk Co.	Image pg. A18
	Downing Thalia L	R. L. Polk Co.	Image pg. A18
	Downing Dolores A	R. L. Polk Co.	Image pg. A18
1990	Downing Gary D	R. L. Polk Co.	Image pg. A28
	Downing Dolores A Mrs sodl w kr	R. L. Polk Co.	Image pg. A28
1985	Vacant	R. L. Polk Co.	Image pg. A35
1980	Downing Garv	R. L. Polk Co.	Image pg. A44
1975	Vacant	R. L. Polk Co.	Image pg. A53
1965	LEEDHAN ROBT C	R. L. Polk Co.	Image pg. A67
1961	Killebrew John G	R. L. Polk Co.	Image pg. A75
1956	Morgan Robt W	R. L. Polk Co.	Image pg. A82
1951	Morgan Robt W	R. L. Polk Co.	Image pg. A90
1946	Adams Jas H	R. L. Polk Co.	Image pg. A97
1941	Morgan Robt W	R. L. Polk Co.	Image pg. A105
1936	Adams Jas H	R. L. Polk Co.	Image pg. A113
1931	Adams Jas H	R. L. Polk Co.	Image pg. A120
1926	3 H Adams	R. L. Polk Co.	Image pg. A126
1915	J H Adams	Omaha Directory Co.	Image pg. A133

1135 30TH AVE S

Year	Uses	Source	
1995	Apartments	R. L. Polk Co.	Image pg. A18
1990	Apartments	R. L. Polk Co.	Image pg. A28
	Vacant	R. L. Polk Co.	Image pg. A28
	Bain Jeffery S	R. L. Polk Co.	Image pg. A28
	Leamon Pat	R. L. Polk Co.	Image pg. A28
	Smith Bobbie J	R. L. Polk Co.	Image pg. A28
1985	Flewing Gail A	R. L. Polk Co.	Image pg. A35

FINDINGS

Year	Uses	Source	
1980	Davis M D	R. L. Polk Co.	Image pg. A44
1975	Heintze Geo	R. L. Polk Co.	Image pg. A53

1138 30TH AVE S

Year	Uses	Source	
1985	Vacant	R. L. Polk Co.	Image pg. A35
1980	Petrovich Floors floor installation	R. L. Polk Co.	Image pg. A44
	Petrovich Michi D	R. L. Polk Co.	Image pg. A44
	Law son Robt	R. L. Polk Co.	Image pg. A44
	Lutz Lori	R. L. Polk Co.	Image pg. A44
1975	La Borde John	R. L. Polk Co.	Image pg. A53
	Brenenster Scott	R. L. Polk Co.	Image pg. A53
1965	BIELECK HENRY	R. L. Polk Co.	Image pg. A67
	VACANT	R. L. Polk Co.	Image pg. A67
	WHITING HAROLD	R. L. Polk Co.	Image pg. A67
1961	Bieleck Henry	R. L. Polk Co.	Image pg. A75
	Chrastie Don L	R. L. Polk Co.	Image pg. A75
	Petrovich Mike B	R. L. Polk Co.	Image pg. A75
1956	Bieleck Henry	R. L. Polk Co.	Image pg. A82
1951	Morgal Ronald A	R. L. Polk Co.	Image pg. A90
	Conlan Jos J 5 dentist	R. L. Polk Co.	Image pg. A90
1946	Morgal Ronald A	R. L. Polk Co.	Image pg. A97
1941	Conlan Jos J 5 dentist	R. L. Polk Co.	Image pg. A105
	Morgal Ronald A	R. L. Polk Co.	Image pg. A105
1936	Lamm Amelia Mrs	R. L. Polk Co.	Image pg. A113
1931	Hamilton Lee F	R. L. Polk Co.	Image pg. A120
1926	W P Mc Farlane	R. L. Polk Co.	Image pg. A126
1915	W P Mc Farlane	Omaha Directory Co.	Image pg. A133

1141 30TH AVE S

Year	Uses	Source	
1995	CHULA VISTA APARTMENTS CONDO INC	R. L. Polk Co.	Image pg. A18
	12 Not Verified 2 Apts	R. L. Polk Co.	Image pg. A18
1990	Bsmt Petersen John	R. L. Polk Co.	Image pg. A28

FINDINGS

Year	Uses	Source	
1990	Homan Jas W	R. L. Polk Co.	Image pg. A28
	Dickson Lloyd A	R. L. Polk Co.	Image pg. A28
	Kvetensky Stephen	R. L. Polk Co.	Image pg. A28
	Mc Carty Sara M Mrs	R. L. Polk Co.	Image pg. A28
	Jensen Kelli A	R. L. Polk Co.	Image pg. A28
	Clapp Charles N	R. L. Polk Co.	Image pg. A28
	Chula Vista Apartments Condo Inc	R. L. Polk Co.	Image pg. A28
1985	BSMT Henenw ay John	R. L. Polk Co.	Image pg. A35
	Stolinski Frances A Mrs	R. L. Polk Co.	Image pg. A35
	Dickson Lloyd A	R. L. Polk Co.	Image pg. A35
	Mc Cleneghan Mary A Mrs	R. L. Polk Co.	Image pg. A35
	Mc Carty Sara M Mrs	R. L. Polk Co.	Image pg. A35
	Keller Mary E Mrs	R. L. Polk Co.	Image pg. A35
	Clapp Charles N	R. L. Polk Co.	Image pg. A35
	Chula Vista Apartments Condo Inc	R. L. Polk Co.	Image pg. A35
1980	Chula Vista Apartments	R. L. Polk Co.	Image pg. A44
	Bsmt Vacant	R. L. Polk Co.	Image pg. A44
	Stolinski Frances A Mrs	R. L. Polk Co.	Image pg. A44
	Dickson Lloyd A	R. L. Polk Co.	Image pg. A44
	Mc Cleneghan Mary A Mrs	R. L. Polk Co.	Image pg. A44
	Mc Carty S M Mrs	R. L. Polk Co.	Image pg. A44
	Keller Raymond W	R. L. Polk Co.	Image pg. A44
	Clapp Charles N	R. L. Polk Co.	Image pg. A44
1975	Chula Vista Apartments	R. L. Polk Co.	Image pg. A53
	Bsmt Vacant	R. L. Polk Co.	Image pg. A53
	Stolinski Frances A Mrs	R. L. Polk Co.	Image pg. A53
	Dickson Lloyd A	R. L. Polk Co.	Image pg. A53
	Mc Cleneghan Mary A Mrs	R. L. Polk Co.	Image pg. A53
	Mc Carty Jack	R. L. Polk Co.	Image pg. A53
	Keller Raymond W	R. L. Polk Co.	Image pg. A53
	Clapp Charles N	R. L. Polk Co.	Image pg. A53
1965	VACANT	R. L. Polk Co.	Image pg. A67

FINDINGS

Year	Uses	Source	
1965	CLAPP CHARLES N	R. L. Polk Co.	Image pg. A67
	CHULA VISTA APARTMENTS	R. L. Polk Co.	Image pg. A67
	BSMT OSTEN MERLE A	R. L. Polk Co.	Image pg. A67
	STOLINSKI VICTOR L	R. L. Polk Co.	Image pg. A67
	SHAUL DONALD G	R. L. Polk Co.	Image pg. A67
	MC CLENEGHAN MARY A MRS	R. L. Polk Co.	Image pg. A67
	MC CARTY JACK	R. L. Polk Co.	Image pg. A67
1961	Chula Vista Apartments	R. L. Polk Co.	Image pg. A75
	Stolinski Victor L	R. L. Polk Co.	Image pg. A75
	Lorenzen Herman A ins agt	R. L. Polk Co.	Image pg. A75
	Mc Cleneghan Mary A Mrs	R. L. Polk Co.	Image pg. A75
	Mc Carty Jack	R. L. Polk Co.	Image pg. A75
	Vacant	R. L. Polk Co.	Image pg. A75
	Jackson Guy C	R. L. Polk Co.	Image pg. A75
1956	Chula Vista Apartments	R. L. Polk Co.	Image pg. A82
	Stolinski Victor L	R. L. Polk Co.	Image pg. A82
	May Leo	R. L. Polk Co.	Image pg. A82
	Mc Cleneghan Mary A Mrs	R. L. Polk Co.	Image pg. A82
	Mc Carty Jack	R. L. Polk Co.	Image pg. A82
	Grier John	R. L. Polk Co.	Image pg. A82
	Jackson Guy C	R. L. Polk Co.	Image pg. A82
	Perkins David A	R. L. Polk Co.	Image pg. A82
	Street continued	R. L. Polk Co.	Image pg. A82
1951	Chula Vista Apts	R. L. Polk Co.	Image pg. A90
	Stolinski Victor L	R. L. Polk Co.	Image pg. A90
	Herman Bernard F	R. L. Polk Co.	Image pg. A90
	Gilloon Allen G	R. L. Polk Co.	Image pg. A90
	Sharp Wm C	R. L. Polk Co.	Image pg. A90
	Spring Wm C	R. L. Polk Co.	Image pg. A90
	Montmorency Arth F	R. L. Polk Co.	Image pg. A90
	Gilloon Jas R	R. L. Polk Co.	Image pg. A90
1946	Chula Vista Apts	R. L. Polk Co.	Image pg. A97

FINDINGS

Year	Uses	Source	
1946	Apartments	R. L. Polk Co.	Image pg. A97
	Riew e Agnes C Mrs	R. L. Polk Co.	Image pg. A97
	Holms Wm J	R. L. Polk Co.	Image pg. A97
	Mohr Nora	R. L. Polk Co.	Image pg. A97
	Falkner Leo S	R. L. Polk Co.	Image pg. A97
	Davis Walter M	R. L. Polk Co.	Image pg. A97
	Roberts Wm E	R. L. Polk Co.	Image pg. A97
	Ballard Mary Mrs	R. L. Polk Co.	Image pg. A97
1941	Spring Wm C	R. L. Polk Co.	Image pg. A105
	Montmorency Arth F	R. L. Polk Co.	Image pg. A105
	Gilloon Jas R	R. L. Polk Co.	Image pg. A105
	Chula Vista Apts	R. L. Polk Co.	Image pg. A105
	Stolinski Victor L	R. L. Polk Co.	Image pg. A105
	Herman Bernard F	R. L. Polk Co.	Image pg. A105
	Gilloon Allen G	R. L. Polk Co.	Image pg. A105
	Sharp Wm C	R. L. Polk Co.	Image pg. A105
1936	Chula Vista Apts	R. L. Polk Co.	Image pg. A113
	Kritenbrink J Herman	R. L. Polk Co.	Image pg. A113
	Sund Axel	R. L. Polk Co.	Image pg. A113
	Over How ard H	R. L. Polk Co.	Image pg. A113
	Low enstein Harry	R. L. Polk Co.	Image pg. A113
	Smith Elsa	R. L. Polk Co.	Image pg. A113
	Nielsen Clifford W	R. L. Polk Co.	Image pg. A113
1931	Chula Vista Apartments	R. L. Polk Co.	Image pg. A120
	Kritenbrink J Herman	R. L. Polk Co.	Image pg. A120
	Jones H C	R. L. Polk Co.	Image pg. A120
	Osw ald Herman J	R. L. Polk Co.	Image pg. A120
	Austin Mary N	R. L. Polk Co.	Image pg. A120
	Schultz Jacob F	R. L. Polk Co.	Image pg. A120
	Lynch Mary Mrs	R. L. Polk Co.	Image pg. A120
	Irving Chester janitor	R. L. Polk Co.	Image pg. A120
1926	A B Kritenbrink	R. L. Polk Co.	Image pg. A126

FINDINGS

Year	Uses	Source	
1926	G E Spangler	R. L. Polk Co.	Image pg. A126
	Chula Vista Apartments	R. L. Polk Co.	Image pg. A126
	H H Kritenbrink	R. L. Polk Co.	Image pg. A126
	H C Riew e	R. L. Polk Co.	Image pg. A126
	H J Osw ald	R. L. Polk Co.	Image pg. A126
	Mary Austin	R. L. Polk Co.	Image pg. A126
	F E Watkins	R. L. Polk Co.	Image pg. A126
1915	Chula Vista Apts	Omaha Directory Co.	Image pg. A133
	Earl Jones c	Omaha Directory Co.	Image pg. A133
	1 J V Sherman	Omaha Directory Co.	Image pg. A133
	2 H R Trimble	Omaha Directory Co.	Image pg. A133
	3 Anna T Adams	Omaha Directory Co.	Image pg. A133
	4 J D Bow ers	Omaha Directory Co.	Image pg. A133
	5 B P Angle	Omaha Directory Co.	Image pg. A133
	6 H F Orr	Omaha Directory Co.	Image pg. A133
	7 F W Hale	Omaha Directory Co.	Image pg. A133
	8 C J Hanley	Omaha Directory Co.	Image pg. A133
	9 D L Davis	Omaha Directory Co.	Image pg. A133
	10 Mirs A J Dorsey	Omaha Directory Co.	Image pg. A133
	11 D R Mc Avoy	Omaha Directory Co.	Image pg. A133
	12 J F Mc Nannry	Omaha Directory Co.	Image pg. A133

1302 30TH AVE S

Year	Uses	Source	
1995	Apartments	R. L. Polk Co.	Image pg. A18
	4 Not Verified 4 Apts	R. L. Polk Co.	Image pg. A18
	Wolf Bob	R. L. Polk Co.	Image pg. A18
1990	Apartments	R. L. Polk Co.	Image pg. A28
	Hoffman B K	R. L. Polk Co.	Image pg. A28
	Edw ards Douglas	R. L. Polk Co.	Image pg. A28
	Burke Dani J	R. L. Polk Co.	Image pg. A28
	Daw son R J	R. L. Polk Co.	Image pg. A28
1985	Minks Bryan R	R. L. Polk Co.	Image pg. A35

FINDINGS

Year	Uses	Source	
1985	Lugar Michael	R. L. Polk Co.	Image pg. A35
	Vacant	R. L. Polk Co.	Image pg. A35
	Vacant	R. L. Polk Co.	Image pg. A35
	Apartments	R. L. Polk Co.	Image pg. A35
1980	Russmann Ellen R	R. L. Polk Co.	Image pg. A44
	Miller Mike	R. L. Polk Co.	Image pg. A44
	Kalskett David F	R. L. Polk Co.	Image pg. A44
	Nguyen Dink Q	R. L. Polk Co.	Image pg. A44
	Vacant	R. L. Polk Co.	Image pg. A44
	Apartments	R. L. Polk Co.	Image pg. A44
1975	Burrow s Teri	R. L. Polk Co.	Image pg. A53
	Apartments	R. L. Polk Co.	Image pg. A53
	Vacant	R. L. Polk Co.	Image pg. A53
1965	FISHER LEONARD A	R. L. Polk Co.	Image pg. A67
	MILLARD WM	R. L. Polk Co.	Image pg. A67
1961	Millard Wm	R. L. Polk Co.	Image pg. A75
	Fisher Leonard A	R. L. Polk Co.	Image pg. A75
	Waite Ernest	R. L. Polk Co.	Image pg. A75
1956	Millard Wm	R. L. Polk Co.	Image pg. A82
1951	Millard Wm	R. L. Polk Co.	Image pg. A90
1946	Millard Wm	R. L. Polk Co.	Image pg. A97
1941	Millard Wm	R. L. Polk Co.	Image pg. A105
1936	Schultz J Austin	R. L. Polk Co.	Image pg. A113
1931	White Myrta L Mrs	R. L. Polk Co.	Image pg. A120
1926	Mrs M L White	R. L. Polk Co.	Image pg. A126
1915	E U Graff	Omaha Directory Co.	Image pg. A133

1306 30TH AVE S

Year	Uses	Source	
1995	Apartments	R. L. Polk Co.	Image pg. A18
1990	Apartments	R. L. Polk Co.	Image pg. A28
	Boger Mary A	R. L. Polk Co.	Image pg. A28
	Henderson Judy	R. L. Polk Co.	Image pg. A28

FINDINGS

Year	Uses	Source	
1990	Vacant	R. L. Polk Co.	Image pg. A28
1985	Apartment	R. L. Polk Co.	Image pg. A35
	Boger Mary A	R. L. Polk Co.	Image pg. A35
	Nguyen Duug T	R. L. Polk Co.	Image pg. A35
1980	M! Vacant	R. L. Polk Co.	Image pg. A44
1975	Reiter Thos	R. L. Polk Co.	Image pg. A53
1965	JENSEN TERESA MRS	R. L. Polk Co.	Image pg. A67
	PATTISON RICHD L	R. L. Polk Co.	Image pg. A67
1961	Jensen Chas H	R. L. Polk Co.	Image pg. A75
	Kauphusman Donald J	R. L. Polk Co.	Image pg. A75
	Morgan Maurice P	R. L. Polk Co.	Image pg. A75
1956	Jensen Chas H AHA	R. L. Polk Co.	Image pg. A82
1951	ACuva Fred	R. L. Polk Co.	Image pg. A90
	Brow n Franklin R	R. L. Polk Co.	Image pg. A90
1946	Moberg Henry	R. L. Polk Co.	Image pg. A97
1941	Cuva Fred	R. L. Polk Co.	Image pg. A105
	Brow n Franklin R	R. L. Polk Co.	Image pg. A105
1936	Sinnott Mary E Mrs	R. L. Polk Co.	Image pg. A113
1931	Sinnott Thos J	R. L. Polk Co.	Image pg. A120
1926	T J Sinnott	R. L. Polk Co.	Image pg. A126
1915	E N Robinson	Omaha Directory Co.	Image pg. A133

1310 30TH AVE S

Year	Uses	Source	
1995	3 Not Verified 2 Apts	R. L. Polk Co.	Image pg. A18
	Apartments	R. L. Polk Co.	Image pg. A18
1990	Kyle Richd K	R. L. Polk Co.	Image pg. A28
	Fanning Shelly	R. L. Polk Co.	Image pg. A28
	Rasmussen Linda N	R. L. Polk Co.	Image pg. A28
	Apartments	R. L. Polk Co.	Image pg. A28
1985	No Return	R. L. Polk Co.	Image pg. A35
	Leonard Brian	R. L. Polk Co.	Image pg. A35
	Apartments	R. L. Polk Co.	Image pg. A35

FINDINGS

Year	Uses	Source	
1985	Rasmussen L	R. L. Polk Co.	Image pg. A35
1980	Apartments	R. L. Polk Co.	Image pg. A44
	Fischer Bonnie R	R. L. Polk Co.	Image pg. A44
	Irw in Glenn	R. L. Polk Co.	Image pg. A44
	Pomicter Brian	R. L. Polk Co.	Image pg. A44
1975	Apartments	R. L. Polk Co.	Image pg. A53
	Beckner Cecelia E Mrs	R. L. Polk Co.	Image pg. A53
	Gudeman Joseph	R. L. Polk Co.	Image pg. A53
	Vacant	R. L. Polk Co.	Image pg. A53
	Irving Glen	R. L. Polk Co.	Image pg. A53
1965	BEHL JAMES	R. L. Polk Co.	Image pg. A67
	JENSEN CHARLES E	R. L. Polk Co.	Image pg. A67
1961	Schoolfield Wm H	R. L. Polk Co.	Image pg. A75
	Hunsucker Wayne	R. L. Polk Co.	Image pg. A75
	Buchholz Dean	R. L. Polk Co.	Image pg. A75
1956	Schoolfield Wm H	R. L. Polk Co.	Image pg. A82
1951	Knox Wm	R. L. Polk Co.	Image pg. A90
1946	Maley Chas H	R. L. Polk Co.	Image pg. A97
	Van Kirk I Eunice E Mrs	R. L. Polk Co.	Image pg. A97
1941	Knox Wm	R. L. Polk Co.	Image pg. A105
1936	Vacant	R. L. Polk Co.	Image pg. A113
1931	Frescoln Leah Mrs	R. L. Polk Co.	Image pg. A120
1926	Vacant	R. L. Polk Co.	Image pg. A126
1915	G W Holdredge	Omaha Directory Co.	Image pg. A133

1311 30TH AVE S

Year	Uses	Source	
1995	Not Verified	R. L. Polk Co.	Image pg. A18
1990	Fitzgerald Susan K	R. L. Polk Co.	Image pg. A28
1985	Fitzgerald Susan K	R. L. Polk Co.	Image pg. A35
1980	Fitzgerald Susan K	R. L. Polk Co.	Image pg. A44
1975	Fitzgerald Yvonne M Mrs Mrs	R. L. Polk Co.	Image pg. A53
1965	FITZGERALD DENNIS J	R. L. Polk Co.	Image pg. A67

FINDINGS

Year	Uses	Source	
1961	Fitzgerald Dennis J	R. L. Polk Co.	Image pg. A75
1956	Horn Henry H L	R. L. Polk Co.	Image pg. A82
1951	lorn Henry H L	R. L. Polk Co.	Image pg. A90
1946	Horn Henry H L	R. L. Polk Co.	Image pg. A97
1941	lorn Henry H L	R. L. Polk Co.	Image pg. A105
1936	Horn Henry H L	R. L. Polk Co.	Image pg. A113
1931	Horn Henry H	R. L. Polk Co.	Image pg. A120
	Horn Martha nurse	R. L. Polk Co.	Image pg. A120
1926	H H L Horn	R. L. Polk Co.	Image pg. A126
1915	B C Rogers	Omaha Directory Co.	Image pg. A133

1313 30TH AVE S

Year	Uses	Source	
1915	Mrs C F Allen	Omaha Directory Co.	Image pg. A133

1314 30TH AVE S

Year	Uses	Source	
1995	Apartments	R. L. Polk Co.	Image pg. A18
	9 Not Verified 4 Apts	R. L. Polk Co.	Image pg. A18
	Harms Delbert L	R. L. Polk Co.	Image pg. A18
	Mansfrino Carl	R. L. Polk Co.	Image pg. A18
1990	Apartments	R. L. Polk Co.	Image pg. A28
	Vacant	R. L. Polk Co.	Image pg. A28
	Vacant	R. L. Polk Co.	Image pg. A28
	Ulmer Jeana	R. L. Polk Co.	Image pg. A28
	Vacant	R. L. Polk Co.	Image pg. A28
	Vacant	R. L. Polk Co.	Image pg. A28
	White Sherry	R. L. Polk Co.	Image pg. A28
	Maun Kevin	R. L. Polk Co.	Image pg. A28
1985	Apartments	R. L. Polk Co.	Image pg. A35
	Vacant	R. L. Polk Co.	Image pg. A35
	Sullivan Gail L	R. L. Polk Co.	Image pg. A35
	Larson Shirley M	R. L. Polk Co.	Image pg. A35
	Gaitan Martin F	R. L. Polk Co.	Image pg. A35

FINDINGS

Year	Uses	Source	
1985	Lyon Joseph	R. L. Polk Co.	Image pg. A35
	Kursuba Walter	R. L. Polk Co.	Image pg. A35
	How ard Mark	R. L. Polk Co.	Image pg. A35
	Hrouda Robert L	R. L. Polk Co.	Image pg. A35
1980	Apartments	R. L. Polk Co.	Image pg. A44
	Waymire Michi S	R. L. Polk Co.	Image pg. A44
	Griffith Nancy N	R. L. Polk Co.	Image pg. A44
	Pinkes Richd	R. L. Polk Co.	Image pg. A44
	Ferris Leslie	R. L. Polk Co.	Image pg. A44
	Lombard Thos	R. L. Polk Co.	Image pg. A44
	Mc Graw Steven	R. L. Polk Co.	Image pg. A44
	Mackie Ann M Mrs	R. L. Polk Co.	Image pg. A44
1975	Apartments	R. L. Polk Co.	Image pg. A53
	Czaja	R. L. Polk Co.	Image pg. A53
	Vacant	R. L. Polk Co.	Image pg. A53
	Smith Paul	R. L. Polk Co.	Image pg. A53
	Goullete	R. L. Polk Co.	Image pg. A53
	Mecham Alvin L	R. L. Polk Co.	Image pg. A53
	Rasmussen F	R. L. Polk Co.	Image pg. A53
	Vacant	R. L. Polk Co.	Image pg. A53
	Harr Ron E	R. L. Polk Co.	Image pg. A53
	Mackie Ann M Mrs	R. L. Polk Co.	Image pg. A53
1965	RYAN THOS L	R. L. Polk Co.	Image pg. A67
	STACY DAN	R. L. Polk Co.	Image pg. A67
1961	Hamilton Alf S	R. L. Polk Co.	Image pg. A75
1956	Mc Ardle Mary	R. L. Polk Co.	Image pg. A82
1951	Mills Veva H Mrs	R. L. Polk Co.	Image pg. A90
1946	Greenlund Laurence	R. L. Polk Co.	Image pg. A97
1941	Mills Veva H Mrs	R. L. Polk Co.	Image pg. A105
1936	Greenlund Law rence	R. L. Polk Co.	Image pg. A113
1931	Vacant	R. L. Polk Co.	Image pg. A120
1926	Mrs A L Krug	R. L. Polk Co.	Image pg. A126

FINDINGS

Year	Uses	Source	
1915	Vaciant	Omaha Directory Co.	Image pg. A133

1315 30TH AVE S

Year	Uses	Source	
1995	Not Verified	R. L. Polk Co.	Image pg. A18
1990	Cunningham Ellen	R. L. Polk Co.	Image pg. A28
	James Randy	R. L. Polk Co.	Image pg. A28
1985	Vacant	R. L. Polk Co.	Image pg. A35
	Sparks A R	R. L. Polk Co.	Image pg. A35
1980	Vacant	R. L. Polk Co.	Image pg. A44
	Mc Donald Cath E	R. L. Polk Co.	Image pg. A44
1975	Bohling Dennis	R. L. Polk Co.	Image pg. A53
1965	LEE DONALD	R. L. Polk Co.	Image pg. A67
1961	Van Buskirk Ralph	R. L. Polk Co.	Image pg. A75
1956	Van Buskirk Ralph	R. L. Polk Co.	Image pg. A82
1951	Ames Donald	R. L. Polk Co.	Image pg. A90
	Heyne Donald H	R. L. Polk Co.	Image pg. A90
1946	Mc Daniel Thos J	R. L. Polk Co.	Image pg. A97
1941	Heyne Donald H	R. L. Polk Co.	Image pg. A105
	Ames Donald	R. L. Polk Co.	Image pg. A105
1936	Zack Mae Mrs	R. L. Polk Co.	Image pg. A113
	Wesson Mabel osteo	R. L. Polk Co.	Image pg. A113
1931	Fletcher Edw C	R. L. Polk Co.	Image pg. A120
1926	Clarence Richards	R. L. Polk Co.	Image pg. A126

1318 30TH AVE S

Year	Uses	Source	
1990	Pow ell Mark W	R. L. Polk Co.	Image pg. A28
1985	Mc Donald Cath D Mrs	R. L. Polk Co.	Image pg. A35
1975	Jensen	R. L. Polk Co.	Image pg. A53
	Eastep N Pauline Mrs	R. L. Polk Co.	Image pg. A53
	Bradford Jess	R. L. Polk Co.	Image pg. A53
1965	THOMPSON JAMES M	R. L. Polk Co.	Image pg. A67
	TAYLOR RAYMOND D	R. L. Polk Co.	Image pg. A67

FINDINGS

Year	Uses	Source	
1961	Williams Hugh P	R. L. Polk Co.	Image pg. A75
1956	Purdy Ernest	R. L. Polk Co.	Image pg. A82
1951	Harrow Gordon L	R. L. Polk Co.	Image pg. A90
1946	Melotz Cilairence C	R. L. Polk Co.	Image pg. A97
	Law son Ruth d rsmkr	R. L. Polk Co.	Image pg. A97
1941	Harrow Gordon L	R. L. Polk Co.	Image pg. A105
1936	Battles Jas 0 pntr	R. L. Polk Co.	Image pg. A113
1931	Gurnett John M	R. L. Polk Co.	Image pg. A120
1926	C A Bothw ell	R. L. Polk Co.	Image pg. A126
1915	Mrs C E Tow nsend	Omaha Directory Co.	Image pg. A133

1323 30TH AVE S

Year	Uses	Source	
1990	Omaha Public Pow er Sub Station	R. L. Polk Co.	Image pg. A28
1985	Omaha Public Pow er Sub Station	R. L. Polk Co.	Image pg. A35
1980	Omaha Public Pow er	R. L. Polk Co.	Image pg. A44
1975	Metropolitan Utilities District Sub Sta	R. L. Polk Co.	Image pg. A53
1965	DISTRICT SUB STA	R. L. Polk Co.	Image pg. A67
	METROPOLITAN UTILITIES	R. L. Polk Co.	Image pg. A67
1961	Metropolitan Utilities dist sub sta	R. L. Polk Co.	Image pg. A75
1956	Omaha Sub Sta	R. L. Polk Co.	Image pg. A82
	Metropolitan Utilities Dist of	R. L. Polk Co.	Image pg. A82

1324 30TH AVE S

Year	Uses	Source	
1990	Derby Jennifer M	R. L. Polk Co.	Image pg. A28
1985	Dross Donald L	R. L. Polk Co.	Image pg. A35
1980	Douglas Thos H carp	R. L. Polk Co.	Image pg. A44
1975	Douglas Thos H	R. L. Polk Co.	Image pg. A53
1965	MOBERG LUCILLE J MRS S	R. L. Polk Co.	Image pg. A67
1961	Mobcrg Itarry W	R. L. Polk Co.	Image pg. A75
1956	Moberg Harry W	R. L. Polk Co.	Image pg. A82
1951	Moberg Harry J W	R. L. Polk Co.	Image pg. A90
1946	Moberg 1 larry J W 2 q	R. L. Polk Co.	Image pg. A97

FINDINGS

Year	Uses	Source	
1941	Moberg Harry J W	R. L. Polk Co.	Image pg. A105
1936	Christensen Marius H	R. L. Polk Co.	Image pg. A113
1931	Johnson Henry H	R. L. Polk Co.	Image pg. A120
1926	J E Miller	R. L. Polk Co.	Image pg. A126
1915	C H Shearer	Omaha Directory Co.	Image pg. A133

1325 30TH AVE S

Year	Uses	Source	
1995	COUNTRY HOUSE APARTMENTS	R. L. Polk Co.	Image pg. A18
	Gast Tim	R. L. Polk Co.	Image pg. A18
	8 Not Verified 3 Apts	R. L. Polk Co.	Image pg. A18
	Dawson D	R. L. Polk Co.	Image pg. A18
	Not Verified	R. L. Polk Co.	Image pg. A18
1990	Espinoza Abel	R. L. Polk Co.	Image pg. A28
	Peake David	R. L. Polk Co.	Image pg. A28
	Country House Apartments	R. L. Polk Co.	Image pg. A28
	Combs Richd	R. L. Polk Co.	Image pg. A28
	Connell Thos A	R. L. Polk Co.	Image pg. A28
	Galligo Patricia	R. L. Polk Co.	Image pg. A28
	Knight Shanda S	R. L. Polk Co.	Image pg. A28
	Heiman Harold H	R. L. Polk Co.	Image pg. A28
	Sabaliauskas Mike	R. L. Polk Co.	Image pg. A28
	Vacant	R. L. Polk Co.	Image pg. A28
	Webb Anthony	R. L. Polk Co.	Image pg. A28
	Schlueter Gelbert	R. L. Polk Co.	Image pg. A28
	Braden Bobbie	R. L. Polk Co.	Image pg. A28
1985	Country House Apartments	R. L. Polk Co.	Image pg. A35
	No Return	R. L. Polk Co.	Image pg. A35
	Vacant	R. L. Polk Co.	Image pg. A35
	Pullen Jeff S	R. L. Polk Co.	Image pg. A35
	Hinks Deanna	R. L. Polk Co.	Image pg. A35
	Lindner Robt V	R. L. Polk Co.	Image pg. A35
	Hutchinson James	R. L. Polk Co.	Image pg. A35

FINDINGS

Year	Uses	Source	
1985	Lavelle Kathy J	R. L. Polk Co.	Image pg. A35
	Borst L	R. L. Polk Co.	Image pg. A35
	Buller Laurie A	R. L. Polk Co.	Image pg. A35
	Hupp Deana M	R. L. Polk Co.	Image pg. A35
	Vacant	R. L. Polk Co.	Image pg. A35
	Mulligan Beth	R. L. Polk Co.	Image pg. A35
	FL Williams Clyde W	R. L. Polk Co.	Image pg. A35
	FL Mesenbrink Russell	R. L. Polk Co.	Image pg. A35
1980	Country House Apartments	R. L. Polk Co.	Image pg. A44
	Vacant	R. L. Polk Co.	Image pg. A44
	Breglia Joseph	R. L. Polk Co.	Image pg. A44
	Vachal Theresa A Mrs	R. L. Polk Co.	Image pg. A44
	Tinnerella Patti	R. L. Polk Co.	Image pg. A44
	Vacant	R. L. Polk Co.	Image pg. A44
	Larsen Linda L	R. L. Polk Co.	Image pg. A44
	Clary Evelyn Mrs	R. L. Polk Co.	Image pg. A44
	Ward Grady	R. L. Polk Co.	Image pg. A44
	Ibrahim Schellana	R. L. Polk Co.	Image pg. A44
	Lopez Fred	R. L. Polk Co.	Image pg. A44
	Ellis Trevor R	R. L. Polk Co.	Image pg. A44
	urada Alanda Mrs	R. L. Polk Co.	Image pg. A44
	lGarretson Janice	R. L. Polk Co.	Image pg. A44
	Thompsen Andrew	R. L. Polk Co.	Image pg. A44
1975	Country House Apartments	R. L. Polk Co.	Image pg. A53
	Laundry Rm	R. L. Polk Co.	Image pg. A53
	Laundry Rm	R. L. Polk Co.	Image pg. A53
	Warren T	R. L. Polk Co.	Image pg. A53
	Jenkins Donovan	R. L. Polk Co.	Image pg. A53
	Gill Delila	R. L. Polk Co.	Image pg. A53
	Lew is R	R. L. Polk Co.	Image pg. A53
	Kelly Margaret	R. L. Polk Co.	Image pg. A53
	Green Rita	R. L. Polk Co.	Image pg. A53

FINDINGS

Year	Uses	Source	
1975	Vacant	R. L. Polk Co.	Image pg. A53
	Scherle Wm	R. L. Polk Co.	Image pg. A53
	Melchiorsen Frances Mrs	R. L. Polk Co.	Image pg. A53
	Garza Ricardo	R. L. Polk Co.	Image pg. A53
1965	UNDER CONSTN	R. L. Polk Co.	Image pg. A67
1961	Olsen Soren	R. L. Polk Co.	Image pg. A75
	Foster Hazel B Mrs	R. L. Polk Co.	Image pg. A75
	Rltothermel Conrad G	R. L. Polk Co.	Image pg. A75
1956	Foster Hazel B Mrs	R. L. Polk Co.	Image pg. A82
1951	Foster John J	R. L. Polk Co.	Image pg. A90
1946	Weston Blanche Mrs	R. L. Polk Co.	Image pg. A97
1941	Foster John J	R. L. Polk Co.	Image pg. A105
1936	Vacant	R. L. Polk Co.	Image pg. A113
1931	Hanna Jos P	R. L. Polk Co.	Image pg. A120
1926	G B Potter	R. L. Polk Co.	Image pg. A126
1915	E 0 Mount	Omaha Directory Co.	Image pg. A133
	Mrs M E Stuht	Omaha Directory Co.	Image pg. A133

1326 30TH AVE S

Year	Uses	Source	
1995	Not Verified	R. L. Polk Co.	Image pg. A18
	Floors	R. L. Polk Co.	Image pg. A18
1990	2d FLHollister Robt	R. L. Polk Co.	Image pg. A28
	1st FLShelton Sue	R. L. Polk Co.	Image pg. A28
	Floors	R. L. Polk Co.	Image pg. A28
1975	Gallagher P T	R. L. Polk Co.	Image pg. A53
1965	GALLAGHER PATK T	R. L. Polk Co.	Image pg. A67
1961	Gallagher Patk T	R. L. Polk Co.	Image pg. A75
1956	Gallagher Patk T	R. L. Polk Co.	Image pg. A82
1951	Gallagher Patk T	R. L. Polk Co.	Image pg. A90
1946	Gallagher Patk	R. L. Polk Co.	Image pg. A97
1941	Gallagher Patk T	R. L. Polk Co.	Image pg. A105
1936	Gallagher Patk T	R. L. Polk Co.	Image pg. A113

FINDINGS

Year	Uses	Source	
1931	Mc Donald John	R. L. Polk Co.	Image pg. A120
1926	John Novotny	R. L. Polk Co.	Image pg. A126
1915	F E Alexander	Omaha Directory Co.	Image pg. A133

1329 30TH AVE S

Year	Uses	Source	
1995	Oltmanns Raymond A	R. L. Polk Co.	Image pg. A18
1990	Oltmanns Raymond A trucking	R. L. Polk Co.	Image pg. A28
1985	Oltmanns Raymond A trucking	R. L. Polk Co.	Image pg. A35
1980	Losole Veta C Mrs	R. L. Polk Co.	Image pg. A44
1975	Losole Angelo	R. L. Polk Co.	Image pg. A53
1965	LOSOLE ANGELO	R. L. Polk Co.	Image pg. A67
1961	Losole Angelo	R. L. Polk Co.	Image pg. A75
1956	Enger Howard C	R. L. Polk Co.	Image pg. A82
1951	Enger Howard C	R. L. Polk Co.	Image pg. A90
1946	Runda ll Wallace	R. L. Polk Co.	Image pg. A97
1941	Enger Howard C	R. L. Polk Co.	Image pg. A105
1936	Dinneen Macy F Mrs	R. L. Polk Co.	Image pg. A113
1931	Dinneen Macy Mrs	R. L. Polk Co.	Image pg. A120
1926	Mrs Macy Dinneen	R. L. Polk Co.	Image pg. A126

1330 30TH AVE S

Year	Uses	Source	
1995	STRATFORD APARTMENTS	R. L. Polk Co.	Image pg. A18
	6 Not Verified 2 Apts	R. L. Polk Co.	Image pg. A18
	Ray Stephen	R. L. Polk Co.	Image pg. A18
1990	Thompsen Apartments	R. L. Polk Co.	Image pg. A28
	lKnudson Paul	R. L. Polk Co.	Image pg. A28
	Holmes Robt H	R. L. Polk Co.	Image pg. A28
	Tapio John M	R. L. Polk Co.	Image pg. A28
	Talbitzer J E	R. L. Polk Co.	Image pg. A28
	Vanbibber M Joane	R. L. Polk Co.	Image pg. A28
	Stephenson Rustin P	R. L. Polk Co.	Image pg. A28
1985	Thompsen Apartments	R. L. Polk Co.	Image pg. A35

FINDINGS

Year	Uses	Source	
1985	Vacant	R. L. Polk Co.	Image pg. A35
	Blesh Gordon W	R. L. Polk Co.	Image pg. A35
	Beebee Kimberly S	R. L. Polk Co.	Image pg. A35
	Shear Bill	R. L. Polk Co.	Image pg. A35
	Mandolfo Chris	R. L. Polk Co.	Image pg. A35
	Haines David L	R. L. Polk Co.	Image pg. A35
1980	Thompsen Apartments	R. L. Polk Co.	Image pg. A44
	Hemrnandez Lew is	R. L. Polk Co.	Image pg. A44
	Fries Larry D	R. L. Polk Co.	Image pg. A44
	Ostronic Mary C	R. L. Polk Co.	Image pg. A44
	Harshbarger John R	R. L. Polk Co.	Image pg. A44
	Aliano Alf A	R. L. Polk Co.	Image pg. A44
	Vacant	R. L. Polk Co.	Image pg. A44
1975	Black Donald	R. L. Polk Co.	Image pg. A53
	Hyman Stanley	R. L. Polk Co.	Image pg. A53
	Scofield Paul	R. L. Polk Co.	Image pg. A53
	Hansen Bill	R. L. Polk Co.	Image pg. A53
	Hennessey Kathy	R. L. Polk Co.	Image pg. A53
	Parkview Apts	R. L. Polk Co.	Image pg. A53
	Herzog Margt J Mrs	R. L. Polk Co.	Image pg. A53
1965	BELAU DONNA	R. L. Polk Co.	Image pg. A67
	RILEY DONALD P	R. L. Polk Co.	Image pg. A67
	VACANT	R. L. Polk Co.	Image pg. A67
1961	Riley Donald	R. L. Polk Co.	Image pg. A75
	Reichert Patricia Mrs	R. L. Polk Co.	Image pg. A75
1956	Bogatz Bernard A	R. L. Polk Co.	Image pg. A82
1951	Kennedy Eug S	R. L. Polk Co.	Image pg. A90
1946	Jensen Julius J	R. L. Polk Co.	Image pg. A97
1941	Kennedy Eug S	R. L. Polk Co.	Image pg. A105
1936	Lauritsen Milton H	R. L. Polk Co.	Image pg. A113
1931	Lauritsen Milton H	R. L. Polk Co.	Image pg. A120
	Vernon Edw	R. L. Polk Co.	Image pg. A120

FINDINGS

Year	Uses	Source	
1926	P C Goddard	R. L. Polk Co.	Image pg. A126
1915	G A Rohrbough	Omaha Directory Co.	Image pg. A133

1332 30TH AVE S

Year	Uses	Source	
1995	HANSCOM PLACE APARTMENTS	R. L. Polk Co.	Image pg. A18
	2 Not Verified 2 Apts	R. L. Polk Co.	Image pg. A18
	Andreski John	R. L. Polk Co.	Image pg. A18
	Not Verified	R. L. Polk Co.	Image pg. A18
1990	Hanscom Place Apartments	R. L. Polk Co.	Image pg. A28
	Delmer Else L	R. L. Polk Co.	Image pg. A28
	Andrew Shawn	R. L. Polk Co.	Image pg. A28
	Hargan Lee	R. L. Polk Co.	Image pg. A28
	Carlentine Elleene	R. L. Polk Co.	Image pg. A28
	Callaghan Mike	R. L. Polk Co.	Image pg. A28
	Lee Byran	R. L. Polk Co.	Image pg. A28
1985	Odinas Apartments	R. L. Polk Co.	Image pg. A35
	Midura P S	R. L. Polk Co.	Image pg. A35
	Mulligan Virginia E	R. L. Polk Co.	Image pg. A35
	Hewitt Amy	R. L. Polk Co.	Image pg. A35
	Bass Terry R	R. L. Polk Co.	Image pg. A35
	Galioto Nicholas J	R. L. Polk Co.	Image pg. A35
	Grimoldi Steve	R. L. Polk Co.	Image pg. A35
1980	Odinas Apartments	R. L. Polk Co.	Image pg. A44
	Midura Paul S	R. L. Polk Co.	Image pg. A44
	No Return	R. L. Polk Co.	Image pg. A44
	Roth Judy K	R. L. Polk Co.	Image pg. A44
	Burk Dale J	R. L. Polk Co.	Image pg. A44
	Haines R	R. L. Polk Co.	Image pg. A44
	Vacant	R. L. Polk Co.	Image pg. A44
1975	Odinas Apartments	R. L. Polk Co.	Image pg. A53
	Smith John	R. L. Polk Co.	Image pg. A53
	Newell Pat	R. L. Polk Co.	Image pg. A53

FINDINGS

Year	Uses	Source	
1975	Vacant	R. L. Polk Co.	Image pg. A53
	01sen Gary	R. L. Polk Co.	Image pg. A53
	Lubischer Margt	R. L. Polk Co.	Image pg. A53
	Korver Geo Jr	R. L. Polk Co.	Image pg. A53

1334 30TH AVE S

Year	Uses	Source	
1995	Mellor C J	R. L. Polk Co.	Image pg. A18
	Barker Grace R	R. L. Polk Co.	Image pg. A18
	HANSCOM PLACE APTS	R. L. Polk Co.	Image pg. A18
1990	Lovejoy Tara	R. L. Polk Co.	Image pg. A28
	Barker Grace	R. L. Polk Co.	Image pg. A28
	Poew s Michi	R. L. Polk Co.	Image pg. A28
	Hanscom Place Apts	R. L. Polk Co.	Image pg. A28
1985	Odinas Apartments	R. L. Polk Co.	Image pg. A35
	Friesen Stanley D	R. L. Polk Co.	Image pg. A35
	Spears Geo Jr	R. L. Polk Co.	Image pg. A35
	Ransch	R. L. Polk Co.	Image pg. A35
1980	Apartments	R. L. Polk Co.	Image pg. A44
	Friesen Stanley D	R. L. Polk Co.	Image pg. A44
	Kleffman F H	R. L. Polk Co.	Image pg. A44
	Fleischman John M	R. L. Polk Co.	Image pg. A44
1975	Apartments	R. L. Polk Co.	Image pg. A53
	Friesen Stanley D	R. L. Polk Co.	Image pg. A53
	Stromer Lloyd A 341 L	R. L. Polk Co.	Image pg. A53
	Pauley Roger	R. L. Polk Co.	Image pg. A53
1965	JOHNSON JOHN A	R. L. Polk Co.	Image pg. A67
1961	Johnson John A	R. L. Polk Co.	Image pg. A75
1956	White Zora E Mrs	R. L. Polk Co.	Image pg. A82
1951	White Zora E Mrs	R. L. Polk Co.	Image pg. A90
1946	White Zora E Mrs	R. L. Polk Co.	Image pg. A97
1941	White Zora E Mrs	R. L. Polk Co.	Image pg. A105
1936	Mc Ilvain Theo	R. L. Polk Co.	Image pg. A113

FINDINGS

Year	Uses	Source	
1931	Mc Ilvain Cornelius T	R. L. Polk Co.	Image pg. A120
1926	Cornelius McIlvain	R. L. Polk Co.	Image pg. A126
1915	R R Foster	Omaha Directory Co.	Image pg. A133

1335 30TH AVE S

Year	Uses	Source	
1990	Ventris Sam M	R. L. Polk Co.	Image pg. A28
1985	Bovee Patricia M	R. L. Polk Co.	Image pg. A35
1980	Vacant	R. L. Polk Co.	Image pg. A44
1975	Potter Thos R	R. L. Polk Co.	Image pg. A53
1965	MONETTE EARL R	R. L. Polk Co.	Image pg. A67
1961	Topf Anton J	R. L. Polk Co.	Image pg. A75
1956	Vacant	R. L. Polk Co.	Image pg. A82
1951	Mount Mollie A Mrs	R. L. Polk Co.	Image pg. A90
1946	Mount Mollie A Mrs	R. L. Polk Co.	Image pg. A97
1941	Mount Mollie A Mrs	R. L. Polk Co.	Image pg. A105
1936	Mount Mollie A Mrs	R. L. Polk Co.	Image pg. A113
1931	Vacant	R. L. Polk Co.	Image pg. A120
1926	E 0 Mount	R. L. Polk Co.	Image pg. A126

1336 30TH AVE S

Year	Uses	Source	
1995	Apartments	R. L. Polk Co.	Image pg. A18
	Melton Jim	R. L. Polk Co.	Image pg. A18
1990	Melton Jim	R. L. Polk Co.	Image pg. A28
	Lamke Scott	R. L. Polk Co.	Image pg. A28
	Vacant	R. L. Polk Co.	Image pg. A28
	Shoaf Brian	R. L. Polk Co.	Image pg. A28
	Apartments	R. L. Polk Co.	Image pg. A28
1985	Montalvo Cynthia	R. L. Polk Co.	Image pg. A35
	Vacant	R. L. Polk Co.	Image pg. A35
	Vacant	R. L. Polk Co.	Image pg. A35
1980	Gew ecki Earle	R. L. Polk Co.	Image pg. A44
	Vacant Vlademar Matthew	R. L. Polk Co.	Image pg. A44

FINDINGS

Year	Uses	Source	
1980	Samson Bertha A Mrs	R. L. Polk Co.	Image pg. A44
1975	Gewecki Earle	R. L. Polk Co.	Image pg. A53
	Samson Bertha A Mrs	R. L. Polk Co.	Image pg. A53
	Vlademar Matthew	R. L. Polk Co.	Image pg. A53
	Damm Ernest	R. L. Polk Co.	Image pg. A53
	Block Susan F	R. L. Polk Co.	Image pg. A53
	Prince Arlene G Mrs	R. L. Polk Co.	Image pg. A53
1965	SAMSON GEO A	R. L. Polk Co.	Image pg. A67
	VLADEMAR MATTHEW	R. L. Polk Co.	Image pg. A67
	HOLMES CARL R	R. L. Polk Co.	Image pg. A67
1961	Samson Geo A	R. L. Polk Co.	Image pg. A75
	Vlademar Matthew	R. L. Polk Co.	Image pg. A75
	Pickens A E	R. L. Polk Co.	Image pg. A75
1956	Samson Geo A	R. L. Polk Co.	Image pg. A82
1951	Shipman David E	R. L. Polk Co.	Image pg. A90
	Samson Geo A	R. L. Polk Co.	Image pg. A90
1946	Samson Miriam B	R. L. Polk Co.	Image pg. A97
1941	Shipman David E	R. L. Polk Co.	Image pg. A105
	Samson Geo A	R. L. Polk Co.	Image pg. A105
1936	Samson Lizzie B Mrs	R. L. Polk Co.	Image pg. A113
1931	Samson Eliz Mrs	R. L. Polk Co.	Image pg. A120
1926	C H Samson	R. L. Polk Co.	Image pg. A126
1915	C H Samson	Omaha Directory Co.	Image pg. A133

1337 30TH AVE S

Year	Uses	Source	
1995	Schaefer Wilmer A	R. L. Polk Co.	Image pg. A18
	Hawkins James C	R. L. Polk Co.	Image pg. A18
1990	Schaefer Wilmer A	R. L. Polk Co.	Image pg. A28
	Hawkins James	R. L. Polk Co.	Image pg. A28
	Upper Vacant	R. L. Polk Co.	Image pg. A28
	LowerKirby Darlene	R. L. Polk Co.	Image pg. A28
	LowerKirby Darlene	R. L. Polk Co.	Image pg. A28

FINDINGS

Year	Uses	Source	
1990	LowerKirby Darlene	R. L. Polk Co.	Image pg. A28
1985	FL Soto Ponce	R. L. Polk Co.	Image pg. A35
	Upper Raven Joseph M	R. L. Polk Co.	Image pg. A35
	Beckwith Ronald D	R. L. Polk Co.	Image pg. A35
	Schaefer Wilmer A	R. L. Polk Co.	Image pg. A35
1980	Schaefer Wilmer A	R. L. Polk Co.	Image pg. A44
1975	Schaefer Wilmer A	R. L. Polk Co.	Image pg. A53
1965	SCHAEFER WILMER A	R. L. Polk Co.	Image pg. A67
	PENTON LE ROY C	R. L. Polk Co.	Image pg. A67
	BSMT WHITMAR DALE	R. L. Polk Co.	Image pg. A67
1961	Schaefer Wilmer A	R. L. Polk Co.	Image pg. A75
	bsmt Vacant	R. L. Polk Co.	Image pg. A75
1956	Vander Stoep John	R. L. Polk Co.	Image pg. A82
1951	Vander Stolp John R	R. L. Polk Co.	Image pg. A90
1946	De Laterre Lucille E Mrs	R. L. Polk Co.	Image pg. A97
1941	Vander Stolp John R	R. L. Polk Co.	Image pg. A105
1936	Stolinski Clarence T	R. L. Polk Co.	Image pg. A113
1931	Wilson Donald P	R. L. Polk Co.	Image pg. A120
1926	W M Ellsworth	R. L. Polk Co.	Image pg. A126
1915	W J Brown	Omaha Directory Co.	Image pg. A133

1339 30TH AVE S

Year	Uses	Source	
1980	Kone Edw C	R. L. Polk Co.	Image pg. A44
1965	VACANT	R. L. Polk Co.	Image pg. A67
1951	Vacant	R. L. Polk Co.	Image pg. A90
1941	Vacant	R. L. Polk Co.	Image pg. A105

1340 30TH AVE S

Year	Uses	Source	
1995	UPPER LOWER Not Verified 2 Apts	R. L. Polk Co.	Image pg. A18
1980	Layton Claire	R. L. Polk Co.	Image pg. A44
1975	Shigley Richd T	R. L. Polk Co.	Image pg. A53
	Johnson Della E Mrs	R. L. Polk Co.	Image pg. A53

FINDINGS

Year	Uses	Source	
1965	HALLGREN MONA MRS	R. L. Polk Co.	Image pg. A67
	JOHNSON MALCOLM E	R. L. Polk Co.	Image pg. A67
1961	Blaylock Elmer A	R. L. Polk Co.	Image pg. A75
	Johnson Malcolm E	R. L. Polk Co.	Image pg. A75
1956	Leasenby Adella E	R. L. Polk Co.	Image pg. A82
	Blaylock Elmer A	R. L. Polk Co.	Image pg. A82
1951	Johnson Harold L	R. L. Polk Co.	Image pg. A90
1946	Eiler i Carl	R. L. Polk Co.	Image pg. A97
1941	Johnson Harold L	R. L. Polk Co.	Image pg. A105
1936	Rader Vern W	R. L. Polk Co.	Image pg. A113
1931	Ulfers Adolph	R. L. Polk Co.	Image pg. A120
1926	Alex Stock	R. L. Polk Co.	Image pg. A126
1915	C H Weeks	Omaha Directory Co.	Image pg. A133

HARRIS

2955 HARRIS

Year	Uses	Source	
1936	Distefano Carmelo	R. L. Polk Co.	Image pg. A114
1931	Distefano Carmelo	R. L. Polk Co.	Image pg. A121
1915	W C Smyth	Omaha Directory Co.	Image pg. A134

2956 HARRIS

Year	Uses	Source	
1936	Parrott Jennie M Mrs	R. L. Polk Co.	Image pg. A114
1931	Parrott Jennie M Mrs	R. L. Polk Co.	Image pg. A121
1915	J J Parrott	Omaha Directory Co.	Image pg. A134

2959 HARRIS

Year	Uses	Source	
1936	Hanna Margt E	R. L. Polk Co.	Image pg. A114
1931	Hanna Margt	R. L. Polk Co.	Image pg. A121
1915	Anton Thomsen	Omaha Directory Co.	Image pg. A134

FINDINGS

2960 HARRIS

Year	Uses	Source	
1936	Ganz Jennie Mrs	R. L. Polk Co.	Image pg. A114
	Ganz Victor M	R. L. Polk Co.	Image pg. A114
1931	Ganz Victor M	R. L. Polk Co.	Image pg. A121
1915	Chas Schlank	Omaha Directory Co.	Image pg. A134

2961 HARRIS

Year	Uses	Source	
1936	Hofmann Gustav H	R. L. Polk Co.	Image pg. A114
1931	Hoffman Gustav H	R. L. Polk Co.	Image pg. A121
1915	H C Samuelson	Omaha Directory Co.	Image pg. A134

2962 HARRIS

Year	Uses	Source	
1936	Albright Sherw ood L	R. L. Polk Co.	Image pg. A114
1931	Allbright Sherw ood L	R. L. Polk Co.	Image pg. A121
1915	Mrs N E Willard	Omaha Directory Co.	Image pg. A134

2963 HARRIS

Year	Uses	Source	
1936	Tiffany Ralplh A	R. L. Polk Co.	Image pg. A114
1931	Tiffany Ralph A	R. L. Polk Co.	Image pg. A121
1915	Mrs V G Dyball	Omaha Directory Co.	Image pg. A134

2964 HARRIS

Year	Uses	Source	
1936	Harms Ernest A	R. L. Polk Co.	Image pg. A114
1931	Harms Ernest A	R. L. Polk Co.	Image pg. A121
1915	E L Dunn	Omaha Directory Co.	Image pg. A134

2965 HARRIS

Year	Uses	Source	
1936	OBrien Jas P jr	R. L. Polk Co.	Image pg. A114
1931	Savage Frank M	R. L. Polk Co.	Image pg. A121
1915	G H Hintze	Omaha Directory Co.	Image pg. A134

Year	Uses	Source	
1915	Mrs C M Fitzgerald	Omaha Directory Co.	Image pg. A134

2966 HARRIS

Year	Uses	Source	
1936	Halmes Annie Mrs	R. L. Polk Co.	Image pg. A114
1931	Halmes Anna Mrs	R. L. Polk Co.	Image pg. A121
1915	Adolph Brow n	Omaha Directory Co.	Image pg. A134

2967 HARRIS

Year	Uses	Source	
1936	Olsen Chas E	R. L. Polk Co.	Image pg. A114
1931	Mauck Wm T	R. L. Polk Co.	Image pg. A121
1915	H B Armsted	Omaha Directory Co.	Image pg. A134

2968 HARRIS

Year	Uses	Source	
1936	Hryse Eug A	R. L. Polk Co.	Image pg. A114
1931	Hryse Eug	R. L. Polk Co.	Image pg. A121
1915	Rev J F Young	Omaha Directory Co.	Image pg. A134

2969 HARRIS

Year	Uses	Source	
1936	Mitchell Merrill D	R. L. Polk Co.	Image pg. A114
1931	Schneider Robt P	R. L. Polk Co.	Image pg. A121
1915	Charlotte Lovely	Omaha Directory Co.	Image pg. A134

HARRIS ST

2955 HARRIS ST

Year	Uses	Source	
2014	OCCUPANT UNKNOWN	Cole Information Services	
2009	COURTNEY FLOYD	Cole Information Services	
2007	Jennum Courtney J n	Polk City Directories	Image pg. A4
2001	Walenz Brenda	Equifax (Polk)	Image pg. A11
1999	NICOLE RUPE	Cole Information Services	
1990	Cain Manford M	R. L. Polk Co.	Image pg. A29

FINDINGS

Year	Uses	Source	
1985	Cain Manford M B	R. L. Polk Co.	Image pg. A36
1980	Cain Manford M	R. L. Polk Co.	Image pg. A45
1975	Cain Manford M	R. L. Polk Co.	Image pg. A54
1970	CAIN MANFORD M	R. L. Polk Co.	Image pg. A59
1965	CAIN MANFORD M	R. L. Polk Co.	Image pg. A68
1961	Cain Manford M	R. L. Polk Co.	Image pg. A76
1956	Leach Horace E	R. L. Polk Co.	Image pg. A83
1951	Hunter Cleo E	R. L. Polk Co.	Image pg. A91
1946	Peterson Ethel W Mrs	R. L. Polk Co.	Image pg. A98
1941	Hunter Cleo E	R. L. Polk Co.	Image pg. A106
1926	S C Johnson	R. L. Polk Co.	Image pg. A127

2956 HARRIS ST

Year	Uses	Source	
2017	TAMMY WALKER	Cole Information Services	
	WILLIAM WELSCH	Cole Information Services	
	LISA DICKERSON	Cole Information Services	
	JESUS AGUILLON	Cole Information Services	
2014	JESUS AGUILLON	Cole Information Services	
	TAMMY WALKER	Cole Information Services	
2009	TAMMY WALKER	Cole Information Services	
	WILLIAM WELSCH	Cole Information Services	
	JESUS AGUILLON	Cole Information Services	
2007	Aguillon Jesus R g	Polk City Directories	Image pg. A4
	Welsch William E E	Polk City Directories	Image pg. A4
	Walker Tammy Lz J	Polk City Directories	Image pg. A4
2004	RICHARD GIRON	Cole Information Services	
	TAMMY WALKER	Cole Information Services	
	WILLIAM WELSCH	Cole Information Services	
	JESUS AGUILLON	Cole Information Services	
2001	Msrtinez Juanita M M	Equifax (Polk)	Image pg. A11
	DWalker Tammy	Equifax (Polk)	Image pg. A11
	Welsch William E	Equifax (Polk)	Image pg. A11

FINDINGS

Year	Uses	Source	
2001	Not Verified	Equifax (Polk)	Image pg. A11
	Schepker Roger W	Equifax (Polk)	Image pg. A11
	Schepker John W	Equifax (Polk)	Image pg. A11
1999	WILLIAM WELSCH	Cole Information Services	
	ROGER SCHEPKER	Cole Information Services	
1995	Schepker Roger	R. L. Polk Co.	Image pg. A22
1990	No Return	R. L. Polk Co.	Image pg. A29
1985	Apartments	R. L. Polk Co.	Image pg. A36
	Meyer Austin C	R. L. Polk Co.	Image pg. A36
	Vacant	R. L. Polk Co.	Image pg. A36
	Vacant	R. L. Polk Co.	Image pg. A36
	Vacant	R. L. Polk Co.	Image pg. A36
1980	Apartments	R. L. Polk Co.	Image pg. A45
	Cleveland Ben	R. L. Polk Co.	Image pg. A45
	Churchill Konda	R. L. Polk Co.	Image pg. A45
	Williams Christin	R. L. Polk Co.	Image pg. A45
	Spencer Dianna	R. L. Polk Co.	Image pg. A45
1975	Apartments	R. L. Polk Co.	Image pg. A54
	Mentis Regina	R. L. Polk Co.	Image pg. A54
	Churchill Kinda	R. L. Polk Co.	Image pg. A54
	Eichler Mary	R. L. Polk Co.	Image pg. A54
	Vacant	R. L. Polk Co.	Image pg. A54
1970	FREEOUF PATRIC	R. L. Polk Co.	Image pg. A59
	BRINKMAN TERESA HARTUNG FRED W JR	R. L. Polk Co.	Image pg. A59
	DICKHART MADELEINE MRS	R. L. Polk Co.	Image pg. A59
1965	HARTUNG FRED W JR	R. L. Polk Co.	Image pg. A68
	KINNISON LILITH B	R. L. Polk Co.	Image pg. A68
	BSMT DIETRICH JOAN	R. L. Polk Co.	Image pg. A68
1961	Burke Thos F	R. L. Polk Co.	Image pg. A76
	Vanous Edw	R. L. Polk Co.	Image pg. A76
1956	Burke Thos F	R. L. Polk Co.	Image pg. A83
1951	Burke Francis L	R. L. Polk Co.	Image pg. A91

FINDINGS

Year	Uses	Source	
1946	Parrott Jennie M Mrs	R. L. Polk Co.	Image pg. A98
1941	Burke Francis L	R. L. Polk Co.	Image pg. A106
1926	Mrs J M Parrott	R. L. Polk Co.	Image pg. A127

2959 HARRIS ST

Year	Uses	Source	
2017	CASEY ELSASSER	Cole Information Services	
2014	CATHERINE FRANGENBERG	Cole Information Services	
2009	ROSANNA FRANGENBERG	Cole Information Services	
2007	Frangenberg Rosanna C	Polk City Directories	Image pg. A4
	Frangenberg Dorothy E 23 a	Polk City Directories	Image pg. A4
2004	MARY FRANGENBERG	Cole Information Services	
2001	Frangenberg Mary E	Equifax (Polk)	Image pg. A11
1999	MARY FRANGENBERG	Cole Information Services	
1995	Frangenberg Mary E	R. L. Polk Co.	Image pg. A22
	Stoll Mark C	R. L. Polk Co.	Image pg. A22
	Frangenberg Dorothy	R. L. Polk Co.	Image pg. A22
	Frangenberg Catherine	R. L. Polk Co.	Image pg. A22
	Frangenberg Rosanna C	R. L. Polk Co.	Image pg. A22
1994	FRANGENBERG, MARY	Cole Information Services	
1990	Frangenberg Rosanna C	R. L. Polk Co.	Image pg. A29
1985	Frangenberg Rosanna C B	R. L. Polk Co.	Image pg. A36
1980	Vessadini Pete	R. L. Polk Co.	Image pg. A45
1975	Vessadini Pete	R. L. Polk Co.	Image pg. A54
1970	VESSADINI PETER	R. L. Polk Co.	Image pg. A59
1965	VESSADINI PETE	R. L. Polk Co.	Image pg. A68
1961	Bessadini Pete	R. L. Polk Co.	Image pg. A76
1956	Vessadini Pete	R. L. Polk Co.	Image pg. A83
1951	Vessadini Pete	R. L. Polk Co.	Image pg. A91
1946	Pounds Velzora F Mrs	R. L. Polk Co.	Image pg. A98
1941	Vessadini Pete	R. L. Polk Co.	Image pg. A106
1926	Margt Hanna	R. L. Polk Co.	Image pg. A127

FINDINGS

2960 HARRIS ST

Year	Uses	Source	
2017	ERIN BRAGG	Cole Information Services	
2014	ERIN BRAGG	Cole Information Services	
2009	OCCUPANT UNKNOWN	Cole Information Services	
2007	No Current Listing	Polk City Directories	Image pg. A4
2004	DOUGLAS HOGGATT	Cole Information Services	
2001	Not Verified	Equifax (Polk)	Image pg. A11
1999	SCOTT SCHOENE	Cole Information Services	
1990	Molnar Cathy S	R. L. Polk Co.	Image pg. A29
1985	Henderson Collette R	R. L. Polk Co.	Image pg. A36
1980	Conner Marv	R. L. Polk Co.	Image pg. A45
1975	Hansen Donald W	R. L. Polk Co.	Image pg. A54
1970	MC DONNELL JAMES D	R. L. Polk Co.	Image pg. A59
1965	SCHMIDT VERNOEL C	R. L. Polk Co.	Image pg. A68
1961	Michaelsen Roland T	R. L. Polk Co.	Image pg. A76
1956	Raaun Carroll F	R. L. Polk Co.	Image pg. A83
1951	Arnot Kenneth E	R. L. Polk Co.	Image pg. A91
1946	Arnot Kenneth E	R. L. Polk Co.	Image pg. A98
1941	Arnot Kenneth E	R. L. Polk Co.	Image pg. A106
1926	Emil Ganz	R. L. Polk Co.	Image pg. A127

2961 HARRIS ST

Year	Uses	Source	
2017	TRAVIS TALLMAN	Cole Information Services	
2014	ROBERT TAYLOR	Cole Information Services	
2009	OCCUPANT UNKNOWN	Cole Information Services	
2007	Taylor Robert N A	Polk City Directories	Image pg. A4
	Taylor April	Polk City Directories	Image pg. A4
2004	ROBERT TAYLOR	Cole Information Services	
2001	DTaylor Robert N	Equifax (Polk)	Image pg. A11
1995	Taylor Robert N	R. L. Polk Co.	Image pg. A22
	Straw Rick	R. L. Polk Co.	Image pg. A22
1994	TAYLOR, ROBERT N	Cole Information Services	

FINDINGS

Year	Uses	Source	
1990	UpstairsPalenski David A	R. L. Polk Co.	Image pg. A29
	Taylor Robt N	R. L. Polk Co.	Image pg. A29
1985	Hart Leonard R	R. L. Polk Co.	Image pg. A36
	Kraft Steven P	R. L. Polk Co.	Image pg. A36
1980	Jacobsen Wavne	R. L. Polk Co.	Image pg. A45
	Schurr Lydia A Mrs	R. L. Polk Co.	Image pg. A45
1975	Schurr Lydia A	R. L. Polk Co.	Image pg. A54
	Podrouzek Wm J	R. L. Polk Co.	Image pg. A55
	Jacobsen Wayne	R. L. Polk Co.	Image pg. A55
1970	SCHURR LYDIA A	R. L. Polk Co.	Image pg. A59
	JACOBSEN WAYNE	R. L. Polk Co.	Image pg. A59
1965	SCHURR LYDIA A	R. L. Polk Co.	Image pg. A68
1961	Schurr Lydia A	R. L. Polk Co.	Image pg. A76
1956	Vacant	R. L. Polk Co.	Image pg. A83
1951	Hofmann Gustav H	R. L. Polk Co.	Image pg. A91
1946	Hofmann Gustav H	R. L. Polk Co.	Image pg. A98
1941	Hofmann Gustav H	R. L. Polk Co.	Image pg. A106
1926	T J Garvey	R. L. Polk Co.	Image pg. A127

2962 HARRIS ST

Year	Uses	Source	
2017	SHERRI GEERDES	Cole Information Services	
2014	SHERRI GEERDES	Cole Information Services	
2009	SHERRI GEERDES	Cole Information Services	
2007	Geerdes Sherri S 20 A	Polk City Directories	Image pg. A4
2004	SHERRI GEERDES	Cole Information Services	
	SOLBAKKEN	Cole Information Services	
2001	Geerdes Sheri	Equifax (Polk)	Image pg. A11
1999	SHERRI GEERDES	Cole Information Services	
1995	Not Verified	R. L. Polk Co.	Image pg. A22
1994	GEERDES, SHERRI	Cole Information Services	
1990	Kemper Mark K	R. L. Polk Co.	Image pg. A29
1985	Hew itft D K B	R. L. Polk Co.	Image pg. A36

FINDINGS

Year	Uses	Source	
1980	Hayes Robt J	R. L. Polk Co.	Image pg. A45
1975	Reinking Dennis L	R. L. Polk Co.	Image pg. A55
1970	ALBRIGHT SHERWOOD L	R. L. Polk Co.	Image pg. A59
1965	ALBRIGHT SHERWOOD L	R. L. Polk Co.	Image pg. A68
1961	Albright Sherw ood L	R. L. Polk Co.	Image pg. A76
1956	Albright Sherw ood L	R. L. Polk Co.	Image pg. A83
1951	Albright Sherw ood L	R. L. Polk Co.	Image pg. A91
1946	Albright Sherw ood L	R. L. Polk Co.	Image pg. A98
1941	Albright Sherw ood L	R. L. Polk Co.	Image pg. A106
1926	S L Albright	R. L. Polk Co.	Image pg. A127

2963 HARRIS ST

Year	Uses	Source	
2017	KHALID MOHAMED	Cole Information Services	
2014	KHALID MOHAMED	Cole Information Services	
2009	MARGARET PAUL	Cole Information Services	
2007	No Current Listing	Polk City Directories	Image pg. A4
2004	CLARISSA CARRILLO	Cole Information Services	
2001	Percy Clarissa D El	Equifax (Polk)	Image pg. A11
	Carrillo Clarissa	Equifax (Polk)	Image pg. A11
1999	OCCUPANT UNKNOWN	Cole Information Services	
1995	RIVER CITY TREE EXPERT CO	R. L. Polk Co.	Image pg. A22
	Lee Robert E & Patricia A	R. L. Polk Co.	Image pg. A22
1994	LEE, ROBERT E	Cole Information Services	
1990	Lee Robt E	R. L. Polk Co.	Image pg. A29
1985	Lee Robt E B	R. L. Polk Co.	Image pg. A36
1980	Lee Robt E	R. L. Polk Co.	Image pg. A45
1975	Lee Robt E	R. L. Polk Co.	Image pg. A55
1970	TIFFANY IDA 0 MRS	R. L. Polk Co.	Image pg. A59
1965	TIFFINANY IDA 0 MRS	R. L. Polk Co.	Image pg. A68
1961	Tiffany Ralph A	R. L. Polk Co.	Image pg. A76
1956	Tiffany Ralph A	R. L. Polk Co.	Image pg. A83
1951	Tiffany Ralph A	R. L. Polk Co.	Image pg. A91

FINDINGS

Year	Uses	Source	
1946	Tiffany Ralph A	R. L. Polk Co.	Image pg. A98
1941	Tiffany Ralph A	R. L. Polk Co.	Image pg. A106
1926	R A Tiffany	R. L. Polk Co.	Image pg. A127

2964 HARRIS ST

Year	Uses	Source	
2014	OCCUPANT UNKNOWN	Cole Information Services	
2009	JUAN TOLEDO	Cole Information Services	
2007	Toledo Juan P MA	Polk City Directories	Image pg. A4
2004	OCCUPANT UNKNOWN	Cole Information Services	
2001	Hatfield Marsha	Equifax (Polk)	Image pg. A11
	Morrissey Barney A M	Equifax (Polk)	Image pg. A11
	Morrissey Marsha M	Equifax (Polk)	Image pg. A11
1999	MARSHA HATFIELD	Cole Information Services	
1995	Hatfield Marsha M	R. L. Polk Co.	Image pg. A22
1994	HATFIELD, MARSHA	Cole Information Services	
1990	Hatfield Jas	R. L. Polk Co.	Image pg. A29
1985	Hatfield Jas B	R. L. Polk Co.	Image pg. A36
1980	Drake Danl A	R. L. Polk Co.	Image pg. A45
1975	Harris Mich	R. L. Polk Co.	Image pg. A55
	Reinken Denny	R. L. Polk Co.	Image pg. A55
1970	STURBAUM FRANCIS J	R. L. Polk Co.	Image pg. A59
	FOSTER BARBARA J	R. L. Polk Co.	Image pg. A59
1965	STURBAUM FRANCIS J	R. L. Polk Co.	Image pg. A68
	FOSTER BARBARA J	R. L. Polk Co.	Image pg. A68
1961	Sturbaum Francis J	R. L. Polk Co.	Image pg. A76
1956	Sturbaum Francis J	R. L. Polk Co.	Image pg. A83
1951	Kopfle Jas F	R. L. Polk Co.	Image pg. A91
1946	Weberg Leora V Mrs	R. L. Polk Co.	Image pg. A98
1941	Kopfle Jas F	R. L. Polk Co.	Image pg. A106
1926	E A Harms	R. L. Polk Co.	Image pg. A127

FINDINGS

2965 HARRIS ST

Year	Uses	Source	
2017	NATHAN KIRKMAN	Cole Information Services	
2014	MARIANNE BOURQUE	Cole Information Services	
2009	MARIANNE BOURQUE	Cole Information Services	
2007	Bourque Marianne D E 4 a	Polk City Directories	Image pg. A4
2001	Hemsley Paul	Equifax (Polk)	Image pg. A11
	Bourque Marianne D	Equifax (Polk)	Image pg. A11
1999	PAUL HEMSLEY	Cole Information Services	
1995	Not Verified	R. L. Polk Co.	Image pg. A22
1990	Bourquie Marianne	R. L. Polk Co.	Image pg. A29
1985	Kirk Bill	R. L. Polk Co.	Image pg. A36
1980	Andra Anna Mrs	R. L. Polk Co.	Image pg. A45
1975	Andra Anna Mrs	R. L. Polk Co.	Image pg. A55
1970	ANDRA ANNA MRS	R. L. Polk Co.	Image pg. A59
1965	ANDRA ANNA MRS	R. L. Polk Co.	Image pg. A68
1961	Andra Anna Mrs	R. L. Polk Co.	Image pg. A76
1956	Andra Anna Mrs	R. L. Polk Co.	Image pg. A83
1951	Andre Anna M Mrs	R. L. Polk Co.	Image pg. A91
1946	Stockwell Clifford	R. L. Polk Co.	Image pg. A98
1941	Andre Anna M Mrs	R. L. Polk Co.	Image pg. A106
1926	Frank Savage	R. L. Polk Co.	Image pg. A127

2966 HARRIS ST

Year	Uses	Source	
2017	SHAWNA HOFFMAN	Cole Information Services	
2014	SETH HOFFMAN	Cole Information Services	
2009	KERRI SWEETEN	Cole Information Services	
2007	Sweeten Kerri	Polk City Directories	Image pg. A4
2004	KERRI SWEETEN	Cole Information Services	
2001	Port Michelle F	Equifax (Polk)	Image pg. A11
	Port Lisa M	Equifax (Polk)	Image pg. A11
1999	MICHAEL PORT	Cole Information Services	
1995	Vampola John R & Patricia C	R. L. Polk Co.	Image pg. A22

FINDINGS

Year	Uses	Source	
1994	VAMPOLA, JOHN R	Cole Information Services	
1990	Vampola John R	R. L. Polk Co.	Image pg. A29
1985	Vampola John R B	R. L. Polk Co.	Image pg. A36
1980	Vampola John R	R. L. Polk Co.	Image pg. A45
	Cushing Agnes M Mrs	R. L. Polk Co.	Image pg. A45
	Cushing Colleen M	R. L. Polk Co.	Image pg. A45
1975	Vampola John R	R. L. Polk Co.	Image pg. A55
1970	HALMES MARY H	R. L. Polk Co.	Image pg. A59
1965	HALMES MARY H	R. L. Polk Co.	Image pg. A68
1961	Halmes Mary H	R. L. Polk Co.	Image pg. A76
1956	Halmes Mary H	R. L. Polk Co.	Image pg. A83
1951	Holmes Mary H	R. L. Polk Co.	Image pg. A91
1946	Holmes Mary H	R. L. Polk Co.	Image pg. A98
1941	Holmes Mary H	R. L. Polk Co.	Image pg. A106
1926	Nicholas Holmes	R. L. Polk Co.	Image pg. A127

2967 HARRIS ST

Year	Uses	Source	
2014	MARYA LACY	Cole Information Services	
2009	MARCUS JACKSON	Cole Information Services	
	ANA VENTURA	Cole Information Services	
2007	Jackson Marcus A m	Polk City Directories	Image pg. A4
	Taylor April	Polk City Directories	Image pg. A4
2004	JUAN REYNA	Cole Information Services	
	NATAN SHABAT	Cole Information Services	
2001	1 Not Verified	Equifax (Polk)	Image pg. A11
1999	JAMES MCFARLAND	Cole Information Services	
	PAUL HERBST	Cole Information Services	
	L FERRIS	Cole Information Services	
1995	Apartments	R. L. Polk Co.	Image pg. A22
	Herbst Paul	R. L. Polk Co.	Image pg. A22
1994	HERBST, PAUL	Cole Information Services	
1990	Apartments	R. L. Polk Co.	Image pg. A29

FINDINGS

Year	Uses	Source	
1990	Thompson Gary M	R. L. Polk Co.	Image pg. A29
	Shehaw Linda J	R. L. Polk Co.	Image pg. A29
1985	Apartments	R. L. Polk Co.	Image pg. A36
	La Mer Judith	R. L. Polk Co.	Image pg. A36
	Vacant	R. L. Polk Co.	Image pg. A36
1975	Cuahing Agnes M Mrs	R. L. Polk Co.	Image pg. A55
	Daly Edw B	R. L. Polk Co.	Image pg. A55
1970	SCARPELLO MARGE J MRS	R. L. Polk Co.	Image pg. A59
	BOESCH TERRENCE R	R. L. Polk Co.	Image pg. A59
1965	HURST CLAIRE E	R. L. Polk Co.	Image pg. A68
	PRAI LEWIS A	R. L. Polk Co.	Image pg. A68
1961	Hurst Claire E	R. L. Polk Co.	Image pg. A76
	Prai Lew is A	R. L. Polk Co.	Image pg. A76
1956	Hurst Claire	R. L. Polk Co.	Image pg. A83
1951	Hurst Emma Mrs	R. L. Polk Co.	Image pg. A91
1946	Uldin Stan S	R. L. Polk Co.	Image pg. A98
	Davis Lloyd P	R. L. Polk Co.	Image pg. A98
1941	Hurst Emma Mrs	R. L. Polk Co.	Image pg. A106
1926	Mrs E K Felch	R. L. Polk Co.	Image pg. A127
	T B Peterson	R. L. Polk Co.	Image pg. A127

2968 HARRIS ST

Year	Uses	Source	
2017	MANUEL CARMONA	Cole Information Services	
2014	MANUEL CARMONA	Cole Information Services	
2007	Cleveland John K Jr & Jennifer M	Polk City Directories	Image pg. A4
2004	PERK AVENUE	Cole Information Services	
	JOHN CLEVELAND	Cole Information Services	
2001	Cleveland John K Jr	Equifax (Polk)	Image pg. A11
	Jennifer	Equifax (Polk)	Image pg. A11
1999	JOHN CLEVELAND	Cole Information Services	
1995	Anest Pete J & Anna H	R. L. Polk Co.	Image pg. A22
	Anest James P	R. L. Polk Co.	Image pg. A22

FINDINGS

Year	Uses	Source	
1994	ANEST, PETE J	Cole Information Services	
1990	Anest Pete J	R. L. Polk Co.	Image pg. A29
1985	Anest Pete J B	R. L. Polk Co.	Image pg. A36
1980	Anest Pete J	R. L. Polk Co.	Image pg. A45
1975	Anest Pete J	R. L. Polk Co.	Image pg. A55
1970	ANEST PETE J	R. L. Polk Co.	Image pg. A59
1965	ANEST PETE J	R. L. Polk Co.	Image pg. A68
1961	Anest Peter JO	R. L. Polk Co.	Image pg. A76
	Karos Gus	R. L. Polk Co.	Image pg. A76
1956	Elipoula Theodore A	R. L. Polk Co.	Image pg. A83
1951	Hyrse Eug A	R. L. Polk Co.	Image pg. A91
1946	Hryse Eug A	R. L. Polk Co.	Image pg. A98
1941	Hyrse Eug A	R. L. Polk Co.	Image pg. A106
1926	L C Bull	R. L. Polk Co.	Image pg. A127

2969 HARRIS ST

Year	Uses	Source	
2014	SULENA SHRESTHA	Cole Information Services	
2009	MICHAEL ESPINOZA	Cole Information Services	
	VICKY CARLSON	Cole Information Services	
2007	No Current Listing	Polk City Directories	Image pg. A4
2004	BRENDA VILLAREAL	Cole Information Services	
	JOHN CARABAJAL	Cole Information Services	
2001	2 3 Not Verified 2 Apts	Equifax (Polk)	Image pg. A11
	2 3 Not Verified 2 Apts	Equifax (Polk)	Image pg. A11
	Mc Cart T	Equifax (Polk)	Image pg. A11
1999	JAVIER ENRIQUEZ	Cole Information Services	
	CELESTE BARTLETT	Cole Information Services	
1995	Not Verified	R. L. Polk Co.	Image pg. A22
	Apartments	R. L. Polk Co.	Image pg. A22
1990	Apartments	R. L. Polk Co.	Image pg. A29
	Stuart June A	R. L. Polk Co.	Image pg. A29
	Smith Ollie	R. L. Polk Co.	Image pg. A29

FINDINGS

Year	Uses	Source	
1985	New man Debra K	R. L. Polk Co.	Image pg. A36
	OLson Vickie	R. L. Polk Co.	Image pg. A36
	Low er 2 Vacant	R. L. Polk Co.	Image pg. A36
	Apartments	R. L. Polk Co.	Image pg. A36
	Estrada Lynn N	R. L. Polk Co.	Image pg. A36
1980	Mc Donnell James D	R. L. Polk Co.	Image pg. A45
1975	Mc Donnell James	R. L. Polk Co.	Image pg. A55
	Spoering Florence	R. L. Polk Co.	Image pg. A55
1970	SPOERING FLORENCE S	R. L. Polk Co.	Image pg. A59
1965	MC DONNELL JAMES D	R. L. Polk Co.	Image pg. A68
	VACANT	R. L. Polk Co.	Image pg. A68
1961	Dingle John R	R. L. Polk Co.	Image pg. A76
	Mc Connell Jas D	R. L. Polk Co.	Image pg. A76
1956	contr	R. L. Polk Co.	Image pg. A83
	Dappert Ray 0 0 electrical	R. L. Polk Co.	Image pg. A83
1951	Anderson John	R. L. Polk Co.	Image pg. A91
1946	Davis Myrtle V Mrs	R. L. Polk Co.	Image pg. A98
1941	Anderson John	R. L. Polk Co.	Image pg. A106
1926	Herman Horeis	R. L. Polk Co.	Image pg. A127

N 29TH ST

1310 N 29TH ST

Year	Uses	Source
2017	STARLIGHT CHATEAU	Cole Information Services
	ROYAL VIEW HALL WEDDING CHAPEL	Cole Information Services
2014	STARLIGHT CHATEAU	Cole Information Services
2009	COVENANT LIFE CHURCH INC	Cole Information Services
2004	GUIDING LIGHT CHRSTN DVLPMNT	Cole Information Services
	CORE COMMUNITY	Cole Information Services
	COVENANT LIFE CHURCH INC	Cole Information Services
1999	COVENANT LIFE FELLOWSHIP CHURCH	Cole Information Services
1994	COVENANT LIFE FELLOWSHIP CHR	Cole Information Services

FINDINGS

PARK AVE

1120 PARK AVE

Year	Uses	Source	
1970	APARTMENTS	R. L. Polk Co.	Image pg. A57
	SHUMAN ELEANOR MRS	R. L. Polk Co.	Image pg. A57
	WAGNER LILLIAN M MRS	R. L. Polk Co.	Image pg. A57
	CHAPMAN MARGT	R. L. Polk Co.	Image pg. A57
	STREET CONTINUED	R. L. Polk Co.	Image pg. A57
	WALTERS STEVE	R. L. Polk Co.	Image pg. A57
	VACANT	R. L. Polk Co.	Image pg. A57
	FINNELL DOROTHY	R. L. Polk Co.	Image pg. A57
	UHER AGNES	R. L. Polk Co.	Image pg. A57
	PIKE DOROTHY B	R. L. Polk Co.	Image pg. A57

1121 PARK AVE

Year	Uses	Source	
1970	RILEY PATRICIA B MRS	R. L. Polk Co.	Image pg. A57
	REAR VACANT	R. L. Polk Co.	Image pg. A57
	SANOQUIST SANDRA E	R. L. Polk Co.	Image pg. A57

1122 PARK AVE

Year	Uses	Source	
2017	SEAN BLAKE	Cole Information Services	
	JULIA CARRILLO	Cole Information Services	
	VIRGINIA LINDEMAN	Cole Information Services	
2014	VIRGINIA LINDEMAN	Cole Information Services	
	SEAN BLAKE	Cole Information Services	
	LIZ FITKIN	Cole Information Services	
	TAMMY HAMNER	Cole Information Services	
	KATHERINE GILLESPIE	Cole Information Services	
	PORTIA LOVE	Cole Information Services	
2009	TIMOTHY LINDEMAN	Cole Information Services	
	ROBIN TRIPP	Cole Information Services	
2007	4 Lindeman Virginia	Polk City Directories	Image pg. A1

FINDINGS

Year	Uses	Source	
2007	Bowers Olen M O	Polk City Directories	Image pg. A1
	Bowers Cynthia M	Polk City Directories	Image pg. A1
2004	VIRGINIA LINDEMAN	Cole Information Services	
	OLEN BOWERS	Cole Information Services	
2001	4 6 Not Verified 3 Apts	Equifax (Polk)	Image pg. A12
1999	A CONLEY	Cole Information Services	
	RUBEN GARCIA	Cole Information Services	
1995	SINOS APARTMENTS	R. L. Polk Co.	Image pg. A19
	Hilbers Kimberly D	R. L. Polk Co.	Image pg. A19
	8 Not Verified 2 Apts	R. L. Polk Co.	Image pg. A19
	Conley A	R. L. Polk Co.	Image pg. A19
	Not Verified	R. L. Polk Co.	Image pg. A19
	Snyder Sherryn A	R. L. Polk Co.	Image pg. A19
	Not Verified 2 Hses	R. L. Polk Co.	Image pg. A19
1994	SNYDER, SHERRYN A	Cole Information Services	
	PANIELLO, MARIANO E	Cole Information Services	
1990	Sinos Apartments	R. L. Polk Co.	Image pg. A25
	Sergent Robt C III	R. L. Polk Co.	Image pg. A25
	Lull Betty J	R. L. Polk Co.	Image pg. A25
	Davidson Diane	R. L. Polk Co.	Image pg. A25
	Jones Brian E	R. L. Polk Co.	Image pg. A25
	Storm Ruth	R. L. Polk Co.	Image pg. A25
	Lefoltz Marshell	R. L. Polk Co.	Image pg. A25
1985	Sinos Apartments	R. L. Polk Co.	Image pg. A37
	Storm Ar min J	R. L. Polk Co.	Image pg. A37
	Forbes Darrell D	R. L. Polk Co.	Image pg. A37
	Mikuni Takayuki	R. L. Polk Co.	Image pg. A37
	No Return	R. L. Polk Co.	Image pg. A37
	Abbott Brenda L	R. L. Polk Co.	Image pg. A37
	Orr Wm J Jr	R. L. Polk Co.	Image pg. A37
1980	1122 24 Sinos Apartments	R. L. Polk Co.	Image pg. A41
1975	Steffen Helen	R. L. Polk Co.	Image pg. A49

FINDINGS

Year	Uses	Source	
1975	Hathoot Joseph	R. L. Polk Co.	Image pg. A49
	Vacant	R. L. Polk Co.	Image pg. A49
	Ahern Peter	R. L. Polk Co.	Image pg. A49
	Sinos Apartments	R. L. Polk Co.	Image pg. A49
	Robertson Frieda T Mrs	R. L. Polk Co.	Image pg. A49
	Stephens Helen A Mrs	R. L. Polk Co.	Image pg. A49
1970	SINOS APARTMENTS	R. L. Polk Co.	Image pg. A57
	GRAETZ ISOBEL M MRS	R. L. Polk Co.	Image pg. A57
	STEPHENS HELEN	R. L. Polk Co.	Image pg. A57
	LAPPE LYNETTE M	R. L. Polk Co.	Image pg. A57
	HATHOOT JAMES	R. L. Polk Co.	Image pg. A57
	MILLER EDNA M	R. L. Polk Co.	Image pg. A57
	CASE MURIEL R	R. L. Polk Co.	Image pg. A57
	STREET CONTINUED	R. L. Polk Co.	Image pg. A57
1965	THORVALD APARTMENTS	R. L. Polk Co.	Image pg. A64
	KEMPT CARROL D	R. L. Polk Co.	Image pg. A64
	BUCKLEY CATH K	R. L. Polk Co.	Image pg. A64
	NO RETURN	R. L. Polk Co.	Image pg. A64
	GUNIA GEO L	R. L. Polk Co.	Image pg. A64
	HOLCOMB WM N	R. L. Polk Co.	Image pg. A64
1961	1122 24 Thorvald Apartments	R. L. Polk Co.	Image pg. A71
1956	1122 24 Thorvald Apartments	R. L. Polk Co.	Image pg. A79
1951	1122 24 Thorvald Apts	R. L. Polk Co.	Image pg. A87
1946	1122 24 Thorvald Apts	R. L. Polk Co.	Image pg. A99
1941	1122 24 Thorvald Apts	R. L. Polk Co.	Image pg. A102
1936	Thorvald Apts	R. L. Polk Co.	Image pg. A110
	Olsen Edw M	R. L. Polk Co.	Image pg. A110
	Moberly Howard W	R. L. Polk Co.	Image pg. A110
	Buffett Frank D	R. L. Polk Co.	Image pg. A110
	Shanahan Mary M	R. L. Polk Co.	Image pg. A110
	Steckelberg E J	R. L. Polk Co.	Image pg. A110
	Mealio Wm A	R. L. Polk Co.	Image pg. A110

FINDINGS

Year	Uses	Source	
1936	Wills Jas L	R. L. Polk Co.	Image pg. A110
	Anderson Rose C Mrs	R. L. Polk Co.	Image pg. A110
	Farrell Edw M	R. L. Polk Co.	Image pg. A110
	Ives Howard D	R. L. Polk Co.	Image pg. A110
1931	Doretta Apartments	R. L. Polk Co.	Image pg. A117
	Adler Moritz	R. L. Polk Co.	Image pg. A117
	Mc Hugh Margt E	R. L. Polk Co.	Image pg. A117
	Mc Connell C Clifford	R. L. Polk Co.	Image pg. A117
	Turnell Sami l	R. L. Polk Co.	Image pg. A117
	Canoose Dean	R. L. Polk Co.	Image pg. A117
	Vacant	R. L. Polk Co.	Image pg. A117
	Morrow Wm J	R. L. Polk Co.	Image pg. A117
	Welton Dave C	R. L. Polk Co.	Image pg. A117
	Van Mear Anna Mrs	R. L. Polk Co.	Image pg. A117
	Thorvald Apartments	R. L. Polk Co.	Image pg. A117
	Olsen Edw M	R. L. Polk Co.	Image pg. A117
	Nattinger H Eva Mrs	R. L. Polk Co.	Image pg. A117
	Pickard Hattie	R. L. Polk Co.	Image pg. A117
	Mangan Julia A Mrs	R. L. Polk Co.	Image pg. A117
	Hansen Clifford H	R. L. Polk Co.	Image pg. A117
	James Paul	R. L. Polk Co.	Image pg. A117
	Flaugher Bruce D	R. L. Polk Co.	Image pg. A117
	Andersen Rose C Mrs	R. L. Polk Co.	Image pg. A117
	Child T S	R. L. Polk Co.	Image pg. A117
	Peyton Arlin	R. L. Polk Co.	Image pg. A117
1926	Thorvald Apartments	R. L. Polk Co.	Image pg. A123
	W C Bronson	R. L. Polk Co.	Image pg. A123
	K F Oehler	R. L. Polk Co.	Image pg. A123
	F A Secord	R. L. Polk Co.	Image pg. A123
	R R Grotte	R. L. Polk Co.	Image pg. A123
	F H Schwalengler	R. L. Polk Co.	Image pg. A123
	G F Daley	R. L. Polk Co.	Image pg. A123

FINDINGS

Year	Uses	Source	
1926	Mrs A J Engle	R. L. Polk Co.	Image pg. A123
	L H Cerf	R. L. Polk Co.	Image pg. A123
	Mrs H E Nattinger	R. L. Polk Co.	Image pg. A123

1124 PARK AVE

Year	Uses	Source	
2017	LEONARDA BRACAMONTEZ	Cole Information Services	
	GUSTAVO HERNANDEZ	Cole Information Services	
	GUADALUPE RAMIREZ	Cole Information Services	
	MARTHA VARGAS	Cole Information Services	
2014	LILIAN GUADALUPE	Cole Information Services	
	GUADALUPE RAMIREZ	Cole Information Services	
2009	LUDERMI BERNAL	Cole Information Services	
	E JIMENEZ	Cole Information Services	
2007	Mejia Diego	Polk City Directories	Image pg. A1
	Roque Francisco J	Polk City Directories	Image pg. A1
2004	FRANCISCO ROQUE	Cole Information Services	
	LILIAN GUADALUPE	Cole Information Services	
2001	2 10 Not Verified 3 Apts	Equifax (Polk)	Image pg. A12
	2 10 Not Verified 3 Apts	Equifax (Polk)	Image pg. A12
	Jackson Doris	Equifax (Polk)	Image pg. A12
	Mychackavane Khai	Equifax (Polk)	Image pg. A12
	Walker Kathleen M	Equifax (Polk)	Image pg. A12
	Walker Alan E	Equifax (Polk)	Image pg. A12
	Lopez Marcial	Equifax (Polk)	Image pg. A12
	Lopez Mario	Equifax (Polk)	Image pg. A12
1999	GREGORY OURADA	Cole Information Services	
	MARIO LOPEZ	Cole Information Services	
	DORIS JACKSON	Cole Information Services	
	J FRANCIS	Cole Information Services	
1995	SINOS APARTMENTS	R. L. Polk Co.	Image pg. A19
	Not Verified	R. L. Polk Co.	Image pg. A19
	Not Verified	R. L. Polk Co.	Image pg. A19

FINDINGS

Year	Uses	Source	
1995	Real C	R. L. Polk Co.	Image pg. A19
	Wees Greg A & Coreen M	R. L. Polk Co.	Image pg. A19
1990	Sinos Apartments	R. L. Polk Co.	Image pg. A25
	Akerberg Joane L	R. L. Polk Co.	Image pg. A25
	Paza March K	R. L. Polk Co.	Image pg. A25
	Dw yer Coreen	R. L. Polk Co.	Image pg. A25
	Sertterh Gerold M	R. L. Polk Co.	Image pg. A25
1985	Sinos Apartments	R. L. Polk Co.	Image pg. A37
	Walsh John P	R. L. Polk Co.	Image pg. A37
	Ruther J	R. L. Polk Co.	Image pg. A37
	Kluthe Lori A	R. L. Polk Co.	Image pg. A37
	Barnett John	R. L. Polk Co.	Image pg. A37
1980	1122 24 Sinos Apartments	R. L. Polk Co.	Image pg. A41
	Robertson Frieda T Mrs	R. L. Polk Co.	Image pg. A41
	Lovitt Dale	R. L. Polk Co.	Image pg. A41
	Kepler Susan F Mrs	R. L. Polk Co.	Image pg. A41
	Miller R H	R. L. Polk Co.	Image pg. A41
	Nielsen Wm D	R. L. Polk Co.	Image pg. A41
	Ferry Kevin	R. L. Polk Co.	Image pg. A41
	Sinos Apartments The	R. L. Polk Co.	Image pg. A41
	Shannon Harold	R. L. Polk Co.	Image pg. A41
	Roth J	R. L. Polk Co.	Image pg. A41
	Lash Virginia	R. L. Polk Co.	Image pg. A41
	Brow n Wayne	R. L. Polk Co.	Image pg. A41
1975	Sinos Apartments The	R. L. Polk Co.	Image pg. A49
	Paw ol Leona	R. L. Polk Co.	Image pg. A49
	Ash Grace E Mrs	R. L. Polk Co.	Image pg. A49
	Kammerer Mary F	R. L. Polk Co.	Image pg. A49
	Vacant	R. L. Polk Co.	Image pg. A49
1970	THE SINOS APTS	R. L. Polk Co.	Image pg. A57
	PAWOL ANTON J	R. L. Polk Co.	Image pg. A57
	MILLER KEITH H	R. L. Polk Co.	Image pg. A57

FINDINGS

Year	Uses	Source	
1970	VACANT	R. L. Polk Co.	Image pg. A57
	WHITE SOPHIE E	R. L. Polk Co.	Image pg. A57
1965	THORVALD APTS	R. L. Polk Co.	Image pg. A64
	PAWOL ANTON J	R. L. Polk Co.	Image pg. A64
	OLMSTEAD NELSIE MRS	R. L. Polk Co.	Image pg. A64
	SHIMA ROBT	R. L. Polk Co.	Image pg. A64
	GRAETZ ISABEL M MRS	R. L. Polk Co.	Image pg. A64
	WILKE CLARA M	R. L. Polk Co.	Image pg. A64
1961	1122 24 Thorvald Apartments	R. L. Polk Co.	Image pg. A71
	A partments:	R. L. Polk Co.	Image pg. A71
	Paw ol Anton J	R. L. Polk Co.	Image pg. A71
	Carroll Edw T	R. L. Polk Co.	Image pg. A71
	Thomas Gerald C	R. L. Polk Co.	Image pg. A71
	Dutton Jean Mrs	R. L. Polk Co.	Image pg. A71
	Wilke Clara M	R. L. Polk Co.	Image pg. A71
	Vence Annette C	R. L. Polk Co.	Image pg. A71
	Barney Marie C Mrs	R. L. Polk Co.	Image pg. A71
	Andrew s Frank A	R. L. Polk Co.	Image pg. A71
	Sw isher Phil M	R. L. Polk Co.	Image pg. A71
	Murphy Teresa C Mrs	R. L. Polk Co.	Image pg. A71
1956	1122 24 Thorvald Apartments	R. L. Polk Co.	Image pg. A79
	Pow al Anton J	R. L. Polk Co.	Image pg. A79
	Tracy Julia Mrs	R. L. Polk Co.	Image pg. A79
	Smogye Arvilla Mrs	R. L. Polk Co.	Image pg. A79
	Peterson Edith R Mrs	R. L. Polk Co.	Image pg. A79
	Grockett Grace Mrs	R. L. Polk Co.	Image pg. A79
	Sw isher Philip M	R. L. Polk Co.	Image pg. A79
	David Winifred P	R. L. Polk Co.	Image pg. A79
	Moore Stanard B	R. L. Polk Co.	Image pg. A79
	Mc Intosh Mary E Mrs	R. L. Polk Co.	Image pg. A79
	Murphy Joseph M	R. L. Polk Co.	Image pg. A79
	Street continued	R. L. Polk Co.	Image pg. A79

FINDINGS

Year	Uses	Source	
1951	1122 24 Thorvald Apts	R. L. Polk Co.	Image pg. A87
	Olsen Edni M	R. L. Polk Co.	Image pg. A87
	Moberly Minnie B Mrs	R. L. Polk Co.	Image pg. A87
	Tracy David F	R. L. Polk Co.	Image pg. A87
	How e Georgia	R. L. Polk Co.	Image pg. A87
	Silver Norman	R. L. Polk Co.	Image pg. A87
	Vacant	R. L. Polk Co.	Image pg. A87
	Winchell Ow en L	R. L. Polk Co.	Image pg. A87
	Moore Standard B	R. L. Polk Co.	Image pg. A87
	Nielsen Clifford W	R. L. Polk Co.	Image pg. A87
	Schrader Al H	R. L. Polk Co.	Image pg. A87
1946	Apartments	R. L. Polk Co.	Image pg. A99
	Olsen Edw M	R. L. Polk Co.	Image pg. A99
	Moverly How ard W	R. L. Polk Co.	Image pg. A99
	Tracy David F	R. L. Polk Co.	Image pg. A99
	How e Georgia	R. L. Polk Co.	Image pg. A99
	Schlesselman Harry J	R. L. Polk Co.	Image pg. A99
	Aitchison Robt J	R. L. Polk Co.	Image pg. A99
	Black Orville W	R. L. Polk Co.	Image pg. A99
	Moore Standard B	R. L. Polk Co.	Image pg. A99
	Nielsen Clifford W	R. L. Polk Co.	Image pg. A99
	Graves Morris A	R. L. Polk Co.	Image pg. A99
	1122 24 Thorvald Apts	R. L. Polk Co.	Image pg. A99
1941	1122 24 Thorvald Apts	R. L. Polk Co.	Image pg. A102
	Olsen Edni M	R. L. Polk Co.	Image pg. A102
	Moberly Minnie B Mrs	R. L. Polk Co.	Image pg. A102
	Tracy David F	R. L. Polk Co.	Image pg. A102
	How e Georgia	R. L. Polk Co.	Image pg. A102
	Silver Norman	R. L. Polk Co.	Image pg. A102
	Vacant	R. L. Polk Co.	Image pg. A102
	Winchell Ow en L	R. L. Polk Co.	Image pg. A102
	Moore Standard B	R. L. Polk Co.	Image pg. A102

FINDINGS

Year	Uses	Source	
1941	Nielsen Clifford W	R. L. Polk Co.	Image pg. A102
	Schrader Al H	R. L. Polk Co.	Image pg. A102
1915	The Thorvald	Omaha Directory Co.	Image pg. A130
	1 J L Hutchinsoin	Omaha Directory Co.	Image pg. A130
	2 W H Rhodes	Omaha Directory Co.	Image pg. A130
	3 A C Pow ell	Omaha Directory Co.	Image pg. A130
	4 A L Huff	Omaha Directory Co.	Image pg. A130
	5 C W Tulleys	Omaha Directory Co.	Image pg. A130
	6 B P Angell	Omaha Directory Co.	Image pg. A130
	7 0 E Klapp	Omaha Directory Co.	Image pg. A130
	8 H H Miller	Omaha Directory Co.	Image pg. A130
	9 H C Nicholson	Omaha Directory Co.	Image pg. A130
	10 Vacant	Omaha Directory Co.	Image pg. A130

1125 PARK AVE

Year	Uses	Source	
2014	LUZ PERALTA	Cole Information Services	
2009	DEMETRIO PALMA	Cole Information Services	
2007	No Current Listing	Polk City Directories	Image pg. A1
2004	BEYOND ORDINARY	Cole Information Services	
	OCCUPANT UNKNOWN	Cole Information Services	
2001	Not Verified	Equifax (Polk)	Image pg. A12
1995	Not Verified 2 Hses	R. L. Polk Co.	Image pg. A19
1990	Slothow er Robt G	R. L. Polk Co.	Image pg. A25
1985	Miller Harold H Jr	R. L. Polk Co.	Image pg. A37
1980	Miller Harold H Jr	R. L. Polk Co.	Image pg. A41
1975	Miller Harold H Jr	R. L. Polk Co.	Image pg. A49
1970	MARTINEZ PAUL	R. L. Polk Co.	Image pg. A57

1127 PARK AVE

Year	Uses	Source	
2007	4 Busler Paul	Polk City Directories	Image pg. A1
1995	Not Verified	R. L. Polk Co.	Image pg. A19
	UPPER Not Verified	R. L. Polk Co.	Image pg. A19

FINDINGS

Year	Uses	Source	
1995	Haya Ismail	R. L. Polk Co.	Image pg. A19
1994	HAYA, ISMAIL	Cole Information Services	
1990	equip	R. L. Polk Co.	Image pg. A25
	UpperSteffes Dave	R. L. Polk Co.	Image pg. A25
	Park Avenue Coin Laundry self serv	R. L. Polk Co.	Image pg. A25
	Royal Vending sales & serv laundry	R. L. Polk Co.	Image pg. A25
1985	Royal Vending sales & serv laundryequip	R. L. Polk Co.	Image pg. A37
	Park Avenue Coin Laundry	R. L. Polk Co.	Image pg. A37
1980	Royal Vending sales & serv laundry equip	R. L. Polk Co.	Image pg. A41
	Park Avenue Coin Laundry	R. L. Polk Co.	Image pg. A41
1975	Park Avenue Coin Laundry	R. L. Polk Co.	Image pg. A49
	Royal Vending Co	R. L. Polk Co.	Image pg. A49
1970	PARK AVENUE COIN LAUNDRY	R. L. Polk Co.	Image pg. A57
	ROYAL VENDING CO	R. L. Polk Co.	Image pg. A57
1965	COOPERS MARKET GRO	R. L. Polk Co.	Image pg. A64
	COOPER MARTIN	R. L. Polk Co.	Image pg. A64
1961	Coopers Market gro	R. L. Polk Co.	Image pg. A71
	Cooper Martin	R. L. Polk Co.	Image pg. A71
1956	Red & White Food Stores	R. L. Polk Co.	Image pg. A79
	Cooper Martin	R. L. Polk Co.	Image pg. A79
1951	Cooper Martin 5 gro	R. L. Polk Co.	Image pg. A87
1946	Cooper Martin 5 i gro	R. L. Polk Co.	Image pg. A99
1941	Cooper Martin 5 gro	R. L. Polk Co.	Image pg. A102
1936	Rosenstein Morris gro	R. L. Polk Co.	Image pg. A110
1931	Rosenstein Morris gro	R. L. Polk Co.	Image pg. A117
1926	Morris Rosenstein gro	R. L. Polk Co.	Image pg. A123

1130 PARK AVE

Year	Uses	Source	
2001	Turner Jeffrey F	Equifax (Polk)	Image pg. A12
	Turner Kimberly K	Equifax (Polk)	Image pg. A12

FINDINGS

1133 PARK AVE

Year	Uses	Source	
2017	NICK EVANS	Cole Information Services	
	RAYMOND FORD	Cole Information Services	
	BRADLEY SUGDEN	Cole Information Services	
	RODOLFO FLORES	Cole Information Services	
	ALICIA TUTINI	Cole Information Services	
2014	RAFAEL VALDEZ	Cole Information Services	
	RAYMOND FORD	Cole Information Services	
	RICARDO DIAZ	Cole Information Services	
	GUADALUPE FLORES	Cole Information Services	
	YOANA ROSARIO	Cole Information Services	
2009	RAFAEL VALDEZ	Cole Information Services	
	RICARDO DIAZ	Cole Information Services	
	ANA AMBROSIO	Cole Information Services	
2007	Valdez Rafael R	Polk City Directories	Image pg. A1
	Hernandez Raymundo	Polk City Directories	Image pg. A1
	Hernandez Amelia	Polk City Directories	Image pg. A1
	Diaz Ricardo L OH	Polk City Directories	Image pg. A1
	Diaz Reynaldo	Polk City Directories	Image pg. A1
	Ambrosio Ana M RO	Polk City Directories	Image pg. A1
2004	REYNALD DIAZ	Cole Information Services	
	RAFAEL VALDEZ	Cole Information Services	
	ANA AMBROSIO	Cole Information Services	
2001	Gomez Zuyeyth	Equifax (Polk)	Image pg. A12
	Mayen Margarita G	Equifax (Polk)	Image pg. A12
	Mayen Marcial M	Equifax (Polk)	Image pg. A12
	3 4 Not Verified 2 Apts	Equifax (Polk)	Image pg. A12
	3 4 Not Verified 2 Apts	Equifax (Polk)	Image pg. A12
	Diaz Reynaldo	Equifax (Polk)	Image pg. A12
	Diaz Ricardo L	Equifax (Polk)	Image pg. A12
	Zamora Jose J D	Equifax (Polk)	Image pg. A12
	Zamora Carlos	Equifax (Polk)	Image pg. A12

FINDINGS

Year	Uses	Source	
1999	RICARDO DIAZ	Cole Information Services	
	JOSE GARCIA	Cole Information Services	
	OSVALDO IXTA	Cole Information Services	
	JOSE ZAMORA	Cole Information Services	
1995	TELSTAR APARTMENTS	R. L. Polk Co.	Image pg. A19
	Marr Edward J	R. L. Polk Co.	Image pg. A19
	Snyder Michael L & Cataline M	R. L. Polk Co.	Image pg. A19
	Thai Loi	R. L. Polk Co.	Image pg. A19
	Not Verified	R. L. Polk Co.	Image pg. A19
1994	FIELDS, ANDREA	Cole Information Services	
1990	Telstar Apartments	R. L. Polk Co.	Image pg. A25
	Marr Edw J	R. L. Polk Co.	Image pg. A25
	Mc Nulty Edw B	R. L. Polk Co.	Image pg. A25
	Manlincoln Catalina M	R. L. Polk Co.	Image pg. A25
	Snyder Micheal L	R. L. Polk Co.	Image pg. A25
	Gyuloves	R. L. Polk Co.	Image pg. A25
	Foote Diana L	R. L. Polk Co.	Image pg. A25
	Garcia Jacob B	R. L. Polk Co.	Image pg. A25
1985	1133 35 Telstar Apartments	R. L. Polk Co.	Image pg. A37
1980	Telstar Apartments	R. L. Polk Co.	Image pg. A41
	ILovitt Dale W	R. L. Polk Co.	Image pg. A41
	Mc Nutt Mary Mrs	R. L. Polk Co.	Image pg. A41
	Reilly John P	R. L. Polk Co.	Image pg. A41
	Minnema S J	R. L. Polk Co.	Image pg. A41
	Marr Edw	R. L. Polk Co.	Image pg. A41
	Lewandowski Leon	R. L. Polk Co.	Image pg. A41
1975	Telstar Apartments	R. L. Polk Co.	Image pg. A49
	Alter Ellen V Mrs	R. L. Polk Co.	Image pg. A49
	Mc Coy Margt	R. L. Polk Co.	Image pg. A49
	Brown Sandee	R. L. Polk Co.	Image pg. A49
	Karnish Geo	R. L. Polk Co.	Image pg. A49
	Krehbiel Michl	R. L. Polk Co.	Image pg. A49

FINDINGS

Year	Uses	Source	
1975	Stauffer Eliz	R. L. Polk Co.	Image pg. A49
1970	ALTER FRANK L	R. L. Polk Co.	Image pg. A57
	JAMISON CLAIRE B MRS	R. L. Polk Co.	Image pg. A57
	RASCHKE ARNOLD E	R. L. Polk Co.	Image pg. A57
	LINQUIST JEROME D	R. L. Polk Co.	Image pg. A57
	SNYDER VERNON N	R. L. Polk Co.	Image pg. A57
	TELSTAR APARTMENTS	R. L. Polk Co.	Image pg. A57
	LUEDTKE LEO L	R. L. Polk Co.	Image pg. A57
1965	TELSTAR APARTMENTS	R. L. Polk Co.	Image pg. A64
	BELCHER TERRY	R. L. Polk Co.	Image pg. A64
	MATHYS LOLA MRS	R. L. Polk Co.	Image pg. A64
	TRAVERS JOHN M	R. L. Polk Co.	Image pg. A64
	JAMISON CLAIRE B MRS	R. L. Polk Co.	Image pg. A64
	RASCHKE ARNOLD E	R. L. Polk Co.	Image pg. A64
	KIRSCH HAROLD E	R. L. Polk Co.	Image pg. A64

1134 PARK AVE

Year	Uses	Source
2014	LUIS PENA	Cole Information Services

1135 PARK AVE

Year	Uses	Source	
2017	HERMELINDA ZAMORA	Cole Information Services	
	ALYSSA ERICHSEN	Cole Information Services	
	JOE HOREJSI	Cole Information Services	
2014	JOE HOREJSI	Cole Information Services	
2009	JUAN VARGAS	Cole Information Services	
	MARIA ARANA	Cole Information Services	
	JOSE ZAMORA	Cole Information Services	
2007	Ambrosio Sylvia	Polk City Directories	Image pg. A1
	Zamora Jose	Polk City Directories	Image pg. A1
	Zamora Carlos	Polk City Directories	Image pg. A1
2004	GABRIEL GOMEZ	Cole Information Services	
	THOMAS MARTINEZ	Cole Information Services	

FINDINGS

Year	Uses	Source	
2004	JOE LOPEZ	Cole Information Services	
2001	Angulo Sendv C	Equifax (Polk)	Image pg. A12
	a Selayagarcia Raul	Equifax (Polk)	Image pg. A12
	Gomez Jaime	Equifax (Polk)	Image pg. A12
	Gomez Jose E	Equifax (Polk)	Image pg. A12
	2 3 Not Verified 2 Apts	Equifax (Polk)	Image pg. A12
	2 3 Not Verified 2 Apts	Equifax (Polk)	Image pg. A12
	Nino Rosalba	Equifax (Polk)	Image pg. A12
	Nino Ezequiel	Equifax (Polk)	Image pg. A12
	How at Robert W	Equifax (Polk)	Image pg. A12
	Horejel Joe	Equifax (Polk)	Image pg. A12
1999	JAIME GOMEZ	Cole Information Services	
	G ZAMORA	Cole Information Services	
1995	TELSTAR APARTMENTS	R. L. Polk Co.	Image pg. A19
	Mc Nulty Kevin M	R. L. Polk Co.	Image pg. A19
	6 Not Verified 4 Apts	R. L. Polk Co.	Image pg. A19
1990	Telstar Apartments	R. L. Polk Co.	Image pg. A25
	Mc Nulty Kevin M	R. L. Polk Co.	Image pg. A25
	Nielsen Ivan	R. L. Polk Co.	Image pg. A25
	Steuben Gertrude A	R. L. Polk Co.	Image pg. A25
	Bagley Alda L Mrs	R. L. Polk Co.	Image pg. A25
	Le Ferla Jas J	R. L. Polk Co.	Image pg. A25
	Vacant	R. L. Polk Co.	Image pg. A25
1985	1133 35 Telstar Apartments	R. L. Polk Co.	Image pg. A37
	Marr Edw	R. L. Polk Co.	Image pg. A37
	Vernspeichert Vern W	R. L. Polk Co.	Image pg. A37
	Allen Darrell L	R. L. Polk Co.	Image pg. A37
	Moyer Becky L	R. L. Polk Co.	Image pg. A37
	Tschetter Reginald R	R. L. Polk Co.	Image pg. A37
	King James E	R. L. Polk Co.	Image pg. A37
	Telstar Apartments	R. L. Polk Co.	Image pg. A37
	Boyer Kirk A	R. L. Polk Co.	Image pg. A37

FINDINGS

Year	Uses	Source	
1985	Nielsen P	R. L. Polk Co.	Image pg. A37
	Pike Dorothy B Mrs	R. L. Polk Co.	Image pg. A37
	Bagley Alda L Mrs	R. L. Polk Co.	Image pg. A37
	Laferla Jas J	R. L. Polk Co.	Image pg. A37
	Quinn Diane	R. L. Polk Co.	Image pg. A37
1980	Telstar Apartments	R. L. Polk Co.	Image pg. A41
	Dawson Thos	R. L. Polk Co.	Image pg. A41
	Kiefer Cel	R. L. Polk Co.	Image pg. A41
	Pike Dorothy B Mrs	R. L. Polk Co.	Image pg. A41
	Brandt Carrel C	R. L. Polk Co.	Image pg. A41
	Hill Brian	R. L. Polk Co.	Image pg. A41
	Dibelka Julia Mrs	R. L. Polk Co.	Image pg. A41
1975	Telstar Apartments	R. L. Polk Co.	Image pg. A49
	Boyl Cindy	R. L. Polk Co.	Image pg. A49
	Waller L L	R. L. Polk Co.	Image pg. A49
	Pike Dorothy	R. L. Polk Co.	Image pg. A49
	Jensen Naomi Mrs	R. L. Polk Co.	Image pg. A49
	Bohl Hettie B Mrs	R. L. Polk Co.	Image pg. A49
	Dibelka Julie Mrs	R. L. Polk Co.	Image pg. A49
1970	TELSTAR APARTMENTS	R. L. Polk Co.	Image pg. A57
	PLOWRY ANN MRS	R. L. Polk Co.	Image pg. A57
	VACANT	R. L. Polk Co.	Image pg. A57
	KIBBIE NETTIE B MRS	R. L. Polk Co.	Image pg. A57
	BOYD PEARLE	R. L. Polk Co.	Image pg. A57
	S BOHL HETTIE H MRS	R. L. Polk Co.	Image pg. A57
	LOWRY ANN P MRS	R. L. Polk Co.	Image pg. A57
1965	TELSTAR APARTMENTS	R. L. Polk Co.	Image pg. A64
	HEIHN DELTON H	R. L. Polk Co.	Image pg. A64
	SMITH ANDRE W	R. L. Polk Co.	Image pg. A64
	STAUFFER PAUL D	R. L. Polk Co.	Image pg. A64
	HAUGNESS VERNE	R. L. Polk Co.	Image pg. A64
	MEARES SPYRIDON F	R. L. Polk Co.	Image pg. A64

FINDINGS

Year	Uses	Source	
1965	SMITH CURTIS D	R. L. Polk Co.	Image pg. A64
1961	Olsen Fredk M	R. L. Polk Co.	Image pg. A71
1956	Vacant	R. L. Polk Co.	Image pg. A79
1951	Brown Mathew F	R. L. Polk Co.	Image pg. A87
1946	Brown Mathew F	R. L. Polk Co.	Image pg. A99
1941	Brown Mathew F	R. L. Polk Co.	Image pg. A102
1936	Brown Matthew F	R. L. Polk Co.	Image pg. A110
1931	Brown Matthew F	R. L. Polk Co.	Image pg. A117
1926	M F Brown	R. L. Polk Co.	Image pg. A123
1915	Vacant	Omaha Directory Co.	Image pg. A130

1136 PARK AVE

Year	Uses	Source	
2017	DAVID COOVER	Cole Information Services	
	CAROLYN KIER	Cole Information Services	
	JEREMY BECK	Cole Information Services	
	CHRISTOPHER HAVENER	Cole Information Services	
2014	JOCELYN JONES	Cole Information Services	
	PETER STAMM	Cole Information Services	
	CAROLYN KIER	Cole Information Services	
	COREY PRIDEAUX	Cole Information Services	
	DAVID COOVER	Cole Information Services	
	MONICA TOBAR	Cole Information Services	
2009	ZAYDA SORIANO	Cole Information Services	
	ARLENE SANCHEZ	Cole Information Services	
	DAVID COOVER	Cole Information Services	
2007	2 Sanchez Cristobal	Polk City Directories	Image pg. A1
	Sanchez Arlene B	Polk City Directories	Image pg. A1
	Jones P	Polk City Directories	Image pg. A1
	Jones Margaret A	Polk City Directories	Image pg. A1
	Coover David A Ii	Polk City Directories	Image pg. A1
2004	DAVID COOVER	Cole Information Services	
	P JONES	Cole Information Services	

FINDINGS

Year	Uses	Source	
2004	JOSEPH TUTTLE	Cole Information Services	
	MARSHA CANTU	Cole Information Services	
	ELVIS CAYADITTO	Cole Information Services	
2001	Coats Brent	Equifax (Polk)	Image pg. A12
	Jones P	Equifax (Polk)	Image pg. A12
	Reeves Kyle	Equifax (Polk)	Image pg. A12
	Cantu Daniel K	Equifax (Polk)	Image pg. A12
	Not Verified	Equifax (Polk)	Image pg. A12
	Watchorn Dean C	Equifax (Polk)	Image pg. A12
	Not Verified	Equifax (Polk)	Image pg. A12
	Coover David	Equifax (Polk)	Image pg. A12
1999	DANIEL CANTU	Cole Information Services	
	DAVID COOVER	Cole Information Services	
	D SMITH	Cole Information Services	
	NATALIE COLEMAN	Cole Information Services	
	NATE KING	Cole Information Services	
	JOSHUA KLINE	Cole Information Services	
	BRIAN CASTILLO	Cole Information Services	
	TIMOTHY SCRUGGS	Cole Information Services	
	P JONES	Cole Information Services	
	TYANN RICHARDS	Cole Information Services	
1995	MARYLAND APARTMENTS	R. L. Polk Co.	Image pg. A19
	Not Verified	R. L. Polk Co.	Image pg. A19
	Adamschick Eric P	R. L. Polk Co.	Image pg. A19
	Not Verified	R. L. Polk Co.	Image pg. A19
	Stodola Michael	R. L. Polk Co.	Image pg. A19
	Dill Kevin	R. L. Polk Co.	Image pg. A19
	Fairchild D R	R. L. Polk Co.	Image pg. A19
	Not Verified	R. L. Polk Co.	Image pg. A19
1994	ADKINS, DAVID	Cole Information Services	
	BEARDMORE, MELISSA	Cole Information Services	
	KEENER, J	Cole Information Services	

FINDINGS

Year	Uses	Source	
1990	Maryland Apartments	R. L. Polk Co.	Image pg. A25
	Arnold Lewis	R. L. Polk Co.	Image pg. A25
	Gerdes Danny J	R. L. Polk Co.	Image pg. A25
	Williamson Wm	R. L. Polk Co.	Image pg. A25
	Greenwood Carol A	R. L. Polk Co.	Image pg. A25
	Hines Steve	R. L. Polk Co.	Image pg. A25
	East M H	R. L. Polk Co.	Image pg. A25
	Wilbending Steve	R. L. Polk Co.	Image pg. A25
	Brandon Becky S	R. L. Polk Co.	Image pg. A25
1985	Maryland Apartments	R. L. Polk Co.	Image pg. A37
	Baze Dale A	R. L. Polk Co.	Image pg. A37
	Besta James J	R. L. Polk Co.	Image pg. A37
	Scheer Mike F	R. L. Polk Co.	Image pg. A37
	Miller Diana L	R. L. Polk Co.	Image pg. A37
	Sheehlan Ginny	R. L. Polk Co.	Image pg. A37
	Inmar Keith	R. L. Polk Co.	Image pg. A37
	Wilberding Sandra L	R. L. Polk Co.	Image pg. A37
	Wollenhaupt Thomas L	R. L. Polk Co.	Image pg. A37
1980	No Return	R. L. Polk Co.	Image pg. A41
	Wilberding Sandra L	R. L. Polk Co.	Image pg. A41
	Moore Maxine E Mrs	R. L. Polk Co.	Image pg. A41
	Maryland Apartments	R. L. Polk Co.	Image pg. A41
	Young Jack L	R. L. Polk Co.	Image pg. A41
	Richardson Lurana L Mrs	R. L. Polk Co.	Image pg. A41
	Larkins Debbie L	R. L. Polk Co.	Image pg. A41
	Price Linda D	R. L. Polk Co.	Image pg. A41
	Poulson Gary L	R. L. Polk Co.	Image pg. A41
1975	Maryland Apartments	R. L. Polk Co.	Image pg. A49
	Deal Michi	R. L. Polk Co.	Image pg. A49
	Richardson Charles	R. L. Polk Co.	Image pg. A49
	Dankert Mark	R. L. Polk Co.	Image pg. A49
	Vacant	R. L. Polk Co.	Image pg. A49

FINDINGS

Year	Uses	Source	
1975	Laws Michl	R. L. Polk Co.	Image pg. A49
	Squires Brenda	R. L. Polk Co.	Image pg. A49
	Wilberding Sandra L	R. L. Polk Co.	Image pg. A49
	Moore Maxine E Mrs	R. L. Polk Co.	Image pg. A49
1970	MARYLAND APARTMENTS	R. L. Polk Co.	Image pg. A57
	COOPER MARTIN	R. L. Polk Co.	Image pg. A57
	RICHARDSON CHARLES C	R. L. Polk Co.	Image pg. A57
	OLSEN MARIE M MRS	R. L. Polk Co.	Image pg. A57
	BARHAM ROBT K	R. L. Polk Co.	Image pg. A57
	FOLKERS GERALD F	R. L. Polk Co.	Image pg. A57
	HISSONG PAMEL	R. L. Polk Co.	Image pg. A57
	JACOBY JERRY L ARTIST	R. L. Polk Co.	Image pg. A57
	HARE CORA E MRS	R. L. Polk Co.	Image pg. A57
	STREET CONTINUED	R. L. Polk Co.	Image pg. A57
1965	TRACY JULIA C MRS	R. L. Polk Co.	Image pg. A64
	KIBBIE NETTIE MRS	R. L. Polk Co.	Image pg. A64
	OLSEN MARIE M MRS	R. L. Polk Co.	Image pg. A64
	VACANT	R. L. Polk Co.	Image pg. A64
	VACANT	R. L. Polk Co.	Image pg. A64
	WEHRLI SAML C	R. L. Polk Co.	Image pg. A64
	LAWLESS PATK	R. L. Polk Co.	Image pg. A64
	HARE CORA E MRS	R. L. Polk Co.	Image pg. A64
	MARYLAND APARTMENTS	R. L. Polk Co.	Image pg. A64
1961	Maryland Apartments	R. L. Polk Co.	Image pg. A71
	Tracy David F	R. L. Polk Co.	Image pg. A71
	Kibbie Nettile Mrs	R. L. Polk Co.	Image pg. A71
	Olsen Marie M	R. L. Polk Co.	Image pg. A71
	Raschke Arnold E	R. L. Polk Co.	Image pg. A71
	Jamison Austin A	R. L. Polk Co.	Image pg. A71
	Wehrle Saml	R. L. Polk Co.	Image pg. A71
	Cook Mira J	R. L. Polk Co.	Image pg. A71
	Hare Cora Mrs	R. L. Polk Co.	Image pg. A71

FINDINGS

Year	Uses	Source	
1961	Street continued	R. L. Polk Co.	Image pg. A71
1956	Maryland Apartments	R. L. Polk Co.	Image pg. A79
	Mc Whiney Mae T Mrs	R. L. Polk Co.	Image pg. A79
	Kibble Robt C	R. L. Polk Co.	Image pg. A79
	Olsen Edw M	R. L. Polk Co.	Image pg. A79
	Raschke Arnold E	R. L. Polk Co.	Image pg. A79
	Jamison Austin A	R. L. Polk Co.	Image pg. A79
	Baker B J	R. L. Polk Co.	Image pg. A79
	Cook Mira J	R. L. Polk Co.	Image pg. A79
	Vacant	R. L. Polk Co.	Image pg. A79
	Street continued	R. L. Polk Co.	Image pg. A79
1951	Street continued	R. L. Polk Co.	Image pg. A87
	Maryland Apts	R. L. Polk Co.	Image pg. A87
	Mc Whiney Mae T Mrs	R. L. Polk Co.	Image pg. A87
	Kibbie Robt C	R. L. Polk Co.	Image pg. A87
	Mc Cleneghan Mary A Mrs	R. L. Polk Co.	Image pg. A87
	Tagg Arth W	R. L. Polk Co.	Image pg. A87
	Kuhry Join F	R. L. Polk Co.	Image pg. A87
	Li Chtenw allner John B jr	R. L. Polk Co.	Image pg. A87
	Cook Mira J	R. L. Polk Co.	Image pg. A87
	Burnside Elw in	R. L. Polk Co.	Image pg. A87
1946	Lichtenw allner John B	R. L. Polk Co.	Image pg. A99
	Cook Mira J	R. L. Polk Co.	Image pg. A99
	Waineright John 2 janitor	R. L. Polk Co.	Image pg. A99
	Maryland Apts	R. L. Polk Co.	Image pg. A99
	Apartments	R. L. Polk Co.	Image pg. A99
	Mc Whiney Mae T Mrs	R. L. Polk Co.	Image pg. A99
	Kibble Robt C	R. L. Polk Co.	Image pg. A99
	Mc Cleneghan Mary A Mrs	R. L. Polk Co.	Image pg. A99
	Tagg Arth W	R. L. Polk Co.	Image pg. A99
	Kuhry John P	R. L. Polk Co.	Image pg. A99
1941	Maryland Apts	R. L. Polk Co.	Image pg. A102

FINDINGS

Year	Uses	Source	
1941	Mc Whiney Mae T Mrs	R. L. Polk Co.	Image pg. A102
	Kibbie Robt C	R. L. Polk Co.	Image pg. A102
	Mc Cleneghan Mary A Mrs	R. L. Polk Co.	Image pg. A102
	Tagg Arth W	R. L. Polk Co.	Image pg. A102
	Kuhry Join F	R. L. Polk Co.	Image pg. A102
	Li Chtenw allner John B jr	R. L. Polk Co.	Image pg. A102
	Cook Mira J	R. L. Polk Co.	Image pg. A102
	Burnside Elw in	R. L. Polk Co.	Image pg. A102
	Street continued	R. L. Polk Co.	Image pg. A102
1936	Maryland Apts	R. L. Polk Co.	Image pg. A110
	Stanley Benj	R. L. Polk Co.	Image pg. A110
	Foran Eliz Mrs	R. L. Polk Co.	Image pg. A110
	Mc Cleneghan Jos	R. L. Polk Co.	Image pg. A110
	Tagg Arth W	R. L. Polk Co.	Image pg. A110
	Hungerford Grace E	R. L. Polk Co.	Image pg. A110
	Bastain Walter M	R. L. Polk Co.	Image pg. A110
	Kennedy John	R. L. Polk Co.	Image pg. A110
	Jones Scott janitor	R. L. Polk Co.	Image pg. A110
1931	Maryland Apts	R. L. Polk Co.	Image pg. A117
	Sheehy Alice Mrs	R. L. Polk Co.	Image pg. A117
	Albertsen Jas M	R. L. Polk Co.	Image pg. A117
	Mc Cleneghan Jos	R. L. Polk Co.	Image pg. A117
	Johnson Anna M Mrs	R. L. Polk Co.	Image pg. A117
	Hungerford Grace E	R. L. Polk Co.	Image pg. A117
	Ehlers Peter H	R. L. Polk Co.	Image pg. A117
	Anderson Dexter	R. L. Polk Co.	Image pg. A117
1926	Maryland Apartments	R. L. Polk Co.	Image pg. A123
	Julius Davis	R. L. Polk Co.	Image pg. A123
	J M Albertsen	R. L. Polk Co.	Image pg. A123
	G E Hungerford	R. L. Polk Co.	Image pg. A123
	W C Johnson	R. L. Polk Co.	Image pg. A123
	L F Easterly	R. L. Polk Co.	Image pg. A123

FINDINGS

Year	Uses	Source	
1926	A J Hasson	R. L. Polk Co.	Image pg. A123
1915	Maryland Apts	Omaha Directory Co.	Image pg. A130
	Julius David c	Omaha Directory Co.	Image pg. A130
	1 J B Lichtenw allner phys	Omaha Directory Co.	Image pg. A130
	2 J T Frederick	Omaha Directory Co.	Image pg. A130
	3 Mrs Josephine	Omaha Directory Co.	Image pg. A130
	Baumer nurse	Omaha Directory Co.	Image pg. A130
	4 L J Millard	Omaha Directory Co.	Image pg. A130
	5 Vacant	Omaha Directory Co.	Image pg. A130
	6 R F How e	Omaha Directory Co.	Image pg. A130

1137 PARK AVE

Year	Uses	Source	
2017	VICTORIA THOMAS	Cole Information Services	
	KELLY DEPALMA	Cole Information Services	
	KENDAL KRAJICEK	Cole Information Services	
	AGNES REZAC	Cole Information Services	
2014	JOSE DAVID	Cole Information Services	
	ROSA RAMIREZ	Cole Information Services	
	ROSA ARREDONDO	Cole Information Services	
	STEVE SALAZAR	Cole Information Services	
2009	JOSE DAVID	Cole Information Services	
	RUBEN GONZALEZ	Cole Information Services	
	MARIA ANGULO	Cole Information Services	
	GLORIA DEHERRERA	Cole Information Services	
	ROSA ARREDONDO	Cole Information Services	
	RODOLFO RAMIREZ	Cole Information Services	
2007	Huertabaz Mercedes	Polk City Directories	Image pg. A1
	Arredondo Rosa	Polk City Directories	Image pg. A1
2004	ROSA ARREDONDO	Cole Information Services	
	JESUS NEVAREZ	Cole Information Services	
	ELIEZER ORTIZ	Cole Information Services	
	MARIA ANGULO	Cole Information Services	

FINDINGS

Year	Uses	Source	
2004	HECTOR GUERRERO	Cole Information Services	
2001	Baiz Pedro	Equifax (Polk)	Image pg. A12
	Macia Maria e	Equifax (Polk)	Image pg. A12
	Peterson Daniel	Equifax (Polk)	Image pg. A12
	Not Verified	Equifax (Polk)	Image pg. A12
	Contreras Maria R II	Equifax (Polk)	Image pg. A12
	Contreras Jorge	Equifax (Polk)	Image pg. A12
1999	PEDRO BAIZ	Cole Information Services	
	MARIA BARBOSA	Cole Information Services	
	M CONTRERAS	Cole Information Services	
1995	Fields Andrea	R. L. Polk Co.	Image pg. A19
	Apartments	R. L. Polk Co.	Image pg. A19
	6 Not Verified 6 Apts	R. L. Polk Co.	Image pg. A19
1994	WALLACE, ROBIN L	Cole Information Services	
	CONNER, BRIAN	Cole Information Services	
	HARDIN, CYNTHIA	Cole Information Services	
1990	Apartments	R. L. Polk Co.	Image pg. A25
	Vacant	R. L. Polk Co.	Image pg. A25
	Potack Debra	R. L. Polk Co.	Image pg. A25
	Evans James D	R. L. Polk Co.	Image pg. A25
	Jensen A D	R. L. Polk Co.	Image pg. A25
	Schemmel Robt M	R. L. Polk Co.	Image pg. A25
	Girard Ow ens E	R. L. Polk Co.	Image pg. A25
1985	Apartments	R. L. Polk Co.	Image pg. A37
	Peterson D	R. L. Polk Co.	Image pg. A37
	Evans J M	R. L. Polk Co.	Image pg. A37
	Marx Dorothy	R. L. Polk Co.	Image pg. A37
	Jensen Morris	R. L. Polk Co.	Image pg. A37
	Paw ol Leona A	R. L. Polk Co.	Image pg. A37
	Murphy Joanna E Mrs	R. L. Polk Co.	Image pg. A37
1980	Apartments	R. L. Polk Co.	Image pg. A41
	Marx Dorothy	R. L. Polk Co.	Image pg. A41

FINDINGS

Year	Uses	Source	
1980	Houg Judy	R. L. Polk Co.	Image pg. A41
	Holmes Eleanor S Mrs	R. L. Polk Co.	Image pg. A41
	Conley Beata E Mrs	R. L. Polk Co.	Image pg. A41
	Paw ol Leona A	R. L. Polk Co.	Image pg. A41
	Pafford Mary A Mrs	R. L. Polk Co.	Image pg. A41
1975	Apartmnents	R. L. Polk Co.	Image pg. A49
	Marx Dorothy	R. L. Polk Co.	Image pg. A49
	Mc Gow an Helen I Mrs	R. L. Polk Co.	Image pg. A49
	Holmes Eleanor S Mrs	R. L. Polk Co.	Image pg. A49
	Narans Steph	R. L. Polk Co.	Image pg. A49
	Ferrara Tony	R. L. Polk Co.	Image pg. A49
	Belfiore Larry	R. L. Polk Co.	Image pg. A49
1970	MC GOWAN HELEN I MRS	R. L. Polk Co.	Image pg. A57
	HOLMES EDWIN S	R. L. Polk Co.	Image pg. A57
	PANE GRACE MRS	R. L. Polk Co.	Image pg. A57
	NIGRO ANTHONY P	R. L. Polk Co.	Image pg. A57
	MARTIN PHILIP R	R. L. Polk Co.	Image pg. A57
	APARTMENTS	R. L. Polk Co.	Image pg. A57
	LANE DAVID W	R. L. Polk Co.	Image pg. A57
1965	VACANT	R. L. Polk Co.	Image pg. A64
1961	Mc Nurlin Arth V	R. L. Polk Co.	Image pg. A71
1956	Gibson Jesse E	R. L. Polk Co.	Image pg. A79
1951	Harvey Maude Mrs	R. L. Polk Co.	Image pg. A87
1946	Vacant	R. L. Polk Co.	Image pg. A99
1941	Harvey Maude Mrs	R. L. Polk Co.	Image pg. A102
1936	Colvin Emma A Mrs	R. L. Polk Co.	Image pg. A110
1931	Colvin Walter J	R. L. Polk Co.	Image pg. A117
1926	W J Colvin	R. L. Polk Co.	Image pg. A123
1915	W J Colvin	Omaha Directory Co.	Image pg. A130

1138 PARK AVE

Year	Uses	Source
2004	RICK KRIEGLER	Cole Information Services

FINDINGS

Year	Uses	Source	
1915	Vacant	Omaha Directory Co.	Image pg. A130

1143 PARK AVE

Year	Uses	Source	
2017	PAULA CORTEZ	Cole Information Services	
	ZOILA RUIZ	Cole Information Services	
2009	MARTHA MARTINEZ	Cole Information Services	
2007	Ocheretyanskly Mark I	Polk City Directories	Image pg. A1
2004	A TAYLOR	Cole Information Services	
2001	4 2 Not Verified 5 Apts	Equifax (Polk)	Image pg. A12
1999	J BROWN	Cole Information Services	
1995	Not Verified 4 Hses	R. L. Polk Co.	Image pg. A19
	Not Verified 4 Hses	R. L. Polk Co.	Image pg. A19
1990	Mathies Gregory M	R. L. Polk Co.	Image pg. A25
	Abelein Mary A	R. L. Polk Co.	Image pg. A25
1985	Vacant	R. L. Polk Co.	Image pg. A37
	Hull Brooks E	R. L. Polk Co.	Image pg. A37
1980	Vacant	R. L. Polk Co.	Image pg. A41
1975	Holt Emma M Mrs	R. L. Polk Co.	Image pg. A49
1970	HOLT EMMA M MRS	R. L. Polk Co.	Image pg. A57
1965	MC ELROY AGNES M	R. L. Polk Co.	Image pg. A64
	HOLT CARL W	R. L. Polk Co.	Image pg. A64
1961	Mc Elroy Agnes M	R. L. Polk Co.	Image pg. A71
	Cap Frank L	R. L. Polk Co.	Image pg. A71
	Holt Carl W	R. L. Polk Co.	Image pg. A71
1956	Holt Carl W	R. L. Polk Co.	Image pg. A79
1951	Holt Carl W	R. L. Polk Co.	Image pg. A87
1946	Holt Carl W	R. L. Polk Co.	Image pg. A99
1941	Holt Carl W	R. L. Polk Co.	Image pg. A102
1936	Mc Cormack Emily Mrs	R. L. Polk Co.	Image pg. A110
1931	Mc Cormack Emily Mrs	R. L. Polk Co.	Image pg. A117
1926	Mrs Emily Mc Cormack	R. L. Polk Co.	Image pg. A123
1915	T B Murray	Omaha Directory Co.	Image pg. A130

FINDINGS

1145 PARK AVE

Year	Uses	Source	
2017	SHELIA GORE	Cole Information Services	
2014	LUIS VALENCIA	Cole Information Services	
2009	JAVIER GUZMAN	Cole Information Services	
	JESUS LOPEZ	Cole Information Services	
	MONA WALKER	Cole Information Services	
2007	42 Kang John	Polk City Directories	Image pg. A1
	Lopez Jesus	Polk City Directories	Image pg. A1
2004	EDUARDO MALDONADO	Cole Information Services	
	ANGEL SOLER	Cole Information Services	
	ELIZABETH LOPEZ	Cole Information Services	
2001	Hickson James M	Equifax (Polk)	Image pg. A12
1999	F MACHADO	Cole Information Services	
1990	Hiner Douglas E	R. L. Polk Co.	Image pg. A25
1985	Vacant	R. L. Polk Co.	Image pg. A37
1980	Bennar Alvin C	R. L. Polk Co.	Image pg. A41
1975	Bennar Alvin C	R. L. Polk Co.	Image pg. A49
1970	BENNAR ALVIN C	R. L. Polk Co.	Image pg. A57
1965	BENNAR ALVIN C	R. L. Polk Co.	Image pg. A64
1961	Pittack Clarence	R. L. Polk Co.	Image pg. A71
	Bennar Alvin C	R. L. Polk Co.	Image pg. A71
1956	Baer Hans H O	R. L. Polk Co.	Image pg. A79
1951	Callahan Margt E	R. L. Polk Co.	Image pg. A87
1946	Callahan Margt E	R. L. Polk Co.	Image pg. A99
1941	Callahan Margt E	R. L. Polk Co.	Image pg. A102
1936	Gerrity Mairy Mrs	R. L. Polk Co.	Image pg. A110
1931	Gerrity Mary Mrs	R. L. Polk Co.	Image pg. A117
1926	Mrs Mary Gerrity	R. L. Polk Co.	Image pg. A123
1915	Mrs Mary Gerrity	Omaha Directory Co.	Image pg. A130

1147 PARK AVE

Year	Uses	Source
2017	MATEO ANTONIO	Cole Information Services

FINDINGS

Year	Uses	Source	
2017	JOSE GARCIA	Cole Information Services	
2014	PABLO VIZCAINO	Cole Information Services	
2009	A JIMENEZ	Cole Information Services	
2007	OD Kong Rebecca	Polk City Directories	Image pg. A1
2001	3 4 Not Verified 2 Apts	Equifax (Polk)	Image pg. A12
1995	Apartments	R. L. Polk Co.	Image pg. A19
	2 Not Verified 2 Apts	R. L. Polk Co.	Image pg. A19
1994	YOUNG, C A	Cole Information Services	
	HENGGELER, JALAN	Cole Information Services	
1990	Apartments	R. L. Polk Co.	Image pg. A25
	Daville Rose	R. L. Polk Co.	Image pg. A25
	Hunter Jamie	R. L. Polk Co.	Image pg. A25
	Rush Mary E	R. L. Polk Co.	Image pg. A25
	Willcoxen Terry L	R. L. Polk Co.	Image pg. A25
1985	Guvnn Henry D	R. L. Polk Co.	Image pg. A37
	Lee Douglas D	R. L. Polk Co.	Image pg. A37
1980	Base Louis E 342 56 P	R. L. Polk Co.	Image pg. A41
	Struz Lucy	R. L. Polk Co.	Image pg. A41
	Hedrick Debra L	R. L. Polk Co.	Image pg. A41
1975	Vacant	R. L. Polk Co.	Image pg. A49
1970	STREET CONTINUED	R. L. Polk Co.	Image pg. A57
	PARK AVENUE CARE HOME	R. L. Polk Co.	Image pg. A57
1965	PARK AVENUE REST HOME	R. L. Polk Co.	Image pg. A64
1961	Park Avenue Rest Home	R. L. Polk Co.	Image pg. A71
1956	Park Avenue Rest Home	R. L. Polk Co.	Image pg. A79
1951	Park Avenue Rest Home	R. L. Polk Co.	Image pg. A87
	Reisdorff Leveta Mrs	R. L. Polk Co.	Image pg. A87
1946	Mc Dermott Edw C	R. L. Polk Co.	Image pg. A99
1941	Park Avenue Rest Home	R. L. Polk Co.	Image pg. A102
	Reisdorff Leveta Mrs	R. L. Polk Co.	Image pg. A102
1936	Bole Jas L	R. L. Polk Co.	Image pg. A110
1931	Thomas Julia Mrs	R. L. Polk Co.	Image pg. A117

FINDINGS

Year	Uses	Source	
1926	J H Gantz	R. L. Polk Co.	Image pg. A123
1915	Mrs Harriet Carey	Omaha Directory Co.	Image pg. A130

1148 PARK AVE

Year	Uses	Source	
2017	CAITLIN WEGENER	Cole Information Services	
	DAVID WEISS	Cole Information Services	
	JENNIFER BOURNE	Cole Information Services	
	MARK BLACKWELL	Cole Information Services	
	ANDREW PEDERSEN	Cole Information Services	
2014	LEAH BRINGSHIMBACK	Cole Information Services	
	SHANE KOUBA	Cole Information Services	
2009	DOROTHY DEER	Cole Information Services	
	PARRILLA LACEN	Cole Information Services	
	ENEYDA OZUNA	Cole Information Services	
	MICHAEL ALLISON	Cole Information Services	
2007	Black Tail Dorothy E	Polk City Directories	Image pg. A1
	I Kouba Shane	Polk City Directories	Image pg. A1
	Kouba Michelle	Polk City Directories	Image pg. A1
	Baker Theresa	Polk City Directories	Image pg. A1
2004	LEAH BRINGSHIMBACK	Cole Information Services	
	SHERAL ESPINOZA	Cole Information Services	
	CRYSTAL COOPER	Cole Information Services	
	EVAN CRUZ	Cole Information Services	
	THOMAS PENKE	Cole Information Services	
	ENRIQUE VILLALOVOS	Cole Information Services	
2001	Jones J	Equifax (Polk)	Image pg. A12
	Ludacl A K	Equifax (Polk)	Image pg. A12
	Vlzeli A L	Equifax (Polk)	Image pg. A12
	Vizelka Lynn M	Equifax (Polk)	Image pg. A12
	2 4 Not Verified 3 Apts	Equifax (Polk)	Image pg. A12
	2 4 Not Verified 3 Apts	Equifax (Polk)	Image pg. A12
	Turner Robert	Equifax (Polk)	Image pg. A12

FINDINGS

Year	Uses	Source	
2001	Turner Shirley A	Equifax (Polk)	Image pg. A12
	Fahrenkrug Daniel J	Equifax (Polk)	Image pg. A12
	Not Verified	Equifax (Polk)	Image pg. A12
1999	J JONES	Cole Information Services	
	K ETHRIDGE	Cole Information Services	
	TAMARA TYNER	Cole Information Services	
	SHIRLEY TURNER	Cole Information Services	
	D HORN	Cole Information Services	
	P DICKENS	Cole Information Services	
	VICTOR ANAYA	Cole Information Services	
	MICHAEL LYONS	Cole Information Services	
1995	HINER DOUG PROPERTIES	R. L. Polk Co.	Image pg. A19
	Christiansen Gary L	R. L. Polk Co.	Image pg. A19
	3 Not Verified 2 Apts	R. L. Polk Co.	Image pg. A19
	Kluck Martin O	R. L. Polk Co.	Image pg. A19
	Not Verified	R. L. Polk Co.	Image pg. A19
1990	Maryland Apartments	R. L. Polk Co.	Image pg. A25
	Christiansen Gary L	R. L. Polk Co.	Image pg. A25
	Richards Brenda	R. L. Polk Co.	Image pg. A25
	Baker Curt P	R. L. Polk Co.	Image pg. A25
	Teply Stephan	R. L. Polk Co.	Image pg. A25
	Kluck Martin	R. L. Polk Co.	Image pg. A25
	Bergert Sara S	R. L. Polk Co.	Image pg. A25
	Dimsmore Randy A	R. L. Polk Co.	Image pg. A25
1985	Apartments	R. L. Polk Co.	Image pg. A37
	Vacant	R. L. Polk Co.	Image pg. A37
	Gabrial Brian R	R. L. Polk Co.	Image pg. A37
	Vacant	R. L. Polk Co.	Image pg. A37
	Vacant	R. L. Polk Co.	Image pg. A37
	Vacant	R. L. Polk Co.	Image pg. A37
	Millberg Stephen E	R. L. Polk Co.	Image pg. A37
	Arnett Robt	R. L. Polk Co.	Image pg. A37

FINDINGS

Year	Uses	Source	
1980	Virginia Apartments	R. L. Polk Co.	Image pg. A41
	Targacew ski Frances I	R. L. Polk Co.	Image pg. A41
	Brigham Frances M	R. L. Polk Co.	Image pg. A41
	Bolay D	R. L. Polk Co.	Image pg. A41
	Kirshenbaum Ruth Mrs	R. L. Polk Co.	Image pg. A41
	No Return	R. L. Polk Co.	Image pg. A41
	Mc Connell B K	R. L. Polk Co.	Image pg. A41
	Stovall Wallace	R. L. Polk Co.	Image pg. A41
1975	Targacew aki Frances	R. L. Polk Co.	Image pg. A49
	Show alter Wm	R. L. Polk Co.	Image pg. A49
	Vance Max	R. L. Polk Co.	Image pg. A49
	Kirshenbaum Ruth Mrs	R. L. Polk Co.	Image pg. A49
	Levy Anthony	R. L. Polk Co.	Image pg. A49
	Mc Connell B	R. L. Polk Co.	Image pg. A49
	Leadholm Helmer	R. L. Polk Co.	Image pg. A49
	Virginia Apartmnents	R. L. Polk Co.	Image pg. A49
1970	VIRGINIA APARTMENTS	R. L. Polk Co.	Image pg. A57
	TARGACEWSKI FRANCES	R. L. Polk Co.	Image pg. A57
	SHOWALTER WM	R. L. Polk Co.	Image pg. A57
	VANCE MAX H	R. L. Polk Co.	Image pg. A57
	KIRSHENBAUM ABR	R. L. Polk Co.	Image pg. A57
	OLSEN V GARY 346 e	R. L. Polk Co.	Image pg. A57
	VACANT	R. L. Polk Co.	Image pg. A57
	LEADHOLM HELMER G	R. L. Polk Co.	Image pg. A57
1965	VIRGINIA APARTMENTS THE	R. L. Polk Co.	Image pg. A64
	VACANT	R. L. Polk Co.	Image pg. A64
	HOLST EDMUND K	R. L. Polk Co.	Image pg. A64
	VANCE MAX H	R. L. Polk Co.	Image pg. A64
	KIRSHENBAUM ABR	R. L. Polk Co.	Image pg. A64
	MC ELROY IRMA C	R. L. Polk Co.	Image pg. A64
	MC CONNELL ROBT K	R. L. Polk Co.	Image pg. A64
	LEADHOLM HELMER G PNTR	R. L. Polk Co.	Image pg. A64

FINDINGS

Year	Uses	Source	
1961	Targacew ski	R. L. Polk Co.	Image pg. A71
	Mc Connell Robt K	R. L. Polk Co.	Image pg. A71
	Vacant	R. L. Polk Co.	Image pg. A71
	Virginia Apartments The	R. L. Polk Co.	Image pg. A71
	A partments:	R. L. Polk Co.	Image pg. A71
	Benson Alice M Mrs	R. L. Polk Co.	Image pg. A71
	Weir Shirley D	R. L. Polk Co.	Image pg. A71
	Vance Max H	R. L. Polk Co.	Image pg. A71
	Kirshenbaum Abr	R. L. Polk Co.	Image pg. A71
1956	Virginia Apts The	R. L. Polk Co.	Image pg. A79
	Walkup Beatrice	R. L. Polk Co.	Image pg. A79
	Lichtenw allner John B	R. L. Polk Co.	Image pg. A79
	Vance Max H	R. L. Polk Co.	Image pg. A79
	Nellor Earl	R. L. Polk Co.	Image pg. A79
	Weir Shirley D	R. L. Polk Co.	Image pg. A79
	Tibbetts Geo E	R. L. Polk Co.	Image pg. A79
	Smith Vernelle	R. L. Polk Co.	Image pg. A79
	Street continued	R. L. Polk Co.	Image pg. A79
1951	Lichtenw allner John B	R. L. Polk Co.	Image pg. A87
	Vance Max H	R. L. Polk Co.	Image pg. A87
	Simplot Mildred MA Mrs	R. L. Polk Co.	Image pg. A87
	Weir Shirley D	R. L. Polk Co.	Image pg. A87
	Heuring Ottilia	R. L. Polk Co.	Image pg. A87
	Hanson Threin Mrs	R. L. Polk Co.	Image pg. A87
	Virginia Apts The	R. L. Polk Co.	Image pg. A87
	Lichtenw allner Mittie Mrs	R. L. Polk Co.	Image pg. A87
1946	Virginia Apts The	R. L. Polk Co.	Image pg. A99
	Apartments	R. L. Polk Co.	Image pg. A99
	Lichtenw allner Mittie Mrs	R. L. Polk Co.	Image pg. A99
	Boyer Jew el Mrs	R. L. Polk Co.	Image pg. A99
	Vance Max H	R. L. Polk Co.	Image pg. A99
	Simplot Mildred Mrs	R. L. Polk Co.	Image pg. A99

FINDINGS

Year	Uses	Source	
1946	Apartments	R. L. Polk Co.	Image pg. A94
	Apartments	R. L. Polk Co.	Image pg. A94
	Anderson Anna Mrs	R. L. Polk Co.	Image pg. A94
	Kasten J Arth	R. L. Polk Co.	Image pg. A94
	Lindee Gustave	R. L. Polk Co.	Image pg. A94
1941	Virginia Apts The	R. L. Polk Co.	Image pg. A102
	Lichtenw allner Mittie Mrs	R. L. Polk Co.	Image pg. A102
	Lichtenw allner John B	R. L. Polk Co.	Image pg. A102
	Vance Max H	R. L. Polk Co.	Image pg. A102
	Simplot Mildred MA Mrs	R. L. Polk Co.	Image pg. A102
	Weir Shirley D	R. L. Polk Co.	Image pg. A102
	Heuring Ottilia	R. L. Polk Co.	Image pg. A102
	Hanson Threin Mrs	R. L. Polk Co.	Image pg. A102
1936	The Virginia Apts	R. L. Polk Co.	Image pg. A110
	Lichtenw allner John B	R. L. Polk Co.	Image pg. A110
	Hynes Ellen	R. L. Polk Co.	Image pg. A110
	Wood Will H	R. L. Polk Co.	Image pg. A110
	Sheehy Alice Mrs	R. L. Polk Co.	Image pg. A110
	Lichtenw allner John B 1r	R. L. Polk Co.	Image pg. A110
	Docherty Chas R	R. L. Polk Co.	Image pg. A110
	Stauffer Wilbur S	R. L. Polk Co.	Image pg. A110
	Schinstock Leo C	R. L. Polk Co.	Image pg. A110
1931	The Virginia Apts	R. L. Polk Co.	Image pg. A117
	Lichtenw allner John B	R. L. Polk Co.	Image pg. A117
	Hynes Ellen	R. L. Polk Co.	Image pg. A117
	Wood Wm H	R. L. Polk Co.	Image pg. A117
	Hansen Harry A	R. L. Polk Co.	Image pg. A117
	Johnson Herbert W	R. L. Polk Co.	Image pg. A117
	Liohtenw aller John B jr	R. L. Polk Co.	Image pg. A117
	Smith Donald C	R. L. Polk Co.	Image pg. A117
1926	J B Lichtenw allner	R. L. Polk Co.	Image pg. A123
	V A Bell	R. L. Polk Co.	Image pg. A123

FINDINGS

Year	Uses	Source	
1926	H W Johnson	R. L. Polk Co.	Image pg. A123
	W H Wood	R. L. Polk Co.	Image pg. A123
	The Virginia Apartments	R. L. Polk Co.	Image pg. A123
	L G Horton	R. L. Polk Co.	Image pg. A123
	W Chapin	R. L. Polk Co.	Image pg. A123
1915	The Virginia	Omaha Directory Co.	Image pg. A130
	1 A E Haner	Omaha Directory Co.	Image pg. A130
	2 Mrs Kate Rothschild	Omaha Directory Co.	Image pg. A130
	3 F J Schleier	Omaha Directory Co.	Image pg. A130
	4 P C Hoyson	Omaha Directory Co.	Image pg. A130
	5 W H Wood	Omaha Directory Co.	Image pg. A130
	6 O W Chapin	Omaha Directory Co.	Image pg. A130
	Jos Eaton	Omaha Directory Co.	Image pg. A130
	7 J W Gamble	Omaha Directory Co.	Image pg. A130

1203 PARK AVE

Year	Uses	Source	
2001	1107 1203 Not Verified	Equifax (Polk)	Image pg. A8
	Apts	Equifax (Polk)	Image pg. A8

1302 PARK AVE

Year	Uses	Source	
2014	SANJUANA ARROYO	Cole Information Services	
	STEPHANIE WOODMAN	Cole Information Services	
2009	BRISEIDA GARCIA	Cole Information Services	
	SCOTT BRUBAKER	Cole Information Services	
	DANIELLE KURTZUVA	Cole Information Services	
	MARIO HERNANDEZ	Cole Information Services	
	ALFREDO HERRERA	Cole Information Services	
2007	D Brubaker Robin	Polk City Directories	Image pg. A1
	Brubaker Scott	Polk City Directories	Image pg. A1
	Hernandez Mario	Polk City Directories	Image pg. A1
2004	ADAM LAING	Cole Information Services	
	TONYA HUMPHREY	Cole Information Services	

FINDINGS

Year	Uses	Source	
2004	TIM MARSH	Cole Information Services	
	JOHN BREWER	Cole Information Services	
	JOEL WHITMAN	Cole Information Services	
	STEFANI CODY	Cole Information Services	
2001	3 4 Not Verified 2 Apts	Equifax (Polk)	Image pg. A8
1995	Apartments	R. L. Polk Co.	Image pg. A19
	4 Not Verified 4 Apts	R. L. Polk Co.	Image pg. A19
1994	MANCINAS, H L	Cole Information Services	
	ANDERSEN, J W	Cole Information Services	
	CHAMBERLIN, JEFFERY	Cole Information Services	
1990	Apartments	R. L. Polk Co.	Image pg. A25
	Hamilton Robt B	R. L. Polk Co.	Image pg. A25
	Chamberlin Jeffery	R. L. Polk Co.	Image pg. A25
	Workman Kaylynn	R. L. Polk Co.	Image pg. A25
	Hillman Jill	R. L. Polk Co.	Image pg. A25
1980	Apartments	R. L. Polk Co.	Image pg. A41
	Trouba Tom	R. L. Polk Co.	Image pg. A41
	Daley Chris	R. L. Polk Co.	Image pg. A41
	Celer Jim	R. L. Polk Co.	Image pg. A41
1975	Vacant	R. L. Polk Co.	Image pg. A49
	Apartmrnents	R. L. Polk Co.	Image pg. A49
	Nolan Dave	R. L. Polk Co.	Image pg. A49
	Long Matthew	R. L. Polk Co.	Image pg. A49
	Petersen Eliz	R. L. Polk Co.	Image pg. A49
1970	APARTMENTS	R. L. Polk Co.	Image pg. A57
	HERROD WALTER C	R. L. Polk Co.	Image pg. A57
	SIMOFF RONALD L	R. L. Polk Co.	Image pg. A57
	CARVER MARGT	R. L. Polk Co.	Image pg. A57
	ORANSKI JESS	R. L. Polk Co.	Image pg. A57
	STREET CONTINUED	R. L. Polk Co.	Image pg. A57
1965	APARTMENTS	R. L. Polk Co.	Image pg. A64
	DRUYOR EDSEL	R. L. Polk Co.	Image pg. A64

FINDINGS

Year	Uses	Source	
1965	VACANT	R. L. Polk Co.	Image pg. A64
	B CLARK OWEN E	R. L. Polk Co.	Image pg. A64
1961	Wagnon Ruth M Mrs	R. L. Polk Co.	Image pg. A71
	Boyan Edw G	R. L. Polk Co.	Image pg. A71
	Carmichael Richd	R. L. Polk Co.	Image pg. A71
	Yokum Lee	R. L. Polk Co.	Image pg. A71
1956	Robbins Harold C	R. L. Polk Co.	Image pg. A79
1951	Edenburn Wim K	R. L. Polk Co.	Image pg. A87
1946	Deeds Margt Mrs	R. L. Polk Co.	Image pg. A94
1941	Edenburn Wim K	R. L. Polk Co.	Image pg. A102
1936	Mc Laughlin John W	R. L. Polk Co.	Image pg. A110
1931	Taylor Saml	R. L. Polk Co.	Image pg. A117
1926	Peter Magistretti	R. L. Polk Co.	Image pg. A123
1915	Rev Fred Cohn	Omaha Directory Co.	Image pg. A130

1305 PARK AVE

Year	Uses	Source	
2017	CRUZ MOLINA	Cole Information Services	
	ANGEL MIELENDEZ	Cole Information Services	
	ANGEL RIVERA MELENDEZ	Cole Information Services	
2014	CRUZ MOLINA	Cole Information Services	
	GLORIA NUNEZ	Cole Information Services	
	MARIA PEREZ	Cole Information Services	
2009	GLORIA NUNEZ	Cole Information Services	
	GLORIA ZEPEDA	Cole Information Services	
	VICENTA FLORENCIO	Cole Information Services	
	MARIA JIMENEZ	Cole Information Services	
	ALEJANDRO GREGORIO	Cole Information Services	
2007	Nunez Gloria	Polk City Directories	Image pg. A1
	42 Soriano Maria C	Polk City Directories	Image pg. A1
2004	REMEDIOS FLORENTINO	Cole Information Services	
	TOMASA ZUNIGA	Cole Information Services	
	TREASURE BAKER	Cole Information Services	

FINDINGS

Year	Uses	Source	
2001	Baker Treasure J	Equifax (Polk)	Image pg. A8
	Gomez Salvador V E	Equifax (Polk)	Image pg. A8
	Gomez Israel	Equifax (Polk)	Image pg. A8
	Berry Low ell L	Equifax (Polk)	Image pg. A8
	Not Verified	Equifax (Polk)	Image pg. A8
1999	S GOMEZ	Cole Information Services	
	T BAKER	Cole Information Services	
1995	Apartments	R. L. Polk Co.	Image pg. A19
	Not Verified	R. L. Polk Co.	Image pg. A19
1990	Apartments	R. L. Polk Co.	Image pg. A25
	Gara Timothy S	R. L. Polk Co.	Image pg. A25
	Anderson Melanie	R. L. Polk Co.	Image pg. A25
	Wilson Judith A	R. L. Polk Co.	Image pg. A25
1985	Apartments	R. L. Polk Co.	Image pg. A37
	Goldman Clyde	R. L. Polk Co.	Image pg. A37
	Vacant	R. L. Polk Co.	Image pg. A37
	Cochran Eric	R. L. Polk Co.	Image pg. A37
1980	1303 05 Apartments	R. L. Polk Co.	Image pg. A41
1975	Vacant	R. L. Polk Co.	Image pg. A49
	Ider Bonnie	R. L. Polk Co.	Image pg. A49
1970	SMITH EDNA V MRS	R. L. Polk Co.	Image pg. A57

1306 PARK AVE

Year	Uses	Source	
2017	ERIN PAINTER	Cole Information Services	
	RICHARD NORDMAN	Cole Information Services	
	RACHEL PATEL	Cole Information Services	
2014	SALVADOR MAGANA	Cole Information Services	
2007	Novak John R	Polk City Directories	Image pg. A1
2001	Magana Salvador B	Equifax (Polk)	Image pg. A8
	Novak John R	Equifax (Polk)	Image pg. A8
	Orr John	Equifax (Polk)	Image pg. A8
	Not Verified	Equifax (Polk)	Image pg. A8

FINDINGS

Year	Uses	Source	
2001	Lopez Eulogio G	Equifax (Polk)	Image pg. A8
	3 4 Not Verified 2 Apts	Equifax (Polk)	Image pg. A8
	3 4 Not Verified 2 Apts	Equifax (Polk)	Image pg. A8
1999	SHAWN BRABEC	Cole Information Services	
	JOHN ORR	Cole Information Services	
	S MAGANA	Cole Information Services	
1995	Apartments	R. L. Polk Co.	Image pg. A19
	4 Not Verified 4 Apts	R. L. Polk Co.	Image pg. A19
	Novak John R	R. L. Polk Co.	Image pg. A19
1994	PETTERSEN, MARK	Cole Information Services	
1990	Apartments	R. L. Polk Co.	Image pg. A25
	Kingery Edw	R. L. Polk Co.	Image pg. A25
	Perararo Soni	R. L. Polk Co.	Image pg. A25
	Roach Melissa A	R. L. Polk Co.	Image pg. A25
	Ayers John W	R. L. Polk Co.	Image pg. A25
	Novak John R	R. L. Polk Co.	Image pg. A25
1985	Apartments	R. L. Polk Co.	Image pg. A37
	Chessor	R. L. Polk Co.	Image pg. A37
	Lang Robt L	R. L. Polk Co.	Image pg. A37
	Broun Angie	R. L. Polk Co.	Image pg. A37
	Edw ards Maxw ell	R. L. Polk Co.	Image pg. A37
	Novak John R	R. L. Polk Co.	Image pg. A37
1980	tto L	R. L. Polk Co.	Image pg. A41
	No Return	R. L. Polk Co.	Image pg. A41
	Apartments	R. L. Polk Co.	Image pg. A41
	Groot Simon	R. L. Polk Co.	Image pg. A41
	Miller James D	R. L. Polk Co.	Image pg. A41
1975	Apartments	R. L. Polk Co.	Image pg. A49
	Guyer Edw E	R. L. Polk Co.	Image pg. A49
	Johnette Gerald	R. L. Polk Co.	Image pg. A49
	Allen Jimnmy	R. L. Polk Co.	Image pg. A49
	Vacant	R. L. Polk Co.	Image pg. A49

FINDINGS

Year	Uses	Source	
1975	Boesrup Ted	R. L. Polk Co.	Image pg. A49
	Shafer Elhz	R. L. Polk Co.	Image pg. A49
	Vacant	R. L. Polk Co.	Image pg. A49
	Schultz	R. L. Polk Co.	Image pg. A49
	Vacant	R. L. Polk Co.	Image pg. A49
	Vacant	R. L. Polk Co.	Image pg. A49
	Vacant	R. L. Polk Co.	Image pg. A49
1970	RENZE WM H	R. L. Polk Co.	Image pg. A57
	WYCOFF LORETT	R. L. Polk Co.	Image pg. A57
	STREET CONTINUED	R. L. Polk Co.	Image pg. A57
	APARTMENTS	R. L. Polk Co.	Image pg. A57
	MAUK ALLEN G	R. L. Polk Co.	Image pg. A57
	KRAFT ROBT G	R. L. Polk Co.	Image pg. A57
	VACANT	R. L. Polk Co.	Image pg. A57
	NIEUWANHUIS LENEA	R. L. Polk Co.	Image pg. A57
	JAMES RICHD L	R. L. Polk Co.	Image pg. A57
	DARK EDGAR C	R. L. Polk Co.	Image pg. A57
	SKOP OLDRICH	R. L. Polk Co.	Image pg. A57
1965	APARTMENTS	R. L. Polk Co.	Image pg. A64
	EICHHORN JUDY R	R. L. Polk Co.	Image pg. A64
	LUCAS HELEN MRS	R. L. Polk Co.	Image pg. A64
	KENNEDY JIM J	R. L. Polk Co.	Image pg. A64
	VACANT	R. L. Polk Co.	Image pg. A64
	DARK EDGAR C	R. L. Polk Co.	Image pg. A64
	VACANT	R. L. Polk Co.	Image pg. A64
	RANZE WM	R. L. Polk Co.	Image pg. A64
	VACANT	R. L. Polk Co.	Image pg. A64
1961	Pankey Jos L	R. L. Polk Co.	Image pg. A71
	Swager Jack	R. L. Polk Co.	Image pg. A71
	Marsilko Chas	R. L. Polk Co.	Image pg. A71
1956	Pankey Jos L	R. L. Polk Co.	Image pg. A79
1951	1306 08 Brezina Louis	R. L. Polk Co.	Image pg. A87

FINDINGS

Year	Uses	Source	
1946	1306 08 Brown Irma L	R. L. Polk Co.	Image pg. A94
1941	1306 08 Brezina Louis	R. L. Polk Co.	Image pg. A102
1936	Brown Irma L	R. L. Polk Co.	Image pg. A110
1931	Harris Otho	R. L. Polk Co.	Image pg. A117
1926	Mrs Eliz Duncan	R. L. Polk Co.	Image pg. A123
1915	G R Bickle contr	Omaha Directory Co.	Image pg. A130

1308 PARK AVE

Year	Uses	Source	
2017	TANYA MURRAY	Cole Information Services	
2009	LORENA RODRIGUEZ	Cole Information Services	
	EUSEBIO MIRANDA	Cole Information Services	
	SHAKIR SIDAHMED	Cole Information Services	
2007	Cole Doug	Polk City Directories	Image pg. A1
	Cole Pat	Polk City Directories	Image pg. A1
	Sidahmed Shakir	Polk City Directories	Image pg. A1
2004	EULOGIO LOPEZ	Cole Information Services	
	LORENA RODRIGUEZ	Cole Information Services	
2001	Carrillo Augustin	Equifax (Polk)	Image pg. A8
	Miranda Olivario	Equifax (Polk)	Image pg. A8
	Almond Leslie	Equifax (Polk)	Image pg. A8
1999	TAVITA TREVINO	Cole Information Services	
1995	Apartments	R. L. Polk Co.	Image pg. A19
	9 Not Verified 3 Apts	R. L. Polk Co.	Image pg. A19
1990	Apartments	R. L. Polk Co.	Image pg. A25
	Massey Theodred	R. L. Polk Co.	Image pg. A25
	Tex Alberta	R. L. Polk Co.	Image pg. A25
	r Bergert Sara S	R. L. Polk Co.	Image pg. A25
	Sharp Henery	R. L. Polk Co.	Image pg. A25
1985	Apartments	R. L. Polk Co.	Image pg. A37
	Ripley Lyman P	R. L. Polk Co.	Image pg. A37
	Belgum Arvid D	R. L. Polk Co.	Image pg. A37
	Imsicke Joe A	R. L. Polk Co.	Image pg. A37

FINDINGS

Year	Uses	Source	
1985	Heath Jim	R. L. Polk Co.	Image pg. A37
1980	Apartments	R. L. Polk Co.	Image pg. A41
	Freeman Donnie	R. L. Polk Co.	Image pg. A41
	Imsicke Joe	R. L. Polk Co.	Image pg. A41
	Heath Jim	R. L. Polk Co.	Image pg. A41
	Ripley Lyman	R. L. Polk Co.	Image pg. A41
1961	Herbert Louis	R. L. Polk Co.	Image pg. A71
1956	Vacant	R. L. Polk Co.	Image pg. A79
1951	1306 08 Brezina Louis	R. L. Polk Co.	Image pg. A87
1946	1306 08 Brown Irma L	R. L. Polk Co.	Image pg. A94
1941	1306 08 Brezina Louis	R. L. Polk Co.	Image pg. A102
1936	Pollard Jack	R. L. Polk Co.	Image pg. A110
1931	Mc Intosh Wm W	R. L. Polk Co.	Image pg. A117
1926	Wm Grogan	R. L. Polk Co.	Image pg. A123
1915	S S Welpton insadj	Omaha Directory Co.	Image pg. A130

1310 PARK AVE

Year	Uses	Source	
2017	TROY CHILDRESS	Cole Information Services	
	BRANDON MCCAUL	Cole Information Services	
2014	BRANDON MCCAUL	Cole Information Services	
	TROY CHILDRESS	Cole Information Services	
2009	THOMAS HOREJS	Cole Information Services	
	TROY CHILDRESS	Cole Information Services	
2007	Childress Kim	Polk City Directories	Image pg. A1
	Childress Tasia	Polk City Directories	Image pg. A1
2001	6 1 Not Verified 4 Apts	Equifax (Polk)	Image pg. A8
1999	OCCUPANT UNKNOWN	Cole Information Services	
1995	Jacinto Edgardo	R. L. Polk Co.	Image pg. A19
	Jacinto Ernesto	R. L. Polk Co.	Image pg. A19
1994	JACINTO, EDGARDO	Cole Information Services	
1990	Le Van Nghen	R. L. Polk Co.	Image pg. A25
1985	Lai Tat	R. L. Polk Co.	Image pg. A37

FINDINGS

Year	Uses	Source	
1980	Apartments	R. L. Polk Co.	Image pg. A41
	Vacant	R. L. Polk Co.	Image pg. A41
	Vacant	R. L. Polk Co.	Image pg. A41
	Vacant	R. L. Polk Co.	Image pg. A41
1970	PLINY IONE M	R. L. Polk Co.	Image pg. A57
	UPPER VACANT	R. L. Polk Co.	Image pg. A57
1965	BROWN MAE C MRS	R. L. Polk Co.	Image pg. A64
1961	Brown Mae C	R. L. Polk Co.	Image pg. A71
	Maben Shirley A	R. L. Polk Co.	Image pg. A71
1956	Syfert Bonnie M	R. L. Polk Co.	Image pg. A79
1951	Mc Andrews Martin W	R. L. Polk Co.	Image pg. A87
1946	Vacant	R. L. Polk Co.	Image pg. A94
1941	Mc Andrews Martin W	R. L. Polk Co.	Image pg. A102
1936	Barnes Hentry	R. L. Polk Co.	Image pg. A110
	Hydack Edw F	R. L. Polk Co.	Image pg. A110
1931	Cordwell Arth C	R. L. Polk Co.	Image pg. A117
1926	M C Whitmore confr	R. L. Polk Co.	Image pg. A123
1915	Vacant	Omaha Directory Co.	Image pg. A130

1312 PARK AVE

Year	Uses	Source	
2017	BRENDAN PENDER	Cole Information Services	
2014	BRENDAN PENDER	Cole Information Services	
2009	REBECCA HOREJS	Cole Information Services	
2007	Horejs James C h 4 A	Polk City Directories	Image pg. A1
	Horels Rebecca L	Polk City Directories	Image pg. A1
2004	JAMES HOREJS	Cole Information Services	
2001	Horejs James J	Equifax (Polk)	Image pg. A8
	Horejs Rebecca L	Equifax (Polk)	Image pg. A8
1999	JAMES HOREJS	Cole Information Services	
1995	Horejs James C & Marie R	R. L. Polk Co.	Image pg. A19
	Horejs Rebecca L	R. L. Polk Co.	Image pg. A19
1994	HOREJS, JAMES C	Cole Information Services	

FINDINGS

Year	Uses	Source	
1990	Horejs James C	R. L. Polk Co.	Image pg. A25
1985	Horejs James C	R. L. Polk Co.	Image pg. A37
1980	Horejs James C	R. L. Polk Co.	Image pg. A41
1975	Horejs James C	R. L. Polk Co.	Image pg. A49
1970	HOREJS JAMES C	R. L. Polk Co.	Image pg. A57
1965	HOREJS JAMES C	R. L. Polk Co.	Image pg. A64
1961	Steinbaugh Harry W	R. L. Polk Co.	Image pg. A71
1956	Steinbaugh Harry W	R. L. Polk Co.	Image pg. A79
1951	Steinbaugh Harry W	R. L. Polk Co.	Image pg. A87
1946	Cernelic John jr	R. L. Polk Co.	Image pg. A94
1941	Steinbaugh Harry W	R. L. Polk Co.	Image pg. A102
1936	Petersen Richd J	R. L. Polk Co.	Image pg. A110
1931	Carpenter Orville C	R. L. Polk Co.	Image pg. A117
1926	Mrs Julia Barrett	R. L. Polk Co.	Image pg. A123
1915	Vacant	Omaha Directory Co.	Image pg. A130

1314 PARK AVE

Year	Uses	Source	
2017	GUADALUPE ROSAS	Cole Information Services	
	REYES HERNANDEZ	Cole Information Services	
	ARTURO PEREZ	Cole Information Services	
2014	ARTURO PEREZ	Cole Information Services	
	REYES HERNANDEZ	Cole Information Services	
	SOCORRO SANTOS	Cole Information Services	
2009	REYES HERNANDEZ	Cole Information Services	
	PABLO MARTHA	Cole Information Services	
	JESUS OJEDA	Cole Information Services	
2007	Martha Pablo	Polk City Directories	Image pg. A1
2004	DONALD STEVENSON	Cole Information Services	
	JOSEPH WALKER	Cole Information Services	
	CHRISTOPHER JIMENEZ	Cole Information Services	
2001	1 Not Verified	Equifax (Polk)	Image pg. A8
	Thompson Richard H E	Equifax (Polk)	Image pg. A8

FINDINGS

Year	Uses	Source	
2001	Kartchner Christopher	Equifax (Polk)	Image pg. A8
	Not Verified	Equifax (Polk)	Image pg. A8
1999	RICHARD THOMPSON	Cole Information Services	
1995	Apartments	R. L. Polk Co.	Image pg. A19
	Not Verified	R. L. Polk Co.	Image pg. A19
	Thompson Richard H	R. L. Polk Co.	Image pg. A19
	5 Not Verified 2 Apts	R. L. Polk Co.	Image pg. A19
1990	Apartments	R. L. Polk Co.	Image pg. A25
	Olsen Charma	R. L. Polk Co.	Image pg. A25
	Thompson Richd P	R. L. Polk Co.	Image pg. A25
	Sharp Dan D Jr	R. L. Polk Co.	Image pg. A25
	Albert Patk	R. L. Polk Co.	Image pg. A25
1985	Wallace Patrick	R. L. Polk Co.	Image pg. A38
	Duncan Gary	R. L. Polk Co.	Image pg. A38
	Morgan James	R. L. Polk Co.	Image pg. A38
	Apartments	R. L. Polk Co.	Image pg. A37
	Hull Brooks E	R. L. Polk Co.	Image pg. A38
	Butler Gerald	R. L. Polk Co.	Image pg. A38
	Moeller Roland C	R. L. Polk Co.	Image pg. A38
	Thompson Richd H	R. L. Polk Co.	Image pg. A38
	Coffin James	R. L. Polk Co.	Image pg. A38
1980	Apartments	R. L. Polk Co.	Image pg. A41
	Detchel Dan	R. L. Polk Co.	Image pg. A41
	Hawkins Dudley	R. L. Polk Co.	Image pg. A41
	Thompson Richd H	R. L. Polk Co.	Image pg. A41
	No Return	R. L. Polk Co.	Image pg. A41
	Kohlhepp Kim	R. L. Polk Co.	Image pg. A41
	Barta Robt	R. L. Polk Co.	Image pg. A41
	Walker Joseph R	R. L. Polk Co.	Image pg. A41
1975	Kluaz Richd	R. L. Polk Co.	Image pg. A49
	Keane Cecil A Mrs	R. L. Polk Co.	Image pg. A49
	Apartments	R. L. Polk Co.	Image pg. A49

FINDINGS

Year	Uses	Source	
1975	Shrader Forrest	R. L. Polk Co.	Image pg. A49
	Eich Alice V Mrs	R. L. Polk Co.	Image pg. A49
	Pow ers Joseph	R. L. Polk Co.	Image pg. A49
	Stangl Leonard	R. L. Polk Co.	Image pg. A49
1970	FISHER LEONARD	R. L. Polk Co.	Image pg. A57
	JAMISON ROGER SCHRADER FORREST	R. L. Polk Co.	Image pg. A57
	UPPER VACANT	R. L. Polk Co.	Image pg. A57
1965	HUMPHREY ROBT G	R. L. Polk Co.	Image pg. A64
	SCHRADER FOREST A	R. L. Polk Co.	Image pg. A64
	WILLIAMS JACK	R. L. Polk Co.	Image pg. A64
1961	Williams Jack	R. L. Polk Co.	Image pg. A71
	Schrader Forest A	R. L. Polk Co.	Image pg. A71
1956	Williams Jack	R. L. Polk Co.	Image pg. A79
1951	Galvin Robt S	R. L. Polk Co.	Image pg. A87
1946	Tow zer Robt F	R. L. Polk Co.	Image pg. A94
1941	Galvin Robt S	R. L. Polk Co.	Image pg. A102
1936	Thompson Jay W	R. L. Polk Co.	Image pg. A110
	Schaufler Fred	R. L. Polk Co.	Image pg. A110
	Stumph Bernard !F	R. L. Polk Co.	Image pg. A110
1931	Lorimer Dw ight E	R. L. Polk Co.	Image pg. A117
1926	Jas Wilson	R. L. Polk Co.	Image pg. A123
1915	H N Jew ett w hol lbr	Omaha Directory Co.	Image pg. A130

1315 PARK AVE

Year	Uses	Source	
1915	Vacant	Omaha Directory Co.	Image pg. A130

1316 PARK AVE

Year	Uses	Source	
2014	AMBROCIO MEJIA	Cole Information Services	
2009	LUCILA PALMA	Cole Information Services	
	RENE BERNAL	Cole Information Services	
2007	No Current Listing	Polk City Directories	Image pg. A1
2004	ANTHONY ADAMS	Cole Information Services	

FINDINGS

Year	Uses	Source	
2004	MANUEL MARTINEZ	Cole Information Services	
2001	Casper Joanna M G	Equifax (Polk)	Image pg. A8
1999	SHANNON WHITE	Cole Information Services	
1995	Not Verified	R. L. Polk Co.	Image pg. A19
1990	Vacant	R. L. Polk Co.	Image pg. A25
1985	Shradhi Nancy	R. L. Polk Co.	Image pg. A38
1980	Beckmann Stann	R. L. Polk Co.	Image pg. A41
1975	Belich Lillian M Mrs	R. L. Polk Co.	Image pg. A49
	Williams Jack	R. L. Polk Co.	Image pg. A49
1970	WILLIAMS JACK	R. L. Polk Co.	Image pg. A57
	BELICH LILLIAN M MRS	R. L. Polk Co.	Image pg. A57
1965	DOTSON WALTER E	R. L. Polk Co.	Image pg. A64
1961	Dotson Walter E	R. L. Polk Co.	Image pg. A71
1956	Dotson Walter E	R. L. Polk Co.	Image pg. A79
1951	Dotson Walter E	R. L. Polk Co.	Image pg. A87
1946	Moore Chas	R. L. Polk Co.	Image pg. A94
1941	Dotson Walter E	R. L. Polk Co.	Image pg. A102
1936	Mc Nurlin Ersy L	R. L. Polk Co.	Image pg. A110
1931	Cox Raymond	R. L. Polk Co.	Image pg. A117
1926	Fred Westcott	R. L. Polk Co.	Image pg. A123
1915	W H Ingalls	Omaha Directory Co.	Image pg. A130

1317 PARK AVE

Year	Uses	Source
2017	ASHLEY MARTIN	Cole Information Services
	BRANDON DOWTY	Cole Information Services
	JEFF BERGERSON	Cole Information Services
2014	DENE OGLESBY	Cole Information Services
2009	GLORIA ZEPEDA	Cole Information Services
	FRANCISCO MAYO	Cole Information Services
	MARGARITA RAMIREZ	Cole Information Services
	JORGE MORALES	Cole Information Services
	JUAN PEREZ	Cole Information Services

FINDINGS

Year	Uses	Source	
2007	Mayo Francisco	Polk City Directories	Image pg. A1
	Horels Rebecca L	Polk City Directories	Image pg. A5
	Williams Wesley	Polk City Directories	Image pg. A5
	De Santiago Nohemi	Polk City Directories	Image pg. A5
2004	TINA WILKERSON	Cole Information Services	
	JOSE DIAZ	Cole Information Services	
	JOSE RODRIGUES	Cole Information Services	
	JORGE MORALES	Cole Information Services	
	ETTA NESMEYER	Cole Information Services	
	M RAMIREZ	Cole Information Services	
	BILL BECK	Cole Information Services	
	NICOLE LAMERE	Cole Information Services	
	GENOVEVA HERDANDEZ	Cole Information Services	
	GLORIA ZEPEDA	Cole Information Services	
	RONALD THOMAS	Cole Information Services	
	JUAN PEREZ	Cole Information Services	
2001	Bornsen Jerry	Equifax (Polk)	Image pg. A8
	Degante Lucrecio	Equifax (Polk)	Image pg. A8
	Galbreth D El	Equifax (Polk)	Image pg. A8
	ORomberger Brian L	Equifax (Polk)	Image pg. A8
	Santos Ramon	Equifax (Polk)	Image pg. A8
	Not Verified	Equifax (Polk)	Image pg. A8
	Rivera Joseluis A Mi	Equifax (Polk)	Image pg. A8
	3 10 Not Verified 5 Apts	Equifax (Polk)	Image pg. A8
	3 10 Not Verified 5 Apts	Equifax (Polk)	Image pg. A8
1999	J INMAN	Cole Information Services	
	JULIA CONGER	Cole Information Services	
	M HEISTAND	Cole Information Services	
	MELISSA SHAFFER	Cole Information Services	
	RAMON SANTOS	Cole Information Services	
1995	MULTI VEST REALTY CO	R. L. Polk Co.	Image pg. A19
	3 Not Verified 2 Apts	R. L. Polk Co.	Image pg. A19

FINDINGS

Year	Uses	Source	
1995	Lara Martin & Christine L	R. L. Polk Co.	Image pg. A19
	Ford John	R. L. Polk Co.	Image pg. A19
	7 Not Verified 2 Apts	R. L. Polk Co.	Image pg. A19
	Clark Kenneth J	R. L. Polk Co.	Image pg. A19
	Clark Viola M	R. L. Polk Co.	Image pg. A19
	13 Not Verified 5 Apts	R. L. Polk Co.	Image pg. A19
1994	LOPEZ, EDUARDO	Cole Information Services	
1990	Urbana Apartments	R. L. Polk Co.	Image pg. A25
	Lundy Cynthia L	R. L. Polk Co.	Image pg. A25
	Ford Jas A	R. L. Polk Co.	Image pg. A25
	Simonson Shane	R. L. Polk Co.	Image pg. A25
	Martinez John A	R. L. Polk Co.	Image pg. A25
	Ford Jerry	R. L. Polk Co.	Image pg. A25
	Mescher Thos	R. L. Polk Co.	Image pg. A25
	Livers Victoria R	R. L. Polk Co.	Image pg. A25
	Clark Kenneth J	R. L. Polk Co.	Image pg. A25
	Seasman Steve	R. L. Polk Co.	Image pg. A25
	Stallbaumer Richd	R. L. Polk Co.	Image pg. A25
	Willis Susan	R. L. Polk Co.	Image pg. A25
	Grimm Robt L	R. L. Polk Co.	Image pg. A25
	Norman Richd	R. L. Polk Co.	Image pg. A25
1985	Urbana Apartments	R. L. Polk Co.	Image pg. A38
	Maver Earl J	R. L. Polk Co.	Image pg. A38
	Mellhorn W G	R. L. Polk Co.	Image pg. A38
	Vacant	R. L. Polk Co.	Image pg. A38
	Mc Coy Donna C	R. L. Polk Co.	Image pg. A38
	Knot James E	R. L. Polk Co.	Image pg. A38
	Koch Elvera S Mrs	R. L. Polk Co.	Image pg. A38
	Vacant	R. L. Polk Co.	Image pg. A38
	Clark Kenneth J	R. L. Polk Co.	Image pg. A38
	Calabro Sherril R	R. L. Polk Co.	Image pg. A38
	Vacant	R. L. Polk Co.	Image pg. A38

FINDINGS

Year	Uses	Source	
1985	Vacant	R. L. Polk Co.	Image pg. A38
	Buettlemen Steven	R. L. Polk Co.	Image pg. A38
	Crow e Eliz Mrs	R. L. Polk Co.	Image pg. A38
1980	Urbana Apartments	R. L. Polk Co.	Image pg. A41
	Blackstone M E	R. L. Polk Co.	Image pg. A41
	Vacant	R. L. Polk Co.	Image pg. A41
	Greene Edmund E Jr	R. L. Polk Co.	Image pg. A41
	Wright Jack D	R. L. Polk Co.	Image pg. A41
	Penning	R. L. Polk Co.	Image pg. A41
	Koch Elvera S Mrs	R. L. Polk Co.	Image pg. A41
	Doyle Charles M	R. L. Polk Co.	Image pg. A41
	Clark Viola M Mrs	R. L. Polk Co.	Image pg. A41
	Cervantes Anthony	R. L. Polk Co.	Image pg. A41
	Schmidt Nancy M	R. L. Polk Co.	Image pg. A41
	Derry John Jr	R. L. Polk Co.	Image pg. A41
	Ogan Diane M	R. L. Polk Co.	Image pg. A41
1975	Urbana Apartments	R. L. Polk Co.	Image pg. A49
	No Return	R. L. Polk Co.	Image pg. A49
	Griffin Gladys L Mrs	R. L. Polk Co.	Image pg. A49
	No Return	R. L. Polk Co.	Image pg. A49
	Lenhardt Inez B Mrs	R. L. Polk Co.	Image pg. A49
	Penning Marian	R. L. Polk Co.	Image pg. A49
	Koch Roy	R. L. Polk Co.	Image pg. A49
	Doyle Charles M	R. L. Polk Co.	Image pg. A49
	Clark Viola M Mrs	R. L. Polk Co.	Image pg. A49
	Anderson Jonna	R. L. Polk Co.	Image pg. A49
	Holdeman Gene	R. L. Polk Co.	Image pg. A49
	Vacant	R. L. Polk Co.	Image pg. A49
	Ogan Diane	R. L. Polk Co.	Image pg. A49
1970	URBANA APARTMENTS	R. L. Polk Co.	Image pg. A57
	CHAMBERLAIN STELLA M MRS	R. L. Polk Co.	Image pg. A57
	GRIFFIN GLADYS MRS	R. L. Polk Co.	Image pg. A57

FINDINGS

Year	Uses	Source	
1970	KINCAID LEAH G MRS	R. L. Polk Co.	Image pg. A57
	LENHARDT INEZ B MRS	R. L. Polk Co.	Image pg. A57
	FREELAND VICKIE MRS	R. L. Polk Co.	Image pg. A57
	KOCH ROY F	R. L. Polk Co.	Image pg. A57
	DCYLE CHARLES M	R. L. Polk Co.	Image pg. A57
	CLARK VIOLA M MRS	R. L. Polk Co.	Image pg. A57
	MACKERMAN CLARENCE	R. L. Polk Co.	Image pg. A57
	VACANT	R. L. Polk Co.	Image pg. A57
	VACANT	R. L. Polk Co.	Image pg. A57
	OGAN DIANE 345 25e	R. L. Polk Co.	Image pg. A57
1965	LENHARDT LESTER	R. L. Polk Co.	Image pg. A64
	LENHART ROBT B	R. L. Polk Co.	Image pg. A64
	OHANLON MARTHA MRS	R. L. Polk Co.	Image pg. A64
	JAKL EMANUEL	R. L. Polk Co.	Image pg. A64
	SMITH EDNA V MRS	R. L. Polk Co.	Image pg. A64
	GUENZEL POLLY M	R. L. Polk Co.	Image pg. A64
	SOMMER ANNA M	R. L. Polk Co.	Image pg. A64
	MASEK BEVERLY MRS	R. L. Polk Co.	Image pg. A64
	ZUMBRUNN DALE	R. L. Polk Co.	Image pg. A64
	URBANA APARTMENTS	R. L. Polk Co.	Image pg. A64
	CHAMBERLAIN STELLA M	R. L. Polk Co.	Image pg. A64
	GRIFFIN GLADYS MRS	R. L. Polk Co.	Image pg. A64
	COCKLEY CHARLES N	R. L. Polk Co.	Image pg. A64
1961	Urbana Apartments	R. L. Polk Co.	Image pg. A71
	Tyler Goldie J Mrs	R. L. Polk Co.	Image pg. A71
	Griffin Gladys	R. L. Polk Co.	Image pg. A71
	Cockley Chas N	R. L. Polk Co.	Image pg. A71
	Butke Eliz W	R. L. Polk Co.	Image pg. A71
	Lenhart Robt B	R. L. Polk Co.	Image pg. A71
	OHanlon Martha Mrs	R. L. Polk Co.	Image pg. A71
	Lorentzen Ada	R. L. Polk Co.	Image pg. A71
	Smith Edna V Mrs	R. L. Polk Co.	Image pg. A71

FINDINGS

Year	Uses	Source	
1961	Vacant	R. L. Polk Co.	Image pg. A71
	Christie Cora Mrs	R. L. Polk Co.	Image pg. A71
	Lenhart Lester R	R. L. Polk Co.	Image pg. A71
	Jantz Virgel	R. L. Polk Co.	Image pg. A71
	Street continued	R. L. Polk Co.	Image pg. A71
1956	Urbana Apartments	R. L. Polk Co.	Image pg. A79
	Bentley Frances M	R. L. Polk Co.	Image pg. A79
	Buxton Cath L	R. L. Polk Co.	Image pg. A79
	Mahanna Edw A	R. L. Polk Co.	Image pg. A79
	Burke Eliz M Mrs	R. L. Polk Co.	Image pg. A79
	Lenhart Robt B	R. L. Polk Co.	Image pg. A79
	OHanlon Martha Mrs	R. L. Polk Co.	Image pg. A79
	Christie Ray L	R. L. Polk Co.	Image pg. A79
	Smith Edna V Mrs	R. L. Polk Co.	Image pg. A79
	Van Kirk Henry R	R. L. Polk Co.	Image pg. A79
	Christie Cora	R. L. Polk Co.	Image pg. A79
	Lenhart Lester R	R. L. Polk Co.	Image pg. A79
	Keenan Margt	R. L. Polk Co.	Image pg. A79
	Street continued	R. L. Polk Co.	Image pg. A79
1951	Urbana Apts	R. L. Polk Co.	Image pg. A87
	Beachler Kenneth	R. L. Polk Co.	Image pg. A87
	Taylor Leo J	R. L. Polk Co.	Image pg. A87
	Taylor Dale S	R. L. Polk Co.	Image pg. A87
	Butke Eliz M Mrs	R. L. Polk Co.	Image pg. A87
	Donahoe Geo E	R. L. Polk Co.	Image pg. A87
	Gilchrist Alice C	R. L. Polk Co.	Image pg. A87
	Christie Ray L	R. L. Polk Co.	Image pg. A87
	Smith Edna V Mrs	R. L. Polk Co.	Image pg. A87
	Van Kirk H Russell	R. L. Polk Co.	Image pg. A87
	Chiristie Cora Mrs	R. L. Polk Co.	Image pg. A87
	Lenhart Lester	R. L. Polk Co.	Image pg. A87
	Keenan Miargt C	R. L. Polk Co.	Image pg. A87

FINDINGS

Year	Uses	Source	
1951	Street continued	R. L. Polk Co.	Image pg. A87
1946	Urbana Apts	R. L. Polk Co.	Image pg. A94
	Apartments	R. L. Polk Co.	Image pg. A94
	Callahan Ellen T Mrs	R. L. Polk Co.	Image pg. A94
	Van Kirk H Russell	R. L. Polk Co.	Image pg. A94
	Taylor Dora J Mrs	R. L. Polk Co.	Image pg. A94
	Burke Eliz M Mrs	R. L. Polk Co.	Image pg. A94
	Donahoe Geo E	R. L. Polk Co.	Image pg. A94
	Gilchrist Alice C	R. L. Polk Co.	Image pg. A94
	Mathlesen Anna F	R. L. Polk Co.	Image pg. A94
	Smith Edna V Mrs	R. L. Polk Co.	Image pg. A94
	Harney Lloyd R	R. L. Polk Co.	Image pg. A94
	Hennings Nellie Mrs	R. L. Polk Co.	Image pg. A94
	Failing Eldred L	R. L. Polk Co.	Image pg. A94
	Keenan Margt Z	R. L. Polk Co.	Image pg. A94
1941	Chiristie Cora Mrs	R. L. Polk Co.	Image pg. A102
	Lenhart Lester	R. L. Polk Co.	Image pg. A102
	Keenan Miargt C	R. L. Polk Co.	Image pg. A102
	Street continued	R. L. Polk Co.	Image pg. A102
	Urbana Apts	R. L. Polk Co.	Image pg. A102
	Beachler Kenneth	R. L. Polk Co.	Image pg. A102
	Taylor Leo J	R. L. Polk Co.	Image pg. A102
	Taylor Dale S	R. L. Polk Co.	Image pg. A102
	Butke Eliz M Mrs	R. L. Polk Co.	Image pg. A102
	Donahoe Geo E	R. L. Polk Co.	Image pg. A102
	Gilchrist Alice C	R. L. Polk Co.	Image pg. A102
	Christie Ray L	R. L. Polk Co.	Image pg. A102
	Smith Edna V Mrs	R. L. Polk Co.	Image pg. A102
	Van Kirk H Russell	R. L. Polk Co.	Image pg. A102
1936	Urbana Apts	R. L. Polk Co.	Image pg. A110
	Butterw orth Jerry R	R. L. Polk Co.	Image pg. A110
	Taylor Saml	R. L. Polk Co.	Image pg. A110

FINDINGS

Year	Uses	Source	
1936	Vacant	R. L. Polk Co.	Image pg. A110
	Wolfinger Harold	R. L. Polk Co.	Image pg. A110
	Caven Chas R	R. L. Polk Co.	Image pg. A110
	Deakin Wm E	R. L. Polk Co.	Image pg. A110
1931	Urbana APts	R. L. Polk Co.	Image pg. A117
	Winget Hattie E Mrs	R. L. Polk Co.	Image pg. A117
	Roach John F	R. L. Polk Co.	Image pg. A117
	Harklerode J Fred	R. L. Polk Co.	Image pg. A117
	Mills Fred	R. L. Polk Co.	Image pg. A117
	Patterson Ada	R. L. Polk Co.	Image pg. A117
	Basler Marion	R. L. Polk Co.	Image pg. A117
1926	Urbana Apartments	R. L. Polk Co.	Image pg. A123
	T J Lough	R. L. Polk Co.	Image pg. A123
	Julius New man	R. L. Polk Co.	Image pg. A123
1915	Urbana Apartments	Omaha Directory Co.	Image pg. A130
	1 Chris Schw artz	Omaha Directory Co.	Image pg. A130
	2 Vacant	Omaha Directory Co.	Image pg. A130
	3 M D Franks	Omaha Directory Co.	Image pg. A130
	4 Mrs M M Mc Elroy	Omaha Directory Co.	Image pg. A130
	5 Vacant	Omaha Directory Co.	Image pg. A130
	6 T H Kirk	Omaha Directory Co.	Image pg. A130

1320 PARK AVE

Year	Uses	Source	
1956	Reed Home Made Ice Cream Co	R. L. Polk Co.	Image pg. A79
1951	Reeds Self Serve Shoppe br	R. L. Polk Co.	Image pg. A87
	ice cream	R. L. Polk Co.	Image pg. A87
1946	Vacant	R. L. Polk Co.	Image pg. A94
1941	Reeds Self Serve Shoppe br	R. L. Polk Co.	Image pg. A102
	ice cream	R. L. Polk Co.	Image pg. A102
1936	Reed Home Made Ice Cream	R. L. Polk Co.	Image pg. A110
1931	Me Clung Geo C	R. L. Polk Co.	Image pg. A117
1926	L C Show ers	R. L. Polk Co.	Image pg. A123

FINDINGS

Year	Uses	Source	
1915	Jno Baer	Omaha Directory Co.	Image pg. A130

1321 PARK AVE

Year	Uses	Source	
1995	Not Verified 3 Hses	R. L. Polk Co.	Image pg. A19
1990	Petticoat Lane beauty shop	R. L. Polk Co.	Image pg. A25
	Dunn Barber Shop	R. L. Polk Co.	Image pg. A25
1985	Petty Coat Lane beauty shop	R. L. Polk Co.	Image pg. A38
	Dunn Barber Shop	R. L. Polk Co.	Image pg. A38
1980	Petty Coat Lane beauty shop	R. L. Polk Co.	Image pg. A41
	De France Barber Shop	R. L. Polk Co.	Image pg. A41
1975	De France J Warren barber	R. L. Polk Co.	Image pg. A49
	Petty Coat Lane beauty shop	R. L. Polk Co.	Image pg. A49
1970	DE FRANCE J WARREN BARBER	R. L. Polk Co.	Image pg. A57
	PETTY COAT LANE BEAUTY SHOP	R. L. Polk Co.	Image pg. A57
1965	DE FRANCE J WARREN BARBER	R. L. Polk Co.	Image pg. A64
	PETTY COAT LANE BEAUTY SHOP	R. L. Polk Co.	Image pg. A64
1961	Petty Coat Lane beauty shop	R. L. Polk Co.	Image pg. A71
	De France J Warren barber	R. L. Polk Co.	Image pg. A71
1956	De France J Warren barber	R. L. Polk Co.	Image pg. A79
	Petty Coat Lane beauty shop	R. L. Polk Co.	Image pg. A79
1951	Sloan Ruby L Mrs beauty shop	R. L. Polk Co.	Image pg. A87
	Sloan Rolland L	R. L. Polk Co.	Image pg. A87
1946	De France J Warren barber	R. L. Polk Co.	Image pg. A94
	Sloan Ruby L beauty Shop	R. L. Polk Co.	Image pg. A94
1941	De France J Warren barber	R. L. Polk Co.	Image pg. A102
	Sloan Ruby L Mrs beauty shop	R. L. Polk Co.	Image pg. A102
	Sloan Rolland L	R. L. Polk Co.	Image pg. A102

1322 PARK AVE

Year	Uses	Source
2014	OLGA JAIMES	Cole Information Services
2009	ZONETTA AMERSON	Cole Information Services
	ROBERT BRACKETT	Cole Information Services

FINDINGS

Year	Uses	Source	
2007	Mc Curley Law rence	Polk City Directories	Image pg. A5
	Mc Dow ell Timothy m	Polk City Directories	Image pg. A5
2004	CECIL AUSTIN	Cole Information Services	
	ROBERT BRACKETT	Cole Information Services	
2001	Russell John M E	Equifax (Polk)	Image pg. A8
	Albers Daniel K	Equifax (Polk)	Image pg. A8
	Albers Dennis J Jr	Equifax (Polk)	Image pg. A8
	2 3 Not Verified 2 Apts	Equifax (Polk)	Image pg. A8
	2 3 Not Verified 2 Apts	Equifax (Polk)	Image pg. A8
1995	Not Verified 3 Hses	R. L. Polk Co.	Image pg. A19
1990	Ketchum Scott A	R. L. Polk Co.	Image pg. A25
	Thomson William F	R. L. Polk Co.	Image pg. A25
1985	Moore Mich P	R. L. Polk Co.	Image pg. A38
	Moore Kenneth J	R. L. Polk Co.	Image pg. A38
1980	Bonacci Kenneth L	R. L. Polk Co.	Image pg. A41
	Sorenson Wm	R. L. Polk Co.	Image pg. A41
1975	Bonacci Kenneth	R. L. Polk Co.	Image pg. A49
1970	MITCHELL MARGIE	R. L. Polk Co.	Image pg. A57
1965	VACANT	R. L. Polk Co.	Image pg. A64
1961	Jergensen Nellie C Mrs	R. L. Polk Co.	Image pg. A71
1956	Allender Kevin	R. L. Polk Co.	Image pg. A79
1951	De France J Warren barber	R. L. Polk Co.	Image pg. A87
	Foley Emma T Nurses	R. L. Polk Co.	Image pg. A87
	Directory	R. L. Polk Co.	Image pg. A87
	AFoley Emma T	R. L. Polk Co.	Image pg. A87
1946	Foley E Nurses Directory Foley Emma T	R. L. Polk Co.	Image pg. A94
1941	Foley Emma T Nurses	R. L. Polk Co.	Image pg. A102
	Directory	R. L. Polk Co.	Image pg. A102
	Foley Emma T	R. L. Polk Co.	Image pg. A102
1936	Nurses Directory	R. L. Polk Co.	Image pg. A110
	Foley Isabella Mrs	R. L. Polk Co.	Image pg. A110
1931	Nurses Directory	R. L. Polk Co.	Image pg. A117

FINDINGS

Year	Uses	Source	
1931	Foley Isabel Mrs	R. L. Polk Co.	Image pg. A117
1926	Nurses Directory	R. L. Polk Co.	Image pg. A123
	Mrs Isabel Foley	R. L. Polk Co.	Image pg. A123
1915	O M Druse	Omaha Directory Co.	Image pg. A130

1323 PARK AVE

Year	Uses	Source	
1990	Shafer Display Stge	R. L. Polk Co.	Image pg. A25
1985	Shafer Display Stge	R. L. Polk Co.	Image pg. A38
1980	Vacant	R. L. Polk Co.	Image pg. A41
1975	Oehm Auction	R. L. Polk Co.	Image pg. A49
1970	PARK AVENUE CAFE	R. L. Polk Co.	Image pg. A57
1965	PARK AVENUE CAFE	R. L. Polk Co.	Image pg. A64
1961	Park Avenue Cafe	R. L. Polk Co.	Image pg. A71
1956	Park Avenue Cafe	R. L. Polk Co.	Image pg. A79
1951	Park Avenue Cafe	R. L. Polk Co.	Image pg. A87
1946	Willits Edw in E furn	R. L. Polk Co.	Image pg. A94
1941	Park Avenue Cafe	R. L. Polk Co.	Image pg. A102

1325 PARK AVE

Year	Uses	Source	
2017	DON SHAFER DISPLAY INC	Cole Information Services	
2014	DON SHAFER DISPLAY INCORPORATED	Cole Information Services	
2009	SHAFER DISPLAY INC DON	Cole Information Services	
2007	DON SHAFER DISPLAY screen	Polk City Directories	Image pg. A5
	printing	Polk City Directories	Image pg. A5
2004	DON SHAFER DISPLAY INC	Cole Information Services	
	OCCUPANT UNKNOWN	Cole Information Services	
2001	SHAFER DON DISPLAY	Equifax (Polk)	Image pg. A8
	screen prtg	Equifax (Polk)	Image pg. A8
1999	DON SHAFER DISPLAY	Cole Information Services	
1995	SHAFER DON DISPLAY INC screen prntg	R. L. Polk Co.	Image pg. A19
1994	DON SHAFER DISPLAY	Cole Information Services	
1990	Shafer Don Display Inc screen prntg	R. L. Polk Co.	Image pg. A25

FINDINGS

Year	Uses	Source	
1985	Shafer Don Display Inc silk screening	R. L. Polk Co.	Image pg. A38
1980	Shafer Don Display Inc silk screening	R. L. Polk Co.	Image pg. A41
1975	Shafer Don Display Inc silk screening	R. L. Polk Co.	Image pg. A49
1970	MIDWEST MAIL SERVICE STGE	R. L. Polk Co.	Image pg. A57
1965	GUYETTS AUCTION	R. L. Polk Co.	Image pg. A64
1961	Hinky Dinky Stores Co br gros	R. L. Polk Co.	Image pg. A71
1956	Hinky Dinky Stores Co br	R. L. Polk Co.	Image pg. A79
1951	Hinky Dinky Stores Co br	R. L. Polk Co.	Image pg. A87
1946	Hinky Dinky Stores	R. L. Polk Co.	Image pg. A94
1941	Hinky Dinky Stores Co br	R. L. Polk Co.	Image pg. A102
1936	Hinky Dinky Store Co	R. L. Polk Co.	Image pg. A110
1926	Hanscom Park Garage	R. L. Polk Co.	Image pg. A123

1327 PARK AVE

Year	Uses	Source	
2009	STAR AUTO REPAIR	Cole Information Services	
1946	Omaha Motor Co br	R. L. Polk Co.	Image pg. A94
1936	Hanscom Park Garage	R. L. Polk Co.	Image pg. A110
1931	Hanscomin Park Garagb	R. L. Polk Co.	Image pg. A117
1915	Hanscom Park Garage	Omaha Directory Co.	Image pg. A130

1328 PARK AVE

Year	Uses	Source	
2017	LA CASITA	Cole Information Services	
2014	LA CASITA	Cole Information Services	
2009	LA CASITA	Cole Information Services	
2004	LA CASITA INC	Cole Information Services	
	OFELIA MORALES	Cole Information Services	
2001	LIL NIPPER drinking places	Equifax (Polk)	Image pg. A8
	1 Wk	Equifax (Polk)	Image pg. A8
1999	LIL NIPPER	Cole Information Services	
1995	LITTLE NIPPER LOUNGE tavern	R. L. Polk Co.	Image pg. A19
1994	LIL NIPPER	Cole Information Services	
1990	Little Nipper Lounge tavern	R. L. Polk Co.	Image pg. A25

FINDINGS

Year	Uses	Source	
1985	Little Nipper Lounge tavern	R. L. Polk Co.	Image pg. A38
1980	Little Nipper Lounge tavern	R. L. Polk Co.	Image pg. A41
1975	Little Nipper Lounge tavern	R. L. Polk Co.	Image pg. A49
1970	LITTLE NIPPER LOUNGE TAVERN	R. L. Polk Co.	Image pg. A57
1965	PIPER REALTY CO REAL EST	R. L. Polk Co.	Image pg. A64
	BARNES LEO L	R. L. Polk Co.	Image pg. A64
	VACANT	R. L. Polk Co.	Image pg. A64
	CARTWRIGHT MICHL	R. L. Polk Co.	Image pg. A64
	ANDERSON ORVILLE D	R. L. Polk Co.	Image pg. A64
	VACANT	R. L. Polk Co.	Image pg. A64
1961	Piper Co The real est	R. L. Polk Co.	Image pg. A71
1956	Universal TV Service	R. L. Polk Co.	Image pg. A79
	Howland Frank E	R. L. Polk Co.	Image pg. A79
1951	Park Variety Store	R. L. Polk Co.	Image pg. A87
1946	Hentschke Wm M 4 gro	R. L. Polk Co.	Image pg. A94
1941	Park Variety Store	R. L. Polk Co.	Image pg. A102
1936	Hentschke Wm K gro	R. L. Polk Co.	Image pg. A110
1931	Home Grocery	R. L. Polk Co.	Image pg. A117
1926	Tony Manzitto barber	R. L. Polk Co.	Image pg. A123
1915	Harry Voss painter	Omaha Directory Co.	Image pg. A130

1330 PARK AVE

Year	Uses	Source	
1975	Blaha James J	R. L. Polk Co.	Image pg. A49
	Apartments	R. L. Polk Co.	Image pg. A49
	Vacant	R. L. Polk Co.	Image pg. A49
	Pickel Glenn E	R. L. Polk Co.	Image pg. A49
	Canova T P	R. L. Polk Co.	Image pg. A49
	Staats David	R. L. Polk Co.	Image pg. A49
1970	STREET CONTINUED	R. L. Polk Co.	Image pg. A57
	APARTMENTS	R. L. Polk Co.	Image pg. A57
	STAATS DAVID L	R. L. Polk Co.	Image pg. A57
	BLESSIE STEVE	R. L. Polk Co.	Image pg. A57

FINDINGS

Year	Uses	Source	
1970	THOMAS J	R. L. Polk Co.	Image pg. A57
	VACANT	R. L. Polk Co.	Image pg. A57
	VACANT	R. L. Polk Co.	Image pg. A57
1961	Smith Jas E	R. L. Polk Co.	Image pg. A71
	Veleba Mary A Mrs	R. L. Polk Co.	Image pg. A71
1956	Smith Jas E	R. L. Polk Co.	Image pg. A79
1951	Smith Jas E	R. L. Polk Co.	Image pg. A87
1946	Acme Rug Cleaners	R. L. Polk Co.	Image pg. A94
	Bellows Harry K	R. L. Polk Co.	Image pg. A94
1941	Smith Jas E	R. L. Polk Co.	Image pg. A102
1936	Acme Rug Cleaners	R. L. Polk Co.	Image pg. A110
	Pettit A Joe	R. L. Polk Co.	Image pg. A110
	Luce Earl D	R. L. Polk Co.	Image pg. A110
	Lewis Everett A	R. L. Polk Co.	Image pg. A110
	Bauer Carl J	R. L. Polk Co.	Image pg. A110
1931	Acme Rug Co	R. L. Polk Co.	Image pg. A117
	Pettit A Jos	R. L. Polk Co.	Image pg. A117
1926	Chas Hardenbrook	R. L. Polk Co.	Image pg. A123

1331 PARK AVE

Year	Uses	Source	
2007	e Taylor Chad	Polk City Directories	Image pg. A5
2004	OCCUPANT UNKNOWN	Cole Information Services	
	NEON PRODUCTS CO	Cole Information Services	
2001	NEON PRODUCTS	Equifax (Polk)	Image pg. A8
	COMPANY adv splty	Equifax (Polk)	Image pg. A8
1999	NEON PRODUCTS COMPANY INCORPORATED	Cole Information Services	
1995	NEON PRODUCTS SIGN WORKS CO INC signs	R. L. Polk Co.	Image pg. A19
	SIGNWORKS	R. L. Polk Co.	Image pg. A19
	Hart Bernard T & Dorothy L	R. L. Polk Co.	Image pg. A19
1994	NEON PRODUCTS CO	Cole Information Services	
	SIGNWORKS	Cole Information Services	

FINDINGS

Year	Uses	Source	
1990	Signw orks	R. L. Polk Co.	Image pg. A25
	Leonard Dorothy	R. L. Polk Co.	Image pg. A25
	Neon Products Sign Works Co Inc	R. L. Polk Co.	Image pg. A25
	signs	R. L. Polk Co.	Image pg. A25
1985	Neon Products Co Inc signs Signw orks	R. L. Polk Co.	Image pg. A38
	Santana Gloria	R. L. Polk Co.	Image pg. A38
1980	Neon Products Co Inc signs	R. L. Polk Co.	Image pg. A41
	Beavers John D	R. L. Polk Co.	Image pg. A41
1975	Neon Products Co Inc signs	R. L. Polk Co.	Image pg. A49
	Vacant	R. L. Polk Co.	Image pg. A49
1970	VACANT	R. L. Polk Co.	Image pg. A57
	NEON PRODUCTS CO INC SIGNS	R. L. Polk Co.	Image pg. A57
1965	NEON PRODUCTS CO INC SIGNS	R. L. Polk Co.	Image pg. A64
	PETTY BARBARA	R. L. Polk Co.	Image pg. A64
	LEWIS GLENDA	R. L. Polk Co.	Image pg. A64
1961	Neon Products Co Inc	R. L. Polk Co.	Image pg. A71
	Smith Virginia A	R. L. Polk Co.	Image pg. A71
1956	Neon Products Co Inc	R. L. Polk Co.	Image pg. A79
	Klew el John J	R. L. Polk Co.	Image pg. A79
1951	Neon Products Co Inc	R. L. Polk Co.	Image pg. A87
	Hateher Dw ight L	R. L. Polk Co.	Image pg. A87
1946	Neon Products Co	R. L. Polk Co.	Image pg. A94
	Hatcher Dw ight L	R. L. Polk Co.	Image pg. A94
1941	Neon Products Co Inc	R. L. Polk Co.	Image pg. A102
	Hateher Dw ight L	R. L. Polk Co.	Image pg. A102
1936	National Laundry	R. L. Polk Co.	Image pg. A110
1931	1331 33 National Laundry	R. L. Polk Co.	Image pg. A117
1926	S G Hodson gro	R. L. Polk Co.	Image pg. A123
	A W Olesen	R. L. Polk Co.	Image pg. A123
1915	C F Shaw Co grocers	Omaha Directory Co.	Image pg. A130

FINDINGS

1332 PARK AVE

Year	Uses	Source	
1915	Mrs Tine Thrane	Omaha Directory Co.	Image pg. A130

1333 PARK AVE

Year	Uses	Source	
1931	1331 33 National Laundry	R. L. Polk Co.	Image pg. A117
1926	National Laundry	R. L. Polk Co.	Image pg. A123

1334 PARK AVE

Year	Uses	Source	
2014	ACME RUG CLEANER	Cole Information Services	
1995	ACME RUG CLEANERS INC	R. L. Polk Co.	Image pg. A19
1990	Acme Rug Cleaners Inc	R. L. Polk Co.	Image pg. A25
	Acme Rug Clnrs ofcs	R. L. Polk Co.	Image pg. A25
1985	Acme Rug Cleaners Inc	R. L. Polk Co.	Image pg. A38
	Acmrne Rug Clnrs ofcs	R. L. Polk Co.	Image pg. A38
1980	Acme Rug Cleaners Inc	R. L. Polk Co.	Image pg. A41
	Acme Rug Clnrs ofcs	R. L. Polk Co.	Image pg. A41
1975	Acme Rug Cleaners Inc	R. L. Polk Co.	Image pg. A49
	Acme Rug Clnrs ofcs	R. L. Polk Co.	Image pg. A49
1970	ACME RUG CLEANERS INC	R. L. Polk Co.	Image pg. A57
	VACANT	R. L. Polk Co.	Image pg. A57
1965	ACME RUG CLEANRES INC	R. L. Polk Co.	Image pg. A64
	WILCOX ERNEST	R. L. Polk Co.	Image pg. A64
1961	Acme Rug Cleaners	R. L. Polk Co.	Image pg. A71
	Kline Clayton W	R. L. Polk Co.	Image pg. A71
1956	Nine Cent Cleaners br	R. L. Polk Co.	Image pg. A79
	Lantow Albert H	R. L. Polk Co.	Image pg. A79
1951	Nine Cent Cleaners	R. L. Polk Co.	Image pg. A87
	Wrightsman Paul A	R. L. Polk Co.	Image pg. A87
	Roberts Raymond	R. L. Polk Co.	Image pg. A87
1946	Nine Cent Cleaners Velvick Wesley	R. L. Polk Co.	Image pg. A94
	Roberts Raymond O	R. L. Polk Co.	Image pg. A94
1941	Nine Cent Cleaners	R. L. Polk Co.	Image pg. A102

FINDINGS

Year	Uses	Source	
1941	Wrightsman Paul A	R. L. Polk Co.	Image pg. A102
	Roberts Raymond	R. L. Polk Co.	Image pg. A102
1936	Hinshaw Dry Cleaners	R. L. Polk Co.	Image pg. A110
	Blaylock Elmer A	R. L. Polk Co.	Image pg. A110
	rear Hinshaw Lynn	R. L. Polk Co.	Image pg. A110
1931	Hinshaw Dry Clnrs Plantz Edw	R. L. Polk Co.	Image pg. A117
1926	Hinshaw Dry Clnrs	R. L. Polk Co.	Image pg. A123
1915	Vacant	Omaha Directory Co.	Image pg. A130

1335 PARK AVE

Year	Uses	Source	
1936	Vacant	R. L. Polk Co.	Image pg. A110
1926	Frank Catania shoe repr	R. L. Polk Co.	Image pg. A123
1915	Frank Catania	Omaha Directory Co.	Image pg. A130
	Park School Annex	Omaha Directory Co.	Image pg. A130
	shoemkr	Omaha Directory Co.	Image pg. A130

1336 PARK AVE

Year	Uses	Source	
2017	B E G ENTERPRISE	Cole Information Services	
2009	ACME RUG CLEANERS	Cole Information Services	
2007	ACME CARPET CO carpet & rug	Polk City Directories	Image pg. A5
	cleaners	Polk City Directories	Image pg. A5
	Pettit Roger W A	Polk City Directories	Image pg. A5
2004	ACME RUG CLEANERS INC	Cole Information Services	
	OCCUPANT UNKNOWN	Cole Information Services	
2001	ACME RUG CLEANERS home	Equifax (Polk)	Image pg. A8
	carpet clng	Equifax (Polk)	Image pg. A8
1999	ACME CARPET RUG AND FURNITURE CLEANING & SALES	Cole Information Services	
1994	ACME CARPET SALES & SVC	Cole Information Services	
1956	Acme Rug Cleaners	R. L. Polk Co.	Image pg. A79
1951	Acme Rug Cleaners	R. L. Polk Co.	Image pg. A87
1941	Acme Rug Cleaners	R. L. Polk Co.	Image pg. A102

FINDINGS

1337 PARK AVE

Year	Uses	Source	
1936	Johnson Marie IL Mrs restr	R. L. Polk Co.	Image pg. A110
	Vacant	R. L. Polk Co.	Image pg. A110
1931	Hayek Anton M delica tessen	R. L. Polk Co.	Image pg. A117
1926	A M Hayek gro	R. L. Polk Co.	Image pg. A123
1915	Vacant	Omaha Directory Co.	Image pg. A130

1338 PARK AVE

Year	Uses	Source	
1995	Not Verified 2 Hses	R. L. Polk Co.	Image pg. A19
1990	Acme Rug Cleaners Inc stge	R. L. Polk Co.	Image pg. A25
1985	Acme Rug Cleaners Inc stge	R. L. Polk Co.	Image pg. A38
1980	Acme Rug Cleaners Inc stge	R. L. Polk Co.	Image pg. A41
1975	Acme Rug Cleaners Inc stge	R. L. Polk Co.	Image pg. A49
1970	ALLIED BROKERAGE INC FOOD MFR REPS	R. L. Polk Co.	Image pg. A57
1965	VACANT	R. L. Polk Co.	Image pg. A64
1961	Nine Cent Cleaners br	R. L. Polk Co.	Image pg. A71
	Lantow Albert H	R. L. Polk Co.	Image pg. A71
1956	Mucznik Leon	R. L. Polk Co.	Image pg. A79
	Leons Tailor Shop	R. L. Polk Co.	Image pg. A79
1951	Dicks Barber Shop	R. L. Polk Co.	Image pg. A87
	Dietz Josephine Mrs beauty	R. L. Polk Co.	Image pg. A87
1946	Diltz Josephine beauty shop	R. L. Polk Co.	Image pg. A94
	Chrisman Spurgeon E 3 barber	R. L. Polk Co.	Image pg. A94
1941	Dietz Josephine Mrs beauty	R. L. Polk Co.	Image pg. A102
	Dicks Barber Shop	R. L. Polk Co.	Image pg. A102
1936	Svendsen Johannes P biake Tr	R. L. Polk Co.	Image pg. A110
1931	Bee News Sub Sta	R. L. Polk Co.	Image pg. A117
1926	Vacant	R. L. Polk Co.	Image pg. A123
1915	Harrington Bros	Omaha Directory Co.	Image pg. A130
	auto livery	Omaha Directory Co.	Image pg. A130
	M E Herrington	Omaha Directory Co.	Image pg. A130

FINDINGS

1339 PARK AVE

Year	Uses	Source	
1946	Vacant	R. L. Polk Co.	Image pg. A94
	Vacant	R. L. Polk Co.	Image pg. A94
1936	Thelan Leo confr	R. L. Polk Co.	Image pg. A110
	Vacant	R. L. Polk Co.	Image pg. A110
1931	Vacant	R. L. Polk Co.	Image pg. A117
	Ware Cora M confr	R. L. Polk Co.	Image pg. A117
1926	J L Goss	R. L. Polk Co.	Image pg. A123
	Park Variety Store	R. L. Polk Co.	Image pg. A123
1915	H F Dopler grocer	Omaha Directory Co.	Image pg. A130

1340 PARK AVE

Year	Uses	Source	
1980	Acme Rug Cleaners Inc stge	R. L. Polk Co.	Image pg. A41
1975	Acme Rug Cleaners Inc stge	R. L. Polk Co.	Image pg. A49
1970	VACANT	R. L. Polk Co.	Image pg. A57
1965	ORCHID PASTRY SHOP	R. L. Polk Co.	Image pg. A64
1961	Orchid Pastry Shop	R. L. Polk Co.	Image pg. A71
1956	Orchid Pastry Shop	R. L. Polk Co.	Image pg. A79
1951	Siedlik Frank bakery	R. L. Polk Co.	Image pg. A87
1946	Jensen Lars L baker	R. L. Polk Co.	Image pg. A94
1941	Siedlik Frank bakery	R. L. Polk Co.	Image pg. A102
1936	Miller Wim H barber	R. L. Polk Co.	Image pg. A110
	Lozito Mario shoe repr	R. L. Polk Co.	Image pg. A110
1931	Miller Wm H	R. L. Polk Co.	Image pg. A117
	Lozito Mario shoe repr	R. L. Polk Co.	Image pg. A117
1926	Anton Janovsky baker	R. L. Polk Co.	Image pg. A123

1342 PARK AVE

Year	Uses	Source	
1995	Not Verified 2 Hses	R. L. Polk Co.	Image pg. A19
1990	Acme Rug Cleaners Inc Stge	R. L. Polk Co.	Image pg. A25
1985	Acme Rug Cleaners Inc Stge	R. L. Polk Co.	Image pg. A38
1980	Acme Rug Cleaners Inc stge	R. L. Polk Co.	Image pg. A41

FINDINGS

Year	Uses	Source	
1975	Kitchen Appliance Sales & Service	R. L. Polk Co.	Image pg. A49
1970	KITCHEN APPLIANCE SALES & SERVICE	R. L. Polk Co.	Image pg. A57
1965	UNDER CONSTN	R. L. Polk Co.	Image pg. A64
1961	Precision Display	R. L. Polk Co.	Image pg. A71
1956	Vacant	R. L. Polk Co.	Image pg. A79
1951	Krhn Sami gro	R. L. Polk Co.	Image pg. A87
1946	New man Julius gro	R. L. Polk Co.	Image pg. A94
1941	Krhn Sami gro	R. L. Polk Co.	Image pg. A102
1936	New man Julius gro	R. L. Polk Co.	Image pg. A110
1931	New man Julius gro	R. L. Polk Co.	Image pg. A117
1926	Julius New man gro	R. L. Polk Co.	Image pg. A123

1344 PARK AVE

Year	Uses	Source	
2017	PANADERIA DE LAS AMERICAS	Cole Information Services	
2009	EL BUEN PAN BAKERY	Cole Information Services	
2007	EL BUEN PAN BAKERY bakersretail	Polk City Directories	Image pg. A5
2001	TWO grocery stores	Equifax (Polk)	Image pg. A8
	ZS CORNER GROCERY	Equifax (Polk)	Image pg. A8
1999	ZS CORNER TOO	Cole Information Services	
1995	AFFORDABLE FURNITURE	R. L. Polk Co.	Image pg. A19
1994	AFFORDABLE FURNITURE	Cole Information Services	
1990	Vacant	R. L. Polk Co.	Image pg. A25
1985	Knick Knack Shack	R. L. Polk Co.	Image pg. A38
1980	Vacant	R. L. Polk Co.	Image pg. A41
1975	Chareens Ceramics	R. L. Polk Co.	Image pg. A49
1970	NORGE DISCOUNT CLEANERS	R. L. Polk Co.	Image pg. A57
	CENTRAL VENDING CO STGE	R. L. Polk Co.	Image pg. A57
1965	CLEANING	R. L. Polk Co.	Image pg. A64
	ARTS SELF SERVICE DRY	R. L. Polk Co.	Image pg. A64
1961	Medicine Chest Pharmacy	R. L. Polk Co.	Image pg. A71
1956	Medicine Chest Pharmacy	R. L. Polk Co.	Image pg. A79
1951	Medicine Chest Pharm	R. L. Polk Co.	Image pg. A87

FINDINGS

Year	Uses	Source	
1946	Achey Marshal A drugs	R. L. Polk Co.	Image pg. A94
1941	Medicine Chest Pharm	R. L. Polk Co.	Image pg. A102
1936	Miller Theo H drugs	R. L. Polk Co.	Image pg. A110
1931	Balkovet Jos restr	R. L. Polk Co.	Image pg. A117
1926	Park Cafe	R. L. Polk Co.	Image pg. A123

1349 PARK AVE

Year	Uses	Source	
2017	FAST STOP	Cole Information Services	
2014	FAST STOP	Cole Information Services	
2009	KRAUSE GENTLE CORP	Cole Information Services	
	INFINITE OIL	Cole Information Services	
2007	KUM & GO convenience stores	Polk City Directories	Image pg. A5
2004	KUM & GO	Cole Information Services	
2001	stores	Equifax (Polk)	Image pg. A8
	KRAUSE GENTLE grocery	Equifax (Polk)	Image pg. A8
1999	7 ELEVEN FOOD STORES	Cole Information Services	
	KUM & GO STORES	Cole Information Services	
1995	SEVEN ELEVEN STORE	R. L. Polk Co.	Image pg. A19
1994	7 ELEVEN FOOD STORE	Cole Information Services	
1990	Seven Eleven Store	R. L. Polk Co.	Image pg. A25
1985	Seven Eleven Store gro	R. L. Polk Co.	Image pg. A38
1980	Seven Eleven Store gro	R. L. Polk Co.	Image pg. A41
1975	Dales 66 Service	R. L. Polk Co.	Image pg. A49
1970	KAVALEC RAY 66 STATION	R. L. Polk Co.	Image pg. A57
1965	KAVALEC RAYMOND L GAS STA	R. L. Polk Co.	Image pg. A64
1961	Kavalec Raymond L gas sta	R. L. Polk Co.	Image pg. A71
1956	Kavalec Raymond L gas sta	R. L. Polk Co.	Image pg. A79
1951	Kavalec Raymond L gas sta	R. L. Polk Co.	Image pg. A87
1946	Kavalec Raymond L fill sta	R. L. Polk Co.	Image pg. A94
1941	PARK AV Contd	R. L. Polk Co.	Image pg. A107
	Kavalec Raymond L gas sta	R. L. Polk Co.	Image pg. A102
1936	Zuerlein Leo B fill sta	R. L. Polk Co.	Image pg. A110

FINDINGS

1501 PARK AVE

Year	Uses	Source
2017	HOUSING AUTHORITY	Cole Information Services
	SAM CROW	Cole Information Services
	NEVA FRITCHMAN	Cole Information Services
	KITTA GREY	Cole Information Services
	QUALISHA LANE	Cole Information Services
	MICHAEL ROSS	Cole Information Services
	CURTIS ROUSE	Cole Information Services
	RAYMOND STOUT	Cole Information Services
	M BENTON	Cole Information Services
	BRANDI BLANKENFELD	Cole Information Services
	SARA DRAKE	Cole Information Services
	DONNA SEWELL	Cole Information Services
	BRANDI SINGLETON	Cole Information Services
	ANNETTE WEBB	Cole Information Services
	ANDREA BACK	Cole Information Services
	JOLENE CHACIN	Cole Information Services
	KENNETH DORSEY	Cole Information Services
	CURTIS HUBBARD	Cole Information Services
	MAY LEGG	Cole Information Services
	HERBERT MILANI	Cole Information Services
	DAVID PETERS	Cole Information Services
	TIMOTHY REYES	Cole Information Services
	DAISY WARD	Cole Information Services
	STEVEN EMERSON	Cole Information Services
	PIERRE HAGLER	Cole Information Services
	EVONY JONES	Cole Information Services
	RONDALE OLIVER	Cole Information Services
	JULIE ROBERTS	Cole Information Services
	LUIS AGUIRRE	Cole Information Services
	JACQUI ANDERSON	Cole Information Services
	SELINA BUR	Cole Information Services

FINDINGS

Year	Uses	Source
2017	JANET GROSS	Cole Information Services
	JUAN GUEVARA	Cole Information Services
	CANANYA LUKUS	Cole Information Services
	HEIDI PARSONS	Cole Information Services
	CURTIS TURNER	Cole Information Services
	TANNISHA WHITE	Cole Information Services
	CHARLENE WILLIAMS	Cole Information Services
	ZANAYA WILLIAMS	Cole Information Services
	GARANG ATONG	Cole Information Services
	MARC HUDSON	Cole Information Services
	KEVIN MOLCK	Cole Information Services
	DAVID MOORE	Cole Information Services
	ERIC PIERSOL	Cole Information Services
	DEANDRE PRICE	Cole Information Services
	MARY RUZICKA	Cole Information Services
	DEAN SCHRINER	Cole Information Services
	VELMA BENDER	Cole Information Services
	DAVID HARMAN	Cole Information Services
	JOSEPH UDA	Cole Information Services
	DAN WHEELER	Cole Information Services
	PATRICIA WALKER	Cole Information Services
2014	HOUSING AUTHORITY	Cole Information Services
	PETER KARLO	Cole Information Services
	DAISY WARD	Cole Information Services
	ANTHONY COLLINS	Cole Information Services
	JUAN GUEVARA	Cole Information Services
	DONNA JOHNSON	Cole Information Services
	HELEN NELSON	Cole Information Services
	EGYPT POWERS	Cole Information Services
	DAVID TALLENT	Cole Information Services
	GARANG ATONG	Cole Information Services
	FREDERICK CONNER	Cole Information Services

FINDINGS

Year	Uses	Source
2014	MARC HUDSON	Cole Information Services
	TRISTIN MARSHALL	Cole Information Services
	DAVID MOORE	Cole Information Services
	KWANG LIEW	Cole Information Services
	CURTIS TURNER	Cole Information Services
	TANNISHA WHITE	Cole Information Services
	CHARLENE WILLIAMS	Cole Information Services
	ERIC ANDERSON	Cole Information Services
	S BAMBLE	Cole Information Services
	DAVID HARMAN	Cole Information Services
	ERIC PIERSOL	Cole Information Services
	MARY RUZICKA	Cole Information Services
	DEAN SCHRINER	Cole Information Services
	MICHELLE SMITH	Cole Information Services
	SAM CROW	Cole Information Services
	LARRY GIPSON	Cole Information Services
	ANDRE PRICE	Cole Information Services
	DAN WHEELER	Cole Information Services
	BRYAN WILSON	Cole Information Services
	MICHAEL JACKSON	Cole Information Services
	CORRIE MOORE	Cole Information Services
	NEVA FRITCHMAN	Cole Information Services
	PATRICIA WALKER	Cole Information Services
	M BENTON	Cole Information Services
	JERMAINE BURTON	Cole Information Services
	SAMOUAL HAMDEN	Cole Information Services
	TYRONE DELANEY	Cole Information Services
	LORESS FRANKLIN	Cole Information Services
	PETER REATH	Cole Information Services
	MICHAEL ROSS	Cole Information Services
	RAYMOND STOUT	Cole Information Services
	JESSICA THIEM	Cole Information Services

FINDINGS

Year	Uses	Source
2014	TAYLOR VANATTA	Cole Information Services
	ROB WILLIAMSON	Cole Information Services
	LINDA ALONZO	Cole Information Services
	HERBERT MILANI	Cole Information Services
	MICHAELA MILLER	Cole Information Services
	RONDLE OLIVER	Cole Information Services
	THEODORE PETERS	Cole Information Services
	SASASCHEON DOLTONRAVE	Cole Information Services
	KENNETH DORSEY	Cole Information Services
	ABDI IBRAHIM	Cole Information Services
	MAY LEGG	Cole Information Services
	CRAIG STOLL	Cole Information Services
	CHARLES WATSON	Cole Information Services
	LEONARD WRIGHT	Cole Information Services
	JOSE AGUIRRE	Cole Information Services
	ALBERT CLAY	Cole Information Services
	SHIRLEY HOLDING	Cole Information Services
	EVONY JONES	Cole Information Services
	TIMOTHY REYES	Cole Information Services
2009	CHERRY ROGERS	Cole Information Services
	MARCELLA MCNEIL	Cole Information Services
	JOHN BUMGARDNER	Cole Information Services
	D JOHNSON	Cole Information Services
	JUAN GUEVARA	Cole Information Services
	EDWIN CALDWELL	Cole Information Services
	DERNARD CHODING	Cole Information Services
	SHIRLEY CRANFORD	Cole Information Services
	FREDERICK CONNER	Cole Information Services
	TRISTIN MARSHALL	Cole Information Services
	DARWIN SCHROEDER	Cole Information Services
	MARY ALLEN	Cole Information Services
	CHARLENE HARRISON	Cole Information Services

FINDINGS

Year	Uses	Source
2009	LATOYA KING	Cole Information Services
	K WEBB	Cole Information Services
	DALLAS PERCIVAL	Cole Information Services
	JOHN MCINTOSH	Cole Information Services
	DEAN SCHRINER	Cole Information Services
	ERIC PIERSOL	Cole Information Services
	PATRICK FORD	Cole Information Services
	DAVID HARMAN	Cole Information Services
	RONALD RUDD	Cole Information Services
	SAM CROW	Cole Information Services
	DOUGLAS COLEMAN	Cole Information Services
	DONNA LOGAN	Cole Information Services
	MARY PRESTON	Cole Information Services
	SALLIE BOWERS	Cole Information Services
	BARBARA HARRIS	Cole Information Services
	VILINDA JONES	Cole Information Services
	GLORIA MILLER-JEFFEREY	Cole Information Services
	JOANN MAUSETH	Cole Information Services
	ELLA BENTON	Cole Information Services
	HENRY GARULE	Cole Information Services
	DAFINESS GUNTER	Cole Information Services
	CHESTER YOUNG	Cole Information Services
	DAVID FRENCH	Cole Information Services
	NEVA FRITCHMAN	Cole Information Services
	ROBERT JOHNSON	Cole Information Services
	PATRICIA WALKER	Cole Information Services
	MARSHALL WASHINGTON	Cole Information Services
	SONJA CARSTON	Cole Information Services
	MICHAEL ROSS	Cole Information Services
	ROBERT SUMMERS	Cole Information Services
	FREDERICK ODOO	Cole Information Services
	DEBORAH NELSON	Cole Information Services

FINDINGS

Year	Uses	Source	
2009	TRACY FAULKNER	Cole Information Services	
	LORESS FRANKLIN	Cole Information Services	
	MARVIN DOTSON	Cole Information Services	
	HERBERT MILANI	Cole Information Services	
	MAY LEGG	Cole Information Services	
	TRINA YOUNGER	Cole Information Services	
	R URBANN	Cole Information Services	
	WILLIAM FENDERSON	Cole Information Services	
	VERONICA DUCKWILEY	Cole Information Services	
	MARILYN WHITLEY	Cole Information Services	
	XAVIER BELL	Cole Information Services	
	ALBERT CLAY	Cole Information Services	
	JOHN SHEPHARD	Cole Information Services	
	PETER KARLO	Cole Information Services	
	DAISY WARD	Cole Information Services	
	BRIAN MICHAEL	Cole Information Services	
	CARL MERIDY	Cole Information Services	
2007	Dorsey Kenneth	Polk City Directories	Image pg. A5
	Ganow Gary	Polk City Directories	Image pg. A5
	Morrell Naomi H	Polk City Directories	Image pg. A5
	OMAHA HOUSING AUTH PARK	Polk City Directories	Image pg. A5
	TOWERS housing authorities	Polk City Directories	Image pg. A5
	Walford Michael	Polk City Directories	Image pg. A5
	Williams Johnny	Polk City Directories	Image pg. A5
	Smith Lee	Polk City Directories	Image pg. A5
	Bowers Sallie B	Polk City Directories	Image pg. A5
	Fritchman Neva L	Polk City Directories	Image pg. A5
	Jones Deborah	Polk City Directories	Image pg. A5
	Jones Vilinda	Polk City Directories	Image pg. A5
	Piersol Eric G a	Polk City Directories	Image pg. A5
	Brown Maudlea N	Polk City Directories	Image pg. A5
	Brown Carmon	Polk City Directories	Image pg. A5

FINDINGS

Year	Uses	Source	
2007	Harrison Charlene	Polk City Directories	Image pg. A5
	Ross Michael W	Polk City Directories	Image pg. A5
	Clay Alber	Polk City Directories	Image pg. A5
	Moore Kesha C	Polk City Directories	Image pg. A5
	Wade Michael B	Polk City Directories	Image pg. A5
	Wade Benoise D	Polk City Directories	Image pg. A5
	Bumgardner John 0il	Polk City Directories	Image pg. A5
	Francis Wanda L	Polk City Directories	Image pg. A5
	Gulling Lorena	Polk City Directories	Image pg. A5
	Walker Patricia A	Polk City Directories	Image pg. A5
	Walker Teresa L	Polk City Directories	Image pg. A5
	Johnson Donna LE	Polk City Directories	Image pg. A5
	Johnson Katherine A	Polk City Directories	Image pg. A5
	Birginal Kathleen M	Polk City Directories	Image pg. A5
	Dumas Chata M	Polk City Directories	Image pg. A5
	Watkins Tommy	Polk City Directories	Image pg. A5
	45 Ward Daisy L	Polk City Directories	Image pg. A5
	42 Cooper Darlene	Polk City Directories	Image pg. A5
	Davis Lesley A R	Polk City Directories	Image pg. A5
	Davis Antonio Sr	Polk City Directories	Image pg. A5
	Stout Raymond	Polk City Directories	Image pg. A5
	Crow Sam gn	Polk City Directories	Image pg. A5
	Garule Henry M III E	Polk City Directories	Image pg. A5
	Milani Kimberly C	Polk City Directories	Image pg. A5
	Mallory Lynette E	Polk City Directories	Image pg. A5
	Franklin Loress 1 E	Polk City Directories	Image pg. A5
	Faulkner Wallace m	Polk City Directories	Image pg. A5
	Benton Ella M Ei	Polk City Directories	Image pg. A5
2004	LORESS FRANKLIN	Cole Information Services	
	JOHN HARRIS	Cole Information Services	
	PAUL SANDERS	Cole Information Services	
	TODD MOSS	Cole Information Services	

FINDINGS

Year	Uses	Source
2004	MAY LEGG	Cole Information Services
	DARNELL SPRINGER	Cole Information Services
	MICHAELA MILLER	Cole Information Services
	MELISSA FERRIS	Cole Information Services
	MARY RUZIKA	Cole Information Services
	ALBERT CLAY	Cole Information Services
	LEE SMITH	Cole Information Services
	SHIRLEY HOLDING	Cole Information Services
	LOUIS HOUSE	Cole Information Services
	BRIAN WILLIAMS	Cole Information Services
	JOHN SHEPHARD	Cole Information Services
	DONALD HARPER	Cole Information Services
	MILDRED TRAVER	Cole Information Services
	NELL ENDSLEY	Cole Information Services
	VIRGINIA CLIFTON	Cole Information Services
	FRED STEARNS	Cole Information Services
	JOSEPH RAFFERTY	Cole Information Services
	RON POUND	Cole Information Services
	TIA FRAZIER	Cole Information Services
	JOHN BUMGARDNER	Cole Information Services
	D JOHNSON	Cole Information Services
	EULA COFFMAN	Cole Information Services
	DARWIN SCHROEDER	Cole Information Services
	TONY ANZALDO	Cole Information Services
	JEAN HARRINGTON	Cole Information Services
	CHARLENE HARRISON	Cole Information Services
	DENNIS HILL	Cole Information Services
	JOANN DAVIS	Cole Information Services
	PEGGY DWORAK	Cole Information Services
	LOUIS WEST	Cole Information Services
	ERIC PIERSOL	Cole Information Services
	JOHN MCINTOSH	Cole Information Services

FINDINGS

Year	Uses	Source
2004	P SCOTT	Cole Information Services
	KURT MYERS	Cole Information Services
	MARY DAWKINS	Cole Information Services
	VINCENT DONIGAN	Cole Information Services
	SAM CROW	Cole Information Services
	DOUGLAS COLEMAN	Cole Information Services
	J CONGRAVE	Cole Information Services
	MICHAEL CORBINO	Cole Information Services
	BRENDA BENNS	Cole Information Services
	CHARLES BROWN	Cole Information Services
	CATHERINE HUDSON	Cole Information Services
	CATRINA HOUGHTON	Cole Information Services
	LORETTA SHERMAN	Cole Information Services
	JUANITA SIMMONS	Cole Information Services
	SALLIE BOWERS	Cole Information Services
	BEAR S FROM HEAVEN	Cole Information Services
	JR PENCE	Cole Information Services
	JOANN MAUSETH	Cole Information Services
	ELLA BENTON	Cole Information Services
	TERRI BREWER	Cole Information Services
	MICHAEL WADE	Cole Information Services
	TERESA WALKER	Cole Information Services
	HENRY GARULE	Cole Information Services
	LORENA GULLING	Cole Information Services
	SHARON SULLIVAN	Cole Information Services
	CHESTER YOUNG	Cole Information Services
	DAVID FRENCH	Cole Information Services
	NEVA FRITCHMAN	Cole Information Services
	KEITH EGGLESTON	Cole Information Services
	RAYMOND STOUT	Cole Information Services
	DON HURLBUT	Cole Information Services
	MICHAEL ROSS	Cole Information Services

FINDINGS

Year	Uses	Source	
2004	CHARLENE PLUTH	Cole Information Services	
	FREDERICK ODOO	Cole Information Services	
2001	Harrlngton Jean	Equifax (Polk)	Image pg. A8
	Harris John D	Equifax (Polk)	Image pg. A8
	Harris Barbara	Equifax (Polk)	Image pg. A8
	Holmbo D M	Equifax (Polk)	Image pg. A8
	Hudgens S M	Equifax (Polk)	Image pg. A8
	Hull Ira D M	Equifax (Polk)	Image pg. A8
	Hurlbut Donald L	Equifax (Polk)	Image pg. A8
	Karasek Juliet M	Equifax (Polk)	Image pg. A8
	Mayberry Richard	Equifax (Polk)	Image pg. A8
	Mc Cormack Milly M	Equifax (Polk)	Image pg. A8
	Mcintosh John H 1 S+	Equifax (Polk)	Image pg. A8
	Metcalf A V	Equifax (Polk)	Image pg. A8
	Nelman John	Equifax (Polk)	Image pg. A8
	Oconnell Barbara	Equifax (Polk)	Image pg. A8
	Oconnell Barbara	Equifax (Polk)	Image pg. A8
	Olsen Maxine D B	Equifax (Polk)	Image pg. A8
	Pence Mae B	Equifax (Polk)	Image pg. A8
	Pence Fred L Jr	Equifax (Polk)	Image pg. A8
	Piersol Eric G	Equifax (Polk)	Image pg. A8
	Pribramsky Frank J	Equifax (Polk)	Image pg. A8
	Pribramsky Marjorie J	Equifax (Polk)	Image pg. A8
	Proctor Gerald D	Equifax (Polk)	Image pg. A8
	Quesada Janie	Equifax (Polk)	Image pg. A8
	Rix Virginia L	Equifax (Polk)	Image pg. A8
	Ross Michael W	Equifax (Polk)	Image pg. A8
	QShaffer Rose	Equifax (Polk)	Image pg. A8
	Sharp Kevin	Equifax (Polk)	Image pg. A8
	Shephard John R	Equifax (Polk)	Image pg. A8
	Sherman L D n 3 LD	Equifax (Polk)	Image pg. A8
	Springer Darnell	Equifax (Polk)	Image pg. A8

FINDINGS

Year	Uses	Source	
2001	Stout Rayniond	Equifax (Polk)	Image pg. A8
	Tow nsend Doris L E	Equifax (Polk)	Image pg. A8
	Traver Mildred P	Equifax (Polk)	Image pg. A8
	Trebilcock Cheryl	Equifax (Polk)	Image pg. A8
	Vanalstine Ruby	Equifax (Polk)	Image pg. A8
	Not Verified	Equifax (Polk)	Image pg. A8
	Harrison Charlene	Equifax (Polk)	Image pg. A8
	Yates Roberta 0 1 M	Equifax (Polk)	Image pg. A8
	306 606 Not Verified 7 Apts	Equifax (Polk)	Image pg. A8
	306 606 Not Verified 7 Apts	Equifax (Polk)	Image pg. A8
	Endsley Henry E	Equifax (Polk)	Image pg. A8
	Not Verified	Equifax (Polk)	Image pg. A8
	Pitsenberger Bernice H	Equifax (Polk)	Image pg. A8
	804 904 Not Verified 3 Apts	Equifax (Polk)	Image pg. A8
	804 904 Not Verified 3 Apts	Equifax (Polk)	Image pg. A8
	Dyke Jack V	Equifax (Polk)	Image pg. A8
	907 909 Not Verified 2 Apts	Equifax (Polk)	Image pg. A8
	907 909 Not Verified 2 Apts	Equifax (Polk)	Image pg. A8
	Fitzgerald John J E	Equifax (Polk)	Image pg. A8
	1002 1103 Not Verified	Equifax (Polk)	Image pg. A8
	1002 1103 Not Verified	Equifax (Polk)	Image pg. A8
	Apts	Equifax (Polk)	Image pg. A8
	Anthony Shaw n	Equifax (Polk)	Image pg. A8
	Benton John R E	Equifax (Polk)	Image pg. A8
	Benton Ella M	Equifax (Polk)	Image pg. A8
	Abrams How ard W	Equifax (Polk)	Image pg. A8
	Anzaldo Anthony L	Equifax (Polk)	Image pg. A8
	tl Ashtord Betty J	Equifax (Polk)	Image pg. A8
	Bow ers Sallie D	Equifax (Polk)	Image pg. A8
	Brow n Maudlean	Equifax (Polk)	Image pg. A8
	Broyhill Deena M	Equifax (Polk)	Image pg. A8
	Bumgardner John M	Equifax (Polk)	Image pg. A8

FINDINGS

Year	Uses	Source	
2001	Cellahan Linnesane	Equifax (Polk)	Image pg. A8
	Casarl Samuel A M	Equifax (Polk)	Image pg. A8
	OChinow th Susan	Equifax (Polk)	Image pg. A8
	Coffman Leslie G	Equifax (Polk)	Image pg. A8
	Corbino N	Equifax (Polk)	Image pg. A8
	Davis Lesley A M	Equifax (Polk)	Image pg. A8
	Daw kins Mary B B+	Equifax (Polk)	Image pg. A8
	Domlno Will lam	Equifax (Polk)	Image pg. A8
	Donlgan Vincent	Equifax (Polk)	Image pg. A8
	Emmert Elsie E	Equifax (Polk)	Image pg. A8
	Fleming Marie K M+	Equifax (Polk)	Image pg. A8
	Franklin Loress	Equifax (Polk)	Image pg. A8
	Fritchman Neva L Ml	Equifax (Polk)	Image pg. A8
	Garule Henry M III	Equifax (Polk)	Image pg. A8
	Garule Henry L	Equifax (Polk)	Image pg. A8
	Grace Frances Y	Equifax (Polk)	Image pg. A8
	Green Rhonda	Equifax (Polk)	Image pg. A8
	Gulling L	Equifax (Polk)	Image pg. A8
	Hammers Christine C B	Equifax (Polk)	Image pg. A8
1999	CHAR PLUTH	Cole Information Services	
	ARLENE METCALF	Cole Information Services	
	DOROTHY FRY	Cole Information Services	
	MARIE FLEMING	Cole Information Services	
	DORIS TOWNSEND	Cole Information Services	
	HENRY GARULE	Cole Information Services	
	DON HURLBUT	Cole Information Services	
	P JONES	Cole Information Services	
	M WORTMAN	Cole Information Services	
	M PRIBRAMSKY	Cole Information Services	
	JOHN FITZGERALD	Cole Information Services	
	MICHAEL ROSS	Cole Information Services	
	ELSIE EMMERT	Cole Information Services	

FINDINGS

Year	Uses	Source
1999	DANIEL BANES	Cole Information Services
	D HOLMBO	Cole Information Services
	MARILYN WHITLEY	Cole Information Services
	SAMUEL CASARI	Cole Information Services
	L PERRONE	Cole Information Services
	JOHN SHEPHARD	Cole Information Services
	JOSE AGUIRRE	Cole Information Services
	SUZETTE MARSH	Cole Information Services
	Y HALLMAN	Cole Information Services
	MILDRED TRAVER	Cole Information Services
	RUBY VANALSTINE	Cole Information Services
	GERALD PROCTOR	Cole Information Services
	R PHILIPPI	Cole Information Services
	B BURNETT	Cole Information Services
	JOHN MARTIN	Cole Information Services
	DEENA BROYHILL	Cole Information Services
	MAXINE OLSEN	Cole Information Services
	JOHN BUMGARDNER	Cole Information Services
	L GULLING	Cole Information Services
	CAROLYN SHELBY	Cole Information Services
	JEAN HARRINGTON	Cole Information Services
	IRA HULL	Cole Information Services
	SIDNEY SUND	Cole Information Services
	INA MICHEL	Cole Information Services
	C HAMMERS	Cole Information Services
	JULIE KARASEK	Cole Information Services
	ERIC PIERSOL	Cole Information Services
	HOWARD ABRAMS	Cole Information Services
	JOHN MCINTOSH	Cole Information Services
	JOHN NEIMAN	Cole Information Services
	JOHN NEWQUIST	Cole Information Services
	K FREEMAN	Cole Information Services

FINDINGS

Year	Uses	Source	
1999	S BOWERS	Cole Information Services	
	MARY DAWKINS	Cole Information Services	
	VINCENT DONIGAN	Cole Information Services	
	E REDDING	Cole Information Services	
	K KELLY	Cole Information Services	
	FRANCES GRACE	Cole Information Services	
	LESLIE COFFMAN	Cole Information Services	
	P PHINNEY	Cole Information Services	
	MILLY MCCORMACK	Cole Information Services	
	DAVIDA OLIVERIRES	Cole Information Services	
	S HUDGENS	Cole Information Services	
1995	PARK TOWER NORTH APARTMENTS	R. L. Polk Co.	Image pg. A19
	201 Not Verified 2 Apts	R. L. Polk Co.	Image pg. A19
	Rogers C E	R. L. Polk Co.	Image pg. A19
	Lampe Helen	R. L. Polk Co.	Image pg. A19
	Mc Intosh John H	R. L. Polk Co.	Image pg. A19
	Fleming Marie K	R. L. Polk Co.	Image pg. A19
	Traver Mildred P	R. L. Polk Co.	Image pg. A19
	Karasek Julie M	R. L. Polk Co.	Image pg. A19
	Reed Inez	R. L. Polk Co.	Image pg. A19
	Deits Gloria	R. L. Polk Co.	Image pg. A19
	Yost Bessie	R. L. Polk Co.	Image pg. A19
	302 Not Verified 3 Apts	R. L. Polk Co.	Image pg. A19
	Gale Theresa	R. L. Polk Co.	Image pg. A19
	Not Verified	R. L. Polk Co.	Image pg. A19
	Seyler B J	R. L. Polk Co.	Image pg. A19
	Abrams Howard W	R. L. Polk Co.	Image pg. A19
	Hull Ira D	R. L. Polk Co.	Image pg. A19
	Bookout Hazel	R. L. Polk Co.	Image pg. A19
	Not Verified	R. L. Polk Co.	Image pg. A19
	Meyers J E	R. L. Polk Co.	Image pg. A19
	402 Not Verified 2 Apts	R. L. Polk Co.	Image pg. A19

FINDINGS

Year	Uses	Source	
1995	Hadfield A M	R. L. Polk Co.	Image pg. A19
	Neiman John E	R. L. Polk Co.	Image pg. A19
	Jamison Elsie	R. L. Polk Co.	Image pg. A19
	Not Verified	R. L. Polk Co.	Image pg. A19
	Grace Frances	R. L. Polk Co.	Image pg. A19
	Not Verified	R. L. Polk Co.	Image pg. A19
	Dawkins Mary B	R. L. Polk Co.	Image pg. A19
	Brackmann Barbara	R. L. Polk Co.	Image pg. A19
	Not Verified	R. L. Polk Co.	Image pg. A19
	Coasman Leslie & Eula	R. L. Polk Co.	Image pg. A19
	Not Verified	R. L. Polk Co.	Image pg. A19
	Mitchell Charles	R. L. Polk Co.	Image pg. A19
	Gay Lillian M	R. L. Polk Co.	Image pg. A19
	Nardella Anthony J	R. L. Polk Co.	Image pg. A19
	Fry Dorothy E	R. L. Polk Co.	Image pg. A19
	Not Verified	R. L. Polk Co.	Image pg. A19
	Donigan Vincent	R. L. Polk Co.	Image pg. A19
	Not Verified	R. L. Polk Co.	Image pg. A19
	Mullen Helen A	R. L. Polk Co.	Image pg. A19
	Hollendeck Velma A	R. L. Polk Co.	Image pg. A19
	Vacant	R. L. Polk Co.	Image pg. A19
	Squier Bessie	R. L. Polk Co.	Image pg. A19
	Pfenning E	R. L. Polk Co.	Image pg. A19
	Not Verified	R. L. Polk Co.	Image pg. A19
	Wortman M W	R. L. Polk Co.	Image pg. A19
	Holmbo O	R. L. Polk Co.	Image pg. A19
	Olsen Nancy D	R. L. Polk Co.	Image pg. A19
	Hudson Inez M	R. L. Polk Co.	Image pg. A19
	Not Verified	R. L. Polk Co.	Image pg. A19
	Mc Cormack M	R. L. Polk Co.	Image pg. A19
	704 Not Verified 4 Apts	R. L. Polk Co.	Image pg. A19
	Capoccia Bonnie	R. L. Polk Co.	Image pg. A19

FINDINGS

Year	Uses	Source	
1995	Not Verified	R. L. Polk Co.	Image pg. A19
	Hammers Christina	R. L. Polk Co.	Image pg. A19
	709 Not Verified 2 Apts	R. L. Polk Co.	Image pg. A19
	Claytor Edna F	R. L. Polk Co.	Image pg. A19
	Not Verified	R. L. Polk Co.	Image pg. A19
	Redding Ernest	R. L. Polk Co.	Image pg. A19
	Not Verified	R. L. Polk Co.	Image pg. A19
	Robinson Helena M	R. L. Polk Co.	Image pg. A19
	Perrone Lucille M	R. L. Polk Co.	Image pg. A19
	Pieper Mary H	R. L. Polk Co.	Image pg. A19
	Vacant	R. L. Polk Co.	Image pg. A19
	Not Verified	R. L. Polk Co.	Image pg. A19
	Vacant	R. L. Polk Co.	Image pg. A19
	Gelnette L V	R. L. Polk Co.	Image pg. A19
	903 Not Verified 3 Apts	R. L. Polk Co.	Image pg. A19
	Vacant	R. L. Polk Co.	Image pg. A19
	Cruise Linnea	R. L. Polk Co.	Image pg. A19
	Caveny Marilyn	R. L. Polk Co.	Image pg. A19
	Not Verified	R. L. Polk Co.	Image pg. A19
	Vacant	R. L. Polk Co.	Image pg. A19
	Congrove Juanita J	R. L. Polk Co.	Image pg. A19
	Vacant	R. L. Polk Co.	Image pg. A19
	Tow nsend Doris	R. L. Polk Co.	Image pg. A19
	1005 Not Verified 4 Apts	R. L. Polk Co.	Image pg. A19
	Mommsen Ernest W	R. L. Polk Co.	Image pg. A19
	Vacek Serrang Barb	R. L. Polk Co.	Image pg. A19
	Vacant	R. L. Polk Co.	Image pg. A19
	Not Verified	R. L. Polk Co.	Image pg. A19
	Vacant	R. L. Polk Co.	Image pg. A19
	Emmert Elsie	R. L. Polk Co.	Image pg. A19
	Brow n Maudlean	R. L. Polk Co.	Image pg. A19
	Not Verified	R. L. Polk Co.	Image pg. A19

FINDINGS

Year	Uses	Source	
1995	Sanders Ruth L	R. L. Polk Co.	Image pg. A19
	Not Verified	R. L. Polk Co.	Image pg. A19
	Phipps V I	R. L. Polk Co.	Image pg. A19
	Davis D	R. L. Polk Co.	Image pg. A19
	Vacant	R. L. Polk Co.	Image pg. A19
	1109 Not Verified 2 Apts	R. L. Polk Co.	Image pg. A19
	Curtis Edna M	R. L. Polk Co.	Image pg. A19
	Galbraith Raymond	R. L. Polk Co.	Image pg. A19
	Harmon Louise	R. L. Polk Co.	Image pg. A19
	Hausner Donald	R. L. Polk Co.	Image pg. A19
	Hurlbust Don	R. L. Polk Co.	Image pg. A19
	Norris Viola M	R. L. Polk Co.	Image pg. A19
	Phinney Patricia	R. L. Polk Co.	Image pg. A19
	Pribramsky Frank	R. L. Polk Co.	Image pg. A19
	Shelby Carolyn	R. L. Polk Co.	Image pg. A19
	Tex A	R. L. Polk Co.	Image pg. A19
	Urban Frank	R. L. Polk Co.	Image pg. A19
1994	FRY, DOROTHY E	Cole Information Services	
	PHINNEY, P	Cole Information Services	
	HAUSNER, DONALD	Cole Information Services	
	CURPHEY, KENNETH	Cole Information Services	
	SHELBY, CAROLYN	Cole Information Services	
	GALE, THERESA	Cole Information Services	
	FROST, KIRK	Cole Information Services	
	BROWN, M	Cole Information Services	
	CONGROVE, J	Cole Information Services	
	COLEMAN, MYRON	Cole Information Services	
1990	Hollendeck Velma A	R. L. Polk Co.	Image pg. A25
	sen M	R. L. Polk Co.	Image pg. A25
	Bahula Anna Mrs	R. L. Polk Co.	Image pg. A25
	Vacant	R. L. Polk Co.	Image pg. A25
	Beninito Tony	R. L. Polk Co.	Image pg. A25

FINDINGS

Year	Uses	Source	
1990	Wortman M W	R. L. Polk Co.	Image pg. A25
	Holmbo Dagmar	R. L. Polk Co.	Image pg. A25
	Jurgensen Eliz T	R. L. Polk Co.	Image pg. A25
	Hudson Inez M	R. L. Polk Co.	Image pg. A25
	Spellman Max	R. L. Polk Co.	Image pg. A25
	Vacant	R. L. Polk Co.	Image pg. A25
	Lea Jos E	R. L. Polk Co.	Image pg. A25
	Gough Marilyn	R. L. Polk Co.	Image pg. A25
	Zyck Mary Mrs	R. L. Polk Co.	Image pg. A25
	Elsinger Chas	R. L. Polk Co.	Image pg. A25
	Capoccia B	R. L. Polk Co.	Image pg. A25
	Olson Dona	R. L. Polk Co.	Image pg. A25
	Hammers Christina	R. L. Polk Co.	Image pg. A25
	OConner James M	R. L. Polk Co.	Image pg. A25
	Abrams How ard W	R. L. Polk Co.	Image pg. A25
	Claytor Edna F Mrs	R. L. Polk Co.	Image pg. A25
	Longo Louise	R. L. Polk Co.	Image pg. A25
	Redding Ernest	R. L. Polk Co.	Image pg. A25
	Murphy Bertha L	R. L. Polk Co.	Image pg. A25
	Vacant	R. L. Polk Co.	Image pg. A25
	Robinson Helena M	R. L. Polk Co.	Image pg. A25
	Vacant	R. L. Polk Co.	Image pg. A25
	Pieper Mary H Mrs	R. L. Polk Co.	Image pg. A25
	Petty E M	R. L. Polk Co.	Image pg. A25
	Noordam Chas R	R. L. Polk Co.	Image pg. A25
	Mc Farland Ernest	R. L. Polk Co.	Image pg. A25
	Jacobsen Ethel M Mrs	R. L. Polk Co.	Image pg. A25
	Tangeman Jas H	R. L. Polk Co.	Image pg. A25
	Westphalen Ruth	R. L. Polk Co.	Image pg. A25
	Hughey Norma	R. L. Polk Co.	Image pg. A25
	Cockayne Joe	R. L. Polk Co.	Image pg. A25
	Moneysmith Hannah M	R. L. Polk Co.	Image pg. A25

FINDINGS

Year	Uses	Source	
1990	Berquist La Donna	R. L. Polk Co.	Image pg. A25
	Belden Edith	R. L. Polk Co.	Image pg. A25
	Holcomb Alice Mrs	R. L. Polk Co.	Image pg. A25
	Schepp Grace Mrs	R. L. Polk Co.	Image pg. A25
	Ishii Nadine Mrs	R. L. Polk Co.	Image pg. A25
	Townsend Doris L	R. L. Polk Co.	Image pg. A25
	Richardson Bertha	R. L. Polk Co.	Image pg. A25
	Cooper Albert E	R. L. Polk Co.	Image pg. A25
	Roxas Josephine	R. L. Polk Co.	Image pg. A25
	Wilkins Wilson E	R. L. Polk Co.	Image pg. A25
	Mommsen Ernest W	R. L. Polk Co.	Image pg. A25
	Lucas Pansy L Mrs	R. L. Polk Co.	Image pg. A25
	Vacant	R. L. Polk Co.	Image pg. A25
	Signworks	R. L. Polk Co.	Image pg. A30
	Nesmeyer Adeline	R. L. Polk Co.	Image pg. A30
	Caples James	R. L. Polk Co.	Image pg. A30
	Emmert Elsie	R. L. Polk Co.	Image pg. A30
	Brown Walter	R. L. Polk Co.	Image pg. A30
	Schroeder Dolly Mrs	R. L. Polk Co.	Image pg. A30
	Sanders Ruth L Mrs	R. L. Polk Co.	Image pg. A30
	Dolezal Frances T Mrs	R. L. Polk Co.	Image pg. A30
	Phipps Vi Mrs	R. L. Polk Co.	Image pg. A30
	Downey Ruth	R. L. Polk Co.	Image pg. A30
	Vacant	R. L. Polk Co.	Image pg. A30
	Wondrasak Ida	R. L. Polk Co.	Image pg. A30
	Murray Bonnie L Mrs	R. L. Polk Co.	Image pg. A30
	Curtis Edna M	R. L. Polk Co.	Image pg. A30
	Park Tower North Apartments	R. L. Polk Co.	Image pg. A25
	Bennington Dolores Mrs	R. L. Polk Co.	Image pg. A25
	Rowlands Ray F	R. L. Polk Co.	Image pg. A25
	Keating Keith	R. L. Polk Co.	Image pg. A25
	Beckley Maude	R. L. Polk Co.	Image pg. A25

FINDINGS

Year	Uses	Source	
1990	Mc Intosh John H	R. L. Polk Co.	Image pg. A25
	Fleming Marie K Mrs	R. L. Polk Co.	Image pg. A25
	Traver Mildred P Mrs	R. L. Polk Co.	Image pg. A25
	Kinney Raymond	R. L. Polk Co.	Image pg. A25
	Reed Inez Mrs	R. L. Polk Co.	Image pg. A25
	Griffen Alice M Mrs	R. L. Polk Co.	Image pg. A25
	Yost Bessie Mrs	R. L. Polk Co.	Image pg. A25
	Bockman A Richd	R. L. Polk Co.	Image pg. A25
	Snyder John	R. L. Polk Co.	Image pg. A25
	Lambert Claude	R. L. Polk Co.	Image pg. A25
	Petersen Mary	R. L. Polk Co.	Image pg. A25
	Hall Edna Mrs	R. L. Polk Co.	Image pg. A25
	Rickard Eva B	R. L. Polk Co.	Image pg. A25
	Selby Carolyn	R. L. Polk Co.	Image pg. A25
	Hull Ira D	R. L. Polk Co.	Image pg. A25
	Vaccaro Margt Mrs	R. L. Polk Co.	Image pg. A25
	Coffman Leslie G	R. L. Polk Co.	Image pg. A25
	Neujahr Leona Mrs	R. L. Polk Co.	Image pg. A25
	Reed Bernice Mrs	R. L. Polk Co.	Image pg. A25
	Buchanan Law rence C	R. L. Polk Co.	Image pg. A25
	Hadfield A M	R. L. Polk Co.	Image pg. A25
	Corbett James E	R. L. Polk Co.	Image pg. A25
	Jamison Elsie Mrs	R. L. Polk Co.	Image pg. A25
	Mabe Paula N Mrs	R. L. Polk Co.	Image pg. A25
	Grace Frances Mrs	R. L. Polk Co.	Image pg. A25
	Grant Marie	R. L. Polk Co.	Image pg. A25
	r Daw kins Mary B	R. L. Polk Co.	Image pg. A25
	Christiansen Wm	R. L. Polk Co.	Image pg. A25
	Jorgensen Anna	R. L. Polk Co.	Image pg. A25
	Wheat Don	R. L. Polk Co.	Image pg. A25
	Schreiber Marie	R. L. Polk Co.	Image pg. A25
	Mitchell Charlie	R. L. Polk Co.	Image pg. A25

FINDINGS

Year	Uses	Source	
1990	Gay Lillian M	R. L. Polk Co.	Image pg. A25
	Nardella Anthony J	R. L. Polk Co.	Image pg. A25
	Jacobsen Robt E	R. L. Polk Co.	Image pg. A25
	Gembica Paul	R. L. Polk Co.	Image pg. A25
	Tomkus Victoria	R. L. Polk Co.	Image pg. A25
	Vocelka Frances	R. L. Polk Co.	Image pg. A25
	Mullen J M	R. L. Polk Co.	Image pg. A25
1985	Lagsdon Gladys	R. L. Polk Co.	Image pg. A38
	Welsh Betty	R. L. Polk Co.	Image pg. A38
	Carpenter Maggie	R. L. Polk Co.	Image pg. A38
	Corbett James E	R. L. Polk Co.	Image pg. A38
	English Elsa R Mrs	R. L. Polk Co.	Image pg. A38
	Mabe Paula N Mrs	R. L. Polk Co.	Image pg. A38
	Grace Francis	R. L. Polk Co.	Image pg. A38
	Grant Marie	R. L. Polk Co.	Image pg. A38
	Barrett R M	R. L. Polk Co.	Image pg. A38
	Stanton Minnie Mrs	R. L. Polk Co.	Image pg. A38
	Jorgensen Cilius	R. L. Polk Co.	Image pg. A38
	Vincent Jessie Mrs	R. L. Polk Co.	Image pg. A38
	Schreiber Marie	R. L. Polk Co.	Image pg. A38
	Koneck P E	R. L. Polk Co.	Image pg. A38
	Gay Lillian M	R. L. Polk Co.	Image pg. A38
	Nardella A J	R. L. Polk Co.	Image pg. A38
	Lewis B V	R. L. Polk Co.	Image pg. A38
	Arthur Harold W	R. L. Polk Co.	Image pg. A38
	Tomkus V	R. L. Polk Co.	Image pg. A38
	Vocelka F	R. L. Polk Co.	Image pg. A38
	Marx Betty	R. L. Polk Co.	Image pg. A38
	Hollendeck Velma A	R. L. Polk Co.	Image pg. A38
	Robbins Edw U	R. L. Polk Co.	Image pg. A38
	Bahula Anna Mrs	R. L. Polk Co.	Image pg. A38
	Lewis Orvin	R. L. Polk Co.	Image pg. A38

FINDINGS

Year	Uses	Source	
1985	Osborn C W	R. L. Polk Co.	Image pg. A38
	No Return	R. L. Polk Co.	Image pg. A38
	Holmbo D	R. L. Polk Co.	Image pg. A38
	Jurgensen Eliz T	R. L. Polk Co.	Image pg. A38
	Hudson Inez M	R. L. Polk Co.	Image pg. A38
	Spellman Max	R. L. Polk Co.	Image pg. A38
	Anderson Sarah A Mrs	R. L. Polk Co.	Image pg. A38
	Myer Vernon B	R. L. Polk Co.	Image pg. A38
	Carranzza Pedro	R. L. Polk Co.	Image pg. A38
	Zyck Mary	R. L. Polk Co.	Image pg. A38
	Hendershot A P	R. L. Polk Co.	Image pg. A38
	Badziong Gertrude	R. L. Polk Co.	Image pg. A38
	Hialey Ardith Mrs	R. L. Polk Co.	Image pg. A38
	Considine Margt	R. L. Polk Co.	Image pg. A38
	0Conner James M	R. L. Polk Co.	Image pg. A38
	Pow ers Marion	R. L. Polk Co.	Image pg. A38
	Claytor Edna F Mrs	R. L. Polk Co.	Image pg. A38
	Delaney Minnie Mrs	R. L. Polk Co.	Image pg. A38
	Redding E nest	R. L. Polk Co.	Image pg. A38
	Jones Harold	R. L. Polk Co.	Image pg. A38
	Bryant Thos	R. L. Polk Co.	Image pg. A38
	Wilson Hazel E Mrs	R. L. Polk Co.	Image pg. A38
	Martin Robinette	R. L. Polk Co.	Image pg. A38
	Pieper M H	R. L. Polk Co.	Image pg. A38
	Pettv M	R. L. Polk Co.	Image pg. A38
	Nooi dam Chas R	R. L. Polk Co.	Image pg. A38
	Lyden Violet G	R. L. Polk Co.	Image pg. A38
	Jacobson Alfred D	R. L. Polk Co.	Image pg. A38
	Tangeman Jas	R. L. Polk Co.	Image pg. A38
	Hollingsw orth Robt	R. L. Polk Co.	Image pg. A38
	Vacant	R. L. Polk Co.	Image pg. A38
	Barnhouse E J	R. L. Polk Co.	Image pg. A38

FINDINGS

Year	Uses	Source	
1985	Gard E A	R. L. Polk Co.	Image pg. A38
	Schmadei Betty	R. L. Polk Co.	Image pg. A38
	Belden Edith	R. L. Polk Co.	Image pg. A38
	Lang C M	R. L. Polk Co.	Image pg. A38
	Schepp Grace Mrs	R. L. Polk Co.	Image pg. A38
	Chapman Mai gt	R. L. Polk Co.	Image pg. A38
	Tow nsend Doris L	R. L. Polk Co.	Image pg. A38
	Richardson B	R. L. Polk Co.	Image pg. A38
	Johnson Thelma	R. L. Polk Co.	Image pg. A38
	Roxas Josephine	R. L. Polk Co.	Image pg. A38
	Ow ens Leslie	R. L. Polk Co.	Image pg. A38
	Carroll M A	R. L. Polk Co.	Image pg. A38
	Rynes Ann Mrs	R. L. Polk Co.	Image pg. A38
	Kauffman Maudie	R. L. Polk Co.	Image pg. A38
	Nesmeyer Adeline	R. L. Polk Co.	Image pg. A38
	Bonacci Shirley	R. L. Polk Co.	Image pg. A38
	Emmet Elsie	R. L. Polk Co.	Image pg. A38
	Brow n Walter	R. L. Polk Co.	Image pg. A38
	Schroeder Dolly Mrs	R. L. Polk Co.	Image pg. A38
	Vacant	R. L. Polk Co.	Image pg. A38
	Dolezal Frances T Mrs	R. L. Polk Co.	Image pg. A38
	Kennelly R J	R. L. Polk Co.	Image pg. A38
	Vacant	R. L. Polk Co.	Image pg. A38
	Prince Geo W	R. L. Polk Co.	Image pg. A38
	Leeder Elsie M	R. L. Polk Co.	Image pg. A38
	Murray Bonnie L Mrs	R. L. Polk Co.	Image pg. A38
	Curtis Edna M	R. L. Polk Co.	Image pg. A38
	Park Tow er North Apartments	R. L. Polk Co.	Image pg. A38
	Row lands W R	R. L. Polk Co.	Image pg. A38
	Michael Mary	R. L. Polk Co.	Image pg. A38
	Halcomb Eunice	R. L. Polk Co.	Image pg. A38
	Mc Intosh John H	R. L. Polk Co.	Image pg. A38

FINDINGS

Year	Uses	Source	
1985	Eyl Lou Ella	R. L. Polk Co.	Image pg. A38
	Sim M Mrs	R. L. Polk Co.	Image pg. A38
	Jensen Edith I	R. L. Polk Co.	Image pg. A38
	Reed Inez Mrs	R. L. Polk Co.	Image pg. A38
	Bushon Frances	R. L. Polk Co.	Image pg. A38
	Boldra Eliz	R. L. Polk Co.	Image pg. A38
	Bockman A Richd	R. L. Polk Co.	Image pg. A38
	Bookout Hazel L	R. L. Polk Co.	Image pg. A38
	Lambert Claude	R. L. Polk Co.	Image pg. A38
	Larsen J R	R. L. Polk Co.	Image pg. A38
	Hall Edna	R. L. Polk Co.	Image pg. A38
	Rickard Eva B	R. L. Polk Co.	Image pg. A38
	Bear H L	R. L. Polk Co.	Image pg. A38
	Hull Ira D	R. L. Polk Co.	Image pg. A38
	Selders D D	R. L. Polk Co.	Image pg. A38
	Clark Verda M Mrs	R. L. Polk Co.	Image pg. A38
	Neujahr Curt E	R. L. Polk Co.	Image pg. A38
1980	Girmscheid James J	R. L. Polk Co.	Image pg. A41
	Rice Florine Mrs	R. L. Polk Co.	Image pg. A41
	Crabtree Willard F	R. L. Polk Co.	Image pg. A41
	Halcomb Eunice	R. L. Polk Co.	Image pg. A41
	Benis Lenoa Mrs	R. L. Polk Co.	Image pg. A41
	Atkinson	R. L. Polk Co.	Image pg. A41
	Lipenski Vivian Mrs	R. L. Polk Co.	Image pg. A41
	Jensen Edith	R. L. Polk Co.	Image pg. A41
	Reed Inez Mrs	R. L. Polk Co.	Image pg. A41
	Hirtes Ald	R. L. Polk Co.	Image pg. A41
	Vacant	R. L. Polk Co.	Image pg. A41
	Crozier Julia	R. L. Polk Co.	Image pg. A41
	Jorgensen Cilius	R. L. Polk Co.	Image pg. A41
	Knotek Eliz Mrs	R. L. Polk Co.	Image pg. A41
	Long Marguerite P Mrs	R. L. Polk Co.	Image pg. A46

FINDINGS

Year	Uses	Source	
1980	Hall Edna	R. L. Polk Co.	Image pg. A46
	Rickard Eva B	R. L. Polk Co.	Image pg. A46
	Bessey Frank	R. L. Polk Co.	Image pg. A46
	Hull Ira D	R. L. Polk Co.	Image pg. A46
	Johnson Sven	R. L. Polk Co.	Image pg. A46
	Clark Verda M Mrs	R. L. Polk Co.	Image pg. A46
	Procop Rose	R. L. Polk Co.	Image pg. A46
	Aboldt Harold	R. L. Polk Co.	Image pg. A46
	Collins Herbert W	R. L. Polk Co.	Image pg. A46
	Carpenter Maggie	R. L. Polk Co.	Image pg. A46
	Corbett James E	R. L. Polk Co.	Image pg. A46
	English Elsa R Mrs	R. L. Polk Co.	Image pg. A46
	Mabe Paula N Mrs	R. L. Polk Co.	Image pg. A46
	Grace Francis	R. L. Polk Co.	Image pg. A46
	Klopping Anges	R. L. Polk Co.	Image pg. A46
	Whitaker Minnie M Mrs	R. L. Polk Co.	Image pg. A46
	Stanton James	R. L. Polk Co.	Image pg. A46
	Hale Joseph	R. L. Polk Co.	Image pg. A46
	Vincent Jessie	R. L. Polk Co.	Image pg. A46
	Schriber Henry	R. L. Polk Co.	Image pg. A46
	Johnson Margt	R. L. Polk Co.	Image pg. A46
	Gay Lillian M	R. L. Polk Co.	Image pg. A46
	Rifkin Libbie Mrs	R. L. Polk Co.	Image pg. A46
	Craig Agnes Mrs	R. L. Polk Co.	Image pg. A46
	Maxw ell Irene Mrs	R. L. Polk Co.	Image pg. A46
	Vacant	R. L. Polk Co.	Image pg. A46
	Homes Agnes Mrs	R. L. Polk Co.	Image pg. A46
	Long Gertrude L Mrs	R. L. Polk Co.	Image pg. A46
	Smith Vernelle Mrs	R. L. Polk Co.	Image pg. A46
	Gloner Robt	R. L. Polk Co.	Image pg. A46
	Bahula Anna Mrs	R. L. Polk Co.	Image pg. A46
	Lightell Homer L	R. L. Polk Co.	Image pg. A46

FINDINGS

Year	Uses	Source	
1980	Reed Willie Mrs	R. L. Polk Co.	Image pg. A46
	Peabody Alice	R. L. Polk Co.	Image pg. A46
	Wheeler Sadie	R. L. Polk Co.	Image pg. A46
	Bird Ida C Mrs	R. L. Polk Co.	Image pg. A46
	Bowie Delia Mrs	R. L. Polk Co.	Image pg. A46
	Henrikisen Ruth Mrs	R. L. Polk Co.	Image pg. A46
	Anderson Sarah A Mrs	R. L. Polk Co.	Image pg. A46
	Myer Vernon	R. L. Polk Co.	Image pg. A46
	Carranza Pedro	R. L. Polk Co.	Image pg. A46
	Zyck Mary	R. L. Polk Co.	Image pg. A46
	Me Millian Helen M Mrs	R. L. Polk Co.	Image pg. A46
	Foley Mabel Mrs	R. L. Polk Co.	Image pg. A46
	Haley Ardith Mrs	R. L. Polk Co.	Image pg. A46
	Considine Margt	R. L. Polk Co.	Image pg. A46
	Lassen Id	R. L. Polk Co.	Image pg. A46
	Rosa Vivian Mrs	R. L. Polk Co.	Image pg. A46
	Claytor Edna F Mrs	R. L. Polk Co.	Image pg. A46
	Park Tower North Apartments	R. L. Polk Co.	Image pg. A41
	Vacant	R. L. Polk Co.	Image pg. A46
	Bernhard Ethelyn S Mrs	R. L. Polk Co.	Image pg. A46
	Jones Harold	R. L. Polk Co.	Image pg. A46
	Tietgen Louise M Mrs	R. L. Polk Co.	Image pg. A46
	Wilson Hazel E Mrs	R. L. Polk Co.	Image pg. A46
	Pichler Katheryn L Mrs	R. L. Polk Co.	Image pg. A46
	Vacant	R. L. Polk Co.	Image pg. A46
	Tracy Hannah Mrs	R. L. Polk Co.	Image pg. A46
	Warren Gladys Mrs	R. L. Polk Co.	Image pg. A46
	Hafacre Dale	R. L. Polk Co.	Image pg. A46
	Jacobson Anna Mrs	R. L. Polk Co.	Image pg. A46
	Jacobsen Alf D	R. L. Polk Co.	Image pg. A46
	Roshone Marie D	R. L. Polk Co.	Image pg. A46
	Smith Nancy E	R. L. Polk Co.	Image pg. A46

FINDINGS

Year	Uses	Source	
1980	Whitbeck Louis	R. L. Polk Co.	Image pg. A46
	Will Malcolm H	R. L. Polk Co.	Image pg. A46
	Kinder Othelia	R. L. Polk Co.	Image pg. A46
	Utter Helen	R. L. Polk Co.	Image pg. A46
	Long Cecilia Mrs	R. L. Polk Co.	Image pg. A46
	Schepp Grace Mrs	R. L. Polk Co.	Image pg. A46
	Chapman Margt	R. L. Polk Co.	Image pg. A46
	Tow nsend Doris	R. L. Polk Co.	Image pg. A46
	Jones Earl W	R. L. Polk Co.	Image pg. A46
	Ferguson Elva L	R. L. Polk Co.	Image pg. A46
	Roxas Josephine	R. L. Polk Co.	Image pg. A46
	Gustafson Emma Mrs	R. L. Polk Co.	Image pg. A46
	De Tavernier Ted	R. L. Polk Co.	Image pg. A46
	Rynes Ann Mrs	R. L. Polk Co.	Image pg. A46
	Connolly Pearl	R. L. Polk Co.	Image pg. A46
	Michael Mary Mrs	R. L. Polk Co.	Image pg. A46
	Wimmer Ruth Mrs	R. L. Polk Co.	Image pg. A46
	Mackay Julia K Mrs	R. L. Polk Co.	Image pg. A46
	Denenberg Fannie M Mrs	R. L. Polk Co.	Image pg. A46
	Schroeder Arth	R. L. Polk Co.	Image pg. A46
	Mc Guire John	R. L. Polk Co.	Image pg. A46
	Dolezal Frances T Mrs	R. L. Polk Co.	Image pg. A46
	Byous Bessie C Mrs	R. L. Polk Co.	Image pg. A46
	Jorgensen Donald	R. L. Polk Co.	Image pg. A46
	Prince Geo W	R. L. Polk Co.	Image pg. A46
	Leeder Elsie M	R. L. Polk Co.	Image pg. A46
	Murray Bonnie L Mrs	R. L. Polk Co.	Image pg. A46
	Curtis Edna M	R. L. Polk Co.	Image pg. A46
1975	Park Tow er North Apartments	R. L. Polk Co.	Image pg. A49
	No Return	R. L. Polk Co.	Image pg. A49
	Hunter Willard	R. L. Polk Co.	Image pg. A49
	Crabtree Willard	R. L. Polk Co.	Image pg. A49

FINDINGS

Year	Uses	Source	
1975	Rogers Lottie H Mrs	R. L. Polk Co.	Image pg. A49
	Andersen Eliz B Mrs	R. L. Polk Co.	Image pg. A49
	Seiler Michi	R. L. Polk Co.	Image pg. A49
	Corrigan Margaret Mrs	R. L. Polk Co.	Image pg. A49
	Muck Myrtle Mrs	R. L. Polk Co.	Image pg. A49
	Marek Ann	R. L. Polk Co.	Image pg. A49
	Hirtes Alda	R. L. Polk Co.	Image pg. A49
	Anderson Lydia N Mrs	R. L. Polk Co.	Image pg. A49
	Crozier Julia	R. L. Polk Co.	Image pg. A49
	Glover Ruth Mrs	R. L. Polk Co.	Image pg. A49
	Knotek Eliz Mrs	R. L. Polk Co.	Image pg. A49
	Long Marguerite P Mrs	R. L. Polk Co.	Image pg. A49
	Hall Edna	R. L. Polk Co.	Image pg. A49
	Hedberg Dorothy	R. L. Polk Co.	Image pg. A49
	Plebuck Myra G Mrs	R. L. Polk Co.	Image pg. A49
	Hull Ira	R. L. Polk Co.	Image pg. A49
	Mc Pherson Emma M Mrs	R. L. Polk Co.	Image pg. A49
	Clark Verda M Mrs	R. L. Polk Co.	Image pg. A49
	Sullivan Thos	R. L. Polk Co.	Image pg. A49
	Wolk Julius	R. L. Polk Co.	Image pg. A49
	Thomson Phil	R. L. Polk Co.	Image pg. A49
	Bryant Agnes C Mrs	R. L. Polk Co.	Image pg. A49
	Roszelle Bessie A Mrs	R. L. Polk Co.	Image pg. A49
	English Elsa	R. L. Polk Co.	Image pg. A49
	Seume Lena L Mrs	R. L. Polk Co.	Image pg. A49
	Lynch Mary	R. L. Polk Co.	Image pg. A49
	Stillw ell Mary	R. L. Polk Co.	Image pg. A49
	Whitaker Minnie Mrs	R. L. Polk Co.	Image pg. A49
	Birss C	R. L. Polk Co.	Image pg. A49
	Davis Edna Mrs	R. L. Polk Co.	Image pg. A49
	Jantzen Selma R Mrs	R. L. Polk Co.	Image pg. A49
	Judge Irene Mrs	R. L. Polk Co.	Image pg. A49

FINDINGS

Year	Uses	Source	
1975	Johnson Margt	R. L. Polk Co.	Image pg. A49
	Costello Stella	R. L. Polk Co.	Image pg. A49
	Rifkin Libbie Mrs	R. L. Polk Co.	Image pg. A49
	Craig Agnes Mrs	R. L. Polk Co.	Image pg. A49
	Bacon Marian G Mrs	R. L. Polk Co.	Image pg. A49
	Shanahan Robt	R. L. Polk Co.	Image pg. A49
	Homes Agnes Mrs	R. L. Polk Co.	Image pg. A49
	Long Gertrude L Mrs	R. L. Polk Co.	Image pg. A49
	Laferriere Edmond	R. L. Polk Co.	Image pg. A49
	Nystrom Nellie	R. L. Polk Co.	Image pg. A49
	Bahula Anna Mrs	R. L. Polk Co.	Image pg. A49
	Lightell Homer	R. L. Polk Co.	Image pg. A49
	Pastuk Dagmar L Mrs	R. L. Polk Co.	Image pg. A49
	Peabody Alice	R. L. Polk Co.	Image pg. A49
	Wheeler Sadie V Mrs	R. L. Polk Co.	Image pg. A49
	Bird Ida C Mrs	R. L. Polk Co.	Image pg. A49
	Soll Edith B Mrs	R. L. Polk Co.	Image pg. A49
	Henrikisen Ruth Mrs	R. L. Polk Co.	Image pg. A49
	Anderson Sarah A Mrs	R. L. Polk Co.	Image pg. A49
	Padgett Olive	R. L. Polk Co.	Image pg. A49
	Hendrickson Emma D Mrs	R. L. Polk Co.	Image pg. A49
	Zysk Mary	R. L. Polk Co.	Image pg. A49
	Mc Miilhan Helen Mrs	R. L. Polk Co.	Image pg. A49
	Foley Mabel Mrs	R. L. Polk Co.	Image pg. A49
	Roche Lillian L Mrs	R. L. Polk Co.	Image pg. A49
	Considine Margt	R. L. Polk Co.	Image pg. A49
	Lassen Ida	R. L. Polk Co.	Image pg. A49
	Scarr Ethel L Mrs	R. L. Polk Co.	Image pg. A49
	Claytor Edna F Mrs	R. L. Polk Co.	Image pg. A49
	Andersen A Charles	R. L. Polk Co.	Image pg. A49
	Bernhard Ethelyn S Mrs	R. L. Polk Co.	Image pg. A49
	Melia Catherine	R. L. Polk Co.	Image pg. A49

FINDINGS

Year	Uses	Source	
1975	Tietgen Louise M Mrs	R. L. Polk Co.	Image pg. A49
	Wilson Hazel E Mrs	R. L. Polk Co.	Image pg. A49
	Walters Margaret A Mrs	R. L. Polk Co.	Image pg. A49
	Hambleton Vera Mrs	R. L. Polk Co.	Image pg. A49
	Hardin Lloyd	R. L. Polk Co.	Image pg. A49
	Warren Gladys Mrs	R. L. Polk Co.	Image pg. A49
	Kaufman Milton	R. L. Polk Co.	Image pg. A49
	Jacobson Anna Mrs	R. L. Polk Co.	Image pg. A49
	Jacobsen Alf	R. L. Polk Co.	Image pg. A49
	Roshone Marie	R. L. Polk Co.	Image pg. A49
	Smith Nancy	R. L. Polk Co.	Image pg. A49
	Merk Emma S Mrs	R. L. Polk Co.	Image pg. A49
	Carey Anna J Mrs	R. L. Polk Co.	Image pg. A49
	Rhoades Ruby A Mrs	R. L. Polk Co.	Image pg. A49
	Reed Grace L Mrs	R. L. Polk Co.	Image pg. A49
	Wallaesa Lorraine L Mrs	R. L. Polk Co.	Image pg. A49
	Neubaum Fred	R. L. Polk Co.	Image pg. A49
	Probst Bernard	R. L. Polk Co.	Image pg. A49
	Tow nsend Hazel Mrs	R. L. Polk Co.	Image pg. A49
	Jones Earl	R. L. Polk Co.	Image pg. A49
	Ferguson Elva	R. L. Polk Co.	Image pg. A49
	Leeder Elsie	R. L. Polk Co.	Image pg. A49
	Gustafson Emma Mrs	R. L. Polk Co.	Image pg. A49
	How es Abbie	R. L. Polk Co.	Image pg. A49
	Diaz Mae	R. L. Polk Co.	Image pg. A49
	Tibbetts Iva Loo C Mrs	R. L. Polk Co.	Image pg. A49
	Rudeen Ella	R. L. Polk Co.	Image pg. A49
	Winmmer Ruth Mrs	R. L. Polk Co.	Image pg. A49
	Lemley Doran	R. L. Polk Co.	Image pg. A49
	Denenberg Fannie M Mrs	R. L. Polk Co.	Image pg. A49
	Casavant Albert	R. L. Polk Co.	Image pg. A49
	Mackay Julia K Mrs	R. L. Polk Co.	Image pg. A49

FINDINGS

Year	Uses	Source	
1975	Dolezal Frances Mrs	R. L. Polk Co.	Image pg. A49
	0 Leary Marion L Mrs	R. L. Polk Co.	Image pg. A49
	Connell Wilbur	R. L. Polk Co.	Image pg. A49
	Prince Geo	R. L. Polk Co.	Image pg. A49
	Thompson Edith	R. L. Polk Co.	Image pg. A49
	Murray Geo R	R. L. Polk Co.	Image pg. A49
	Carr Sperry	R. L. Polk Co.	Image pg. A49
1970	LEMLEY DORAN E	R. L. Polk Co.	Image pg. A57
	DENENBERG FANNIE M MRS	R. L. Polk Co.	Image pg. A57
	CASAVANT ALBERT	R. L. Polk Co.	Image pg. A57
	MORTON HARRIET S MRS	R. L. Polk Co.	Image pg. A57
	RUGG LETITIA MRS	R. L. Polk Co.	Image pg. A57
	0 LEARY MARION L	R. L. Polk Co.	Image pg. A57
	MOORE EDITH B MRS	R. L. Polk Co.	Image pg. A57
	CHASE WALTER J	R. L. Polk Co.	Image pg. A57
	BOWEN LEONA L MRS	R. L. Polk Co.	Image pg. A57
	MURRAY GEO R	R. L. Polk Co.	Image pg. A57
	MITCHELL JOSEPH W	R. L. Polk Co.	Image pg. A57
	KOVAR ERNEST J	R. L. Polk Co.	Image pg. A57
	DAVIS CHARLES L	R. L. Polk Co.	Image pg. A57
	COSTELLO RICHD J	R. L. Polk Co.	Image pg. A57
	JUDGE IRENE MRS	R. L. Polk Co.	Image pg. A57
	JOHNSON MARGT	R. L. Polk Co.	Image pg. A57
	GRIFFITH AGNES I MRS	R. L. Polk Co.	Image pg. A57
	RIFKIN LIBBIE MRS	R. L. Polk Co.	Image pg. A57
	CRAIG AGNES MRS	R. L. Polk Co.	Image pg. A57
	BACON MARIAN G MRS	R. L. Polk Co.	Image pg. A57
	SEEFUS ALMA M	R. L. Polk Co.	Image pg. A57
	HOMES AGNES MRS	R. L. Polk Co.	Image pg. A57
	BOGUE EARL F	R. L. Polk Co.	Image pg. A57
	SALLENG GUY R	R. L. Polk Co.	Image pg. A57
	NYSTROM NELLIE S	R. L. Polk Co.	Image pg. A57

FINDINGS

Year	Uses	Source	
1970	BAHULA ANNA MRS	R. L. Polk Co.	Image pg. A57
	INDA LOUIS J	R. L. Polk Co.	Image pg. A57
	FUMAROL ANNIE C	R. L. Polk Co.	Image pg. A57
	PEABODY ALICE	R. L. Polk Co.	Image pg. A57
	WHEELER SADIE V MRS	R. L. Polk Co.	Image pg. A57
	SOLL EDITH B MRS	R. L. Polk Co.	Image pg. A57
	HRUBY FRANCES J MRS	R. L. Polk Co.	Image pg. A57
	HENRIKSEN ALBERT H	R. L. Polk Co.	Image pg. A57
	MADSEN GLENNA E MRS	R. L. Polk Co.	Image pg. A57
	PRINCE AMY MRS	R. L. Polk Co.	Image pg. A57
	HENDRICKSON EMMA D MRS	R. L. Polk Co.	Image pg. A57
	COZAD DORA MRS	R. L. Polk Co.	Image pg. A57
	MC MILLIAN HELEN MRS	R. L. Polk Co.	Image pg. A57
	BEINERT FRANK H	R. L. Polk Co.	Image pg. A57
	ROCHE LILLIAN L MRS	R. L. Polk Co.	Image pg. A57
	HENNIG FRANCES MRS	R. L. Polk Co.	Image pg. A57
	LASSEN IDA	R. L. Polk Co.	Image pg. A57
	SCARR ETHEL L MRS	R. L. Polk Co.	Image pg. A57
	STORMER KATH MRS	R. L. Polk Co.	Image pg. A57
	LUTZ WILLIAM R	R. L. Polk Co.	Image pg. A57
	BERNHARD ETHELYN S MRS	R. L. Polk Co.	Image pg. A57
	MELIA CATHERINE	R. L. Polk Co.	Image pg. A57
	TIETGEN LOUISE M MRS	R. L. Polk Co.	Image pg. A57
	PHIPPS CORA LEONA MRS	R. L. Polk Co.	Image pg. A57
	WALTERS MARGARET A MRS	R. L. Polk Co.	Image pg. A57
	HAMBLETON VERA MRS	R. L. Polk Co.	Image pg. A57
	HEMPLER GERDA MRS	R. L. Polk Co.	Image pg. A57
	WARREN GLADYS MRS	R. L. Polk Co.	Image pg. A57
	KERR MILDRED B	R. L. Polk Co.	Image pg. A57
	JACOBSON ANNA MRS	R. L. Polk Co.	Image pg. A57
	JACOBSEN ALF D	R. L. Polk Co.	Image pg. A57
	ROSHONE MARIE D	R. L. Polk Co.	Image pg. A57

FINDINGS

Year	Uses	Source	
1970	DOYLE BELLE B MRS	R. L. Polk Co.	Image pg. A57
	MERK EMMA S MRS	R. L. Polk Co.	Image pg. A57
	CAREY ANN J MRS	R. L. Polk Co.	Image pg. A57
	RHODES RUBY A MRS	R. L. Polk Co.	Image pg. A57
	REED GRACE L MRS	R. L. Polk Co.	Image pg. A57
	WALLAESA LORRAINE L MRS	R. L. Polk Co.	Image pg. A57
	MOODY ROY R	R. L. Polk Co.	Image pg. A57
	PROBST BERNARD	R. L. Polk Co.	Image pg. A57
	TOWNSEND HAZEL MRS	R. L. Polk Co.	Image pg. A57
	JONES EARL W	R. L. Polk Co.	Image pg. A57
	FERGUSON ELVA L	R. L. Polk Co.	Image pg. A57
	LEEDER ELSIE M	R. L. Polk Co.	Image pg. A57
	GUSTAFSON EMMA MRS	R. L. Polk Co.	Image pg. A57
	HOWES ABBIE B	R. L. Polk Co.	Image pg. A57
	MACK MINNIE K	R. L. Polk Co.	Image pg. A57
	TIBBETTS IVALOO C MRS	R. L. Polk Co.	Image pg. A57
	PORTER BEATRICE P MRS	R. L. Polk Co.	Image pg. A57
	WIMMER GEO J	R. L. Polk Co.	Image pg. A57
	PARK TOWER NORTH APARTMENTS	R. L. Polk Co.	Image pg. A57
	HUNTER WILLARD M	R. L. Polk Co.	Image pg. A57
	LYONS LAURA MRS	R. L. Polk Co.	Image pg. A57
	ROGERS LOTTIE H MRS	R. L. Polk Co.	Image pg. A57
	ANDERSON ELIZ MRS	R. L. Polk Co.	Image pg. A57
	VACANT	R. L. Polk Co.	Image pg. A57
	CORRIGAN MARGARET MRS	R. L. Polk Co.	Image pg. A57
	MUCK MYRTLE MRS	R. L. Polk Co.	Image pg. A57
	LAMBERT MAUDE MRS	R. L. Polk Co.	Image pg. A57
	WELCH SENA MRS	R. L. Polk Co.	Image pg. A57
	ANDERSON LYDIA MRS	R. L. Polk Co.	Image pg. A57
	ALLOWAY HAROLD H	R. L. Polk Co.	Image pg. A57
	HULL BARBARA D MRS	R. L. Polk Co.	Image pg. A57
	KNOTEK ELIZ A MRS	R. L. Polk Co.	Image pg. A57

FINDINGS

Year	Uses	Source	
1970	LONG MARGUERITE MRS	R. L. Polk Co.	Image pg. A57
	HALL EDN	R. L. Polk Co.	Image pg. A57
	HEDBERG DOROTHY C	R. L. Polk Co.	Image pg. A57
	PLEBUCK MYRA G MRS	R. L. Polk Co.	Image pg. A57
	SHERMAN ANNE C MRS	R. L. Polk Co.	Image pg. A57
	MC PHERSON EMMA M MRS	R. L. Polk Co.	Image pg. A57
	CLARK VERDA M MRS	R. L. Polk Co.	Image pg. A57
	SULLIVAN THOS D	R. L. Polk Co.	Image pg. A57
	LUCAS THOMAS	R. L. Polk Co.	Image pg. A57
	THOMSON PHIL P	R. L. Polk Co.	Image pg. A57
	BRYANT AGNES MRS	R. L. Polk Co.	Image pg. A57
	ROSZELLE BESSIE A MRS	R. L. Polk Co.	Image pg. A57
	ENGLISH ELSA R	R. L. Polk Co.	Image pg. A57
	SEUME LENA L MRS	R. L. Polk Co.	Image pg. A57
	LYNCH MARY	R. L. Polk Co.	Image pg. A57
	SEIVER DON H	R. L. Polk Co.	Image pg. A57
	WHITAKER MINNIE MRS	R. L. Polk Co.	Image pg. A57
1961	Holmberg Lyle Real Estate	R. L. Polk Co.	Image pg. A71
1956	Vacant	R. L. Polk Co.	Image pg. A79
1951	vage Gilbert L drugs	R. L. Polk Co.	Image pg. A92
1946	Savage Gilbert L drugs	R. L. Polk Co.	Image pg. A94
1941	Savage Gilbert L drugs	R. L. Polk Co.	Image pg. A107
1936	Brow n Ernest S drugs	R. L. Polk Co.	Image pg. A110
1931	Martin Henry A drugs	R. L. Polk Co.	Image pg. A117
1926	H A Martin drugs	R. L. Polk Co.	Image pg. A123
1915	O J Ruzicka drugs	Omaha Directory Co.	Image pg. A130
	Ames Burg	Omaha Directory Co.	Image pg. A130
	Peter Mattison	Omaha Directory Co.	Image pg. A130

1503 PARK AVE

Year	Uses	Source	
1961	Seventh Day Adventist Health & Welfare Center	R. L. Polk Co.	Image pg. A71
	Schultz Helen D Mrs	R. L. Polk Co.	Image pg. A71

FINDINGS

Year	Uses	Source	
1956	Vacant	R. L. Polk Co.	Image pg. A79
	Jennings Milo L	R. L. Polk Co.	Image pg. A79
1951	Ratigan Decorating Co	R. L. Polk Co.	Image pg. A92
	Johnson Arth W	R. L. Polk Co.	Image pg. A92
1946	Vacant	R. L. Polk Co.	Image pg. A94
	Drew Jean Mrs	R. L. Polk Co.	Image pg. A94
1941	Ratigan Decorating Co	R. L. Polk Co.	Image pg. A107
	Johnson Arth W	R. L. Polk Co.	Image pg. A107
1936	Zarp Chas M meats	R. L. Polk Co.	Image pg. A110
	Smith Eve Trett W	R. L. Polk Co.	Image pg. A110
1931	Zarp Chas M meats	R. L. Polk Co.	Image pg. A117
	Milford Virgil	R. L. Polk Co.	Image pg. A117
1926	C M Zarp meats	R. L. Polk Co.	Image pg. A123
1915	C M Zarp meats	Omaha Directory Co.	Image pg. A130
	A L Stuben	Omaha Directory Co.	Image pg. A130

1505 PARK AVE

Year	Uses	Source	
1961	Park Avenue Thrift Shop used furn	R. L. Polk Co.	Image pg. A71
	Morris Ellen C Mrs	R. L. Polk Co.	Image pg. A71
1956	Gish Clara Mrs used furn	R. L. Polk Co.	Image pg. A79
	Morris Ellen C Mrs	R. L. Polk Co.	Image pg. A79
1951	Andersen Arth L gro	R. L. Polk Co.	Image pg. A92
	Morris Ellen C Mrs	R. L. Polk Co.	Image pg. A92
1946	Vacant	R. L. Polk Co.	Image pg. A94
	Morris Ellen C Mrs	R. L. Polk Co.	Image pg. A94
1941	Andersen Arth L gro	R. L. Polk Co.	Image pg. A107
	Morris Ellen C Mrs	R. L. Polk Co.	Image pg. A107
1936	Vacant	R. L. Polk Co.	Image pg. A110
	Ward Jas E ipntr	R. L. Polk Co.	Image pg. A110
1931	Nelson John & Son gros	R. L. Polk Co.	Image pg. A117
	Vacant	R. L. Polk Co.	Image pg. A117
1926	John Nelson & Son gros	R. L. Polk Co.	Image pg. A123

FINDINGS

Year	Uses	Source	
1915	Oscar Kronstedt	Omaha Directory Co.	Image pg. A130
	grocer	Omaha Directory Co.	Image pg. A130
	A 0 Etter	Omaha Directory Co.	Image pg. A130

1507 PARK AVE

Year	Uses	Source	
1961	Central Vending Co	R. L. Polk Co.	Image pg. A71
	Brooks Jas S	R. L. Polk Co.	Image pg. A71
1956	Central Vending Co	R. L. Polk Co.	Image pg. A79
	Brooks Jas S	R. L. Polk Co.	Image pg. A79
1951	Central Vending Co	R. L. Polk Co.	Image pg. A92
	Justice Everett	R. L. Polk Co.	Image pg. A92
1946	Oldfield Mary M Mrs restr	R. L. Polk Co.	Image pg. A94
	Oldfield Harold C	R. L. Polk Co.	Image pg. A94
	West Kath M Mrs	R. L. Polk Co.	Image pg. A94
1941	Central Vending Co	R. L. Polk Co.	Image pg. A107
	Justice Everett	R. L. Polk Co.	Image pg. A107
1936	Adsit Elsie Mrs beauty shop	R. L. Polk Co.	Image pg. A110
	King Chas A	R. L. Polk Co.	Image pg. A110
1931	Smyzer Ohas H	R. L. Polk Co.	Image pg. A117
	Quinlan Vincent J	R. L. Polk Co.	Image pg. A117
1926	L R Roberts barber	R. L. Polk Co.	Image pg. A123
1915	A 0 Etter barber	Omaha Directory Co.	Image pg. A130

1509 PARK AVE

Year	Uses	Source	
1961	Scotch Wash Laundromat	R. L. Polk Co.	Image pg. A71
	Beery Jamey E	R. L. Polk Co.	Image pg. A71
1956	Park Laundrymatic	R. L. Polk Co.	Image pg. A79
	Beery Monte N	R. L. Polk Co.	Image pg. A79
1951	Park Self Service Lndry	R. L. Polk Co.	Image pg. A92
	May Anna M Mrs	R. L. Polk Co.	Image pg. A92
1946	Vacant	R. L. Polk Co.	Image pg. A94
	Ai Secrist Saml L S	R. L. Polk Co.	Image pg. A94

FINDINGS

Year	Uses	Source	
1941	Park Self Service Lndry	R. L. Polk Co.	Image pg. A107
	May Anna M Mrs	R. L. Polk Co.	Image pg. A107
1936	Quinlan Vincent T	R. L. Polk Co.	Image pg. A110
	Redgw ick John plmbr	R. L. Polk Co.	Image pg. A110
1931	Milnamow Agnes Mrs nurse	R. L. Polk Co.	Image pg. A117
	Redgw ick John plmbr	R. L. Polk Co.	Image pg. A117
1926	John Redgw ick plmbr	R. L. Polk Co.	Image pg. A123
	nurse	R. L. Polk Co.	Image pg. A123
	Mrs Agnes Milnamon	R. L. Polk Co.	Image pg. A123
1915	Herbert Cook	Omaha Directory Co.	Image pg. A130
	Alb Sundgren baker	Omaha Directory Co.	Image pg. A130

1511 PARK AVE

Year	Uses	Source	
1961	Fuller Mildred Mrs	R. L. Polk Co.	Image pg. A71
1956	Rogan Robt C	R. L. Polk Co.	Image pg. A79
1951	Netw ig Vernon K	R. L. Polk Co.	Image pg. A92
1946	Netw ig Vernon K	R. L. Polk Co.	Image pg. A94
1941	Netw ig Vernon K	R. L. Polk Co.	Image pg. A107
1936	Reader Julius F	R. L. Polk Co.	Image pg. A110
1931	Vacant	R. L. Polk Co.	Image pg. A117
1926	J R Rippey	R. L. Polk Co.	Image pg. A123
1915	R S Gallup	Omaha Directory Co.	Image pg. A130

1513 PARK AVE

Year	Uses	Source	
1961	Haas Clare D Mis	R. L. Polk Co.	Image pg. A71
1956	Haas Clare P	R. L. Polk Co.	Image pg. A79
1951	Gustason Mildred K Mrs	R. L. Polk Co.	Image pg. A92
1946	Mc Le an Dougald D	R. L. Polk Co.	Image pg. A94
1941	Gustason Mildred K Mrs	R. L. Polk Co.	Image pg. A107
1936	Clark Cora P Mrs	R. L. Polk Co.	Image pg. A110
1931	Clark Chas F	R. L. Polk Co.	Image pg. A117
1926	C F Clark	R. L. Polk Co.	Image pg. A123

FINDINGS

Year	Uses	Source	
1915	J 0 Miller	Omaha Directory Co.	Image pg. A130

1515 PARK AVE

Year	Uses	Source	
1961	Stansberry Jack A	R. L. Polk Co.	Image pg. A71
	Matthew s Marie	R. L. Polk Co.	Image pg. A71
1956	Matthew s Marie	R. L. Polk Co.	Image pg. A79
	Rice Dew ey A	R. L. Polk Co.	Image pg. A79
1951	Lexington Apts	R. L. Polk Co.	Image pg. A92
	No return	R. L. Polk Co.	Image pg. A92
	Groves Leonie	R. L. Polk Co.	Image pg. A92
	Vacant	R. L. Polk Co.	Image pg. A92
	Matthew Marie	R. L. Polk Co.	Image pg. A92
	Street continued	R. L. Polk Co.	Image pg. A92
1946	Lexington Apts	R. L. Polk Co.	Image pg. A94
	Apartments	R. L. Polk Co.	Image pg. A94
	I Daugherty Margt	R. L. Polk Co.	Image pg. A94
	Cleary John E	R. L. Polk Co.	Image pg. A94
	Meyerle Andrew F	R. L. Polk Co.	Image pg. A94
	Lyons Helen N	R. L. Polk Co.	Image pg. A94
	Wright Jas C	R. L. Polk Co.	Image pg. A94
1941	Matthew Marie	R. L. Polk Co.	Image pg. A107
	Street continued	R. L. Polk Co.	Image pg. A107
	Lexington Apts	R. L. Polk Co.	Image pg. A107
	No return	R. L. Polk Co.	Image pg. A107
	Groves Leonie	R. L. Polk Co.	Image pg. A107
	Vacant	R. L. Polk Co.	Image pg. A107
1936	Vacant	R. L. Polk Co.	Image pg. A110
	Vacant	R. L. Polk Co.	Image pg. A110
1931	Clark Frank C	R. L. Polk Co.	Image pg. A117
	Vacant	R. L. Polk Co.	Image pg. A117
1926	rear F A Bow ley	R. L. Polk Co.	Image pg. A123
	C B Ward	R. L. Polk Co.	Image pg. A123

FINDINGS

Year	Uses	Source	
1915	J A Brainard	Omaha Directory Co.	Image pg. A130

1517 PARK AVE

Year	Uses	Source	
1961	Diederich Paul G	R. L. Polk Co.	Image pg. A71
	Hurd Jas W	R. L. Polk Co.	Image pg. A71
1956	Finch Ralph W	R. L. Polk Co.	Image pg. A79
	Mucznik Leon	R. L. Polk Co.	Image pg. A84
	King Edith Mrs	R. L. Polk Co.	Image pg. A84
1951	OConnor Theresa	R. L. Polk Co.	Image pg. A92
	Drew Jean	R. L. Polk Co.	Image pg. A92
1946	Connor Theresa	R. L. Polk Co.	Image pg. A94
	Pinnell Sami W	R. L. Polk Co.	Image pg. A94
1941	OConnor Theresa	R. L. Polk Co.	Image pg. A107
	Drew Jean	R. L. Polk Co.	Image pg. A107
1936	Sedin Elmer J	R. L. Polk Co.	Image pg. A110
	Kane Arth R	R. L. Polk Co.	Image pg. A110
1931	Aughl Clyde D	R. L. Polk Co.	Image pg. A117
1926	Z F Baker	R. L. Polk Co.	Image pg. A123
	O N Ketchum	R. L. Polk Co.	Image pg. A123
1915	Arthur Huntington	Omaha Directory Co.	Image pg. A130

1519 PARK AVE

Year	Uses	Source	
1961	Paine Myron A	R. L. Polk Co.	Image pg. A71
	Fontenelle Logan L	R. L. Polk Co.	Image pg. A71
1956	Paine Myron A	R. L. Polk Co.	Image pg. A84
	Wesack Fred A	R. L. Polk Co.	Image pg. A84
1951	Paine Myron A	R. L. Polk Co.	Image pg. A92
	Wesac Fred A	R. L. Polk Co.	Image pg. A92
1946	Paine Myron A	R. L. Polk Co.	Image pg. A94
	Blacksmith Ina B Mrs	R. L. Polk Co.	Image pg. A94
1941	Paine Myron A	R. L. Polk Co.	Image pg. A107
	Wesac Fred A	R. L. Polk Co.	Image pg. A107

FINDINGS

Year	Uses	Source	
1936	Kluge Robt A	R. L. Polk Co.	Image pg. A110
	Shaw Kath Mrs	R. L. Polk Co.	Image pg. A110
1931	Venito Ralph	R. L. Polk Co.	Image pg. A117
	Hogarth Howell	R. L. Polk Co.	Image pg. A117
1926	Leo Heywood	R. L. Polk Co.	Image pg. A123
	C B Coon	R. L. Polk Co.	Image pg. A123
1915	M H Dunham	Omaha Directory Co.	Image pg. A130

1521 PARK AVE

Year	Uses	Source	
1961	Lawson Marian L Mrs	R. L. Polk Co.	Image pg. A71
	Vacant	R. L. Polk Co.	Image pg. A71
1956	Broz Eug E	R. L. Polk Co.	Image pg. A84
	Lawson Marion L Mrs	R. L. Polk Co.	Image pg. A84
1951	Crawford Willie F	R. L. Polk Co.	Image pg. A92
	LMc Kinley John C	R. L. Polk Co.	Image pg. A92
1946	Wheeler Harry E	R. L. Polk Co.	Image pg. A94
	Gibson Lloyd H	R. L. Polk Co.	Image pg. A94
1941	Crawford Willie F	R. L. Polk Co.	Image pg. A107
	Mc Kinley John C	R. L. Polk Co.	Image pg. A107
1936	Gillespie Howard L	R. L. Polk Co.	Image pg. A110
	Clapp Robt E	R. L. Polk Co.	Image pg. A110
1931	Ogle Hattie	R. L. Polk Co.	Image pg. A117
	Harrell Jas A	R. L. Polk Co.	Image pg. A117
1926	Robt Ogle	R. L. Polk Co.	Image pg. A123
	R R Miller	R. L. Polk Co.	Image pg. A123
1915	A D Bradner	Omaha Directory Co.	Image pg. A130
	A L Ketchum	Omaha Directory Co.	Image pg. A130

1523 PARK AVE

Year	Uses	Source	
1961	Dautremont Leonard J	R. L. Polk Co.	Image pg. A71
	Madden Rolland R	R. L. Polk Co.	Image pg. A71
1956	Sledge Albert J	R. L. Polk Co.	Image pg. A84

FINDINGS

Year	Uses	Source	
1956	Goddard Miriam B	R. L. Polk Co.	Image pg. A84
1951	Sledge Albert J jr	R. L. Polk Co.	Image pg. A92
	Lukeln Geo C	R. L. Polk Co.	Image pg. A92
1946	Emanuel Leonard J	R. L. Polk Co.	Image pg. A94
	Luken Geo C	R. L. Polk Co.	Image pg. A94
1941	Sledge Albert J jr	R. L. Polk Co.	Image pg. A107
	Lukeln Geo C	R. L. Polk Co.	Image pg. A107
1936	McHarry Gw endolyn	R. L. Polk Co.	Image pg. A110
	Stanek Edw J	R. L. Polk Co.	Image pg. A110
1931	Goff Verne M	R. L. Polk Co.	Image pg. A117
	Maxw ell Evans D	R. L. Polk Co.	Image pg. A117
1926	O Y Kring	R. L. Polk Co.	Image pg. A123
	F A Rosenfelt	R. L. Polk Co.	Image pg. A123
1915	Vacant	Omaha Directory Co.	Image pg. A130
	F J Mc Tee	Omaha Directory Co.	Image pg. A130

1525 PARK AVE

Year	Uses	Source	
1961	Zakrzew ski Mary E	R. L. Polk Co.	Image pg. A71
1956	Sorenson Mary Mrs	R. L. Polk Co.	Image pg. A84
1951	Berry Walter A	R. L. Polk Co.	Image pg. A92
1946	Berry Walter A	R. L. Polk Co.	Image pg. A94
1941	Berry Walter A	R. L. Polk Co.	Image pg. A107
1936	Jensen lKarl A	R. L. Polk Co.	Image pg. A110
	Yager Richd J	R. L. Polk Co.	Image pg. A110
	Andrew s Leland K	R. L. Polk Co.	Image pg. A110
	Law ler PFred H	R. L. Polk Co.	Image pg. A110
1931	Law ler Fred H	R. L. Polk Co.	Image pg. A117
1926	Mrs M E Craney	R. L. Polk Co.	Image pg. A123
1915	S A Searle	Omaha Directory Co.	Image pg. A130

1529 PARK AVE

Year	Uses	Source	
1961	Mathys Lola M Mrs	R. L. Polk Co.	Image pg. A71

FINDINGS

Year	Uses	Source	
1956	Simon Geo	R. L. Polk Co.	Image pg. A84
1951	Simon Geo	R. L. Polk Co.	Image pg. A92
1946	Simon Geo	R. L. Polk Co.	Image pg. A94
1941	Simon Geo	R. L. Polk Co.	Image pg. A107
1936	Slates Harold IH	R. L. Polk Co.	Image pg. A110
	Slama Maurine Mrs	R. L. Polk Co.	Image pg. A110
	Goodday Jas	R. L. Polk Co.	Image pg. A110
	Mc Intyre C Dale	R. L. Polk Co.	Image pg. A110
1931	Hardenbrook Chas contr	R. L. Polk Co.	Image pg. A117
1926	A J Mc Cormick	R. L. Polk Co.	Image pg. A123
1915	Vacant	Omaha Directory Co.	Image pg. A130

1533 PARK AVE

Year	Uses	Source	
1961	Monson Sadie L Mrs	R. L. Polk Co.	Image pg. A71
1956	Monson Sadie L Mrs	R. L. Polk Co.	Image pg. A84
1951	Monson Sadie L Mrs	R. L. Polk Co.	Image pg. A92
1946	Monson Sadie L Mrs	R. L. Polk Co.	Image pg. A94
1941	Monson Sadie L Mrs	R. L. Polk Co.	Image pg. A107
1936	Monson Sadie L Mrs	R. L. Polk Co.	Image pg. A110
	Eckert Thorton	R. L. Polk Co.	Image pg. A110
	Miller Geo K	R. L. Polk Co.	Image pg. A110
1931	Monson Sadie L Mrs	R. L. Polk Co.	Image pg. A117
1926	S L Monson	R. L. Polk Co.	Image pg. A123
1915	Mrs Pauline Goetz	Omaha Directory Co.	Image pg. A130

1535 PARK AVE

Year	Uses	Source	
1961	Van Vickle Vernon V	R. L. Polk Co.	Image pg. A71
	Glinsmann Arnold A	R. L. Polk Co.	Image pg. A71
1956	Kerns Dora B Mrs	R. L. Polk Co.	Image pg. A84
1951	Lane Jack A	R. L. Polk Co.	Image pg. A92
	Jirkovsky Chas J	R. L. Polk Co.	Image pg. A92
1946	Stecher Adele J	R. L. Polk Co.	Image pg. A94

FINDINGS

Year	Uses	Source	
1946	Redfern Glenn	R. L. Polk Co.	Image pg. A94
1941	Lane Jack A	R. L. Polk Co.	Image pg. A107
	Jirkovsky Chas J	R. L. Polk Co.	Image pg. A107
1936	Clark Ernest G	R. L. Polk Co.	Image pg. A110
	Drew Wesley W	R. L. Polk Co.	Image pg. A110
1931	Wadhams Orrin R	R. L. Polk Co.	Image pg. A117
	Chamberlin Cecil	R. L. Polk Co.	Image pg. A117
	Filvin Sarah Mrs	R. L. Polk Co.	Image pg. A117
1926	F L Cook	R. L. Polk Co.	Image pg. A123
1915	David Linn	Omaha Directory Co.	Image pg. A130

1537 PARK AVE

Year	Uses	Source	
1961	Lewis Chas L	R. L. Polk Co.	Image pg. A71
1956	Fare Dewight	R. L. Polk Co.	Image pg. A84
	Tunis Bernardine	R. L. Polk Co.	Image pg. A84
1951	Prenger Raymond H	R. L. Polk Co.	Image pg. A92
1946	Kelly Kenneth M	R. L. Polk Co.	Image pg. A94
1941	Prenger Raymond H	R. L. Polk Co.	Image pg. A107
1936	Vacant	R. L. Polk Co.	Image pg. A110
1931	Adams Jacob E	R. L. Polk Co.	Image pg. A117
1926	W C Hansen	R. L. Polk Co.	Image pg. A123
1915	Wm Temple	Omaha Directory Co.	Image pg. A130

1539 PARK AVE

Year	Uses	Source	
1961	Carey Wm E	R. L. Polk Co.	Image pg. A71
1956	Nelson Elsie Mrs	R. L. Polk Co.	Image pg. A84
	Carey William E	R. L. Polk Co.	Image pg. A84
1951	Carlson Milton T	R. L. Polk Co.	Image pg. A92
1946	Gould Frances K Mrs	R. L. Polk Co.	Image pg. A94
1941	Carlson Milton T	R. L. Polk Co.	Image pg. A107
1936	Richards Chas M	R. L. Polk Co.	Image pg. A110
1931	Levingstone Bertha Mrs	R. L. Polk Co.	Image pg. A117

FINDINGS

Year	Uses	Source	
1926	Mrs E M Holden	R. L. Polk Co.	Image pg. A123
1915	C M Richards	Omaha Directory Co.	Image pg. A130

1541 PARK AVE

Year	Uses	Source	
1961	Richards Chas M	R. L. Polk Co.	Image pg. A71
1956	Richards Chas M	R. L. Polk Co.	Image pg. A84
1951	Richards Chas M	R. L. Polk Co.	Image pg. A92
1946	Richards Chas M	R. L. Polk Co.	Image pg. A94
1941	Richards Chas M	R. L. Polk Co.	Image pg. A107
1936	Wells Kenneth C	R. L. Polk Co.	Image pg. A110
	Netzel Paul P	R. L. Polk Co.	Image pg. A110
	Swigart Warren R	R. L. Polk Co.	Image pg. A110
1931	Bean Cass	R. L. Polk Co.	Image pg. A117
1926	Rev J F Watson	R. L. Polk Co.	Image pg. A123
1915	W T Bourke	Omaha Directory Co.	Image pg. A130

1543 PARK AVE

Year	Uses	Source	
1961	Tuttle J W	R. L. Polk Co.	Image pg. A71
1956	Malcolm William	R. L. Polk Co.	Image pg. A84
1951	Rosenburg Jerome H	R. L. Polk Co.	Image pg. A92
1946	Trobiaugh Albert	R. L. Polk Co.	Image pg. A94
1941	Rosenburg Jerome H	R. L. Polk Co.	Image pg. A107
1936	Holm Holger P	R. L. Polk Co.	Image pg. A110
1931	Handley Orville R	R. L. Polk Co.	Image pg. A117
1926	F G Parsons	R. L. Polk Co.	Image pg. A123
1915	Chas Burke	Omaha Directory Co.	Image pg. A130

1545 PARK AVE

Year	Uses	Source	
1961	Bohaboy Jos B	R. L. Polk Co.	Image pg. A71
1956	Bohaboy Jos B	R. L. Polk Co.	Image pg. A84
1951	Bohaboy Jos B	R. L. Polk Co.	Image pg. A92

FINDINGS

Year	Uses	Source	
1946	Bohaboj Jos	R. L. Polk Co.	Image pg. A94
1941	Bohaboy Jos B	R. L. Polk Co.	Image pg. A107
1936	Dennis John R	R. L. Polk Co.	Image pg. A110
1931	Dennis John R	R. L. Polk Co.	Image pg. A117
1926	J K Dennis	R. L. Polk Co.	Image pg. A123
1915	J R Dennis	Omaha Directory Co.	Image pg. A130

POPPLETON AVE

2916 POPPLETON AVE

Year	Uses	Source	
2017	GRACE DSOUZA	Cole Information Services	
2014	GRACE DSOUZA	Cole Information Services	
2009	CRUZ MOLINA	Cole Information Services	
2007	0 Soler Angel P	Polk City Directories	Image pg. A2
2004	BRYAN DENKERS	Cole Information Services	
2001	Ullman Patricia J	Equifax (Polk)	Image pg. A9
1995	Ullman Joe L & Patty J	R. L. Polk Co.	Image pg. A20
1990	Ullman Joe L	R. L. Polk Co.	Image pg. A26
1985	Pelshaw Richard J	R. L. Polk Co.	Image pg. A33
1980	Vacant	R. L. Polk Co.	Image pg. A42
1975	No Return	R. L. Polk Co.	Image pg. A50
1970	BRANDON WESLEY	R. L. Polk Co.	Image pg. A58
1965	HALE THOS	R. L. Polk Co.	Image pg. A65
1961	Weiss Harold C	R. L. Polk Co.	Image pg. A72
1956	Weiss Harold C	R. L. Polk Co.	Image pg. A80
1951	Row e Dorothy D Mrs	R. L. Polk Co.	Image pg. A88
1946	Row e Dorothy D	R. L. Polk Co.	Image pg. A95
1941	Row e Dorothy D Mrs	R. L. Polk Co.	Image pg. A103
1936	Cleveland Laura Mrs	R. L. Polk Co.	Image pg. A111
1931	Cleveland Laura Mrs	R. L. Polk Co.	Image pg. A118
1926	Mrs L M Cleveland	R. L. Polk Co.	Image pg. A124

FINDINGS

2920 POPPLETON AVE

Year	Uses	Source	
2014	ROSARIO TORRES	Cole Information Services	
2009	ROSARIO TORRES	Cole Information Services	
2007	Torres Rosario	Polk City Directories	Image pg. A2
2004	ROSARIO TORRES	Cole Information Services	
2001	2 Not Verified	Equifax (Polk)	Image pg. A9
1995	4 Not Verified 4 Apts	R. L. Polk Co.	Image pg. A20
	Apartments	R. L. Polk Co.	Image pg. A20
1990	Low er Belmer Ed	R. L. Polk Co.	Image pg. A26
	Johnson Edw R	R. L. Polk Co.	Image pg. A26
	Zw iefel Aaron R	R. L. Polk Co.	Image pg. A26
	Ratay Mikki	R. L. Polk Co.	Image pg. A26
	Humphery	R. L. Polk Co.	Image pg. A26
	Apartments	R. L. Polk Co.	Image pg. A26
1985	Apartments	R. L. Polk Co.	Image pg. A33
	Revis Brenda	R. L. Polk Co.	Image pg. A33
	Hull Vickie L	R. L. Polk Co.	Image pg. A33
	Base Elinor M Mrs	R. L. Polk Co.	Image pg. A33
1946	Radcliff Willis M	R. L. Polk Co.	Image pg. A95
1931	Lenhart Lester R	R. L. Polk Co.	Image pg. A118
1926	S G Hodson	R. L. Polk Co.	Image pg. A124
	L R Lenhart	R. L. Polk Co.	Image pg. A124
1915	J M Hench	Omaha Directory Co.	Image pg. A131

2930 POPPLETON AVE

Year	Uses	Source	
2001	Not Verified	Equifax (Polk)	Image pg. A9
1936	Stoetzel Mabel Mrs	R. L. Polk Co.	Image pg. A111

2959 POPPLETON AVE

Year	Uses	Source	
2014	OLGA OLIVO	Cole Information Services	
2009	KIMBERLY MANDOLFO	Cole Information Services	
2007	No Current Listing	Polk City Directories	Image pg. A2

FINDINGS

Year	Uses	Source	
2004	ASHLEY NEAL	Cole Information Services	
	GARY PEKELDER	Cole Information Services	
	RAINA BISHOP	Cole Information Services	
2001	King Jin	Equifax (Polk)	Image pg. A9
	Faust Faith	Equifax (Polk)	Image pg. A9
	Haynes Arto El	Equifax (Polk)	Image pg. A9
1999	BARB BRIEST	Cole Information Services	
1995	Caven Kelly	R. L. Polk Co.	Image pg. A20
	LOWER Not Verified	R. L. Polk Co.	Image pg. A20
1990	r Robinson Cindy	R. L. Polk Co.	Image pg. A26
1985	Rangel Mich J	R. L. Polk Co.	Image pg. A33
	De May Lyle	R. L. Polk Co.	Image pg. A33
	Chappell K R	R. L. Polk Co.	Image pg. A33
1980	Vacant	R. L. Polk Co.	Image pg. A42
1975	Finley Ruth L	R. L. Polk Co.	Image pg. A50
1970	FINLEY RUTH L	R. L. Polk Co.	Image pg. A58
1965	ODEA MOLLIE	R. L. Polk Co.	Image pg. A65
1961	Finley Loretta A	R. L. Polk Co.	Image pg. A72
1956	Finley Loretta A	R. L. Polk Co.	Image pg. A80
1951	Finley Loretta A	R. L. Polk Co.	Image pg. A88
1946	Roth Vincent W	R. L. Polk Co.	Image pg. A95
	Finley Jennie M Mrs	R. L. Polk Co.	Image pg. A95
1941	Finley Loretta A	R. L. Polk Co.	Image pg. A103
1936	Finley Jennie M Mrs	R. L. Polk Co.	Image pg. A111
1931	Finlev Dorothy J nurse	R. L. Polk Co.	Image pg. A118
	Finley Ruth L nurse	R. L. Polk Co.	Image pg. A118
	Finley Jennie M Mrs	R. L. Polk Co.	Image pg. A118
1926	Mrs J M Finley	R. L. Polk Co.	Image pg. A124
1915	Mrs J M Finley	Omaha Directory Co.	Image pg. A131

2962 POPPLETON AVE

Year	Uses	Source
2017	MARICELA MARTINEZ	Cole Information Services

FINDINGS

Year	Uses	Source	
2014	MARIBEL DELTORAL	Cole Information Services	
2009	VICENTE LOPEZ	Cole Information Services	
	ADALBERTO SANCHEZ	Cole Information Services	
2007	Lopez Vicente n E	Polk City Directories	Image pg. A2
1999	CHRIS HALLIGAN	Cole Information Services	
1995	Not Verified	R. L. Polk Co.	Image pg. A20
1990	Monnier J Marie	R. L. Polk Co.	Image pg. A26
	Caven Vendla A Mrs	R. L. Polk Co.	Image pg. A26
1985	Low er Vacant	R. L. Polk Co.	Image pg. A33
	Benson Marlys M	R. L. Polk Co.	Image pg. A33
	Caven Vendla A Mrs	R. L. Polk Co.	Image pg. A33
1980	Caven Vendla A Mrs	R. L. Polk Co.	Image pg. A42
1975	Henderson Clarence	R. L. Polk Co.	Image pg. A50
	Caven Charles R	R. L. Polk Co.	Image pg. A50
1970	CAVEN CHARLES R	R. L. Polk Co.	Image pg. A58
	CHAVEZ STEVEN	R. L. Polk Co.	Image pg. A58
1965	CAVEN CHARLES R	R. L. Polk Co.	Image pg. A65
	CORDES JOHN	R. L. Polk Co.	Image pg. A65
1961	Caven Chas R	R. L. Polk Co.	Image pg. A72
1956	Caven Chas R	R. L. Polk Co.	Image pg. A80
1951	Caven Chas R	R. L. Polk Co.	Image pg. A88
1946	Friedman Jacob J	R. L. Polk Co.	Image pg. A95
1941	Caven Chas R	R. L. Polk Co.	Image pg. A103
1936	Friedman Jacob J	R. L. Polk Co.	Image pg. A111
1931	Friedman Jacob I	R. L. Polk Co.	Image pg. A118
1926	J J Friedman	R. L. Polk Co.	Image pg. A124

2963 POPPLETON AVE

Year	Uses	Source
2017	TRAVIS MCDANIEL	Cole Information Services
	DAVID RAY	Cole Information Services
2014	DENNIS KRANZ	Cole Information Services
	TRAVIS MCDANIEL	Cole Information Services

FINDINGS

Year	Uses	Source	
2009	DENNIS KRANZ	Cole Information Services	
	TRAVIS MCDANIEL	Cole Information Services	
2007	Mc Daniel Travis E	Polk City Directories	Image pg. A2
	Ray Larry	Polk City Directories	Image pg. A2
	Blan David R	Polk City Directories	Image pg. A2
	Blan Sallie	Polk City Directories	Image pg. A2
2004	LARRY RAY	Cole Information Services	
	DAVID BLAN	Cole Information Services	
2001	Le Chau El	Equifax (Polk)	Image pg. A9
	Leoanh Van El	Equifax (Polk)	Image pg. A9
	Ray Larry F M	Equifax (Polk)	Image pg. A9
1999	CHAU LEANH	Cole Information Services	
	LARRY RAY	Cole Information Services	
1995	Apartments	R. L. Polk Co.	Image pg. A20
	Ray Larry F	R. L. Polk Co.	Image pg. A20
1994	RAY, LARRY	Cole Information Services	
1990	Apartments	R. L. Polk Co.	Image pg. A26
	Ray Larry F	R. L. Polk Co.	Image pg. A26
	Fontana Melanie	R. L. Polk Co.	Image pg. A26
	Young M L	R. L. Polk Co.	Image pg. A26
1985	Vacant	R. L. Polk Co.	Image pg. A33
1980	Swanson Barbar	R. L. Polk Co.	Image pg. A42
	BsmtOrso Virgil V Jr	R. L. Polk Co.	Image pg. A42
1975	Dunaway Carl	R. L. Polk Co.	Image pg. A50
	Vacant	R. L. Polk Co.	Image pg. A50
	Bsmt Zimmer Charles	R. L. Polk Co.	Image pg. A50
1970	BRIGHAM GEO	R. L. Polk Co.	Image pg. A58
	SWANSON EARL R	R. L. Polk Co.	Image pg. A58
1965	MEKIS STEPHEN J	R. L. Polk Co.	Image pg. A65
	SWANSON EARL R CLOCK REPR	R. L. Polk Co.	Image pg. A65
1961	bsmt Beam Earl	R. L. Polk Co.	Image pg. A72
	Horan Gary D	R. L. Polk Co.	Image pg. A72

FINDINGS

Year	Uses	Source	
1956	bsmt Smalljohn Frank	R. L. Polk Co.	Image pg. A80
	Coldw ell Mary	R. L. Polk Co.	Image pg. A80
1951	Craig Nell	R. L. Polk Co.	Image pg. A88
1946	Mullen Anna	R. L. Polk Co.	Image pg. A95
1941	Craig Nell	R. L. Polk Co.	Image pg. A103
1936	Osborne Frank M	R. L. Polk Co.	Image pg. A111
1931	Osborne Frank M	R. L. Polk Co.	Image pg. A118
1926	F M Osborne	R. L. Polk Co.	Image pg. A124
1915	David Gross	Omaha Directory Co.	Image pg. A131

2964 POPPLETON AVE

Year	Uses	Source	
2009	AVRAM GOLD	Cole Information Services	
2007	Lopez Cheryl A g	Polk City Directories	Image pg. A2
2004	JESSICA SMITH	Cole Information Services	
	DOUG HUSSEY	Cole Information Services	
	A PIRRUCCELLO	Cole Information Services	
2001	Hussey Fred D B	Equifax (Polk)	Image pg. A9
1999	HATTIE WASHINGTON	Cole Information Services	
	DOUG HUSSEY	Cole Information Services	
1995	Apartments	R. L. Polk Co.	Image pg. A20
	Not Verified	R. L. Polk Co.	Image pg. A20
	2 Not Verified 2 Apts	R. L. Polk Co.	Image pg. A20
1990	Apartments	R. L. Polk Co.	Image pg. A26
	BsmtHanson Darrin	R. L. Polk Co.	Image pg. A26
	Gentzler Lisa L	R. L. Polk Co.	Image pg. A26
	Navarro	R. L. Polk Co.	Image pg. A26
1985	Apartments	R. L. Polk Co.	Image pg. A33
	BSMT Moore Gary	R. L. Polk Co.	Image pg. A33
	Akara Clement	R. L. Polk Co.	Image pg. A33
	Neneman Marianne	R. L. Polk Co.	Image pg. A33
1980	Moore Jew ell G Mrs	R. L. Polk Co.	Image pg. A42
1975	Moore Jew ell G Mrs	R. L. Polk Co.	Image pg. A50

FINDINGS

Year	Uses	Source	
1975	Boyer Emily	R. L. Polk Co.	Image pg. A50
1970	MOORE JEWELL G MRS	R. L. Polk Co.	Image pg. A58
1965	MOORE JEWELL G MRS	R. L. Polk Co.	Image pg. A65
1961	Moore Jewell G Mrs	R. L. Polk Co.	Image pg. A72
1956	Moore Jewell A Mrs	R. L. Polk Co.	Image pg. A80
1951	Wilson Edw J jr	R. L. Polk Co.	Image pg. A88
1946	Staphenhorst Ralph E	R. L. Polk Co.	Image pg. A95
1941	Wilson Edw J jr	R. L. Polk Co.	Image pg. A103
1936	Smith Henry I	R. L. Polk Co.	Image pg. A111
1931	Smyth Wm C	R. L. Polk Co.	Image pg. A118
1926	W C Smvth	R. L. Polk Co.	Image pg. A124
1915	Selwyn Doherty	Omaha Directory Co.	Image pg. A131

2965 POPPLETON AVE

Year	Uses	Source	
2017	MARIA AVILEZ	Cole Information Services	
2014	MARIA AVILES	Cole Information Services	
2007	Uriel Ashley	Polk City Directories	Image pg. A2
2004	JAMES PETERS	Cole Information Services	
2001	1 Not Verified	Equifax (Polk)	Image pg. A9
1999	JAMES PETERS	Cole Information Services	
1995	Michel Ina A	R. L. Polk Co.	Image pg. A20
1994	MICHEL, INA	Cole Information Services	
1990	Michel Ina A Mrs	R. L. Polk Co.	Image pg. A26
	Vacant	R. L. Polk Co.	Image pg. A26
	LowerJanakzon Paul	R. L. Polk Co.	Image pg. A26
	UpperCamarsky Dennis	R. L. Polk Co.	Image pg. A26
1985	Kiefer Celia F	R. L. Polk Co.	Image pg. A33
	Vlademar Matthew	R. L. Polk Co.	Image pg. A33
1980	Vacant Wehrli Sam C	R. L. Polk Co.	Image pg. A42
1975	Wehrli Sam C	R. L. Polk Co.	Image pg. A50
	Vacant	R. L. Polk Co.	Image pg. A50
1970	ONEIL DONALD R	R. L. Polk Co.	Image pg. A58

FINDINGS

Year	Uses	Source	
1970	WEHRLI SAM C	R. L. Polk Co.	Image pg. A58
1965	RAPP BLANCHE S MRS	R. L. Polk Co.	Image pg. A65
	MC MANN EFFIE MRS	R. L. Polk Co.	Image pg. A65
	KEENAN J RANDY	R. L. Polk Co.	Image pg. A65
1961	Mc Mann Effie Mrs	R. L. Polk Co.	Image pg. A72
	Rapp Blanche S Mrs drsmkr	R. L. Polk Co.	Image pg. A72
1956	Rapp Blanche E Mrs	R. L. Polk Co.	Image pg. A80
1951	Rapp Robt E	R. L. Polk Co.	Image pg. A88
1946	Gallo Way Laura M	R. L. Polk Co.	Image pg. A95
1941	Rapp Robt E	R. L. Polk Co.	Image pg. A103
1936	Mc Gui re Hugh	R. L. Polk Co.	Image pg. A111
1931	Majors Thos J	R. L. Polk Co.	Image pg. A118
1926	C M Lentz	R. L. Polk Co.	Image pg. A124
1915	Vacant	Omaha Directory Co.	Image pg. A131

2967 POPPLETON AVE

Year	Uses	Source	
2017	PHILLIP TORRISON	Cole Information Services	
2014	PHILLIP TORRISON	Cole Information Services	
	PHIL CONKLIN	Cole Information Services	
2009	PHILLIP TORRISON	Cole Information Services	
	PHIL CONKLIN	Cole Information Services	
2007	0 Conklin Phil	Polk City Directories	Image pg. A2
	Kargle Dorothy M	Polk City Directories	Image pg. A6
2004	PHILLIP TORRISON	Cole Information Services	
	PHIL CONKLIN	Cole Information Services	
	MAXNET HOSTING	Cole Information Services	
	CFRHOST	Cole Information Services	
2001	Torrison Laura A El	Equifax (Polk)	Image pg. A9
	Torrison Phillip E	Equifax (Polk)	Image pg. A9
1999	OCCUPANT UNKNOWN	Cole Information Services	
1995	LOWER UPPER Not Verified 2 Apts	R. L. Polk Co.	Image pg. A20
1985	No Return	R. L. Polk Co.	Image pg. A33

FINDINGS

Year	Uses	Source	
1980	Smith Richd C	R. L. Polk Co.	Image pg. A42
1975	Quijas Carl	R. L. Polk Co.	Image pg. A50
	Cramer Gary	R. L. Polk Co.	Image pg. A50
1970	MARKOVETZ JOHN	R. L. Polk Co.	Image pg. A58
	SCHROLL DAVID B	R. L. Polk Co.	Image pg. A58
1965	SUMMERS EVELYN G MRS	R. L. Polk Co.	Image pg. A65
	LUCIDA VINCENT P	R. L. Polk Co.	Image pg. A65
1961	Alwine Helen K Mrs	R. L. Polk Co.	Image pg. A72
1956	Alwine Geo H	R. L. Polk Co.	Image pg. A80
1951	Alwine Geo	R. L. Polk Co.	Image pg. A88
1946	Cratft W Wms	R. L. Polk Co.	Image pg. A95
1941	Alwine Geo	R. L. Polk Co.	Image pg. A103
1936	Craft W Wm	R. L. Polk Co.	Image pg. A111
1931	Craft W Wm	R. L. Polk Co.	Image pg. A118
1926	C H Youngers	R. L. Polk Co.	Image pg. A124
1915	N W Turner	Omaha Directory Co.	Image pg. A131

2968 POPPLETON AVE

Year	Uses	Source	
2017	JOSHUA GALLEGOS	Cole Information Services	
2014	AKEIA HAGENS	Cole Information Services	
	JHENNA EVERHART	Cole Information Services	
	JOSHUA GALLEGOS	Cole Information Services	
	JULIA WIEGERT	Cole Information Services	
2009	JOSHUA GALLEGOS	Cole Information Services	
2007	Sorensen John A	Polk City Directories	Image pg. A6
	a Thape Rajib	Polk City Directories	Image pg. A6
	Culshaw Jennifer	Polk City Directories	Image pg. A6
	48 Englehart Sarah	Polk City Directories	Image pg. A6
2004	TRAVIS MCGILL	Cole Information Services	
	GILBERT TORRES	Cole Information Services	
	GUSTAVO SANDOVAL	Cole Information Services	
	JOSHUA GALLEGOS	Cole Information Services	

FINDINGS

Year	Uses	Source	
2001	Mena Eduardo	Equifax (Polk)	Image pg. A9
	Mohamed H	Equifax (Polk)	Image pg. A9
	Sandoval Gustavo El	Equifax (Polk)	Image pg. A9
	Tllatenchi Paula	Equifax (Polk)	Image pg. A9
	1 4 Not Verified 4 Apts	Equifax (Polk)	Image pg. A9
	1 4 Not Verified 4 Apts	Equifax (Polk)	Image pg. A9
1999	GUSTAVO SANDOVAL	Cole Information Services	
	J STUART	Cole Information Services	
	LUCIO VAZQUEZ	Cole Information Services	
	JENNY VELASQUEZ	Cole Information Services	
	MARIA RAMIREZ	Cole Information Services	
1995	CHULA VISTA APARTMENTS INC	R. L. Polk Co.	Image pg. A20
	6 Not Verified 4 Apts	R. L. Polk Co.	Image pg. A20
1990	Chula Vista Apartments Inc	R. L. Polk Co.	Image pg. A26
	Horton Gladis E Mrs	R. L. Polk Co.	Image pg. A26
	Foley Mary C	R. L. Polk Co.	Image pg. A26
	Peterson Chloe M Mrs	R. L. Polk Co.	Image pg. A26
	Kvetensky Robt N	R. L. Polk Co.	Image pg. A26
	Applegate Gary A	R. L. Polk Co.	Image pg. A26
	Larson Wilma S Mrs	R. L. Polk Co.	Image pg. A26
1985	Chula Vista Apartments Inc	R. L. Polk Co.	Image pg. A33
	Horton Gladis A Mrs	R. L. Polk Co.	Image pg. A33
	Foley Mary Mrs	R. L. Polk Co.	Image pg. A33
	Peterson Chloe M Mrs	R. L. Polk Co.	Image pg. A33
	Kvetensky Stephen	R. L. Polk Co.	Image pg. A33
	Kamrath Carol	R. L. Polk Co.	Image pg. A33
	Larson Wilma S Mrs	R. L. Polk Co.	Image pg. A33
1980	Chula Vista Apartments	R. L. Polk Co.	Image pg. A42
	Horton Gladis A Mrs	R. L. Polk Co.	Image pg. A42
	Foley Mary Mrs	R. L. Polk Co.	Image pg. A42
	Hampson Christine J Mrs	R. L. Polk Co.	Image pg. A42
	Vacant	R. L. Polk Co.	Image pg. A42

FINDINGS

Year	Uses	Source	
1980	Hadfield Dorothy H Mrs	R. L. Polk Co.	Image pg. A42
	Larson Wilma Mrs	R. L. Polk Co.	Image pg. A42
1975	Chula Vista Apartments	R. L. Polk Co.	Image pg. A50
	Horton Gladis A Mrs	R. L. Polk Co.	Image pg. A50
	Vacant	R. L. Polk Co.	Image pg. A50
	Hampson Christine J Mrs	R. L. Polk Co.	Image pg. A50
	Vacant	R. L. Polk Co.	Image pg. A50
	Swisher Phil W	R. L. Polk Co.	Image pg. A50
	Frahm Thelma A	R. L. Polk Co.	Image pg. A50
1970	CHULA VISTA APARTMENTS INC	R. L. Polk Co.	Image pg. A58
	VACANT	R. L. Polk Co.	Image pg. A58
	BAKER WILLMER N	R. L. Polk Co.	Image pg. A58
	HAMPSON CHRISTINE J MRS	R. L. Polk Co.	Image pg. A58
	VACANT	R. L. Polk Co.	Image pg. A58
	SWISHER PHIL W	R. L. Polk Co.	Image pg. A58
	FRAHM THELMA A	R. L. Polk Co.	Image pg. A58
	STREET CONTINUED	R. L. Polk Co.	Image pg. A58
1965	CHULA VISTA APARTMENTS INC	R. L. Polk Co.	Image pg. A65
	MATSUKIS APHODITE MRS	R. L. Polk Co.	Image pg. A65
	VACANT	R. L. Polk Co.	Image pg. A65
	BRUCKNER MARY L MRS	R. L. Polk Co.	Image pg. A65
	KELLER RAYMOND W	R. L. Polk Co.	Image pg. A65
	VACANT	R. L. Polk Co.	Image pg. A65
	FRAHM THELMA A	R. L. Polk Co.	Image pg. A65
1961	Chula Vista Apartments Inc	R. L. Polk Co.	Image pg. A72
	Clark Angela M	R. L. Polk Co.	Image pg. A72
	Dickson Lloyd A	R. L. Polk Co.	Image pg. A72
	Bruckner Mary L	R. L. Polk Co.	Image pg. A72
	Mc Clure Reuben A	R. L. Polk Co.	Image pg. A72
	Knutzen John H	R. L. Polk Co.	Image pg. A72
	La Hood Alice T Mrs	R. L. Polk Co.	Image pg. A72
	Street continued	R. L. Polk Co.	Image pg. A72

FINDINGS

Year	Uses	Source	
1956	Vacant	R. L. Polk Co.	Image pg. A80
	Hittner Dale	R. L. Polk Co.	Image pg. A80
	Street continued	R. L. Polk Co.	Image pg. A80
	Chula Vista Apartments	R. L. Polk Co.	Image pg. A80
	Vacant	R. L. Polk Co.	Image pg. A80
	Smith Phillip T	R. L. Polk Co.	Image pg. A80
	Coverdale Robt T jr	R. L. Polk Co.	Image pg. A80
	Thornton Ralph H jr	R. L. Polk Co.	Image pg. A80
1951	Chula Vista Apts	R. L. Polk Co.	Image pg. A88
	Smith Ronald W	R. L. Polk Co.	Image pg. A88
	Smith Phillip T	R. L. Polk Co.	Image pg. A88
	Coverdale Robt T jr	R. L. Polk Co.	Image pg. A88
	Fraser Cyril V	R. L. Polk Co.	Image pg. A88
	Mc Nerthney Jas E	R. L. Polk Co.	Image pg. A88
	Zti AThompson John P	R. L. Polk Co.	Image pg. A88
	street continued	R. L. Polk Co.	Image pg. A88
1946	Rachman Jacob	R. L. Polk Co.	Image pg. A95
	Ritchey Jas A	R. L. Polk Co.	Image pg. A95
	Chula Vista Apts	R. L. Polk Co.	Image pg. A95
	Apartments:	R. L. Polk Co.	Image pg. A95
	Chandler Ralph H	R. L. Polk Co.	Image pg. A95
	Rapp Robt E	R. L. Polk Co.	Image pg. A95
	Graham Geo A	R. L. Polk Co.	Image pg. A95
	Werr Beni W	R. L. Polk Co.	Image pg. A95
1941	Chula Vista Apts	R. L. Polk Co.	Image pg. A103
	Smith Ronald W	R. L. Polk Co.	Image pg. A103
	Smith Phillip T	R. L. Polk Co.	Image pg. A103
	Coverdale Robt T jr	R. L. Polk Co.	Image pg. A103
	Fraser Cyril V	R. L. Polk Co.	Image pg. A103
	Mc Nerthney Jas E	R. L. Polk Co.	Image pg. A103
	Thompson John P	R. L. Polk Co.	Image pg. A103
	street continued	R. L. Polk Co.	Image pg. A103

FINDINGS

Year	Uses	Source	
1936	Chula Vista Apartments	R. L. Polk Co.	Image pg. A111
	bsmt Hatcher Leo janitor	R. L. Polk Co.	Image pg. A111
	White Thos H	R. L. Polk Co.	Image pg. A111
	Riew e Henry C	R. L. Polk Co.	Image pg. A111
	Line Lida Mrs	R. L. Polk Co.	Image pg. A111
	Singer Wm	R. L. Polk Co.	Image pg. A111
	Lyon Cecile	R. L. Polk Co.	Image pg. A111
	Morris Jack T	R. L. Polk Co.	Image pg. A111
1931	Chula Vista Apartments	R. L. Polk Co.	Image pg. A118
	Rachman Bessie Mrs	R. L. Polk Co.	Image pg. A118
	Caldw ell Leo J	R. L. Polk Co.	Image pg. A118
	Craw ford Thos B	R. L. Polk Co.	Image pg. A118
	Kuss Edw L	R. L. Polk Co.	Image pg. A118
	Pickard Veta nurse	R. L. Polk Co.	Image pg. A118
	Harms Estelle D Mrs	R. L. Polk Co.	Image pg. A118
1926	Chula Vista Apartments	R. L. Polk Co.	Image pg. A124
	J E Abrahamson	R. L. Polk Co.	Image pg. A124
	Mrs Mary Kenny	R. L. Polk Co.	Image pg. A124
	R E Dumont	R. L. Polk Co.	Image pg. A124
	D J Adams	R. L. Polk Co.	Image pg. A124
	Mrs C B Low ry	R. L. Polk Co.	Image pg. A124
	F R Robinson	R. L. Polk Co.	Image pg. A124

2969 POPPLETON AVE

Year	Uses	Source	
2017	ADALBERTO SANCHEZ	Cole Information Services	
2014	MARIA MARTINEZ	Cole Information Services	
2009	TAMARA MCMILLIAN	Cole Information Services	
2007	Martinez Maria M	Polk City Directories	Image pg. A6
2001	Lorenzo Kevin	Equifax (Polk)	Image pg. A9
1995	Not Verified	R. L. Polk Co.	Image pg. A20
1990	Caven Kirk M	R. L. Polk Co.	Image pg. A26
1985	Caven Kirk M	R. L. Polk Co.	Image pg. A33

FINDINGS

Year	Uses	Source	
1980	Schoemaker Dan R	R. L. Polk Co.	Image pg. A42
	Coffin M J	R. L. Polk Co.	Image pg. A42
	Vacant Caven Kirk M	R. L. Polk Co.	Image pg. A42
	Pidlaoan Precil	R. L. Polk Co.	Image pg. A42
1975	Bsmt Vacant	R. L. Polk Co.	Image pg. A50
	Cissell Clyde C Jr	R. L. Polk Co.	Image pg. A50
	Martin Mary A Mrs	R. L. Polk Co.	Image pg. A50
1970	CISSELL CLYDE C JR	R. L. Polk Co.	Image pg. A58
	HARRIS MARVIN R	R. L. Polk Co.	Image pg. A58
1965	CISSELL CLYDE C JR	R. L. Polk Co.	Image pg. A65
	BLACK EUGENE R	R. L. Polk Co.	Image pg. A65
1961	Nolte Annitta	R. L. Polk Co.	Image pg. A72
	Cissell Clyde C jr	R. L. Polk Co.	Image pg. A72
1956	Cissell Myrtle A Mrs	R. L. Polk Co.	Image pg. A80
1951	Cissell Myrtle A Mrs	R. L. Polk Co.	Image pg. A88
1946	Cissell Myrtle A Mrs	R. L. Polk Co.	Image pg. A95
1941	Cissell Myrtle A Mrs	R. L. Polk Co.	Image pg. A103
1936	Cissell Myrtle A Mrs	R. L. Polk Co.	Image pg. A111
1931	Cissell Myrtle Mrs	R. L. Polk Co.	Image pg. A118
1926	C B Brown	R. L. Polk Co.	Image pg. A124
1915	R L Frantz	Omaha Directory Co.	Image pg. A131

3001 POPPLETON AVE

Year	Uses	Source	
1975	Austen David J	R. L. Polk Co.	Image pg. A50

3002 POPPLETON AVE

Year	Uses	Source	
2017	LARRY JENSEN	Cole Information Services	
2014	LARRY JENSEN	Cole Information Services	
2009	LARRY JENSEN	Cole Information Services	
2007	Jensen Larry A & Carol B	Polk City Directories	Image pg. A6
2004	LARRY JENSEN	Cole Information Services	
2001	Jensen Larry A & Carol E	Equifax (Polk)	Image pg. A9

FINDINGS

Year	Uses	Source	
1999	CAROL JENSEN	Cole Information Services	
1995	Not Verified	R. L. Polk Co.	Image pg. A20
1994	JENSEN, LARRY A	Cole Information Services	
1990	Jensen Larry A	R. L. Polk Co.	Image pg. A26
1985	Jensen Larry A	R. L. Polk Co.	Image pg. A33
1980	Jensen Larry A	R. L. Polk Co.	Image pg. A42
1975	Jensen Larry	R. L. Polk Co.	Image pg. A50
1970	POSPICHAL PROKOP J	R. L. Polk Co.	Image pg. A58
1965	POSPICHAL PROKOP J	R. L. Polk Co.	Image pg. A65
1961	Pospichal Prokop J	R. L. Polk Co.	Image pg. A72
1956	Pospichal Proko J	R. L. Polk Co.	Image pg. A80
1951	Pos Pichal Prokop J	R. L. Polk Co.	Image pg. A88
1946	Pospichal Prokop J	R. L. Polk Co.	Image pg. A95
1941	Pos Pichal Prokop J	R. L. Polk Co.	Image pg. A103
1936	Pospichal Pirokop J	R. L. Polk Co.	Image pg. A111
1931	Wilson Chas W	R. L. Polk Co.	Image pg. A118
1926	T H Shay	R. L. Polk Co.	Image pg. A124
1915	B L Kemper	Omaha Directory Co.	Image pg. A131

3004 POPPLETON AVE

Year	Uses	Source	
2014	NATHAN HARRIS	Cole Information Services	
2009	ELIAS YOUNES	Cole Information Services	
2007	Bow en Kelli A & Jerry A B 10a	Polk City Directories	Image pg. A6
2004	KELLI BOWEN	Cole Information Services	
2001	Buchta Helen L	Equifax (Polk)	Image pg. A9
	Buchta William J	Equifax (Polk)	Image pg. A9
	Bow en Ke 1li A	Equifax (Polk)	Image pg. A9
	Bow en Jerry A Sr	Equifax (Polk)	Image pg. A9
1995	Buchta Helen L	R. L. Polk Co.	Image pg. A20
1994	BUCHTA, WM M	Cole Information Services	
1990	Buchta Wm J	R. L. Polk Co.	Image pg. A26
1985	Buchta Wm J	R. L. Polk Co.	Image pg. A33

FINDINGS

Year	Uses	Source	
1980	Buchta Wm J	R. L. Polk Co.	Image pg. A42
1975	Buchta Wm J	R. L. Polk Co.	Image pg. A50
1970	BUCHTA WM J	R. L. Polk Co.	Image pg. A58
1965	BUCHTA WM J	R. L. Polk Co.	Image pg. A65
1961	Buchta Wm J	R. L. Polk Co.	Image pg. A72
1956	Buchta Wm J	R. L. Polk Co.	Image pg. A80
1951	Buchta Wm J	R. L. Polk Co.	Image pg. A88
1946	Buchta Wm M	R. L. Polk Co.	Image pg. A95
1941	Buchta Wm J	R. L. Polk Co.	Image pg. A103
1936	Buchta Wm	R. L. Polk Co.	Image pg. A111
1931	Wright Henry M	R. L. Polk Co.	Image pg. A118
1926	H M Wright	R. L. Polk Co.	Image pg. A124
1915	W J Rickly	Omaha Directory Co.	Image pg. A131

3006 POPPLETON AVE

Year	Uses	Source	
2017	ALINE TORREY	Cole Information Services	
2014	OCCUPANT UNKNOWN	Cole Information Services	
2009	TIMOTHY MOORE	Cole Information Services	
2007	Leach Dw an D ea	Polk City Directories	Image pg. A6
2004	DWANDEAN LEACH	Cole Information Services	
2001	Leach Dw an D	Equifax (Polk)	Image pg. A9
1999	DWAN LEACH	Cole Information Services	
1995	Leach Dw an Dean	R. L. Polk Co.	Image pg. A20
1994	LEACH, DWAN D	Cole Information Services	
1990	Leach Dw an Dean	R. L. Polk Co.	Image pg. A26
1985	Dw an Dean	R. L. Polk Co.	Image pg. A33
1980	Holcomb Ralph	R. L. Polk Co.	Image pg. A42
1975	Holcomb Ralph	R. L. Polk Co.	Image pg. A50
1970	WICKHAM ALBERTA MRS	R. L. Polk Co.	Image pg. A58
1965	WICKHAM ALBERTA MRS	R. L. Polk Co.	Image pg. A65
1961	Stovie Harlan J	R. L. Polk Co.	Image pg. A72
1956	Stovie Harlan J	R. L. Polk Co.	Image pg. A80

FINDINGS

Year	Uses	Source	
1951	Smith Horace G	R. L. Polk Co.	Image pg. A88
1946	Sundell Soren	R. L. Polk Co.	Image pg. A95
1941	Smith Horace G	R. L. Polk Co.	Image pg. A103
1936	Hascall Morris T	R. L. Polk Co.	Image pg. A111
1931	Hascall Morris T	R. L. Polk Co.	Image pg. A118
1926	M H Hascall	R. L. Polk Co.	Image pg. A124
1915	Lela L Crabb nurse	Omaha Directory Co.	Image pg. A131
	W L Byrne	Omaha Directory Co.	Image pg. A131

3008 POPPLETON AVE

Year	Uses	Source	
2017	ALISON BROWN	Cole Information Services	
2014	DONALD DEITERING	Cole Information Services	
2009	DONALD DEITERING	Cole Information Services	
2007	Deitering Donald A	Polk City Directories	Image pg. A6
2004	DONALD DEITERING	Cole Information Services	
2001	Deitering Donald	Equifax (Polk)	Image pg. A9
1999	DONALD DEITERING	Cole Information Services	
1995	Not Verified	R. L. Polk Co.	Image pg. A20
1990	Deitering Donald A	R. L. Polk Co.	Image pg. A26
1985	Deitering Donald	R. L. Polk Co.	Image pg. A33
1980	Deitering Henry F	R. L. Polk Co.	Image pg. A42
1975	Deitering Henry	R. L. Polk Co.	Image pg. A50
1970	DEITERING HENRY F	R. L. Polk Co.	Image pg. A58
1965	DEITERING HENRY F	R. L. Polk Co.	Image pg. A65
1961	Smith Albert C	R. L. Polk Co.	Image pg. A72
1956	Smith Albert C	R. L. Polk Co.	Image pg. A80
1951	Kuder Mary B Mrs	R. L. Polk Co.	Image pg. A88
1946	Kuder Mary B Mrs	R. L. Polk Co.	Image pg. A95
1941	Kuder Mary B Mrs	R. L. Polk Co.	Image pg. A103
1936	Kuder Mary B	R. L. Polk Co.	Image pg. A111
1931	Kuder Mary	R. L. Polk Co.	Image pg. A118
1926	Mary Kuder	R. L. Polk Co.	Image pg. A124

FINDINGS

Year	Uses	Source	
1915	J F Kerr	Omaha Directory Co.	Image pg. A131

3009 POPPLETON AVE

Year	Uses	Source	
2014	OCCUPANT UNKNOWN	Cole Information Services	
2009	J SANCHEZ	Cole Information Services	
2007	Garcia Miguel F	Polk City Directories	Image pg. A6
2004	DALE DEMONT	Cole Information Services	
2001	Demont Dale El	Equifax (Polk)	Image pg. A9
	Demont Cheryl M	Equifax (Polk)	Image pg. A9
1995	Fachman Cyndie	R. L. Polk Co.	Image pg. A20
1990	Fester Robt W	R. L. Polk Co.	Image pg. A26
1985	Ketchmark Michl	R. L. Polk Co.	Image pg. A33
1980	Thompsen Bruce A	R. L. Polk Co.	Image pg. A42
1975	Carter Barbara Mrs	R. L. Polk Co.	Image pg. A50
1970	JOHNSEN ARTH W	R. L. Polk Co.	Image pg. A58
1965	ROBERTS PERSHING F	R. L. Polk Co.	Image pg. A65
1961	Roberts Pershing	R. L. Polk Co.	Image pg. A72
1956	Wagner Vernon V	R. L. Polk Co.	Image pg. A80
1951	Wagner Vernon V	R. L. Polk Co.	Image pg. A88
1946	Davis Chas L	R. L. Polk Co.	Image pg. A95
1941	Wagner Vernon V	R. L. Polk Co.	Image pg. A103
1936	Anderson Meredith L	R. L. Polk Co.	Image pg. A111
1931	Taylor Georgia Mrs drsmkr	R. L. Polk Co.	Image pg. A118
1926	H R Mitchell	R. L. Polk Co.	Image pg. A124

3010 POPPLETON AVE

Year	Uses	Source	
1951	Under construction	R. L. Polk Co.	Image pg. A88
1941	Under construction	R. L. Polk Co.	Image pg. A103

3026 POPPLETON AVE

Year	Uses	Source	
1961	OReilly Michl J	R. L. Polk Co.	Image pg. A72

FINDINGS

3058 POPPLETON AVE

Year	Uses	Source	
2017	JULIE WILSON	Cole Information Services	
	SANDRA LYLES	Cole Information Services	
2014	JULIE WILSON	Cole Information Services	
2009	REYNOLDO DIAZ	Cole Information Services	
	JUAN LOPEZ	Cole Information Services	
2007	Lopez Juan	Polk City Directories	Image pg. A6
2004	EDILBERTO NAVARRO	Cole Information Services	
	REYNALDO DIAZ	Cole Information Services	
	GAY MILLER	Cole Information Services	
	REYNOLDO DIAZ	Cole Information Services	
	MARY CLOUD	Cole Information Services	
2001	ZAssey Naja	Equifax (Polk)	Image pg. A9
	Broome Robert El	Equifax (Polk)	Image pg. A9
	Rasmussen E	Equifax (Polk)	Image pg. A9
	A B Not Verified 2 Apts	Equifax (Polk)	Image pg. A9
	True Caroline K	Equifax (Polk)	Image pg. A9
	E Cloud Mary A	Equifax (Polk)	Image pg. A9
	F Not Verified	Equifax (Polk)	Image pg. A9
1999	KIM COLLIER	Cole Information Services	
	E RASMUSSEN	Cole Information Services	
1995	JAMES COURT APARTMENTS	R. L. Polk Co.	Image pg. A20
	Rose Thomas	R. L. Polk Co.	Image pg. A20
	Curry E Allene	R. L. Polk Co.	Image pg. A20
	Rasmussen Ethel V	R. L. Polk Co.	Image pg. A20
	Rhodes Molly H	R. L. Polk Co.	Image pg. A20
	Schram Julie A	R. L. Polk Co.	Image pg. A20
1994	RHODES, THOMAS L SR	Cole Information Services	
	SCHRAM, JULIE A	Cole Information Services	
	RASMUSSEN, E V	Cole Information Services	
	CURRY, EDNA A	Cole Information Services	
1990	James Court Apartments	R. L. Polk Co.	Image pg. A26

FINDINGS

Year	Uses	Source	
1990	A Rose Leonard	R. L. Polk Co.	Image pg. A26
	B Curry E Allene Mrs	R. L. Polk Co.	Image pg. A26
	C Rasmussen Ethel V Mrs	R. L. Polk Co.	Image pg. A26
	D Rhodes Molly H Mrs	R. L. Polk Co.	Image pg. A26
	E Schram Julie A	R. L. Polk Co.	Image pg. A26
	F Capdevielle Jim J	R. L. Polk Co.	Image pg. A26
1985	3058 62 James Court Apartments	R. L. Polk Co.	Image pg. A33
1980	James Court Apartments	R. L. Polk Co.	Image pg. A42
	A No Return B Curry E Allene Mrs	R. L. Polk Co.	Image pg. A42
	C Riley Mildred E Mrs	R. L. Polk Co.	Image pg. A42
	Rhodes Thos L	R. L. Polk Co.	Image pg. A42
	EWelch Matt D	R. L. Polk Co.	Image pg. A42
	F Vote Clarence R	R. L. Polk Co.	Image pg. A42
1975	James Court Apartments	R. L. Polk Co.	Image pg. A50
	B Curry E Allene Mrs	R. L. Polk Co.	Image pg. A50
	C Riley Mildred E Mrs	R. L. Polk Co.	Image pg. A50
	D Cisney Gary	R. L. Polk Co.	Image pg. A50
	E Delaney Karen	R. L. Polk Co.	Image pg. A50
	F Freyer Steven	R. L. Polk Co.	Image pg. A50
	A No Return	R. L. Polk Co.	Image pg. A50
1970	JAMES COURT APARTMENTS	R. L. Polk Co.	Image pg. A58
	A STUHR M	R. L. Polk Co.	Image pg. A58
	B NO RETURN C RUSSELL MILDRED	R. L. Polk Co.	Image pg. A58
	D DUERKSON ELSIE MRS	R. L. Polk Co.	Image pg. A58
	E DARNALL JAMES	R. L. Polk Co.	Image pg. A58
	F VACANT	R. L. Polk Co.	Image pg. A58
	STREET CONTINUED	R. L. Polk Co.	Image pg. A58
1965	JAMES COURT APARTMENTS	R. L. Polk Co.	Image pg. A65
	A BELLWOOD ALBERT W	R. L. Polk Co.	Image pg. A65
	B WHITE FRANK A	R. L. Polk Co.	Image pg. A65
	C RUSSELL MILDRED	R. L. Polk Co.	Image pg. A65
	D SIMS FORREST H	R. L. Polk Co.	Image pg. A65

FINDINGS

Year	Uses	Source	
1965	E GLAUBERG MELVIN W	R. L. Polk Co.	Image pg. A65
	F VOLKER GEO	R. L. Polk Co.	Image pg. A65
1961	James Court Apartments	R. L. Polk Co.	Image pg. A72
	A Cvetas John P	R. L. Polk Co.	Image pg. A72
	B White Frank A	R. L. Polk Co.	Image pg. A72
	C Wysuph Robt	R. L. Polk Co.	Image pg. A72
	D Hedke Gretchen D	R. L. Polk Co.	Image pg. A72
	E Walden Harry A	R. L. Polk Co.	Image pg. A72
	F Volker Geo	R. L. Polk Co.	Image pg. A72
	Street continued	R. L. Polk Co.	Image pg. A72
1956	James Court Apartments	R. L. Polk Co.	Image pg. A80
	A Vacant	R. L. Polk Co.	Image pg. A80
	B White Frank A	R. L. Polk Co.	Image pg. A80
	C Still Claire	R. L. Polk Co.	Image pg. A80
	D Mancuso Mary Mrs	R. L. Polk Co.	Image pg. A85
	E Vacant	R. L. Polk Co.	Image pg. A85
	F Wondra Elmer J	R. L. Polk Co.	Image pg. A85

3061 POPPLETON AVE

Year	Uses	Source	
1965	BROWN WALTER	R. L. Polk Co.	Image pg. A65
	SEXTON EDITH MRS	R. L. Polk Co.	Image pg. A65
1961	Stokes Malcom	R. L. Polk Co.	Image pg. A72
	Fleming Thos	R. L. Polk Co.	Image pg. A72
1956	Timperley Wallace D	R. L. Polk Co.	Image pg. A85
	Hart Joy R	R. L. Polk Co.	Image pg. A85
1946	Williams Helen Mrs	R. L. Polk Co.	Image pg. A95
1915	R F Nourse	Omaha Directory Co.	Image pg. A131

S 29

1411 S 29

Year	Uses	Source	
2001	Volnek David D E	Equifax (Polk)	Image pg. A13

FINDINGS

S 29TH ST

1301 S 29TH ST

Year	Uses	Source	
1951	Murphy John D	R. L. Polk Co.	Image pg. A89
1946	Murphy Charlotte C Mrs	R. L. Polk Co.	Image pg. A96
1941	Murphy John D	R. L. Polk Co.	Image pg. A104

1307 S 29TH ST

Year	Uses	Source	
1951	Carlson Ralph H	R. L. Polk Co.	Image pg. A89
1946	Carlson Ralph H	R. L. Polk Co.	Image pg. A96
1941	Carlson Ralph H	R. L. Polk Co.	Image pg. A104

1311 S 29TH ST

Year	Uses	Source	
1951	Linton Ralph	R. L. Polk Co.	Image pg. A89
1946	Stickler Robt L	R. L. Polk Co.	Image pg. A96
1941	Linton Ralph	R. L. Polk Co.	Image pg. A104

1315 S 29TH ST

Year	Uses	Source	
1951	Talarico Ralph B	R. L. Polk Co.	Image pg. A89
	Palma Louis E	R. L. Polk Co.	Image pg. A89
1946	Redner Wm F	R. L. Polk Co.	Image pg. A96
	Hunter Jas R	R. L. Polk Co.	Image pg. A96
1941	Palma Louis E	R. L. Polk Co.	Image pg. A104
	Talarico Ralph B	R. L. Polk Co.	Image pg. A104

1317 S 29TH ST

Year	Uses	Source	
1951	Ison Rudolph A	R. L. Polk Co.	Image pg. A89
	Irw in Fred P	R. L. Polk Co.	Image pg. A89
1946	Wagner Donald	R. L. Polk Co.	Image pg. A96
	Vacant	R. L. Polk Co.	Image pg. A96
1941	Olson Rudolph A	R. L. Polk Co.	Image pg. A104

FINDINGS

Year	Uses	Source	
1941	Irwin Fred P	R. L. Polk Co.	Image pg. A104

1319 S 29TH ST

Year	Uses	Source	
1951	Thrane Tina T Mrs	R. L. Polk Co.	Image pg. A89
1946	Thrane Tina Mrs	R. L. Polk Co.	Image pg. A96
1941	Thrane Tina T Mrs	R. L. Polk Co.	Image pg. A104

1320 S 29TH ST

Year	Uses	Source
2017	ANA FLORES	Cole Information Services
	JAMAICA YOUNG	Cole Information Services
	BRAD BULS	Cole Information Services
	ASHLEY RUIZ	Cole Information Services
	WILLIE MOTEN	Cole Information Services
	MICHAELINA TRIPLETT	Cole Information Services
	JOAN MORGADO	Cole Information Services
2014	KEVIN MURRY	Cole Information Services
	NAKECIA JOHNSON	Cole Information Services
	SHAYLA MILBURN	Cole Information Services
	L MILSON	Cole Information Services
	JUAN GARCIA	Cole Information Services
2009	TERESA SHRADER	Cole Information Services
	A HERNANDEZ	Cole Information Services
	D NICHOLS	Cole Information Services
	MARGARET MCGLYNN	Cole Information Services
	MARIA MEJIA	Cole Information Services
	ANTONINO CORTES	Cole Information Services
	MEREGILDO GARCIA	Cole Information Services
	CHARLENE FISHER	Cole Information Services
	FREBINDA RODRIGUEZ	Cole Information Services
	ISIDRO GARCIA-MAGANDA	Cole Information Services
	STEPHANIE ROE	Cole Information Services
	JARED MONTOYA	Cole Information Services

FINDINGS

Year	Uses	Source	
2009	KRISTEN NOLAN	Cole Information Services	
2007	D Perez Ulises	Polk City Directories	Image pg. A3
	Buls Brad i	Polk City Directories	Image pg. A3
	Pow ell T O	Polk City Directories	Image pg. A3
	D Mejia Palma Maria	Polk City Directories	Image pg. A3
	Mejia Demetrio	Polk City Directories	Image pg. A3
	0 Hernandez A	Polk City Directories	Image pg. A3
	Buls Elizabeth	Polk City Directories	Image pg. A3
	Murray Kevin B	Polk City Directories	Image pg. A3
	Murray Benard K	Polk City Directories	Image pg. A3
	Nolan Kristen	Polk City Directories	Image pg. A3
	Munoz Debra	Polk City Directories	Image pg. A3
	0 Delacruz Marlene	Polk City Directories	Image pg. A3
	D Gonzales Virginia	Polk City Directories	Image pg. A3
	Perez Raul El	Polk City Directories	Image pg. A3
2004	TOY ELSTON	Cole Information Services	
	RAMON AMAYA	Cole Information Services	
	N MIAHY	Cole Information Services	
	WILL HARRIS	Cole Information Services	
	SOLEDAD CHAIREZ	Cole Information Services	
	VICTORIA PEREZ	Cole Information Services	
	SIDNEY WATTS	Cole Information Services	
	BERNARD MURRY	Cole Information Services	
	MANDI HEILIG	Cole Information Services	
	TARA DUNLOP	Cole Information Services	
	TOSHUA JONES	Cole Information Services	
	LYNDA CROWELL	Cole Information Services	
	RONALDO RAMIREZ	Cole Information Services	
	WYATT BULS	Cole Information Services	
2001	Brow n Jason	Equifax (Polk)	Image pg. A10
	Bullion Daw nisha	Equifax (Polk)	Image pg. A10
	Garcia Manuel	Equifax (Polk)	Image pg. A10

FINDINGS

Year	Uses	Source	
2001	Kaasch Deborah A	Equifax (Polk)	Image pg. A10
	Kaasch Deborah A	Equifax (Polk)	Image pg. A14
	Lang Bridgett D El	Equifax (Polk)	Image pg. A14
	Mc Glynn M	Equifax (Polk)	Image pg. A14
	13 23 Not Verified 7 Apts	Equifax (Polk)	Image pg. A14
	13 23 Not Verified 7 Apts	Equifax (Polk)	Image pg. A14
	Jones Netria	Equifax (Polk)	Image pg. A14
	7 9 Not Verified 2 Apts	Equifax (Polk)	Image pg. A14
	7 9 Not Verified 2 Apts	Equifax (Polk)	Image pg. A14
	Johnson Curtissha J El	Equifax (Polk)	Image pg. A14
	Not Verified	Equifax (Polk)	Image pg. A14
	Weyerman C	Equifax (Polk)	Image pg. A14
	Turner Shirtey	Equifax (Polk)	Image pg. A14
	Turner Esther P El	Equifax (Polk)	Image pg. A14
	Stovall Tira L El	Equifax (Polk)	Image pg. A14
	OStarks Douglesha	Equifax (Polk)	Image pg. A14
	Morgan S L	Equifax (Polk)	Image pg. A14
1999	JEFF FRANKLIN	Cole Information Services	
	GEORGE WOODMAN	Cole Information Services	
	RACHEL BROKMAN	Cole Information Services	
	SETH HADEN	Cole Information Services	
	SHERRI WILLIS	Cole Information Services	
	RICHARD OLINGER	Cole Information Services	
	PARK SCHOOL APARTMENTS	Cole Information Services	
	NETRIA JONES	Cole Information Services	
	JOSEPH WILSON	Cole Information Services	
	B LANG	Cole Information Services	
	MIKE MCGLYNN	Cole Information Services	
	TARA DUNLOP	Cole Information Services	
	LAUREL PETERS	Cole Information Services	
	BRYANT FARMER	Cole Information Services	
1994	SCHLEISMAN, TIM	Cole Information Services	

FINDINGS

Year	Uses	Source
1994	RICHARD, ANTONE	Cole Information Services
	PARK SCHOOL APARTMENTS	Cole Information Services
	MCGINNESS, M G	Cole Information Services
	DEGROOT, BRENT	Cole Information Services
	SCOTT, ERIC A	Cole Information Services

1321 S 29TH ST

Year	Uses	Source	
1951	Grof Geo W	R. L. Polk Co.	Image pg. A89
1946	Wasinger Frank J	R. L. Polk Co.	Image pg. A96
1941	Grof Geo W	R. L. Polk Co.	Image pg. A104

1329 S 29TH ST

Year	Uses	Source	
1951	Ellis Raymond F	R. L. Polk Co.	Image pg. A89
1946	Ellis Raymond F	R. L. Polk Co.	Image pg. A96
1941	Ellis Raymond F	R. L. Polk Co.	Image pg. A104

1333 S 29TH ST

Year	Uses	Source	
1951	Mc Williams Anna M	R. L. Polk Co.	Image pg. A89
1946	Mc Williamnis Anna M	R. L. Polk Co.	Image pg. A96
1941	Mc Williams Anna M	R. L. Polk Co.	Image pg. A104

1338 S 29TH ST

Year	Uses	Source	
1951	Park School	R. L. Polk Co.	Image pg. A89
1946	Park School	R. L. Polk Co.	Image pg. A96
1941	Park School	R. L. Polk Co.	Image pg. A104

1501 S 29TH ST

Year	Uses	Source	
1951	Connely Jas F	R. L. Polk Co.	Image pg. A89
1946	Wamsley Kendell R	R. L. Polk Co.	Image pg. A96
1941	Connely Jas F	R. L. Polk Co.	Image pg. A104

FINDINGS

1502 S 29TH ST

Year	Uses	Source	
2017	ADAM SULIMAN	Cole Information Services	
2014	JOSHUA BILLINGSLEY	Cole Information Services	
2009	JOSHUA BILLINGSLEY	Cole Information Services	
2007	0 Billingsley Jessica R a	Polk City Directories	Image pg. A3
2004	OCCUPANT UNKNOWN	Cole Information Services	
2001	Not Verified	Equifax (Polk)	Image pg. A14
1970	MASTERS ORVILLE M e	R. L. Polk Co.	Image pg. A60
1951	Masters Orville M	R. L. Polk Co.	Image pg. A89
1946	Ford Myrtle Mrs	R. L. Polk Co.	Image pg. A96
1941	Masters Orville M	R. L. Polk Co.	Image pg. A104

1504 S 29TH ST

Year	Uses	Source	
2014	RAUL ALBAVE	Cole Information Services	
2007	0 Aldave Elizabeth	Polk City Directories	Image pg. A3
	Yoshicaki Shinobu	Polk City Directories	Image pg. A3
2004	DAVID RINGO	Cole Information Services	
2001	2 4 Not Verified 2 Apts	Equifax (Polk)	Image pg. A14
1999	S BACCUS	Cole Information Services	
	A HOLIHAN	Cole Information Services	
1970	JELINEK ROBT	R. L. Polk Co.	Image pg. A60
	EIKENBERRY ROBT L	R. L. Polk Co.	Image pg. A60
	APARTMENTS	R. L. Polk Co.	Image pg. A60
	DYKSTRA CHARLES R	R. L. Polk Co.	Image pg. A60
	AULT L E	R. L. Polk Co.	Image pg. A60
	WISEMAN ALLEN W	R. L. Polk Co.	Image pg. A60
1951	1504 06 Smith Christine Mrs	R. L. Polk Co.	Image pg. A89
1946	Smith Christine Mrs	R. L. Polk Co.	Image pg. A96
1941	1504 06 Smith Christine Mrs	R. L. Polk Co.	Image pg. A104

1505 S 29TH ST

Year	Uses	Source	
1951	Wachter Geo S	R. L. Polk Co.	Image pg. A89

FINDINGS

Year	Uses	Source	
1946	Wachtler Geo S	R. L. Polk Co.	Image pg. A96
1941	Wachter Geo S	R. L. Polk Co.	Image pg. A104

1506 S 29TH ST

Year	Uses	Source	
2009	LISA HADLAND	Cole Information Services	
2007	Soria Gabriel	Polk City Directories	Image pg. A3
	Hadland Lisa	Polk City Directories	Image pg. A3
	Garcia Vanessa C	Polk City Directories	Image pg. A3
2004	PATRICK AKIN	Cole Information Services	
	HEIDI VENABLE	Cole Information Services	
	CHARITY ROZOWSKI	Cole Information Services	
2001	Holihan Anita D El	Equifax (Polk)	Image pg. A14
	Morrow Sean P El	Equifax (Polk)	Image pg. A14
	St John Sky	Equifax (Polk)	Image pg. A14
	Allen Thomas	Equifax (Polk)	Image pg. A14
1999	SEAN MORROW	Cole Information Services	
	DEBORAH SCHNECKLOTH	Cole Information Services	
1951	1504 06 Smith Christine Mrs	R. L. Polk Co.	Image pg. A89
	No return	R. L. Polk Co.	Image pg. A89
1946	Picken Robt	R. L. Polk Co.	Image pg. A96
1941	1504 06 Smith Christine Mrs	R. L. Polk Co.	Image pg. A104
	No return	R. L. Polk Co.	Image pg. A104

1509 S 29TH ST

Year	Uses	Source	
1951	Cronin Leslie H	R. L. Polk Co.	Image pg. A89
1946	Cronin Leslie H	R. L. Polk Co.	Image pg. A96
1941	Cronin Leslie H	R. L. Polk Co.	Image pg. A104

1510 S 29TH ST

Year	Uses	Source
2014	MATTHEW HOLLY	Cole Information Services
2009	MATTHEW HOLLY	Cole Information Services

FINDINGS

Year	Uses	Source	
1970	BOVEE PATRICIA A	R. L. Polk Co.	Image pg. A60
	BASHORE FRANK J	R. L. Polk Co.	Image pg. A60
1951	Mills Ralph L	R. L. Polk Co.	Image pg. A89
1946	Denman Ethel Mrs	R. L. Polk Co.	Image pg. A96
1941	Mills Ralph L	R. L. Polk Co.	Image pg. A104

1511 S 29TH ST

Year	Uses	Source	
1951	Hodgson Pearl Mrs	R. L. Polk Co.	Image pg. A89
1946	Wilson Chas H	R. L. Polk Co.	Image pg. A96
1941	Hodgson Pearl Mrs	R. L. Polk Co.	Image pg. A104

1512 S 29TH ST

Year	Uses	Source	
2017	RANDY SHELTON	Cole Information Services	
2014	RANDY SHELTON	Cole Information Services	
2009	RANDY SHELTON	Cole Information Services	
2007	Shelton Randy & Christina 0 A	Polk City Directories	Image pg. A3
2004	DARLENE KLIGEL	Cole Information Services	
2001	Kligel Darlene	Equifax (Polk)	Image pg. A14
1999	DARLENE KLIGEL	Cole Information Services	
1994	MANZITTO, KEVIN	Cole Information Services	
1970	BOVEE SHIRLEY MRS	R. L. Polk Co.	Image pg. A60
1951	Bovee Harold E	R. L. Polk Co.	Image pg. A89
1946	Bovee Harold E	R. L. Polk Co.	Image pg. A96
1941	Bovee Harold E	R. L. Polk Co.	Image pg. A104

1513 S 29TH ST

Year	Uses	Source	
1951	Harris Elmer A	R. L. Polk Co.	Image pg. A89
1946	Harris Elriner A	R. L. Polk Co.	Image pg. A96
1941	Harris Elmer A	R. L. Polk Co.	Image pg. A104

FINDINGS

1514 S 29TH ST

Year	Uses	Source	
2017	MANUELA BANDERAS	Cole Information Services	
2014	OCCUPANT UNKNOWN	Cole Information Services	
2009	DOMINGO MARTINEZ	Cole Information Services	
2007	Gibbons Michael J a	Polk City Directories	Image pg. A3
	D ammann Audrey	Polk City Directories	Image pg. A3
2004	OCCUPANT UNKNOWN	Cole Information Services	
2001	Guynan Ann M & James O	Equifax (Polk)	Image pg. A14
1999	JAMES GUYNAN	Cole Information Services	
1970	TERRY DOYLE C	R. L. Polk Co.	Image pg. A60
	NICKELS JUDY L MRS	R. L. Polk Co.	Image pg. A60
1951	Lerw old Albert	R. L. Polk Co.	Image pg. A89
1946	Lerw old Albert 4 Co	R. L. Polk Co.	Image pg. A96
1941	Lerw old Albert	R. L. Polk Co.	Image pg. A104

1515 S 29TH ST

Year	Uses	Source	
1951	Mc Cue Wm A	R. L. Polk Co.	Image pg. A89
1946	Mc Cue Wmin A	R. L. Polk Co.	Image pg. A96
1941	Mc Cue Wm A	R. L. Polk Co.	Image pg. A104

1516 S 29TH ST

Year	Uses	Source	
2017	JUDY THOMAS	Cole Information Services	
2009	CLIFF FLOTT	Cole Information Services	
2007	Flott Heathcllf C & Maryann M	Polk City Directories	Image pg. A3
2004	CLIFF FLOTT	Cole Information Services	
2001	Flott Heathcliff C	Equifax (Polk)	Image pg. A14
	Rit Citff C El	Equifax (Polk)	Image pg. A14
1999	HEATHCL FLOTT	Cole Information Services	
1994	FLOTT, HEATH	Cole Information Services	
1970	BEAL KATHLEEN MRS NICE LAURIE MRS	R. L. Polk Co.	Image pg. A60
1951	Hild Fred M	R. L. Polk Co.	Image pg. A89
1946	Hild Fred M	R. L. Polk Co.	Image pg. A96

FINDINGS

Year	Uses	Source	
1941	Hild Fred M	R. L. Polk Co.	Image pg. A104

1517 S 29TH ST

Year	Uses	Source	
1951	Wendt Donald E	R. L. Polk Co.	Image pg. A89
1946	Cameron Clarence H	R. L. Polk Co.	Image pg. A96
1941	Wendt Donald E	R. L. Polk Co.	Image pg. A104

1519 S 29TH ST

Year	Uses	Source	
1951	Simek Jos E	R. L. Polk Co.	Image pg. A89
1946	Harrington Matthew	R. L. Polk Co.	Image pg. A96
1941	Simek Jos E	R. L. Polk Co.	Image pg. A104

1521 S 29TH ST

Year	Uses	Source	
1951	Esser Sylvain A	R. L. Polk Co.	Image pg. A89
1946	Larsen Chris	R. L. Polk Co.	Image pg. A96
1941	Esser Sylvain A	R. L. Polk Co.	Image pg. A104

1522 S 29TH ST

Year	Uses	Source	
2017	AARON DEMARIO	Cole Information Services	
2014	GREG WARNER	Cole Information Services	
2009	DEAN LARSON	Cole Information Services	
	HESBON TALLAM	Cole Information Services	
	MAYTE LOPEZ	Cole Information Services	
2007	No Current Listing	Polk City Directories	Image pg. A3
2004	MALTE VALENCIA	Cole Information Services	
	ASIYADEZH JIMENEZ	Cole Information Services	
2001	1 4 Not Verified 5 Apts	Equifax (Polk)	Image pg. A14
1999	JUAN PEREZ	Cole Information Services	
	IGNACIO ARELLANO	Cole Information Services	
1970	LE BLANC WILFORD R	R. L. Polk Co.	Image pg. A60
	VACANT	R. L. Polk Co.	Image pg. A60

FINDINGS

Year	Uses	Source	
1970	WOIWODE KARIN	R. L. Polk Co.	Image pg. A60
	APARTMENTS	R. L. Polk Co.	Image pg. A60
	MOORE DON H	R. L. Polk Co.	Image pg. A60
1951	Foote A Kenneth	R. L. Polk Co.	Image pg. A89
	Niksich John	R. L. Polk Co.	Image pg. A89
1946	Jezewski Louis P	R. L. Polk Co.	Image pg. A96
1941	Foote A Kenneth	R. L. Polk Co.	Image pg. A104
	Niksich John	R. L. Polk Co.	Image pg. A104

1525 S 29TH ST

Year	Uses	Source	
1951	Johnston Eugenia M Mrs	R. L. Polk Co.	Image pg. A89
1946	Johnston Eugenia M Mrs	R. L. Polk Co.	Image pg. A96
1941	Johnston Eugenia M Mrs	R. L. Polk Co.	Image pg. A104

1526 S 29TH ST

Year	Uses	Source	
2017	ANGELIQUE REIS	Cole Information Services	
	SHELBY BLACK	Cole Information Services	
	HEATHER JONES	Cole Information Services	
2014	SARA MCFARLAND	Cole Information Services	
2009	RICHARD TOWNE	Cole Information Services	
	OCCUPANT UNKNOWN	Cole Information Services	
	TED WASHINGTON	Cole Information Services	
	MICHELE SOUSA	Cole Information Services	
2007	Griffin Darryl E	Polk City Directories	Image pg. A3
	Washington Ted	Polk City Directories	Image pg. A3
	1/2 Happel Sue M	Polk City Directories	Image pg. A3
	Happel Edward C	Polk City Directories	Image pg. A3
2004	RAYMOND KIMBALL	Cole Information Services	
	JOSE FERNANDEZ	Cole Information Services	
	JACQUELINE HORNER	Cole Information Services	
	RICHARDE TORREZ	Cole Information Services	
	JENNIE HORNER	Cole Information Services	

FINDINGS

Year	Uses	Source	
2004	EUGENE LONGEE	Cole Information Services	
2001	4 Brockmeier Jeffery L El	Equifax (Polk)	Image pg. A14
	Not Verified	Equifax (Polk)	Image pg. A14
	Not Verified	Equifax (Polk)	Image pg. A14
1999	JOEL WILSON	Cole Information Services	
1970	APARTMENTS	R. L. Polk Co.	Image pg. A60
	MILLER LARRY S	R. L. Polk Co.	Image pg. A60
	NAIBERK ROLAND W	R. L. Polk Co.	Image pg. A60
	ROSENBAUGH JUDITH	R. L. Polk Co.	Image pg. A60
	VACANT	R. L. Polk Co.	Image pg. A60
	NO RETURN	R. L. Polk Co.	Image pg. A60
	SIMPSON DEAN L JR	R. L. Polk Co.	Image pg. A60
	STREET CONTINUED	R. L. Polk Co.	Image pg. A60
	Y BERMEL PETER A	R. L. Polk Co.	Image pg. A60
1951	Majors Rest Home	R. L. Polk Co.	Image pg. A89
1946	Woods David N	R. L. Polk Co.	Image pg. A96
	Woods Hospital	R. L. Polk Co.	Image pg. A96
1941	Majors Rest Home	R. L. Polk Co.	Image pg. A104

1530 S 29TH ST

Year	Uses	Source	
2017	VICTOR GARCIA	Cole Information Services	
2014	KEN MUNSELL	Cole Information Services	
2009	JANICE HO	Cole Information Services	
2007	0 Arevalo Jose R	Polk City Directories	Image pg. A3
2004	VICTOR HO	Cole Information Services	
2001	Munsell Kenneth R El	Equifax (Polk)	Image pg. A14
	Ho Janice G	Equifax (Polk)	Image pg. A14
	Ho Victor E	Equifax (Polk)	Image pg. A14
1999	JANICE HO	Cole Information Services	
1994	HO, JANICE G	Cole Information Services	
	HI, VICTOR E	Cole Information Services	
1970	VACANT	R. L. Polk Co.	Image pg. A60

FINDINGS

Year	Uses	Source	
1970	KING ROBT A	R. L. Polk Co.	Image pg. A60
	APARTMENTS	R. L. Polk Co.	Image pg. A60
	STREET CONTINUED	R. L. Polk Co.	Image pg. A60
	WEAK ROBT BSMT JONES HELYN U MRS	R. L. Polk Co.	Image pg. A60
	VACANT	R. L. Polk Co.	Image pg. A60
	VACANT	R. L. Polk Co.	Image pg. A60
1951	Goodrich Lyle	R. L. Polk Co.	Image pg. A89
1946	Williams Artl E	R. L. Polk Co.	Image pg. A96
1941	Goodrich Lyle	R. L. Polk Co.	Image pg. A104

1531 S 29TH ST

Year	Uses	Source	
1951	Lutz Francis J	R. L. Polk Co.	Image pg. A89
1946	Lutz Francis J	R. L. Polk Co.	Image pg. A96
1941	Lutz Francis J	R. L. Polk Co.	Image pg. A104

1533 S 29TH ST

Year	Uses	Source	
1951	Mc Connell Maude E Mrs	R. L. Polk Co.	Image pg. A89
	Harrington Matt	R. L. Polk Co.	Image pg. A89
1946	Mc Connell Maude E Mrs	R. L. Polk Co.	Image pg. A96
1941	Mc Connell Maude E Mrs	R. L. Polk Co.	Image pg. A104
	Harrington Matt	R. L. Polk Co.	Image pg. A104

1534 S 29TH ST

Year	Uses	Source	
2014	OCCUPANT UNKNOWN	Cole Information Services	
2009	JOSE AREVALO	Cole Information Services	
2007	No Current Listing	Polk City Directories	Image pg. A3
2004	CARLA PINA	Cole Information Services	
2001	Not Verified	Equifax (Polk)	Image pg. A14
1999	OCCUPANT UNKNOWN	Cole Information Services	
1970	VACANT UPPER	R. L. Polk Co.	Image pg. A60
	CRISP MAE T MRS	R. L. Polk Co.	Image pg. A60

FINDINGS

Year	Uses	Source	
1951	Johansen Max	R. L. Polk Co.	Image pg. A89
1946	Vacant	R. L. Polk Co.	Image pg. A96
1941	Johansen Max	R. L. Polk Co.	Image pg. A104

1537 S 29TH ST

Year	Uses	Source	
1951	Pearson Emma Mrs	R. L. Polk Co.	Image pg. A89
1946	Pearson Nels E	R. L. Polk Co.	Image pg. A96
1941	Pearson Emma Mrs	R. L. Polk Co.	Image pg. A104

1538 S 29TH ST

Year	Uses	Source	
2014	MAURICIO ORDONES	Cole Information Services	
2009	LUIS RODRIGUEZ	Cole Information Services	
2007	Rodriguez Luis A O a	Polk City Directories	Image pg. A3
1970	HAMILTON BARBARA MRS	R. L. Polk Co.	Image pg. A60
	BSMT WHEELER WM H	R. L. Polk Co.	Image pg. A60
1951	Cordle Jew ell B	R. L. Polk Co.	Image pg. A89
1946	Morinelli Frank J	R. L. Polk Co.	Image pg. A96
	Cardle Jew ell B	R. L. Polk Co.	Image pg. A96
1941	Cordle Jew ell B	R. L. Polk Co.	Image pg. A104

1541 S 29TH ST

Year	Uses	Source	
1951	Honaker Jessie Mrs	R. L. Polk Co.	Image pg. A89
1946	Honaker Jas W	R. L. Polk Co.	Image pg. A96
1941	Honaker Jessie Mrs	R. L. Polk Co.	Image pg. A104

1542 S 29TH ST

Year	Uses	Source	
2017	IAN RIDER	Cole Information Services	
	JADE RICKER	Cole Information Services	
2009	JUSTIN ISKE	Cole Information Services	
	DEBRA TOSTENSON	Cole Information Services	
2007	2 Tostenson Debra J	Polk City Directories	Image pg. A3

FINDINGS

Year	Uses	Source	
2007	Matson David W	Polk City Directories	Image pg. A3
2004	DEBRA TOSTENSON	Cole Information Services	
	JUSTIN ISKE	Cole Information Services	
2001	Tostenson Michael J	Equifax (Polk)	Image pg. A14
	Tostenson Debra J	Equifax (Polk)	Image pg. A14
	1 Not Verified	Equifax (Polk)	Image pg. A14
	Mendoza Jeannie A El	Equifax (Polk)	Image pg. A14
1999	J SHULO	Cole Information Services	
1970	DUNCAN WM P	R. L. Polk Co.	Image pg. A60
	GARRARD 0 B	R. L. Polk Co.	Image pg. A60
	RUGE RUDOLPH	R. L. Polk Co.	Image pg. A60
	SATRIANO JOHN	R. L. Polk Co.	Image pg. A60
1951	Czaja John L	R. L. Polk Co.	Image pg. A89
1946	Mills Ralph L	R. L. Polk Co.	Image pg. A96
1941	Czaja John L	R. L. Polk Co.	Image pg. A104

1545 S 29TH ST

Year	Uses	Source	
1951	Thieme Robt E	R. L. Polk Co.	Image pg. A89
1946	Taylor Elmer F	R. L. Polk Co.	Image pg. A96
1941	Thieme Robt E	R. L. Polk Co.	Image pg. A104

1546 S 29TH ST

Year	Uses	Source	
2014	VERA JASPER	Cole Information Services	
2009	ADAM BAHENA	Cole Information Services	
2007	Moore Antonio V & Jeannette M 0 H	Polk City Directories	Image pg. A3
2004	ANTON MOORE	Cole Information Services	
2001	Moore Jeannette M & Antonio	Equifax (Polk)	Image pg. A14
1999	OCCUPANT UNKNOWN	Cole Information Services	
1970	LARSON GLENDA J	R. L. Polk Co.	Image pg. A60
1951	Larson Vern E	R. L. Polk Co.	Image pg. A89
1946	Larson Vern E	R. L. Polk Co.	Image pg. A96
1941	Larson Vern E	R. L. Polk Co.	Image pg. A104

FINDINGS

1549 S 29TH ST

Year	Uses	Source	
1951	Burgess Erma Mrs	R. L. Polk Co.	Image pg. A89
1946	Keller Wilhelm	R. L. Polk Co.	Image pg. A96
1941	Burgess Erma Mrs	R. L. Polk Co.	Image pg. A104

1550 S 29TH ST

Year	Uses	Source	
1970	SELLHORN SUSAN	R. L. Polk Co.	Image pg. A60
	SCHNELL DANL	R. L. Polk Co.	Image pg. A60
	ELIAS GEO F	R. L. Polk Co.	Image pg. A60
	VACANT	R. L. Polk Co.	Image pg. A60
	VACANT	R. L. Polk Co.	Image pg. A60
	SIMS DON	R. L. Polk Co.	Image pg. A60
	VACANT	R. L. Polk Co.	Image pg. A60
	APARTMENTS	R. L. Polk Co.	Image pg. A60
1951	Jones Jas	R. L. Polk Co.	Image pg. A89
1946	Thornburg Austin	R. L. Polk Co.	Image pg. A96
	Hickory intersect	R. L. Polk Co.	Image pg. A96
	Hickory intersect	R. L. Polk Co.	Image pg. A100
1941	Jones Jas	R. L. Polk Co.	Image pg. A104

S 30

1349 S 30

Year	Uses	Source	
2001	Bosshart Ryan J	Equifax (Polk)	Image pg. A15
	Bosshart George J	Equifax (Polk)	Image pg. A15

1351 S 30

Year	Uses	Source	
2001	VOLNEK FARMS farm	Equifax (Polk)	Image pg. A15

FINDINGS

S 30TH AVE

1134 S 30TH AVE

Year	Uses	Source	
2014	CHRISTIAN GRAY	Cole Information Services	
2009	DOLORES DOWNING	Cole Information Services	
2007	Dow ning Gary D F 2 I	Polk City Directories	Image pg. A3
2004	GARY DOWNING	Cole Information Services	
2001	Dow ning Gary D	Equifax (Polk)	Image pg. A16
1999	GARY DOWNING	Cole Information Services	
1994	DOWNING, GARY D	Cole Information Services	
1970	BROWN WM R	R. L. Polk Co.	Image pg. A61

1135 S 30TH AVE

Year	Uses	Source	
2017	ALLEN RYBA	Cole Information Services	
2014	ALLEN RYBA	Cole Information Services	
2009	LEKITA NAUDEN	Cole Information Services	
2007	No Current Listing	Polk City Directories	Image pg. A3

1138 S 30TH AVE

Year	Uses	Source	
2017	WALTER ROBLEDO	Cole Information Services	
2014	MARGARITA ROBLEDO	Cole Information Services	
2009	MARGARITA ROBLEDO	Cole Information Services	
2007	0 Robledo Margarita	Polk City Directories	Image pg. A3
	Robledo Jose	Polk City Directories	Image pg. A3
2004	ANGELA YOUNG	Cole Information Services	
2001	Young Angela M E	Equifax (Polk)	Image pg. A16
	1 Not Verified	Equifax (Polk)	Image pg. A16
1994	WHITMORE, D	Cole Information Services	
	RIDINGER, MICHAEL	Cole Information Services	
1970	GRAHAM PHYLLIS L MRS	R. L. Polk Co.	Image pg. A61

FINDINGS

1141 S 30TH AVE

Year	Uses	Source	
2017	GEORGE RAMIREZ	Cole Information Services	
2014	BRANDON OMEARA	Cole Information Services	
	CONNIE HERMSEN	Cole Information Services	
2009	VICTOR PARRILLA	Cole Information Services	
	DOROTHY BLACKTAILDEER	Cole Information Services	
	MIKEY SPRINGER	Cole Information Services	
2007	Springer Elena M	Polk City Directories	Image pg. A3
	0 Lacen Parrilla Victor M	Polk City Directories	Image pg. A3
	Molina Uriel	Polk City Directories	Image pg. A3
2004	FERNANDO TRUJILLO	Cole Information Services	
2001	2 7 Not Verified 2 Apts	Equifax (Polk)	Image pg. A16
	Weakly Randal S El	Equifax (Polk)	Image pg. A16
	Not Verified	Equifax (Polk)	Image pg. A16
	Haunton Christian El	Equifax (Polk)	Image pg. A16
	Crouse Tony A El	Equifax (Polk)	Image pg. A16
1999	R WEAKLY	Cole Information Services	
	K LANDIN	Cole Information Services	
	ARTURO VILLAREAL	Cole Information Services	
1994	WILKERSON, ROBERT E	Cole Information Services	
	YOUTSEY, S	Cole Information Services	
1970	STOLINSKI FRANCES A MRS e	R. L. Polk Co.	Image pg. A61
	DICKSON LLOYD A	R. L. Polk Co.	Image pg. A61
	MC CLENEGHAN MARY A MRS	R. L. Polk Co.	Image pg. A61
	MC CARTY JACK	R. L. Polk Co.	Image pg. A61
	KELLER RAYMOND W	R. L. Polk Co.	Image pg. A61
	CLAPP CHARLES N	R. L. Polk Co.	Image pg. A61
	CHULA VISTA APARTMENTS	R. L. Polk Co.	Image pg. A61
	BSMT VACANT	R. L. Polk Co.	Image pg. A61

1302 S 30TH AVE

Year	Uses	Source
2017	FRANCISCO RAMIREZ	Cole Information Services

FINDINGS

Year	Uses	Source	
2009	PEREZ CONSOSPO	Cole Information Services	
	FRANCISCO RAMIREZ	Cole Information Services	
2007	D Cabrera Pedro	Polk City Directories	Image pg. A3
	Ramirez Francisco	Polk City Directories	Image pg. A3
2004	FRANCISCO RAMIREZ	Cole Information Services	
2001	1303 2 6 Not Verified 2 Apts	Equifax (Polk)	Image pg. A16
1994	WOLF, BOB	Cole Information Services	
1970	VACANT	R. L. Polk Co.	Image pg. A61
	VACANT	R. L. Polk Co.	Image pg. A61
	VACANT	R. L. Polk Co.	Image pg. A61
	VACANT	R. L. Polk Co.	Image pg. A61
	APARTMENTS	R. L. Polk Co.	Image pg. A61
	VACANT	R. L. Polk Co.	Image pg. A61

1306 S 30TH AVE

Year	Uses	Source	
2017	OLIVIA CABRERA	Cole Information Services	
2014	OLIVIA CABRERA	Cole Information Services	
2009	VALARIE WASHINGTON	Cole Information Services	
	OLIVIA CABRERA	Cole Information Services	
	JESUS MOLINA	Cole Information Services	
2007	No Current Listing	Polk City Directories	Image pg. A3
2004	PHILIP GOLDEN	Cole Information Services	
2001	Not Verified	Equifax (Polk)	Image pg. A16
	Guerra Maria M	Equifax (Polk)	Image pg. A16
	1 Guerra Maxine M El	Equifax (Polk)	Image pg. A16
1999	CONNIE HODEN	Cole Information Services	
1970	SMITH DONALD E	R. L. Polk Co.	Image pg. A61
	ALMGREN LARRY P	R. L. Polk Co.	Image pg. A61

1310 S 30TH AVE

Year	Uses	Source
2017	MARIA RIVERA	Cole Information Services
2014	MARIA RIVERA	Cole Information Services

FINDINGS

Year	Uses	Source	
2014	JOSE LAGO	Cole Information Services	
	ROCKY BUNCE	Cole Information Services	
2009	JOSE LAGO	Cole Information Services	
	ROCKY BUNCE	Cole Information Services	
	HERLINDO MARROQUIN	Cole Information Services	
	MARIA RIVERA	Cole Information Services	
2007	D Leiva Oscar A	Polk City Directories	Image pg. A3
	Rivera Maria	Polk City Directories	Image pg. A3
2004	ROCKY BUNCE	Cole Information Services	
1970	RUSHING CAVID A	R. L. Polk Co.	Image pg. A61

1311 S 30TH AVE

Year	Uses	Source	
2017	RUGMASTER	Cole Information Services	
2001	Not Verified	Equifax (Polk)	Image pg. A16
1970	FITZGERALD DENNIS J	R. L. Polk Co.	Image pg. A61

1314 S 30TH AVE

Year	Uses	Source	
2017	UHICES REYES	Cole Information Services	
2014	PAUL HANSEN	Cole Information Services	
	JEFF WILLIAMSON	Cole Information Services	
2009	PAUL HANSEN	Cole Information Services	
	MIGHEAL VANDERHEIDEN	Cole Information Services	
2007	No Current Listing	Polk City Directories	Image pg. A3
2004	PAUL HANSEN	Cole Information Services	
	DEB WRIGHT	Cole Information Services	
	ANDERSON JONES	Cole Information Services	
2001	Jones Anderson El	Equifax (Polk)	Image pg. A16
	Jones Stephanie D	Equifax (Polk)	Image pg. A16
	Fleming Tammy L El	Equifax (Polk)	Image pg. A16
	Not Verified	Equifax (Polk)	Image pg. A16
	Jones Stephanie D	Equifax (Polk)	Image pg. A16
1994	EHRLICH, MARK	Cole Information Services	

FINDINGS

Year	Uses	Source	
1970	I VACANT	R. L. Polk Co.	Image pg. A61
	STROBEL ROBT	R. L. Polk Co.	Image pg. A61
	SMITH JERRY L	R. L. Polk Co.	Image pg. A61
	ANDERSON ALVIN	R. L. Polk Co.	Image pg. A61
	VACANT	R. L. Polk Co.	Image pg. A61
	VACANT	R. L. Polk Co.	Image pg. A61
	VACANT	R. L. Polk Co.	Image pg. A61
	OLTJENBRUNS IVAN	R. L. Polk Co.	Image pg. A61
	MACKIE ANN M	R. L. Polk Co.	Image pg. A61
	APARTMENTS	R. L. Polk Co.	Image pg. A61

1315 S 30TH AVE

Year	Uses	Source	
2009	DAVID FRANKLIN	Cole Information Services	
2007	Cunningham Elan C	Polk City Directories	Image pg. A3
	D Franklin David	Polk City Directories	Image pg. A3
2004	CANDICE SHOCKLEY	Cole Information Services	
2001	Not Verified	Equifax (Polk)	Image pg. A16
	Cunningham Elan 8	Equifax (Polk)	Image pg. A16
	Sarw ary Donna M El	Equifax (Polk)	Image pg. A16
	Cunningham Lila R	Equifax (Polk)	Image pg. A16
1970	GRAHAM R	R. L. Polk Co.	Image pg. A61
	MOORE DONALD R	R. L. Polk Co.	Image pg. A61

1318 S 30TH AVE

Year	Uses	Source	
2017	ALFREDO ESTRADA	Cole Information Services	
2014	ALFREDO ESTRADA	Cole Information Services	
2009	HECTOR JIMENEZ	Cole Information Services	
2007	Galvan Hector J a	Polk City Directories	Image pg. A3
2004	HECTOR JIMENEZ	Cole Information Services	
2001	Searcy Timothy R	Equifax (Polk)	Image pg. A16
1999	OCCUPANT UNKNOWN	Cole Information Services	
1970	APARTMENTS	R. L. Polk Co.	Image pg. A61

FINDINGS

Year	Uses	Source	
1970	PERSINGER T	R. L. Polk Co.	Image pg. A61

1323 S 30TH AVE

Year	Uses	Source	
1970	SUB STA	R. L. Polk Co.	Image pg. A61
	METROPOLITAN UTILITIES DISTRICT	R. L. Polk Co.	Image pg. A61

1324 S 30TH AVE

Year	Uses	Source	
2009	MERRIDETH CRANE-HORTON	Cole Information Services	
	EDWIN HORTON	Cole Information Services	
	MERIDITH CRANE	Cole Information Services	
2007	Crane Merri	Polk City Directories	Image pg. A3
	0 Crane Meridith	Polk City Directories	Image pg. A3
	Horton Edw in N a	Polk City Directories	Image pg. A3
2004	KENNETH ROSS	Cole Information Services	
2001	Ross Michelle E	Equifax (Polk)	Image pg. A16
	Ross Kenneth S Sr	Equifax (Polk)	Image pg. A16
1999	JANETE PANEITZ	Cole Information Services	
1994	WILLIAMS, TIMOTHY	Cole Information Services	
1970	DOUGLAS THOS H	R. L. Polk Co.	Image pg. A61

1325 S 30TH AVE

Year	Uses	Source	
2017	CARL POWELL	Cole Information Services	
2014	ROBERT CLARK	Cole Information Services	
	ELIZABETH LOOPER	Cole Information Services	
	SERVANDO GARCIA	Cole Information Services	
2009	SABRINA TREDINO	Cole Information Services	
	CARLENA MACCONNELL	Cole Information Services	
2007	D Macconnell Carlena	Polk City Directories	Image pg. A3
	Mendoza Gustavo m	Polk City Directories	Image pg. A3
2004	MARTIN ALVAREZLOPEZ	Cole Information Services	
	CESAR ORTIZ	Cole Information Services	

FINDINGS

Year	Uses	Source	
2004	LEONEL CORTEZ	Cole Information Services	
	MARIO CARDONA	Cole Information Services	
	LUZ GARCIA	Cole Information Services	
	MARIO ALVAREZ	Cole Information Services	
	JIM KELLY	Cole Information Services	
	UVALDO VASQUEZ	Cole Information Services	
	BLANCA MORALES	Cole Information Services	
	CECILIA LOPEZ	Cole Information Services	
	RAUL MALDONADO	Cole Information Services	
2001	Carlentine Michael El	Equifax (Polk)	Image pg. A16
	Cruz Jose	Equifax (Polk)	Image pg. A16
	Garcia Miriam F	Equifax (Polk)	Image pg. A16
	Kelly James P & Cheri El	Equifax (Polk)	Image pg. A16
	Mancinas Lilelda	Equifax (Polk)	Image pg. A16
	Valdez Reyna	Equifax (Polk)	Image pg. A16
	Vazquez Uvaldo	Equifax (Polk)	Image pg. A16
	Not Verified	Equifax (Polk)	Image pg. A16
	Macias Gustavo El	Equifax (Polk)	Image pg. A16
	Macias Maria	Equifax (Polk)	Image pg. A16
	7 11 Not Verified 4 Apts	Equifax (Polk)	Image pg. A16
	7 11 Not Verified 4 Apts	Equifax (Polk)	Image pg. A16
1999	EDUARDO GONZALEZ	Cole Information Services	
	JIM KELLY	Cole Information Services	
	WINSTON GRAY	Cole Information Services	
	RICARDO DELAO	Cole Information Services	
	JUAN CAMPOS	Cole Information Services	
1994	RUSSELL, JERRY	Cole Information Services	
1970	VACANT	R. L. Polk Co.	Image pg. A61
	MC HARGUE ALF	R. L. Polk Co.	Image pg. A61
	MONGER M	R. L. Polk Co.	Image pg. A61
	LUKOWSKI CAROL	R. L. Polk Co.	Image pg. A61
	VACANT	R. L. Polk Co.	Image pg. A61

FINDINGS

Year	Uses	Source	
1970	VACANT	R. L. Polk Co.	Image pg. A61
	CHARLESTON BONNIE J MRS	R. L. Polk Co.	Image pg. A61
	MEDELMAN PATK F	R. L. Polk Co.	Image pg. A61
	HOTCHKIN LARITA L	R. L. Polk Co.	Image pg. A61
	RITENOUR BUFORD W	R. L. Polk Co.	Image pg. A61
	MANNING MICHL T	R. L. Polk Co.	Image pg. A61
	VACANT	R. L. Polk Co.	Image pg. A61
	COUNTRY HOUSE APARTMENTS	R. L. Polk Co.	Image pg. A61

1326 S 30TH AVE

Year	Uses	Source	
2017	JACQUELINE FERNANDEZ	Cole Information Services	
	CURTIS WILLMORE	Cole Information Services	
	JOHN MAYO	Cole Information Services	
2014	JACQUELINE FERNANDEZ	Cole Information Services	
	CURTIS WILLMORE	Cole Information Services	
2009	CAROLYN EVANS	Cole Information Services	
	DANIEL GOODWIN	Cole Information Services	
2007	No Current Listing	Polk City Directories	Image pg. A3
2004	DORIS CLARK	Cole Information Services	
	GREG SLIVA	Cole Information Services	
2001	Starkey Jason C	Equifax (Polk)	Image pg. A16
	Rose C S	Equifax (Polk)	Image pg. A16
1970	GALLAGHER HONOR J MRS	R. L. Polk Co.	Image pg. A61

1329 S 30TH AVE

Year	Uses	Source	
2017	KEVIN PALMER	Cole Information Services	
2014	KEVIN PALMER	Cole Information Services	
2009	KEVIN PALMER	Cole Information Services	
2007	Palmer Kevin D & Jennifer K	Polk City Directories	Image pg. A3
2004	SHARON THOMPSEN	Cole Information Services	
2001	Oltmanns Raymond A	Equifax (Polk)	Image pg. A16
	Oltmanns Mabel I E	Equifax (Polk)	Image pg. A16

FINDINGS

Year	Uses	Source	
1999	MABEL OLTMANNS	Cole Information Services	
1994	OLTMANNS, RAYMOND A	Cole Information Services	
1970	LOSOLE ANGELO	R. L. Polk Co.	Image pg. A61

1330 S 30TH AVE

Year	Uses	Source	
2009	SAMANTHA GUERRA	Cole Information Services	
	MARIO CRUZ	Cole Information Services	
	LUIS GUARDADO	Cole Information Services	
2007	Rodriguez Jaritza	Polk City Directories	Image pg. A3
	Dominguez Raul G	Polk City Directories	Image pg. A3
	Noble Scott	Polk City Directories	Image pg. A3
2004	ANNIE CARTER	Cole Information Services	
	GONZALO VARGAS	Cole Information Services	
	OSCAR CASTILLO	Cole Information Services	
	KERISNA DIRGANTARA	Cole Information Services	
	LUIS GUARDADO	Cole Information Services	
	THOMAS LOPEZ	Cole Information Services	
2001	Velasquez Isabel El	Equifax (Polk)	Image pg. A16
	1 5 Not Verified 4 Apts	Equifax (Polk)	Image pg. A16
	1 5 Not Verified 4 Apts	Equifax (Polk)	Image pg. A16
	Perez Albert J El	Equifax (Polk)	Image pg. A16
1999	ISABEL VELASQUEZ	Cole Information Services	
	MARCO RUIZ	Cole Information Services	
	TONYA AHLERS	Cole Information Services	
	ABDON HERNANDEZ	Cole Information Services	
1994	RAY, STEPHEN	Cole Information Services	
1970	PARKVIEW APTS	R. L. Polk Co.	Image pg. A61
	HERZOG MARGT J MRS	R. L. Polk Co.	Image pg. A61
	OSTBLOM MARGT R MRS	R. L. Polk Co.	Image pg. A61
	BOSH MARC	R. L. Polk Co.	Image pg. A61
	MADDY GLORIA	R. L. Polk Co.	Image pg. A61
	RAMMIG WALTER R	R. L. Polk Co.	Image pg. A61

FINDINGS

Year	Uses	Source	
1970	WEMHOFF A M	R. L. Polk Co.	Image pg. A61

1332 S 30TH AVE

Year	Uses	Source	
2017	EUGENE BROWNING	Cole Information Services	
	TYRECE GASPER	Cole Information Services	
2014	JENNIFER MEJIA	Cole Information Services	
	MACEDONIO PEREZ	Cole Information Services	
	EUGENE BROWNING	Cole Information Services	
	YENIFER MEJIA	Cole Information Services	
2009	MACEDONIO PEREZ	Cole Information Services	
	FRANCISCO CASARRUBIAS	Cole Information Services	
	EUGENE BROWNING	Cole Information Services	
	JOHN SANCHEZ	Cole Information Services	
	JEAN BACHE	Cole Information Services	
2007	0 Bache Jean	Polk City Directories	Image pg. A3
	Schooler Brandon	Polk City Directories	Image pg. A3
2004	THOMAS WALSH	Cole Information Services	
	MACEDONIO PEREZ	Cole Information Services	
	EUGENE BROWNING	Cole Information Services	
2001	Williams Ray El	Equifax (Polk)	Image pg. A16
	Not Verified	Equifax (Polk)	Image pg. A16
	Walsh Thomas C Jr	Equifax (Polk)	Image pg. A16
	Not Verified	Equifax (Polk)	Image pg. A16
	2 Gamez Gabino	Equifax (Polk)	Image pg. A16
1999	JOHN ANDROSKI	Cole Information Services	
	DARRELL AMORUSO	Cole Information Services	
	CAREY PONCE	Cole Information Services	
1970	VACANT	R. L. Polk Co.	Image pg. A61
	ODINAS APTS	R. L. Polk Co.	Image pg. A61
	DAVIS VERNON L	R. L. Polk Co.	Image pg. A61
	UNGER RANDALL J	R. L. Polk Co.	Image pg. A61
	SCHULTZ DONALD J	R. L. Polk Co.	Image pg. A61

FINDINGS

Year	Uses	Source	
1970	NAGATOSHI BAYDN	R. L. Polk Co.	Image pg. A61
	MARKLAND CHARLES D	R. L. Polk Co.	Image pg. A61
	JAMES R	R. L. Polk Co.	Image pg. A61
	GRIME DONALD	R. L. Polk Co.	Image pg. A61
	NAVE BERNARD J	R. L. Polk Co.	Image pg. A61

1334 S 30TH AVE

Year	Uses	Source	
2009	YEMIAH HOWARD	Cole Information Services	
2007	0 Howard Yemiah	Polk City Directories	Image pg. A3
2004	JASON LABLANC	Cole Information Services	
2001	ASUNCION	Equifax (Polk)	Image pg. A16
	CLARKSON WEST MEDICAL	Equifax (Polk)	Image pg. A16
	Chandler Tina L	Equifax (Polk)	Image pg. A16
1999	JOHN BODENMILLER	Cole Information Services	

1335 S 30TH AVE

Year	Uses	Source	
2017	JESUS GARCIA-HERNANDEZ	Cole Information Services	
2014	PAMELA CHRISTENSEN	Cole Information Services	
2009	PAMELA CHRISTENSEN	Cole Information Services	
2007	Christensen Pamela S	Polk City Directories	Image pg. A3
2004	OCCUPANT UNKNOWN	Cole Information Services	
2001	Christensen Pamela S	Equifax (Polk)	Image pg. A16
1970	MONETTE EARL R	R. L. Polk Co.	Image pg. A61

1336 S 30TH AVE

Year	Uses	Source	
2017	CARLA STERBA	Cole Information Services	
2014	FELIX ARROYO	Cole Information Services	
	CARLA STERBA	Cole Information Services	
2009	ANNIE CARTER	Cole Information Services	
	MARIA ALCALAN	Cole Information Services	
2007	Carter Annie L	Polk City Directories	Image pg. A3

FINDINGS

Year	Uses	Source	
2007	Carter Louis	Polk City Directories	Image pg. A3
	0 Mc Intosh Joseph	Polk City Directories	Image pg. A3
	Burton Patricia	Polk City Directories	Image pg. A3
2004	LATASHA GARCIA	Cole Information Services	
	WILLIAM WILDER	Cole Information Services	
	GREGORY MCCOY	Cole Information Services	
2001	1 2 Not Verified 12 Apts	Equifax (Polk)	Image pg. A16
	1 2 Not Verified 12 Apts	Equifax (Polk)	Image pg. A16
	Rodriguez Carlos	Equifax (Polk)	Image pg. A16
1999	G TABOR	Cole Information Services	
	JON RIEMANN	Cole Information Services	
1994	MELTON, JIM	Cole Information Services	
1970	UPPER VACANT	R. L. Polk Co.	Image pg. A61
	VLADEMAR MATTHEW	R. L. Polk Co.	Image pg. A61
	SAMSON BERTHA A MRS	R. L. Polk Co.	Image pg. A61

1337 S 30TH AVE

Year	Uses	Source	
2017	BETTY SCHAEFER	Cole Information Services	
2014	BETTY SCHAEFER	Cole Information Services	
2009	JAMES HAWKINS	Cole Information Services	
2007	Schaffer Wilmer A & Betty L E a	Polk City Directories	Image pg. A3
	Alad	Polk City Directories	Image pg. A3
2004	JAMES HAWKINS	Cole Information Services	
2001	Haw kins James C	Equifax (Polk)	Image pg. A16
1999	JAMES HAWKINS	Cole Information Services	
	WILMER SCHAEFER	Cole Information Services	
1994	HAWKINS, JAMES C	Cole Information Services	
	SCHAEFER, WILMER	Cole Information Services	
1970	PENTON ZULA S MRS	R. L. Polk Co.	Image pg. A61
	SCHAEFER WILMER A	R. L. Polk Co.	Image pg. A61

FINDINGS

1340 S 30TH AVE

Year	Uses	Source	
2017	BAIRON HERNANDEZ	Cole Information Services	
2014	ADAM ALAVARADO	Cole Information Services	
	TRINIDAD ORTEGA	Cole Information Services	
2009	FABIANA ALVARADO	Cole Information Services	
2007	Albarado Fabiana	Polk City Directories	Image pg. A3
2004	LISA REEVES	Cole Information Services	
2001	Not Verified	Equifax (Polk)	Image pg. A16
	Alvarado Adan	Equifax (Polk)	Image pg. A16
	Alvarado Fabiana	Equifax (Polk)	Image pg. A16
	Loaisa Julio	Equifax (Polk)	Image pg. A16
1970	PENTON ZULA S MRS	R. L. Polk Co.	Image pg. A61
	PENTON ZULA S MRS	R. L. Polk Co.	Image pg. A61
	GUERIN MICHL J JR	R. L. Polk Co.	Image pg. A61

WOOLWORTH AVE

1 WOOLWORTH AVE

Year	Uses	Source	
2001	Not Verified	Equifax (Polk)	Image pg. A17
	Not Verified	Equifax (Polk)	Image pg. A17

2911 WOOLWORTH AVE

Year	Uses	Source	
2009	GARY GLENN	Cole Information Services	
	GADY TENE	Cole Information Services	
2007	Bartlett Craig	Polk City Directories	Image pg. A7
	Bartlett Arthur	Polk City Directories	Image pg. A7
	Molina Elizabeth	Polk City Directories	Image pg. A7
2004	GARY GLENN	Cole Information Services	
	SAMUEL SERRATO	Cole Information Services	
2001	Watson Marta	Equifax (Polk)	Image pg. A17
1999	OCCUPANT UNKNOWN	Cole Information Services	
1980	Vacant	R. L. Polk Co.	Image pg. A47

FINDINGS

Year	Uses	Source	
1975	Eyman Mary M	R. L. Polk Co.	Image pg. A56
	Bovee Patricia Mrs	R. L. Polk Co.	Image pg. A56
1970	EYMAN MARY M	R. L. Polk Co.	Image pg. A62
	RILEY ELNER A MRS	R. L. Polk Co.	Image pg. A62
1965	VACANT	R. L. Polk Co.	Image pg. A69
1961	Uhl Pete	R. L. Polk Co.	Image pg. A77
	Corroda John II	R. L. Polk Co.	Image pg. A77
1956	Compton Gene L	R. L. Polk Co.	Image pg. A86
1951	De France J Warren	R. L. Polk Co.	Image pg. A93
1946	Lovstad Roy B	R. L. Polk Co.	Image pg. A101
1941	De France J Warren	R. L. Polk Co.	Image pg. A108
1936	Low e Walter T barber	R. L. Polk Co.	Image pg. A115
1926	J E Steele	R. L. Polk Co.	Image pg. A128
1915	Michael Murphy	Omaha Directory Co.	Image pg. A135

2913 WOOLWORTH AVE

Year	Uses	Source	
1936	Clark Ethelyn Mrs	R. L. Polk Co.	Image pg. A115
1926	Mrs Ethelyn Clark	R. L. Polk Co.	Image pg. A128
1915	C L Clark	Omaha Directory Co.	Image pg. A135

2915 WOOLWORTH AVE

Year	Uses	Source	
1965	VACANT	R. L. Polk Co.	Image pg. A69
1956	Cecetka Edw	R. L. Polk Co.	Image pg. A86
1951	Jorgensen T Victor	R. L. Polk Co.	Image pg. A93
1946	Jorgensen T Victor 5 t	R. L. Polk Co.	Image pg. A101
1941	Jorgensen T Victor	R. L. Polk Co.	Image pg. A108

2917 WOOLWORTH AVE

Year	Uses	Source	
1936	Muny Ice Station	R. L. Polk Co.	Image pg. A115

FINDINGS

2920 WOOLWORTH AVE

Year	Uses	Source	
1985	Vacant	R. L. Polk Co.	Image pg. A39
1946	Kavalec 66 Service Sta	R. L. Polk Co.	Image pg. A101
1936	Phillips Petroleum Co	R. L. Polk Co.	Image pg. A115
	filling sta	R. L. Polk Co.	Image pg. A115

2923 WOOLWORTH AVE

Year	Uses	Source	
1961	Glackin Lawrence	R. L. Polk Co.	Image pg. A77
	Zscharnt Walter H	R. L. Polk Co.	Image pg. A77
	Riodick Nathan	R. L. Polk Co.	Image pg. A77
1956	Brison Loyal B	R. L. Polk Co.	Image pg. A86
	Vacant	R. L. Polk Co.	Image pg. A86

2940 WOOLWORTH AVE

Year	Uses	Source
2017	TYLER JACKSON	Cole Information Services
	JOSE HERNANDEZ	Cole Information Services
	MICHAELA CRISS	Cole Information Services
	RENE GUZMAN	Cole Information Services
	LINDA MCCLEERY	Cole Information Services
2014	ANA FLORES	Cole Information Services
	HERNANDEZ MARIA	Cole Information Services
	CARMEN HERNANDEZ	Cole Information Services
	SONIA HERRAN	Cole Information Services
	LINDA MCCLEERY	Cole Information Services
	VERONICA VIVEROS	Cole Information Services
2009	S HERNANDEZ	Cole Information Services
	CLAUDIA MINERO	Cole Information Services
	DIEGO BARRANCO	Cole Information Services
	MARY GOODBUFFALO	Cole Information Services
	RIOS JUANCARLOS	Cole Information Services
	DAVID CAZARES	Cole Information Services
	YARITZA SANCHEZ	Cole Information Services

FINDINGS

Year	Uses	Source	
2009	JACQUELINE VILLARREAL	Cole Information Services	
	TROY MCCLEERY	Cole Information Services	
	JACINTA GARCIA	Cole Information Services	
2007	Garcia Jacinta	Polk City Directories	Image pg. A7
	0 Mc Cleery Troy M	Polk City Directories	Image pg. A7
	Mc Cleery Linda L	Polk City Directories	Image pg. A7
2004	RYAN BARRY	Cole Information Services	
2001	Dekleyn Eric	Equifax (Polk)	Image pg. A17
	Mann Harmony	Equifax (Polk)	Image pg. A17
	Marquez Ramona	Equifax (Polk)	Image pg. A17
	Tatebayashi Kazumichi El	Equifax (Polk)	Image pg. A17
	Yamasaki Masaharu	Equifax (Polk)	Image pg. A17
	Moreno Pete Jr	Equifax (Polk)	Image pg. A17
	Carrillo Ruben	Equifax (Polk)	Image pg. A17
	3 6 Not Verified 2 Apts	Equifax (Polk)	Image pg. A17
	3 6 Not Verified 2 Apts	Equifax (Polk)	Image pg. A17
	Veach Patrick A B	Equifax (Polk)	Image pg. A17
	9 10 Not Verified 2 Apts	Equifax (Polk)	Image pg. A17
	9 10 Not Verified 2 Apts	Equifax (Polk)	Image pg. A17
	Tello Clara M	Equifax (Polk)	Image pg. A17
	12 15 Not Verified 2 Apts	Equifax (Polk)	Image pg. A17
	12 15 Not Verified 2 Apts	Equifax (Polk)	Image pg. A17
	Anderson Donald H	Equifax (Polk)	Image pg. A17
1999	JUVENAL AGUILAR	Cole Information Services	
1995	MADRID APARTMENTS	R. L. Polk Co.	Image pg. A23
	19 Not Verified 8 Apts	R. L. Polk Co.	Image pg. A23
	Battiato Dean	R. L. Polk Co.	Image pg. A23
1994	PECHAR, STEVE	Cole Information Services	
	VENDRAMINI, S	Cole Information Services	
1990	Anderson Donald H	R. L. Polk Co.	Image pg. A31
	Vyhlidal Larry	R. L. Polk Co.	Image pg. A31
	Monnier Jeffrey J	R. L. Polk Co.	Image pg. A31

FINDINGS

Year	Uses	Source	
1990	Kaczmarek Robt	R. L. Polk Co.	Image pg. A31
	Keller Dennis L	R. L. Polk Co.	Image pg. A31
	Mc Farland Steph	R. L. Polk Co.	Image pg. A31
	Madrid Apartments	R. L. Polk Co.	Image pg. A31
	Mc Daniels Darrell	R. L. Polk Co.	Image pg. A31
	Mc Kinny Mike	R. L. Polk Co.	Image pg. A31
	Wood Matilda	R. L. Polk Co.	Image pg. A31
	Davis Ann E	R. L. Polk Co.	Image pg. A31
	Vacant	R. L. Polk Co.	Image pg. A31
	Clevelan Kathline	R. L. Polk Co.	Image pg. A31
	Davis Larry	R. L. Polk Co.	Image pg. A31
	Zagozda Timoty	R. L. Polk Co.	Image pg. A31
	West Gerald M	R. L. Polk Co.	Image pg. A31
	Allen Yolanda M	R. L. Polk Co.	Image pg. A31
	Eblin Jodi	R. L. Polk Co.	Image pg. A31
	Ericson Edw in	R. L. Polk Co.	Image pg. A31
	Shute Linda F	R. L. Polk Co.	Image pg. A31
	Dannett Donald	R. L. Polk Co.	Image pg. A31
	Purvis Brenda	R. L. Polk Co.	Image pg. A31
1985	Smith P	R. L. Polk Co.	Image pg. A39
	Olafson Viola B Mrs	R. L. Polk Co.	Image pg. A39
	Vacant	R. L. Polk Co.	Image pg. A39
	Vacant	R. L. Polk Co.	Image pg. A39
	Jackson J R	R. L. Polk Co.	Image pg. A39
	Minor Cliff	R. L. Polk Co.	Image pg. A39
	Chase M	R. L. Polk Co.	Image pg. A39
	Mittlen Robt	R. L. Polk Co.	Image pg. A39
	Flanagan Hazel H Mi s	R. L. Polk Co.	Image pg. A39
	Munderloh Clarence F	R. L. Polk Co.	Image pg. A39
	Sw itzer Ronald G	R. L. Polk Co.	Image pg. A39
	Leonard Dorothy	R. L. Polk Co.	Image pg. A39
	Madrid Apartments	R. L. Polk Co.	Image pg. A39

FINDINGS

Year	Uses	Source	
1985	Schaller Beulah E Mrs	R. L. Polk Co.	Image pg. A39
	Goodman Greg P	R. L. Polk Co.	Image pg. A39
	Chisley Barry E	R. L. Polk Co.	Image pg. A39
	Davis Ann E	R. L. Polk Co.	Image pg. A39
	Byrd C D	R. L. Polk Co.	Image pg. A39
	York Iva L Mr Is	R. L. Polk Co.	Image pg. A39
	Fritz Teresa M	R. L. Polk Co.	Image pg. A39
	Ramirez Chi istine M	R. L. Polk Co.	Image pg. A39
	Vacant	R. L. Polk Co.	Image pg. A39
1980	Madrid Apartments	R. L. Polk Co.	Image pg. A47
	Schaller Beulah E Mrs	R. L. Polk Co.	Image pg. A47
	Elgin Louis R	R. L. Polk Co.	Image pg. A47
	Peasinger M J	R. L. Polk Co.	Image pg. A47
	Davis Ann	R. L. Polk Co.	Image pg. A47
	Gabriel Eliz A Mrs	R. L. Polk Co.	Image pg. A47
	Olofson Viola B	R. L. Polk Co.	Image pg. A47
	Vacant	R. L. Polk Co.	Image pg. A47
	Hogan J	R. L. Polk Co.	Image pg. A47
	Reynolds Myrtle	R. L. Polk Co.	Image pg. A47
	Godoy Mary Mrs	R. L. Polk Co.	Image pg. A47
	Shaefer Nora M	R. L. Polk Co.	Image pg. A47
	Merrill H J	R. L. Polk Co.	Image pg. A47
	Sinner Sandra J	R. L. Polk Co.	Image pg. A47
	Clopine Lee	R. L. Polk Co.	Image pg. A47
	Minon Carol	R. L. Polk Co.	Image pg. A47
	Cronin D J	R. L. Polk Co.	Image pg. A47
	Hogan Tim	R. L. Polk Co.	Image pg. A47
	Flanagan Hazel H Mrs	R. L. Polk Co.	Image pg. A47
	Munderloh Clarence F	R. L. Polk Co.	Image pg. A47
	York Iva L Mrs	R. L. Polk Co.	Image pg. A47
	Wuellner Franz	R. L. Polk Co.	Image pg. A47
1975	Flanagan Hazel H Mrs	R. L. Polk Co.	Image pg. A56

FINDINGS

Year	Uses	Source	
1975	Munderloh Clarence	R. L. Polk Co.	Image pg. A56
	Vacant	R. L. Polk Co.	Image pg. A56
	Skau Michl	R. L. Polk Co.	Image pg. A56
	Madrid Apartments	R. L. Polk Co.	Image pg. A56
	Schaller Beulah E Mrs	R. L. Polk Co.	Image pg. A56
	Hansen Mark	R. L. Polk Co.	Image pg. A56
	New comb Kenneth	R. L. Polk Co.	Image pg. A56
	Davis Ann	R. L. Polk Co.	Image pg. A56
	Gabriel Eliz A Mrs	R. L. Polk Co.	Image pg. A56
	Davis Ann	R. L. Polk Co.	Image pg. A56
	Hering John	R. L. Polk Co.	Image pg. A56
	Haase G	R. L. Polk Co.	Image pg. A56
	Smith Maurice	R. L. Polk Co.	Image pg. A56
	Sparks Steph C	R. L. Polk Co.	Image pg. A56
	Schaeffer Nora	R. L. Polk Co.	Image pg. A56
	Fisher Lee	R. L. Polk Co.	Image pg. A56
	0fson Viola	R. L. Polk Co.	Image pg. A56
	Fuchs	R. L. Polk Co.	Image pg. A56
	Vacant	R. L. Polk Co.	Image pg. A56
	How ard Kathleen	R. L. Polk Co.	Image pg. A56
	Johnson Margt	R. L. Polk Co.	Image pg. A56
1970	STREET CONTINUED	R. L. Polk Co.	Image pg. A62
	MADRID APARTMENTS	R. L. Polk Co.	Image pg. A62
	ALLISON ROBT L	R. L. Polk Co.	Image pg. A62
	MATHEWS MARGE	R. L. Polk Co.	Image pg. A62
	NEWCOMB KENNETH H	R. L. Polk Co.	Image pg. A62
	DAVIS ANN	R. L. Polk Co.	Image pg. A62
	JOHNSON ROBT	R. L. Polk Co.	Image pg. A62
	LINDENBAUM BENJ	R. L. Polk Co.	Image pg. A62
	EKSTROM ROBT L	R. L. Polk Co.	Image pg. A62
	DURGIN ROBT J	R. L. Polk Co.	Image pg. A62
	BINKLY LARRY M	R. L. Polk Co.	Image pg. A62

FINDINGS

Year	Uses	Source	
1970	KENNEDY JAMES J	R. L. Polk Co.	Image pg. A62
	SCOTT HELEN M	R. L. Polk Co.	Image pg. A62
	WILSON LEONARD J	R. L. Polk Co.	Image pg. A62
	VACANT	R. L. Polk Co.	Image pg. A62
	PEDERSEN FRANCES	R. L. Polk Co.	Image pg. A62
	GRIFFIN EDRI	R. L. Polk Co.	Image pg. A62
	SOWELL JAMES T	R. L. Polk Co.	Image pg. A62
	VACANT	R. L. Polk Co.	Image pg. A62
	FLANAGAN HAZEL H	R. L. Polk Co.	Image pg. A62
	MUNDERLOH CLARENCE F	R. L. Polk Co.	Image pg. A62
	BUSHMAN R J	R. L. Polk Co.	Image pg. A62
	ROTHSCHILD MAXIM E	R. L. Polk Co.	Image pg. A62
1965	MADRID APARTMENTS	R. L. Polk Co.	Image pg. A69
	POLLAK SAML H	R. L. Polk Co.	Image pg. A69
	BOROCH SIMON	R. L. Polk Co.	Image pg. A69
	JENKINS ELOISE T MRS	R. L. Polk Co.	Image pg. A69
	BECKER LILLIE J MRS	R. L. Polk Co.	Image pg. A69
	VACANT	R. L. Polk Co.	Image pg. A69
	LINDENBAUM BENJ	R. L. Polk Co.	Image pg. A69
	VACANT	R. L. Polk Co.	Image pg. A69
	GORDON HARRY V	R. L. Polk Co.	Image pg. A69
	LOPICCOLO PHILIP	R. L. Polk Co.	Image pg. A69
	MUMM FRED	R. L. Polk Co.	Image pg. A69
	SCOTT HELFN M	R. L. Polk Co.	Image pg. A69
	WILSON LEONARD J	R. L. Polk Co.	Image pg. A69
	BRINKER JUNE M MRS	R. L. Polk Co.	Image pg. A69
	SHANDY ANNE MRS	R. L. Polk Co.	Image pg. A69
	WATERS MARTHA MRS	R. L. Polk Co.	Image pg. A69
	SOWELL JAMES T	R. L. Polk Co.	Image pg. A69
	PETERSEN A M	R. L. Polk Co.	Image pg. A69
	VACANT	R. L. Polk Co.	Image pg. A69
	MUNDERLOH CLARENCE F	R. L. Polk Co.	Image pg. A69

FINDINGS

Year	Uses	Source	
1965	VACANT	R. L. Polk Co.	Image pg. A69
	HURLBUTT ALBERT H	R. L. Polk Co.	Image pg. A69
1961	Madrid Apartments	R. L. Polk Co.	Image pg. A77
	Pollak Saml H	R. L. Polk Co.	Image pg. A77
	Boroch Simon	R. L. Polk Co.	Image pg. A77
	Moyer Eloise T Mrs	R. L. Polk Co.	Image pg. A77
	Becker Lillie J Mrs	R. L. Polk Co.	Image pg. A77
	Trippy Hazel J Mrs	R. L. Polk Co.	Image pg. A77
	Lindenbaum Ben	R. L. Polk Co.	Image pg. A77
	Nownes Cath L Mrs	R. L. Polk Co.	Image pg. A77
	Vacant	R. L. Polk Co.	Image pg. A77
	Anderson Alma J Mrs	R. L. Polk Co.	Image pg. A77
	Munderloh Calvin F	R. L. Polk Co.	Image pg. A77
	Scott Helen M	R. L. Polk Co.	Image pg. A77
	Wilson Leonard J	R. L. Polk Co.	Image pg. A77
	Brinker June M Mrs	R. L. Polk Co.	Image pg. A77
	Shandy Anne Mrs	R. L. Polk Co.	Image pg. A77
	Murphy Vernon L	R. L. Polk Co.	Image pg. A77
	Sowell Jas T	R. L. Polk Co.	Image pg. A77
	Savage Gilbert L	R. L. Polk Co.	Image pg. A77
	Weston Mildred B Mrs	R. L. Polk Co.	Image pg. A77
	Junge Mariechen D Mrs	R. L. Polk Co.	Image pg. A77
	Schmidt Bernard L	R. L. Polk Co.	Image pg. A77
	Coufal Emil	R. L. Polk Co.	Image pg. A77
	Street continued	R. L. Polk Co.	Image pg. A77
1956	Madrid Apartments	R. L. Polk Co.	Image pg. A86
	Pollak Saml H	R. L. Polk Co.	Image pg. A86
	Vacant	R. L. Polk Co.	Image pg. A86
	Moyer Eloise T	R. L. Polk Co.	Image pg. A86
	Spitzer Jerome S	R. L. Polk Co.	Image pg. A86
	Donovan Walter J	R. L. Polk Co.	Image pg. A86
	Lindenbaum Ben	R. L. Polk Co.	Image pg. A86

FINDINGS

Year	Uses	Source	
1956	Scorpello Frances	R. L. Polk Co.	Image pg. A86
	Hoffman Edw J	R. L. Polk Co.	Image pg. A86
	Anderson Alma J Mrs	R. L. Polk Co.	Image pg. A86
	Stevens Yvonne D	R. L. Polk Co.	Image pg. A86
	Scott Helen M	R. L. Polk Co.	Image pg. A86
	Wilson L J	R. L. Polk Co.	Image pg. A86
	Hofues John L	R. L. Polk Co.	Image pg. A86
	Moore Emma M Mrs	R. L. Polk Co.	Image pg. A86
	Vlademar Eliz J Mrs	R. L. Polk Co.	Image pg. A86
	Reeves Rolla H Mrs	R. L. Polk Co.	Image pg. A86
	Savage Gilbert L	R. L. Polk Co.	Image pg. A86
	Weston Mildred B	R. L. Polk Co.	Image pg. A86
	Raw e James W	R. L. Polk Co.	Image pg. A86
	Schmidt Bernard L	R. L. Polk Co.	Image pg. A86
	Scolla Jas	R. L. Polk Co.	Image pg. A86
	Street continued	R. L. Polk Co.	Image pg. A86
1951	Madrid Apts	R. L. Polk Co.	Image pg. A93
	bsmt Bahula Johln 3 janitor	R. L. Polk Co.	Image pg. A93
	Miller Steph M	R. L. Polk Co.	Image pg. A93
	Langfeld Eliz A	R. L. Polk Co.	Image pg. A93
	Tomasek Rudolph J	R. L. Polk Co.	Image pg. A93
	Me Carty Jack	R. L. Polk Co.	Image pg. A93
	Brow n Lenora C Mrs	R. L. Polk Co.	Image pg. A93
	Merriam Chas W	R. L. Polk Co.	Image pg. A93
	Daugherty Margt E	R. L. Polk Co.	Image pg. A93
	Le Baron E Eug	R. L. Polk Co.	Image pg. A93
	Anderson Alma J	R. L. Polk Co.	Image pg. A93
	Wilson L J	R. L. Polk Co.	Image pg. A93
	Holovtchiner Frances Mrs	R. L. Polk Co.	Image pg. A93
	Warner Olive Mrs	R. L. Polk Co.	Image pg. A93
	Hofues John T	R. L. Polk Co.	Image pg. A93
	Moore Emma L Mrs	R. L. Polk Co.	Image pg. A93

FINDINGS

Year	Uses	Source	
1951	Savage Gilbert L	R. L. Polk Co.	Image pg. A93
	No return	R. L. Polk Co.	Image pg. A93
	Franz Helen A	R. L. Polk Co.	Image pg. A93
	Weston Herman G	R. L. Polk Co.	Image pg. A93
	Schmidt Bernard L	R. L. Polk Co.	Image pg. A93
	Street continued	R. L. Polk Co.	Image pg. A93
1946	bsmt ACBahula John 3 janitor	R. L. Polk Co.	Image pg. A101
	Apartments:	R. L. Polk Co.	Image pg. A101
	Miller Steph M	R. L. Polk Co.	Image pg. A101
	Pizinger Bernard J	R. L. Polk Co.	Image pg. A101
	Tomasek Rudolph J	R. L. Polk Co.	Image pg. A101
	Mc Carty Jack	R. L. Polk Co.	Image pg. A101
	Brow n Lenora C Mrs	R. L. Polk Co.	Image pg. A101
	Maslow sky Melvin W	R. L. Polk Co.	Image pg. A101
	Matison Frank E	R. L. Polk Co.	Image pg. A101
	Holovtchiner Elias	R. L. Polk Co.	Image pg. A101
	Anderson Oscar A	R. L. Polk Co.	Image pg. A101
	Bow man Chas K	R. L. Polk Co.	Image pg. A101
	Rosenbaum Curt L	R. L. Polk Co.	Image pg. A101
	Schaap Robt E	R. L. Polk Co.	Image pg. A101
	Hofues John T	R. L. Polk Co.	Image pg. A101
	Moore Emma F Mrs	R. L. Polk Co.	Image pg. A101
	Altman Raymond L	R. L. Polk Co.	Image pg. A101
	Hensley Lloyd A	R. L. Polk Co.	Image pg. A101
	Franz Helen A	R. L. Polk Co.	Image pg. A101
	Weston Herman G	R. L. Polk Co.	Image pg. A101
	Schmidt Ben L	R. L. Polk Co.	Image pg. A101
	Rankin Carolyn J Mrs	R. L. Polk Co.	Image pg. A101
	Madrid Apartments	R. L. Polk Co.	Image pg. A101
1941	Madrid Apts	R. L. Polk Co.	Image pg. A108
	bsmt Bahula Johln 3 janitor	R. L. Polk Co.	Image pg. A108
	Miller Steph M	R. L. Polk Co.	Image pg. A108

FINDINGS

Year	Uses	Source	
1941	Langfeld Eliz A	R. L. Polk Co.	Image pg. A108
	Tomasek Rudolph J	R. L. Polk Co.	Image pg. A108
	Me Carty Jack	R. L. Polk Co.	Image pg. A108
	Brow n Lenora C Mrs	R. L. Polk Co.	Image pg. A108
	Merriam Chas W	R. L. Polk Co.	Image pg. A108
	LDaugherty Margt E	R. L. Polk Co.	Image pg. A108
	Le Baron E Eug	R. L. Polk Co.	Image pg. A108
	Anderson Alma J	R. L. Polk Co.	Image pg. A108
	Wilson L J	R. L. Polk Co.	Image pg. A108
	Holovtchiner Frances Mrs	R. L. Polk Co.	Image pg. A108
	Warner Olive Mrs	R. L. Polk Co.	Image pg. A108
	Hofues John T	R. L. Polk Co.	Image pg. A108
	Moore Emma L Mrs	R. L. Polk Co.	Image pg. A108
	Savage Gilbert L	R. L. Polk Co.	Image pg. A108
	No return	R. L. Polk Co.	Image pg. A108
	Franz Helen A	R. L. Polk Co.	Image pg. A108
	Weston Herman G	R. L. Polk Co.	Image pg. A108
	Schmidt Bernard L	R. L. Polk Co.	Image pg. A108
	Street continued	R. L. Polk Co.	Image pg. A108
1936	Madrid Apts	R. L. Polk Co.	Image pg. A115
	bsmt Bahula John janitor	R. L. Polk Co.	Image pg. A115
	Adams John C	R. L. Polk Co.	Image pg. A115
	Eller Leone	R. L. Polk Co.	Image pg. A115
	Ernst Esther V	R. L. Polk Co.	Image pg. A115
	Carlson Edw E	R. L. Polk Co.	Image pg. A115
	Besack Chlas A	R. L. Polk Co.	Image pg. A115
	How e Walter J	R. L. Polk Co.	Image pg. A115
	Smith Artih H	R. L. Polk Co.	Image pg. A115
	Spath John W	R. L. Polk Co.	Image pg. A115
	Carlson Oren E	R. L. Polk Co.	Image pg. A115
	Hiavlu Robt D	R. L. Polk Co.	Image pg. A115
	Rahn Ivy B	R. L. Polk Co.	Image pg. A115

FINDINGS

Year	Uses	Source	
1936	Lovejoy Halsey E	R. L. Polk Co.	Image pg. A115
	Anderson Ezekiel F	R. L. Polk Co.	Image pg. A115
	Rankin Carrie Mrs	R. L. Polk Co.	Image pg. A115
	Harrington Gerald	R. L. Polk Co.	Image pg. A115
	Hensley Lloyd A	R. L. Polk Co.	Image pg. A115
	Brown Laura Mrs	R. L. Polk Co.	Image pg. A115
	Gillen Caroline M	R. L. Polk Co.	Image pg. A115
	Stoltnow Martha J	R. L. Polk Co.	Image pg. A115
	Mc Donald Alice Mrs	R. L. Polk Co.	Image pg. A115
1926	Agnes Delsing	R. L. Polk Co.	Image pg. A128
	H M Fernow	R. L. Polk Co.	Image pg. A128
	D M Lemon	R. L. Polk Co.	Image pg. A128
	Mae Mc Donald	R. L. Polk Co.	Image pg. A128
	C W Moller	R. L. Polk Co.	Image pg. A128
	Owen Willis	R. L. Polk Co.	Image pg. A128
	H M Fernow	R. L. Polk Co.	Image pg. A128
	B M Minkin	R. L. Polk Co.	Image pg. A128
	W R Frazier	R. L. Polk Co.	Image pg. A128
	F H Grossman	R. L. Polk Co.	Image pg. A128
	J R Ulman	R. L. Polk Co.	Image pg. A128
	H V Jensen	R. L. Polk Co.	Image pg. A128
	Fred Gardner Jr	R. L. Polk Co.	Image pg. A128
	A L Jacobsen	R. L. Polk Co.	Image pg. A128
	E A Miller	R. L. Polk Co.	Image pg. A128
	W H Haviland	R. L. Polk Co.	Image pg. A128
	R H Swanson	R. L. Polk Co.	Image pg. A128
	Earl Mallery	R. L. Polk Co.	Image pg. A128
	Gerald Coen	R. L. Polk Co.	Image pg. A128
	Madrid Apartments	R. L. Polk Co.	Image pg. A128
	W R Anderson	R. L. Polk Co.	Image pg. A128
	E E Wiesner	R. L. Polk Co.	Image pg. A128

FINDINGS

2946 WOOLWORTH AVE

Year	Uses	Source	
2001	Apts	Equifax (Polk)	Image pg. A17
	17 2 Not Verified	Equifax (Polk)	Image pg. A17
1999	OCCUPANT UNKNOWN	Cole Information Services	

2960 WOOLWORTH AVE

Year	Uses	Source	
1999	OCCUPANT UNKNOWN	Cole Information Services	
1995	Not Verified	R. L. Polk Co.	Image pg. A23
1994	ASHWORTH DAYCARE	Cole Information Services	
1990	Davis Dennis D	R. L. Polk Co.	Image pg. A31
1985	Haskins Morris L	R. L. Polk Co.	Image pg. A39
1980	Haskins Morris L	R. L. Polk Co.	Image pg. A47
1975	Haskins Morris L	R. L. Polk Co.	Image pg. A56
1970	HASKINS MORRIS L	R. L. Polk Co.	Image pg. A62
	BSMT VACANT	R. L. Polk Co.	Image pg. A62
1965	HASKINS MORRIS L	R. L. Polk Co.	Image pg. A69
	BSMT ALT JOHN	R. L. Polk Co.	Image pg. A69
1961	Haskins Morris L B	R. L. Polk Co.	Image pg. A77
	bsmt Haskins Chas E	R. L. Polk Co.	Image pg. A77
1956	Pettit A Joe	R. L. Polk Co.	Image pg. A86
1951	Pettit A Jos	R. L. Polk Co.	Image pg. A93
	Petersen Ernest A	R. L. Polk Co.	Image pg. A93
1946	Pettit A Jos	R. L. Polk Co.	Image pg. A101
	a Peterson Ernest A	R. L. Polk Co.	Image pg. A101
1941	Pettit A Jos	R. L. Polk Co.	Image pg. A108
	Petersen Ernest A	R. L. Polk Co.	Image pg. A108
1936	HTinshaw Rose T Mrs	R. L. Polk Co.	Image pg. A115

2964 WOOLWORTH AVE

Year	Uses	Source	
2007	0 Santiago Benjamin	Polk City Directories	Image pg. A7
2001	1 Not Verified	Equifax (Polk)	Image pg. A17
	Pacheco Joe A D	Equifax (Polk)	Image pg. A17

FINDINGS

Year	Uses	Source	
1999	ROBERTO LOPEZ	Cole Information Services	
	JOHN HAMILTON	Cole Information Services	
	JOE PACHECO	Cole Information Services	
1995	PARKVALE APARTMENTS	R. L. Polk Co.	Image pg. A23
	Not Verified 2 Hses	R. L. Polk Co.	Image pg. A23
1990	Vacant	R. L. Polk Co.	Image pg. A31
1985	2964 74 Parkvale Apartments	R. L. Polk Co.	Image pg. A39
1980	Parkvale Apartments	R. L. Polk Co.	Image pg. A47
	Gonzalez Rigoberto	R. L. Polk Co.	Image pg. A47
	Addyman J	R. L. Polk Co.	Image pg. A47
	Kerkow Margt C	R. L. Polk Co.	Image pg. A47
1975	Parkvale Apartments	R. L. Polk Co.	Image pg. A56
	Harlow Wilbur	R. L. Polk Co.	Image pg. A56
	Allgood Gary	R. L. Polk Co.	Image pg. A56
	Sock Gary	R. L. Polk Co.	Image pg. A56
1970	PARKVALE APARTMENTS	R. L. Polk Co.	Image pg. A62
	VAN SCOY IDA M MRS	R. L. Polk Co.	Image pg. A62
	JOHNSON M	R. L. Polk Co.	Image pg. A62
	ASHMORE JAMES	R. L. Polk Co.	Image pg. A62
	STREET CONTINUED	R. L. Polk Co.	Image pg. A62
1965	VACANT	R. L. Polk Co.	Image pg. A69
	PARKVALE APARTMENTS	R. L. Polk Co.	Image pg. A69
	VAN SCOY VERNON S	R. L. Polk Co.	Image pg. A69
	SHOEMAKER ADA L	R. L. Polk Co.	Image pg. A69
1961	2964 72 Parkvale Apartments	R. L. Polk Co.	Image pg. A77
1956	2964 74 Parkvale Apartments	R. L. Polk Co.	Image pg. A86
1951	2964 72 Parkvale Apts	R. L. Polk Co.	Image pg. A93
1946	2964 72 Park Vale Apartments	R. L. Polk Co.	Image pg. A101
1941	2964 72 Parkvale Apts	R. L. Polk Co.	Image pg. A108
1936	Lancaster Edw	R. L. Polk Co.	Image pg. A115
	Vacant	R. L. Polk Co.	Image pg. A115
1926	Verne Coy	R. L. Polk Co.	Image pg. A128

FINDINGS

Year	Uses	Source	
1915	G M Fyock contr	Omaha Directory Co.	Image pg. A135
	F W Smith	Omaha Directory Co.	Image pg. A135

2966 WOOLWORTH AVE

Year	Uses	Source	
1936	Kemp Daisy Mrs	R. L. Polk Co.	Image pg. A115
	Halfield Frank	R. L. Polk Co.	Image pg. A115
1926	Vacant	R. L. Polk Co.	Image pg. A128
1915	H G Frink	Omaha Directory Co.	Image pg. A135
	Mrs Anna Carney	Omaha Directory Co.	Image pg. A135

2968 WOOLWORTH AVE

Year	Uses	Source	
2007	2974 No Current Listing 3 Hses	Polk City Directories	Image pg. A7
2001	Concepcion Jesus	Equifax (Polk)	Image pg. A17
	4 10 Not Verified 6 Apts	Equifax (Polk)	Image pg. A17
	4 10 Not Verified 6 Apts	Equifax (Polk)	Image pg. A17
1999	R RIVERA	Cole Information Services	
	JULIA FITZSIMMONS	Cole Information Services	
	LUIS FERNANDEZ	Cole Information Services	
	JUAN ROSALES	Cole Information Services	
	ANDREA SOLIZ	Cole Information Services	
1994	BAUM, NANCY	Cole Information Services	
1990	Vacant	R. L. Polk Co.	Image pg. A31
1985	Parkvale Apartments	R. L. Polk Co.	Image pg. A39
	Wertz John	R. L. Polk Co.	Image pg. A39
	Bring Dannen E Jr	R. L. Polk Co.	Image pg. A39
	Gonzalez Rigoberto	R. L. Polk Co.	Image pg. A39
	Weinacht Ronald F	R. L. Polk Co.	Image pg. A39
	Thomson Wm F	R. L. Polk Co.	Image pg. A39
	Manchester Michael	R. L. Polk Co.	Image pg. A39
	Anderson Donald H	R. L. Polk Co.	Image pg. A39
	a Vacant	R. L. Polk Co.	Image pg. A39
	Vacant	R. L. Polk Co.	Image pg. A39

FINDINGS

Year	Uses	Source	
1980	Parkvale Apartments	R. L. Polk Co.	Image pg. A47
	Wellington	R. L. Polk Co.	Image pg. A47
	Bartlett Daniel	R. L. Polk Co.	Image pg. A47
	Layton Claire	R. L. Polk Co.	Image pg. A47
	Zoucha Carol	R. L. Polk Co.	Image pg. A47
	Thomson Wm F	R. L. Polk Co.	Image pg. A47
	Mikulicz Terry	R. L. Polk Co.	Image pg. A47
	Anderson Donald H	R. L. Polk Co.	Image pg. A47
	a Frost Cath T Mrs	R. L. Polk Co.	Image pg. A47
	Elurney Donald	R. L. Polk Co.	Image pg. A47
1975	Parkvale Apartments	R. L. Polk Co.	Image pg. A56
	Gann Kenneth W	R. L. Polk Co.	Image pg. A56
	Cresw ell Sue	R. L. Polk Co.	Image pg. A56
	Lane Wm	R. L. Polk Co.	Image pg. A56
	Vacant	R. L. Polk Co.	Image pg. A56
	Thomson Wm F	R. L. Polk Co.	Image pg. A56
	Rothery 0 Linda	R. L. Polk Co.	Image pg. A56
	Anderson Donald H	R. L. Polk Co.	Image pg. A56
	a Frost Cath T Mrs	R. L. Polk Co.	Image pg. A56
	Bsmt Mc Williams Glen pntr	R. L. Polk Co.	Image pg. A56
1970	STREET CONTINUED	R. L. Polk Co.	Image pg. A62
	PARKVALE APARTMENTS	R. L. Polk Co.	Image pg. A62
	VACANT	R. L. Polk Co.	Image pg. A62
	LORENGER ERVIN S	R. L. Polk Co.	Image pg. A62
	LAWSHE ATLANTA L MRS	R. L. Polk Co.	Image pg. A62
	VACANT	R. L. Polk Co.	Image pg. A62
	THOMSON WM F	R. L. Polk Co.	Image pg. A62
	SULLIVAN SAM	R. L. Polk Co.	Image pg. A62
	ANDERSON DONALD H	R. L. Polk Co.	Image pg. A62
	A FROST CATH MRS	R. L. Polk Co.	Image pg. A62
	BSMT VACANT	R. L. Polk Co.	Image pg. A62
1965	LAWSHE ATLANTA L MRS	R. L. Polk Co.	Image pg. A69

FINDINGS

Year	Uses	Source	
1965	MC COOL MITCHELL	R. L. Polk Co.	Image pg. A69
	THOMSON WM	R. L. Polk Co.	Image pg. A69
	VACANT	R. L. Polk Co.	Image pg. A69
	ANDERSON DONALD H	R. L. Polk Co.	Image pg. A69
	A FROST CATH MRS	R. L. Polk Co.	Image pg. A69
	BSMT WHITE ROBT J	R. L. Polk Co.	Image pg. A69
	VACANT	R. L. Polk Co.	Image pg. A69
	PARKVALE APARTMENTS	R. L. Polk Co.	Image pg. A69
	NICHOLAS MINNIE MRS	R. L. Polk Co.	Image pg. A69
1951	Basarich John J	R. L. Polk Co.	Image pg. A93
1941	Basarich John J	R. L. Polk Co.	Image pg. A108
1936	Stewart Harold	R. L. Polk Co.	Image pg. A115
	Lage Henry	R. L. Polk Co.	Image pg. A115
1926	Mrs Leah Sanford	R. L. Polk Co.	Image pg. A128
1915	Benj Vallier	Omaha Directory Co.	Image pg. A135

2970 WOOLWORTH AVE

Year	Uses	Source	
1936	Vacant	R. L. Polk Co.	Image pg. A115
	Berry Sami L	R. L. Polk Co.	Image pg. A115
1926	I M Bailey	R. L. Polk Co.	Image pg. A128
1915	C L Vallier	Omaha Directory Co.	Image pg. A135

2972 WOOLWORTH AVE

Year	Uses	Source	
2001	Esparza Felipe	Equifax (Polk)	Image pg. A17
	Orozco Jose	Equifax (Polk)	Image pg. A17
	Ozuna Victor	Equifax (Polk)	Image pg. A17
1999	SHAWN MELIES	Cole Information Services	
	NATALIE ZAMORA	Cole Information Services	
	JESUS CEBALLOS	Cole Information Services	
1995	Not Verified 2 Hses	R. L. Polk Co.	Image pg. A23
1990	Vacant	R. L. Polk Co.	Image pg. A31
1985	Parkvale Apartments	R. L. Polk Co.	Image pg. A39

FINDINGS

Year	Uses	Source	
1985	Vacant	R. L. Polk Co.	Image pg. A39
	Hawkins James C	R. L. Polk Co.	Image pg. A39
	Vacant	R. L. Polk Co.	Image pg. A39
	Smith Merline E	R. L. Polk Co.	Image pg. A39
	Sutherlin Ernest	R. L. Polk Co.	Image pg. A39
	Finley L M	R. L. Polk Co.	Image pg. A39
	Vacant	R. L. Polk Co.	Image pg. A39
	Essick Ellen M	R. L. Polk Co.	Image pg. A39
1980	Parkvale Apartments	R. L. Polk Co.	Image pg. A47
	Fredericks F J	R. L. Polk Co.	Image pg. A47
	Rahn Cathy	R. L. Polk Co.	Image pg. A47
	Steinspring Sharon K	R. L. Polk Co.	Image pg. A47
	Pavlik Joseph M	R. L. Polk Co.	Image pg. A47
	Bly Robt	R. L. Polk Co.	Image pg. A47
	Moyer Bill T	R. L. Polk Co.	Image pg. A47
	Hamilton Deb	R. L. Polk Co.	Image pg. A47
	Lassiter Doug	R. L. Polk Co.	Image pg. A47
	Cuyar	R. L. Polk Co.	Image pg. A47
	Piernicke Rose	R. L. Polk Co.	Image pg. A47
	Cone Edgar	R. L. Polk Co.	Image pg. A47
	Burney Don	R. L. Polk Co.	Image pg. A47
1975	Kraskey Joseph	R. L. Polk Co.	Image pg. A56
	Varnmittina Michl	R. L. Polk Co.	Image pg. A56
	Kurbin Dwight	R. L. Polk Co.	Image pg. A56
	Runyon Fred	R. L. Polk Co.	Image pg. A56
	Kicks Harold	R. L. Polk Co.	Image pg. A56
	Parkvale Apartments	R. L. Polk Co.	Image pg. A56
	Fredericks Fred	R. L. Polk Co.	Image pg. A56
	Deirex Thos	R. L. Polk Co.	Image pg. A56
	Mikulicy Terri	R. L. Polk Co.	Image pg. A56
	Adams William	R. L. Polk Co.	Image pg. A56
	Norton Hulbert	R. L. Polk Co.	Image pg. A56

FINDINGS

Year	Uses	Source	
1975	Scharies Alf	R. L. Polk Co.	Image pg. A56
1970	PARKVALE APARTMENTS	R. L. Polk Co.	Image pg. A62
	SPEER GARY L	R. L. Polk Co.	Image pg. A62
	VACANT	R. L. Polk Co.	Image pg. A62
	RAGLAND JULIA H	R. L. Polk Co.	Image pg. A62
	HODGSON ELIZ C MRS	R. L. Polk Co.	Image pg. A62
	SMITH RITA Y	R. L. Polk Co.	Image pg. A62
	HOPPER SARAH J MRS	R. L. Polk Co.	Image pg. A62
	WARNER PATRICIA	R. L. Polk Co.	Image pg. A62
	KORACH WM	R. L. Polk Co.	Image pg. A62
	FALGRE NEAL RUNYON FRED H	R. L. Polk Co.	Image pg. A62
	HICKS HAROLD	R. L. Polk Co.	Image pg. A62
	VACANT	R. L. Polk Co.	Image pg. A62
1965	PARKVALE APARTMENTS	R. L. Polk Co.	Image pg. A69
	HARRIS ELLA M MRS	R. L. Polk Co.	Image pg. A69
	VACANT	R. L. Polk Co.	Image pg. A69
	VACANT	R. L. Polk Co.	Image pg. A69
	VACANT	R. L. Polk Co.	Image pg. A69
	VACANT	R. L. Polk Co.	Image pg. A69
	HOPPER SARAH J MRS	R. L. Polk Co.	Image pg. A69
	VACANT	R. L. Polk Co.	Image pg. A69
	DIETZ CHERYL E	R. L. Polk Co.	Image pg. A69
	VACANT	R. L. Polk Co.	Image pg. A69
	MARTINEZ PAUL	R. L. Polk Co.	Image pg. A69
1961	2964 72 Parkvale Apartments	R. L. Polk Co.	Image pg. A77
	Adams Basil	R. L. Polk Co.	Image pg. A77
	Shoemaker Ada L	R. L. Polk Co.	Image pg. A77
	New conner David	R. L. Polk Co.	Image pg. A77
	Judy Minnie C	R. L. Polk Co.	Image pg. A77
	Van Scoy Vernon L	R. L. Polk Co.	Image pg. A77
	Law she Atlanta L Mrs	R. L. Polk Co.	Image pg. A77
	Mc Cool Mitchell	R. L. Polk Co.	Image pg. A77

FINDINGS

Year	Uses	Source	
1961	No Rieturn	R. L. Polk Co.	Image pg. A77
	Kelly Edw	R. L. Polk Co.	Image pg. A77
	Anderson Donald H	R. L. Polk Co.	Image pg. A77
	Kaspar Mary L Mrs	R. L. Polk Co.	Image pg. A77
	Lohrman Larry A	R. L. Polk Co.	Image pg. A77
	Hines E G Mrs	R. L. Polk Co.	Image pg. A77
	Harris Ella M Mrs	R. L. Polk Co.	Image pg. A77
	Schledew it Rose	R. L. Polk Co.	Image pg. A77
	Hopper Sarah J Mrs	R. L. Polk Co.	Image pg. A77
	Mc Gill lone K Mrs	R. L. Polk Co.	Image pg. A77
	Dietz Cheryl E	R. L. Polk Co.	Image pg. A77
	Frost Loretta J	R. L. Polk Co.	Image pg. A77
	Hemmingsen H Chas	R. L. Polk Co.	Image pg. A77
1951	2964 72 Parkvale Apts	R. L. Polk Co.	Image pg. A93
	Boellert Geo	R. L. Polk Co.	Image pg. A93
	Hansen Lucille M	R. L. Polk Co.	Image pg. A93
	Gillespie John T	R. L. Polk Co.	Image pg. A93
	Larson Paul	R. L. Polk Co.	Image pg. A93
	Hagemann Leona M	R. L. Polk Co.	Image pg. A93
	Youngw orth Leonard B	R. L. Polk Co.	Image pg. A93
	Norman Thos A jr	R. L. Polk Co.	Image pg. A93
	Basarich John J	R. L. Polk Co.	Image pg. A93
	Row les Wm E	R. L. Polk Co.	Image pg. A93
	Mathes Elvira I	R. L. Polk Co.	Image pg. A93
	a Wallace Guy G	R. L. Polk Co.	Image pg. A93
	No return	R. L. Polk Co.	Image pg. A93
	Eiler Carl	R. L. Polk Co.	Image pg. A93
	Casper Mary L Mrs	R. L. Polk Co.	Image pg. A93
	Sehermerhorn Lola R	R. L. Polk Co.	Image pg. A93
	Morgan Dorothy I Mrs	R. L. Polk Co.	Image pg. A93
	Pabian Frank J	R. L. Polk Co.	Image pg. A93
	Wolf Elaine D	R. L. Polk Co.	Image pg. A93

FINDINGS

Year	Uses	Source	
1951	No return	R. L. Polk Co.	Image pg. A93
	Vacant	R. L. Polk Co.	Image pg. A93
	Avery Louis A	R. L. Polk Co.	Image pg. A93
	Law she Amos	R. L. Polk Co.	Image pg. A93
	bsmt 24 Law she Amos H	R. L. Polk Co.	Image pg. A93
1946	Lovell Glenn C	R. L. Polk Co.	Image pg. A101
	Hender Evelyn Mrs	R. L. Polk Co.	Image pg. A101
	Hartmann Evalina A	R. L. Polk Co.	Image pg. A101
	Reuter Joy D	R. L. Polk Co.	Image pg. A101
	Wolf Elaine D	R. L. Polk Co.	Image pg. A101
	Lenon H W	R. L. Polk Co.	Image pg. A101
	Opperman Albert jr	R. L. Polk Co.	Image pg. A101
	Minarik Edw J	R. L. Polk Co.	Image pg. A101
	2964 72 Park Vale Apartments	R. L. Polk Co.	Image pg. A101
	Apartments:	R. L. Polk Co.	Image pg. A101
	A Archer John	R. L. Polk Co.	Image pg. A101
	Holaw ay Harold A	R. L. Polk Co.	Image pg. A101
	Robertson Wm W	R. L. Polk Co.	Image pg. A101
	Platener Frank A	R. L. Polk Co.	Image pg. A101
	Nash Geo E	R. L. Polk Co.	Image pg. A101
	Mc Clung Dorothy D	R. L. Polk Co.	Image pg. A101
	Ward Norma J	R. L. Polk Co.	Image pg. A101
	Nelson Gertrude C	R. L. Polk Co.	Image pg. A101
	Doak Gerda C Mrs	R. L. Polk Co.	Image pg. A101
	Pleskach Jas F	R. L. Polk Co.	Image pg. A101
	Franson Arley V	R. L. Polk Co.	Image pg. A101
	A Wallace Guy G	R. L. Polk Co.	Image pg. A101
	Babcock Mickey Mrs	R. L. Polk Co.	Image pg. A101
	Eason M Mary	R. L. Polk Co.	Image pg. A101
	Miller J L	R. L. Polk Co.	Image pg. A101
1941	2964 72 Parkvale Apts	R. L. Polk Co.	Image pg. A108
	Boellert Geo	R. L. Polk Co.	Image pg. A108

FINDINGS

Year	Uses	Source	
1941	Hansen Lucille M	R. L. Polk Co.	Image pg. A108
	Gillespie John T	R. L. Polk Co.	Image pg. A108
	Larson Paul	R. L. Polk Co.	Image pg. A108
	Hagemann Leona M	R. L. Polk Co.	Image pg. A108
	Youngworth Leonard B	R. L. Polk Co.	Image pg. A108
	Norman Thos A jr	R. L. Polk Co.	Image pg. A108
	Basarich John J	R. L. Polk Co.	Image pg. A108
	Rowles Wm E	R. L. Polk Co.	Image pg. A108
	Mathes Elvira I	R. L. Polk Co.	Image pg. A108
	Wallace Guy G	R. L. Polk Co.	Image pg. A108
	No return	R. L. Polk Co.	Image pg. A108
	Eiler Carl	R. L. Polk Co.	Image pg. A108
	Casper Mary L Mrs	R. L. Polk Co.	Image pg. A108
	Sehermerhorn Lola R	R. L. Polk Co.	Image pg. A108
	Morgan Dorothy I Mrs	R. L. Polk Co.	Image pg. A108
	Pabian Frank J	R. L. Polk Co.	Image pg. A108
	Wolf Elaine D	R. L. Polk Co.	Image pg. A108
	No return	R. L. Polk Co.	Image pg. A108
	Vacant	R. L. Polk Co.	Image pg. A108
	very Louis A	R. L. Polk Co.	Image pg. A108
	Lawshe Amos	R. L. Polk Co.	Image pg. A108
	bsmt 24 a Lawshe Amos H	R. L. Polk Co.	Image pg. A108
1936	Munn Grace Mrs	R. L. Polk Co.	Image pg. A115
	White Zoura E Mrs	R. L. Polk Co.	Image pg. A115
1926	H S Calvert	R. L. Polk Co.	Image pg. A128
1915	H H Cockrell	Omaha Directory Co.	Image pg. A135

2974 WOOLWORTH AVE

Year	Uses	Source	
2001	11 10 Not Verified	Equifax (Polk)	Image pg. A17
	Aps	Equifax (Polk)	Image pg. A17
1990	Vacant	R. L. Polk Co.	Image pg. A31
1985	2964 74 Parkvale Apartments	R. L. Polk Co.	Image pg. A39

FINDINGS

Year	Uses	Source	
1985	Hipsher Hiram E	R. L. Polk Co.	Image pg. A39
	Hirshers David L	R. L. Polk Co.	Image pg. A39
	Vacant	R. L. Polk Co.	Image pg. A39
	Parkvale Apts	R. L. Polk Co.	Image pg. A39
1956	2964 74 Parkvale Apartments	R. L. Polk Co.	Image pg. A86
	Matthes Elvira I	R. L. Polk Co.	Image pg. A86
	Shoemaker Ada L	R. L. Polk Co.	Image pg. A86
	Trussell Owen D	R. L. Polk Co.	Image pg. A86
	Mahoney Avenele	R. L. Polk Co.	Image pg. A86
	Van Scoy Vernon L	R. L. Polk Co.	Image pg. A86
	Lawshe Atlanta L Mrs	R. L. Polk Co.	Image pg. A86
	Mc Cool Mitchell	R. L. Polk Co.	Image pg. A86
	Smith Chas H	R. L. Polk Co.	Image pg. A86
	Legenza Richard F	R. L. Polk Co.	Image pg. A86
	Morgan Dorothy Mrs	R. L. Polk Co.	Image pg. A86
	Redding Lorraine	R. L. Polk Co.	Image pg. A86
	Platz Mildred	R. L. Polk Co.	Image pg. A86
	Kaspar Mary L Mrs	R. L. Polk Co.	Image pg. A86
	Matthiessen Eug C	R. L. Polk Co.	Image pg. A86
	Hopper Sarah	R. L. Polk Co.	Image pg. A86
	Wolf Elaine D	R. L. Polk Co.	Image pg. A86
	Sesto Hattie M Mrs	R. L. Polk Co.	Image pg. A86
	No Return	R. L. Polk Co.	Image pg. A86
	Eiler Carl	R. L. Polk Co.	Image pg. A86
	Vaught Jay R	R. L. Polk Co.	Image pg. A86
	Johnson Alf W	R. L. Polk Co.	Image pg. A86
	Street continued	R. L. Polk Co.	Image pg. A86
1951	Andersen Winnie G Mrs	R. L. Polk Co.	Image pg. A93
1941	Andersen Winnie G Mrs	R. L. Polk Co.	Image pg. A108

3012 WOOLWORTH AVE

Year	Uses	Source	
1995	Not Verified 2 Hses	R. L. Polk Co.	Image pg. A23

FINDINGS

3054 WOOLWORTH AVE

Year	***Uses***	***Source***
1999	OCCUPANT UNKNOWN	Cole Information Services

26160 WOOLWORTH AVE

Year	***Uses***	***Source***	
2007	Edmisten C	Polk City Directories	Image pg. A7

FINDINGS

ADJOINING PROPERTY: ADDRESSES NOT IDENTIFIED IN RESEARCH SOURCE

The following Adjoining Property addresses were researched for this report, and the addresses were not identified in research source.

Address Researched	Address Not Identified in Research Source
1 WOOLWORTH AVE	2017, 2014, 2009, 2007, 2004, 1999, 1995, 1994, 1990, 1985, 1980, 1975, 1970, 1965, 1961, 1956, 1951, 1946, 1941, 1936, 1931, 1926, 1915
1120 PARK AVE	2017, 2014, 2009, 2007, 2004, 2001, 1999, 1995, 1994, 1990, 1985, 1980, 1975, 1965, 1961, 1956, 1951, 1946, 1941, 1936, 1931, 1926, 1915
1121 PARK AVE	2017, 2014, 2009, 2007, 2004, 2001, 1999, 1995, 1994, 1990, 1985, 1980, 1975, 1965, 1961, 1956, 1951, 1946, 1941, 1936, 1931, 1926, 1915
1122 PARK AVE	2017, 2014, 2009, 2004, 1999, 1994, 1915
1122 PARK AVE	2007, 2001, 1995, 1990, 1985, 1980, 1975, 1970, 1965, 1961, 1956, 1951, 1946, 1941, 1936, 1931, 1926, 1915
1124 PARK AVE	2007, 2001, 1995, 1994, 1990, 1985, 1980, 1975, 1970, 1965, 1961, 1956, 1951, 1946, 1941, 1936, 1931, 1926, 1915
1124 PARK AVE	2017, 2014, 2009, 2004, 1999, 1994, 1936, 1931, 1926
1125 PARK AVE	2017, 2014, 2009, 2004, 1999, 1994, 1965, 1961, 1956, 1951, 1946, 1941, 1936, 1931, 1926, 1915
1125 PARK AVE	2017, 2007, 2001, 1999, 1995, 1994, 1990, 1985, 1980, 1975, 1970, 1965, 1961, 1956, 1951, 1946, 1941, 1936, 1931, 1926, 1915
1127 PARK AVE	2017, 2014, 2009, 2007, 2004, 2001, 1999, 1995, 1990, 1985, 1980, 1975, 1970, 1965, 1961, 1956, 1951, 1946, 1941, 1936, 1931, 1926, 1915
1127 PARK AVE	2017, 2014, 2009, 2004, 2001, 1999, 1994, 1915
1130 PARK AVE	2017, 2014, 2009, 2007, 2004, 1999, 1995, 1994, 1990, 1985, 1980, 1975, 1970, 1965, 1961, 1956, 1951, 1946, 1941, 1936, 1931, 1926, 1915
1133 PARK AVE	2017, 2014, 2009, 2004, 1999, 1994, 1961, 1956, 1951, 1946, 1941, 1936, 1931, 1926, 1915
1133 PARK AVE	2007, 2001, 1995, 1990, 1985, 1980, 1975, 1970, 1965, 1961, 1956, 1951, 1946, 1941, 1936, 1931, 1926, 1915
1134 30TH AVE S	2017, 2014, 2009, 2007, 2004, 2001, 1999, 1994, 1970
1134 PARK AVE	2017, 2009, 2007, 2004, 2001, 1999, 1995, 1994, 1990, 1985, 1980, 1975, 1970, 1965, 1961, 1956, 1951, 1946, 1941, 1936, 1931, 1926, 1915
1134 S 30TH AVE	2017, 2007, 2001, 1995, 1990, 1985, 1980, 1975, 1970, 1965, 1961, 1956, 1951, 1946, 1941, 1936, 1931, 1926, 1915
1134 S 30TH AVE	2017, 2014, 2009, 2004, 1999, 1995, 1994, 1990, 1985, 1980, 1975, 1965, 1961, 1956, 1951, 1946, 1941, 1936, 1931, 1926, 1915
1135 30TH AVE S	2017, 2014, 2009, 2007, 2004, 2001, 1999, 1994, 1970, 1965, 1961, 1956, 1951, 1946, 1941, 1936, 1931, 1926, 1915
1135 PARK AVE	2017, 2014, 2009, 2004, 1999, 1994
1135 PARK AVE	2007, 2001, 1995, 1994, 1990, 1985, 1980, 1975, 1970, 1965, 1961, 1956, 1951, 1946, 1941, 1936, 1931, 1926, 1915

FINDINGS

Address Researched	Address Not Identified in Research Source
1135 S 30TH AVE	2007, 2004, 2001, 1999, 1995, 1994, 1990, 1985, 1980, 1975, 1970, 1965, 1961, 1956, 1951, 1946, 1941, 1936, 1931, 1926, 1915
1135 S 30TH AVE	2017, 2014, 2009, 2004, 2001, 1999, 1995, 1994, 1990, 1985, 1980, 1975, 1970, 1965, 1961, 1956, 1951, 1946, 1941, 1936, 1931, 1926, 1915
1136 PARK AVE	2017, 2014, 2009, 2004, 1999, 1994
1136 PARK AVE	2007, 2001, 1995, 1990, 1985, 1980, 1975, 1970, 1965, 1961, 1956, 1951, 1946, 1941, 1936, 1931, 1926, 1915
1137 PARK AVE	2007, 2001, 1995, 1990, 1985, 1980, 1975, 1970, 1965, 1961, 1956, 1951, 1946, 1941, 1936, 1931, 1926, 1915
1137 PARK AVE	2017, 2014, 2009, 2004, 1999, 1994
1138 30TH AVE S	2017, 2014, 2009, 2007, 2004, 2001, 1999, 1995, 1994, 1990, 1970
1138 PARK AVE	2017, 2014, 2009, 2007, 2004, 2001, 1999, 1995, 1994, 1990, 1985, 1980, 1975, 1970, 1965, 1961, 1956, 1951, 1946, 1941, 1936, 1931, 1926
1138 PARK AVE	2017, 2014, 2009, 2007, 2001, 1999, 1995, 1994, 1990, 1985, 1980, 1975, 1970, 1965, 1961, 1956, 1951, 1946, 1941, 1936, 1931, 1926, 1915
1138 S 30TH AVE	2007, 2001, 1999, 1995, 1990, 1985, 1980, 1975, 1970, 1965, 1961, 1956, 1951, 1946, 1941, 1936, 1931, 1926, 1915
1138 S 30TH AVE	2017, 2014, 2009, 2004, 1999, 1995, 1994, 1990, 1985, 1980, 1975, 1965, 1961, 1956, 1951, 1946, 1941, 1936, 1931, 1926, 1915
1141 30TH AVE S	2017, 2014, 2009, 2007, 2004, 2001, 1999, 1994, 1970
1141 S 30TH AVE	2017, 2014, 2009, 2004, 1999, 1995, 1994, 1990, 1985, 1980, 1975, 1965, 1961, 1956, 1951, 1946, 1941, 1936, 1931, 1926, 1915
1141 S 30TH AVE	2007, 2001, 1995, 1990, 1985, 1980, 1975, 1970, 1965, 1961, 1956, 1951, 1946, 1941, 1936, 1931, 1926, 1915
1143 PARK AVE	2014, 2007, 2001, 1995, 1994, 1990, 1985, 1980, 1975, 1970, 1965, 1961, 1956, 1951, 1946, 1941, 1936, 1931, 1926, 1915
1143 PARK AVE	2017, 2014, 2009, 2004, 1999, 1994
1145 PARK AVE	2017, 2014, 2009, 2004, 1999, 1995, 1994
1145 PARK AVE	2007, 2001, 1995, 1994, 1990, 1985, 1980, 1975, 1970, 1965, 1961, 1956, 1951, 1946, 1941, 1936, 1931, 1926, 1915
1147 PARK AVE	2007, 2004, 2001, 1999, 1995, 1990, 1985, 1980, 1975, 1970, 1965, 1961, 1956, 1951, 1946, 1941, 1936, 1931, 1926, 1915
1147 PARK AVE	2017, 2014, 2009, 2004, 1999, 1994
1148 PARK AVE	2017, 2014, 2009, 2004, 1999, 1994
1148 PARK AVE	2007, 2001, 1995, 1994, 1990, 1985, 1980, 1975, 1970, 1965, 1961, 1956, 1951, 1946, 1941, 1936, 1931, 1926, 1915
1203 PARK AVE	2017, 2014, 2009, 2007, 2004, 1999, 1995, 1994, 1990, 1985, 1980, 1975, 1970, 1965, 1961, 1956, 1951, 1946, 1941, 1936, 1931, 1926, 1915
1222 29TH ST S	2017, 2014, 2009, 2007, 2004, 2001, 1999, 1995, 1994, 1990, 1985, 1980, 1975, 1970, 1965, 1956, 1951, 1946, 1941, 1936, 1931, 1926, 1915
1301 29TH S	2017, 2014, 2009, 2007, 2004, 2001, 1999, 1995, 1994, 1990, 1985, 1980, 1975, 1970, 1965, 1961, 1956, 1951, 1946, 1941, 1926

FINDINGS

Address Researched	Address Not Identified in Research Source
1301 29TH ST S	2017, 2014, 2009, 2007, 2004, 2001, 1999, 1995, 1994, 1990, 1985, 1980, 1975, 1970, 1965, 1951, 1946, 1941, 1936, 1931, 1915
1301 S 29TH ST	2017, 2014, 2009, 2007, 2004, 2001, 1999, 1995, 1994, 1990, 1985, 1980, 1975, 1970, 1965, 1961, 1956, 1936, 1931, 1926, 1915
1302 30TH AVE S	2017, 2014, 2009, 2007, 2004, 2001, 1999, 1994, 1970
1302 PARK AVE	2017, 2014, 2009, 2004, 1999, 1994, 1985
1302 PARK AVE	2017, 2007, 2001, 1999, 1995, 1990, 1985, 1980, 1975, 1970, 1965, 1961, 1956, 1951, 1946, 1941, 1936, 1931, 1926, 1915
1302 S 30TH AVE	2014, 2007, 2001, 1999, 1995, 1990, 1985, 1980, 1975, 1970, 1965, 1961, 1956, 1951, 1946, 1941, 1936, 1931, 1926, 1915
1302 S 30TH AVE	2017, 2014, 2009, 2004, 1999, 1995, 1994, 1990, 1985, 1980, 1975, 1965, 1961, 1956, 1951, 1946, 1941, 1936, 1931, 1926, 1915
1305 PARK AVE	2007, 2001, 1995, 1994, 1990, 1985, 1980, 1975, 1970, 1965, 1961, 1956, 1951, 1946, 1941, 1936, 1931, 1926, 1915
1305 PARK AVE	2017, 2014, 2009, 2004, 1999, 1994, 1965, 1961, 1956, 1951, 1946, 1941, 1936, 1931, 1926, 1915
1306 30TH AVE S	2017, 2014, 2009, 2007, 2004, 2001, 1999, 1994, 1970
1306 PARK AVE	2017, 2014, 2009, 2004, 1999, 1994
1306 PARK AVE	2009, 2007, 2004, 2001, 1995, 1990, 1985, 1980, 1975, 1970, 1965, 1961, 1956, 1951, 1946, 1941, 1936, 1931, 1926, 1915
1306 S 30TH AVE	2017, 2014, 2009, 2004, 1999, 1995, 1994, 1990, 1985, 1980, 1975, 1965, 1961, 1956, 1951, 1946, 1941, 1936, 1931, 1926, 1915
1306 S 30TH AVE	2007, 2001, 1995, 1994, 1990, 1985, 1980, 1975, 1970, 1965, 1961, 1956, 1951, 1946, 1941, 1936, 1931, 1926, 1915
1307 29TH S	2017, 2014, 2009, 2007, 2004, 2001, 1999, 1995, 1994, 1990, 1985, 1980, 1975, 1970, 1965, 1961, 1956, 1951, 1946, 1941, 1926
1307 29TH ST S	2017, 2014, 2009, 2007, 2004, 2001, 1999, 1995, 1994, 1990, 1985, 1980, 1975, 1970, 1965, 1951, 1946, 1941, 1936, 1931, 1915
1307 S 29TH ST	2017, 2014, 2009, 2007, 2004, 2001, 1999, 1995, 1994, 1990, 1985, 1980, 1975, 1970, 1965, 1961, 1956, 1936, 1931, 1926, 1915
1308 PARK AVE	2017, 2014, 2009, 2004, 1999, 1994, 1975, 1970, 1965
1308 PARK AVE	2014, 2007, 2001, 1995, 1994, 1990, 1985, 1980, 1975, 1970, 1965, 1961, 1956, 1951, 1946, 1941, 1936, 1931, 1926, 1915
1310 30TH AVE S	2017, 2014, 2009, 2007, 2004, 2001, 1999, 1994, 1970
1310 N 29TH ST	2014, 2009, 2007, 2004, 2001, 1999, 1995, 1994, 1990, 1985, 1980, 1975, 1970, 1965, 1961, 1956, 1951, 1946, 1941, 1936, 1931, 1926, 1915
1310 N 29TH ST	2014, 2009, 2007, 2004, 2001, 1999, 1995, 1994, 1990, 1985, 1980, 1975, 1970, 1965, 1961, 1956, 1951, 1946, 1941, 1936, 1931, 1926, 1915
1310 N 29TH ST	2017, 2007, 2004, 2001, 1999, 1995, 1994, 1990, 1985, 1980, 1975, 1970, 1965, 1961, 1956, 1951, 1946, 1941, 1936, 1931, 1926, 1915
1310 N 29TH ST	2017, 2014, 2009, 2007, 2001, 1999, 1995, 1994, 1990, 1985, 1980, 1975, 1970, 1965, 1961, 1956, 1951, 1946, 1941, 1936, 1931, 1926, 1915

FINDINGS

Address Researched	Address Not Identified in Research Source
1310 N 29TH ST	2017, 2014, 2009, 2007, 2001, 1999, 1995, 1994, 1990, 1985, 1980, 1975, 1970, 1965, 1961, 1956, 1951, 1946, 1941, 1936, 1931, 1926, 1915
1310 N 29TH ST	2017, 2014, 2009, 2007, 2004, 2001, 1995, 1990, 1985, 1980, 1975, 1970, 1965, 1961, 1956, 1951, 1946, 1941, 1936, 1931, 1926, 1915
1310 PARK AVE	2007, 2004, 2001, 1995, 1990, 1985, 1980, 1975, 1970, 1965, 1961, 1956, 1951, 1946, 1941, 1936, 1931, 1926, 1915
1310 PARK AVE	2017, 2014, 2009, 2004, 1999, 1994, 1975
1310 S 30TH AVE	2007, 2001, 1999, 1995, 1994, 1990, 1985, 1980, 1975, 1970, 1965, 1961, 1956, 1951, 1946, 1941, 1936, 1931, 1926, 1915
1310 S 30TH AVE	2017, 2014, 2009, 2004, 2001, 1999, 1995, 1994, 1990, 1985, 1980, 1975, 1965, 1961, 1956, 1951, 1946, 1941, 1936, 1931, 1926, 1915
1311 29TH S	2017, 2014, 2009, 2007, 2004, 2001, 1999, 1995, 1994, 1990, 1985, 1980, 1975, 1970, 1965, 1961, 1956, 1951, 1946, 1941, 1926
1311 29TH ST S	2017, 2014, 2009, 2007, 2004, 2001, 1999, 1995, 1994, 1990, 1985, 1980, 1975, 1970, 1965, 1951, 1946, 1941, 1936, 1931, 1915
1311 30TH AVE S	2017, 2014, 2009, 2007, 2004, 2001, 1999, 1994, 1970
1311 S 29TH ST	2017, 2014, 2009, 2007, 2004, 2001, 1999, 1995, 1994, 1990, 1985, 1980, 1975, 1970, 1965, 1961, 1956, 1936, 1931, 1926, 1915
1311 S 30TH AVE	2017, 2014, 2009, 2007, 2004, 1999, 1995, 1994, 1990, 1985, 1980, 1975, 1965, 1961, 1956, 1951, 1946, 1941, 1936, 1931, 1926, 1915
1311 S 30TH AVE	2014, 2009, 2007, 2004, 2001, 1999, 1995, 1994, 1990, 1985, 1980, 1975, 1970, 1965, 1961, 1956, 1951, 1946, 1941, 1936, 1931, 1926, 1915
1312 PARK AVE	2007, 2001, 1995, 1990, 1985, 1980, 1975, 1970, 1965, 1961, 1956, 1951, 1946, 1941, 1936, 1931, 1926, 1915
1312 PARK AVE	2017, 2014, 2009, 2004, 1999, 1994
1313 30TH AVE S	2017, 2014, 2009, 2007, 2004, 2001, 1999, 1995, 1994, 1990, 1985, 1980, 1975, 1970, 1965, 1961, 1956, 1951, 1946, 1941, 1936, 1931, 1926
1314 29TH S	2017, 2014, 2009, 2007, 2004, 2001, 1999, 1995, 1994, 1990, 1985, 1980, 1975, 1970, 1965, 1961, 1956, 1951, 1946, 1941, 1936, 1931, 1926
1314 30TH AVE S	2017, 2014, 2009, 2007, 2004, 2001, 1999, 1994, 1970
1314 PARK AVE	2017, 2014, 2009, 2004, 1999, 1994
1314 PARK AVE	2007, 2001, 1995, 1994, 1990, 1985, 1980, 1975, 1970, 1965, 1961, 1956, 1951, 1946, 1941, 1936, 1931, 1926, 1915
1314 S 30TH AVE	2007, 2001, 1999, 1995, 1990, 1985, 1980, 1975, 1970, 1965, 1961, 1956, 1951, 1946, 1941, 1936, 1931, 1926, 1915
1314 S 30TH AVE	2017, 2014, 2009, 2004, 1999, 1995, 1994, 1990, 1985, 1980, 1975, 1965, 1961, 1956, 1951, 1946, 1941, 1936, 1931, 1926, 1915
1315 29TH S	2017, 2014, 2009, 2007, 2004, 2001, 1999, 1995, 1994, 1990, 1985, 1980, 1975, 1970, 1965, 1961, 1956, 1951, 1946, 1941, 1926
1315 29TH ST S	2017, 2014, 2009, 2007, 2004, 2001, 1999, 1995, 1994, 1990, 1985, 1980, 1975, 1970, 1965, 1951, 1946, 1941, 1936, 1931, 1915
1315 30TH AVE S	2017, 2014, 2009, 2007, 2004, 2001, 1999, 1994, 1970, 1915

FINDINGS

Address Researched	Address Not Identified in Research Source
1315 PARK AVE	2017, 2014, 2009, 2007, 2004, 2001, 1999, 1995, 1994, 1990, 1985, 1980, 1975, 1970, 1965, 1961, 1956, 1951, 1946, 1941, 1936, 1931, 1926
1315 S 29TH ST	2017, 2014, 2009, 2007, 2004, 2001, 1999, 1995, 1994, 1990, 1985, 1980, 1975, 1970, 1965, 1961, 1956, 1936, 1931, 1926, 1915
1315 S 30TH AVE	2017, 2014, 2009, 2004, 1999, 1995, 1994, 1990, 1985, 1980, 1975, 1965, 1961, 1956, 1951, 1946, 1941, 1936, 1931, 1926, 1915
1315 S 30TH AVE	2017, 2014, 2007, 2001, 1999, 1995, 1994, 1990, 1985, 1980, 1975, 1970, 1965, 1961, 1956, 1951, 1946, 1941, 1936, 1931, 1926, 1915
1316 PARK AVE	2017, 2007, 2001, 1995, 1994, 1990, 1985, 1980, 1975, 1970, 1965, 1961, 1956, 1951, 1946, 1941, 1936, 1931, 1926, 1915
1316 PARK AVE	2017, 2014, 2009, 2004, 1999, 1994
1317 29TH S	2017, 2014, 2009, 2007, 2004, 2001, 1999, 1995, 1994, 1990, 1985, 1980, 1975, 1970, 1965, 1961, 1956, 1951, 1946, 1941, 1926, 1915
1317 29TH ST S	2017, 2014, 2009, 2007, 2004, 2001, 1999, 1995, 1994, 1990, 1985, 1980, 1975, 1970, 1965, 1951, 1946, 1941, 1936, 1931, 1915
1317 PARK AVE	2017, 2014, 2009, 2004, 1999, 1994
1317 PARK AVE	2007, 2001, 1995, 1990, 1985, 1980, 1975, 1970, 1965, 1961, 1956, 1951, 1946, 1941, 1936, 1931, 1926, 1915
1317 S 29TH ST	2017, 2014, 2009, 2007, 2004, 2001, 1999, 1995, 1994, 1990, 1985, 1980, 1975, 1970, 1965, 1961, 1956, 1936, 1931, 1926, 1915
1318 29TH S	2017, 2014, 2009, 2007, 2004, 2001, 1999, 1995, 1994, 1990, 1985, 1980, 1975, 1970, 1965, 1961, 1956, 1951, 1946, 1941, 1936, 1931, 1926
1318 30TH AVE S	2017, 2014, 2009, 2007, 2004, 2001, 1999, 1995, 1994, 1980, 1970
1318 S 30TH AVE	2017, 2014, 2009, 2004, 1999, 1995, 1994, 1990, 1985, 1980, 1975, 1965, 1961, 1956, 1951, 1946, 1941, 1936, 1931, 1926, 1915
1318 S 30TH AVE	2007, 2001, 1995, 1994, 1990, 1985, 1980, 1975, 1970, 1965, 1961, 1956, 1951, 1946, 1941, 1936, 1931, 1926, 1915
1319 29TH S	2017, 2014, 2009, 2007, 2004, 2001, 1999, 1995, 1994, 1990, 1985, 1980, 1975, 1970, 1965, 1961, 1956, 1951, 1946, 1941, 1926
1319 29TH ST S	2017, 2014, 2009, 2007, 2004, 2001, 1999, 1995, 1994, 1990, 1985, 1980, 1975, 1970, 1965, 1951, 1946, 1941, 1936, 1931, 1915
1319 S 29TH ST	2017, 2014, 2009, 2007, 2004, 2001, 1999, 1995, 1994, 1990, 1985, 1980, 1975, 1970, 1965, 1961, 1956, 1936, 1931, 1926, 1915
1320 29TH ST S	2017, 2014, 2009, 2007, 2004, 2001, 1999, 1994, 1970, 1951, 1946, 1941, 1936, 1931, 1926, 1915
1320 PARK AVE	2017, 2014, 2009, 2007, 2004, 2001, 1999, 1995, 1994, 1990, 1985, 1980, 1975, 1970, 1965, 1961
1320 S 29TH ST	2017, 2014, 2009, 2004, 1999, 1995, 1994, 1990, 1985, 1980, 1975, 1970, 1965, 1961, 1956, 1951, 1946, 1941, 1936, 1931, 1926, 1915
1320 S 29TH ST	2007, 2001, 1995, 1990, 1985, 1980, 1975, 1970, 1965, 1961, 1956, 1951, 1946, 1941, 1936, 1931, 1926, 1915
1321 29TH S	2017, 2014, 2009, 2007, 2004, 2001, 1999, 1995, 1994, 1990, 1985, 1980, 1975, 1970, 1965, 1961, 1956, 1951, 1946, 1941, 1926

FINDINGS

Address Researched	Address Not Identified in Research Source
1321 29TH ST S	2017, 2014, 2009, 2007, 2004, 2001, 1999, 1995, 1994, 1990, 1985, 1980, 1975, 1970, 1965, 1951, 1946, 1941, 1936, 1931, 1915
1321 PARK AVE	2017, 2014, 2009, 2007, 2004, 2001, 1999, 1994, 1936, 1931, 1926, 1915
1321 S 29TH ST	2017, 2014, 2009, 2007, 2004, 2001, 1999, 1995, 1994, 1990, 1985, 1980, 1975, 1970, 1965, 1961, 1956, 1936, 1931, 1926, 1915
1322 29TH S	2017, 2014, 2009, 2007, 2004, 2001, 1999, 1995, 1994, 1990, 1985, 1980, 1975, 1970, 1965, 1961, 1956, 1951, 1946, 1941, 1936, 1931, 1926
1322 PARK AVE	2017, 2014, 2009, 2004, 1999, 1994
1322 PARK AVE	2017, 2007, 2001, 1999, 1995, 1994, 1990, 1985, 1980, 1975, 1970, 1965, 1961, 1956, 1951, 1946, 1941, 1936, 1931, 1926, 1915
1323 30TH AVE S	2017, 2014, 2009, 2007, 2004, 2001, 1999, 1995, 1994, 1970, 1951, 1946, 1941, 1936, 1931, 1926, 1915
1323 PARK AVE	2017, 2014, 2009, 2007, 2004, 2001, 1999, 1995, 1994, 1936, 1931, 1926, 1915
1323 S 30TH AVE	2017, 2014, 2009, 2007, 2004, 2001, 1999, 1995, 1994, 1990, 1985, 1980, 1975, 1965, 1961, 1956, 1951, 1946, 1941, 1936, 1931, 1926, 1915
1324 30TH AVE S	2017, 2014, 2009, 2007, 2004, 2001, 1999, 1995, 1994, 1970
1324 S 30TH AVE	2017, 2014, 2009, 2004, 1999, 1995, 1994, 1990, 1985, 1980, 1975, 1965, 1961, 1956, 1951, 1946, 1941, 1936, 1931, 1926, 1915
1324 S 30TH AVE	2017, 2014, 2007, 2001, 1995, 1990, 1985, 1980, 1975, 1970, 1965, 1961, 1956, 1951, 1946, 1941, 1936, 1931, 1926, 1915
1325 30TH AVE S	2017, 2014, 2009, 2007, 2004, 2001, 1999, 1994, 1970
1325 PARK AVE	2017, 2014, 2009, 2004, 1999, 1994, 1931, 1915
1325 PARK AVE	2007, 2001, 1995, 1990, 1985, 1980, 1975, 1970, 1965, 1961, 1956, 1951, 1946, 1941, 1936, 1931, 1926, 1915
1325 S 30TH AVE	2007, 2001, 1995, 1990, 1985, 1980, 1975, 1970, 1965, 1961, 1956, 1951, 1946, 1941, 1936, 1931, 1926, 1915
1325 S 30TH AVE	2017, 2014, 2009, 2004, 1999, 1995, 1994, 1990, 1985, 1980, 1975, 1965, 1961, 1956, 1951, 1946, 1941, 1936, 1931, 1926, 1915
1326 30TH AVE S	2017, 2014, 2009, 2007, 2004, 2001, 1999, 1994, 1985, 1980, 1970
1326 S 30TH AVE	2017, 2014, 2009, 2004, 1999, 1995, 1994, 1990, 1985, 1980, 1975, 1965, 1961, 1956, 1951, 1946, 1941, 1936, 1931, 1926, 1915
1326 S 30TH AVE	2007, 2001, 1999, 1995, 1994, 1990, 1985, 1980, 1975, 1970, 1965, 1961, 1956, 1951, 1946, 1941, 1936, 1931, 1926, 1915
1327 PARK AVE	2017, 2014, 2007, 2004, 2001, 1999, 1995, 1994, 1990, 1985, 1980, 1975, 1970, 1965, 1961, 1956, 1951, 1946, 1941, 1936, 1931, 1926, 1915
1327 PARK AVE	2017, 2014, 2009, 2007, 2004, 2001, 1999, 1995, 1994, 1990, 1985, 1980, 1975, 1970, 1965, 1961, 1956, 1951, 1941, 1926
1328 29TH S	2017, 2014, 2009, 2007, 2004, 2001, 1999, 1995, 1994, 1990, 1985, 1980, 1975, 1970, 1965, 1961, 1956, 1951, 1946, 1941, 1936, 1931, 1926
1328 PARK AVE	2017, 2014, 2009, 2007, 2004, 1999, 1994
1328 PARK AVE	2007, 2001, 1995, 1990, 1985, 1980, 1975, 1970, 1965, 1961, 1956, 1951, 1946, 1941, 1936, 1931, 1926, 1915

FINDINGS

Address Researched	Address Not Identified in Research Source
1329 29TH S	2017, 2014, 2009, 2007, 2004, 2001, 1999, 1995, 1994, 1990, 1985, 1980, 1975, 1970, 1965, 1961, 1956, 1951, 1946, 1941, 1926
1329 29TH ST S	2017, 2014, 2009, 2007, 2004, 2001, 1999, 1995, 1994, 1990, 1985, 1980, 1975, 1970, 1965, 1951, 1946, 1941, 1936, 1931, 1915
1329 30TH AVE S	2017, 2014, 2009, 2007, 2004, 2001, 1999, 1994, 1970, 1915
1329 S 29TH ST	2017, 2014, 2009, 2007, 2004, 2001, 1999, 1995, 1994, 1990, 1985, 1980, 1975, 1970, 1965, 1961, 1956, 1936, 1931, 1926, 1915
1329 S 30TH AVE	2017, 2014, 2009, 2004, 1999, 1995, 1994, 1990, 1985, 1980, 1975, 1965, 1961, 1956, 1951, 1946, 1941, 1936, 1931, 1926, 1915
1329 S 30TH AVE	2007, 2001, 1995, 1990, 1985, 1980, 1975, 1970, 1965, 1961, 1956, 1951, 1946, 1941, 1936, 1931, 1926, 1915
1330 30TH AVE S	2017, 2014, 2009, 2007, 2004, 2001, 1999, 1994, 1970
1330 PARK AVE	2017, 2014, 2009, 2007, 2004, 2001, 1999, 1995, 1994, 1990, 1985, 1980, 1965, 1915
1330 S 30TH AVE	2017, 2014, 2009, 2004, 1999, 1995, 1994, 1990, 1985, 1980, 1975, 1965, 1961, 1956, 1951, 1946, 1941, 1936, 1931, 1926, 1915
1330 S 30TH AVE	2017, 2014, 2007, 2001, 1995, 1990, 1985, 1980, 1975, 1970, 1965, 1961, 1956, 1951, 1946, 1941, 1936, 1931, 1926, 1915
1331 PARK AVE	2017, 2014, 2009, 2007, 2001, 1995, 1990, 1985, 1980, 1975, 1970, 1965, 1961, 1956, 1951, 1946, 1941, 1936, 1931, 1926, 1915
1331 PARK AVE	2017, 2014, 2009, 2004, 1999, 1994
1332 29TH S	2017, 2014, 2009, 2007, 2004, 2001, 1999, 1995, 1994, 1990, 1985, 1980, 1975, 1970, 1965, 1961, 1956, 1951, 1946, 1941, 1936, 1931, 1926
1332 30TH AVE S	2017, 2014, 2009, 2007, 2004, 2001, 1999, 1994, 1970, 1965, 1961, 1956, 1951, 1946, 1941, 1936, 1931, 1926, 1915
1332 PARK AVE	2017, 2014, 2009, 2007, 2004, 2001, 1999, 1995, 1994, 1990, 1985, 1980, 1975, 1970, 1965, 1961, 1956, 1951, 1946, 1941, 1936, 1931, 1926
1332 S 30TH AVE	2017, 2014, 2009, 2004, 1999, 1995, 1994, 1990, 1985, 1980, 1975, 1965, 1961, 1956, 1951, 1946, 1941, 1936, 1931, 1926, 1915
1332 S 30TH AVE	2007, 2001, 1995, 1994, 1990, 1985, 1980, 1975, 1970, 1965, 1961, 1956, 1951, 1946, 1941, 1936, 1931, 1926, 1915
1333 29TH S	2017, 2014, 2009, 2007, 2004, 2001, 1999, 1995, 1994, 1990, 1985, 1980, 1975, 1970, 1965, 1961, 1956, 1951, 1946, 1941, 1926
1333 29TH ST S	2017, 2014, 2009, 2007, 2004, 2001, 1999, 1995, 1994, 1990, 1985, 1980, 1975, 1970, 1965, 1951, 1946, 1941, 1936, 1931, 1915
1333 PARK AVE	2017, 2014, 2009, 2007, 2004, 2001, 1999, 1995, 1994, 1990, 1985, 1980, 1975, 1970, 1965, 1961, 1956, 1951, 1946, 1941, 1936, 1915
1333 S 29TH ST	2017, 2014, 2009, 2007, 2004, 2001, 1999, 1995, 1994, 1990, 1985, 1980, 1975, 1970, 1965, 1961, 1956, 1936, 1931, 1926, 1915
1334 30TH AVE S	2017, 2014, 2009, 2007, 2004, 2001, 1999, 1994, 1970
1334 PARK AVE	2017, 2014, 2009, 2007, 2004, 2001, 1999, 1994
1334 PARK AVE	2017, 2009, 2007, 2004, 2001, 1999, 1995, 1994, 1990, 1985, 1980, 1975, 1970, 1965, 1961, 1956, 1951, 1946, 1941, 1936, 1931, 1926, 1915

FINDINGS

Address Researched	Address Not Identified in Research Source
1334 S 30TH AVE	2017, 2014, 2007, 2001, 1995, 1994, 1990, 1985, 1980, 1975, 1970, 1965, 1961, 1956, 1951, 1946, 1941, 1936, 1931, 1926, 1915
1334 S 30TH AVE	2017, 2014, 2009, 2004, 1999, 1995, 1994, 1990, 1985, 1980, 1975, 1970, 1965, 1961, 1956, 1951, 1946, 1941, 1936, 1931, 1926, 1915
1335 29TH S	2017, 2014, 2009, 2007, 2004, 2001, 1999, 1995, 1994, 1990, 1985, 1980, 1975, 1970, 1965, 1961, 1956, 1951, 1946, 1941, 1926
1335 29TH ST S	2017, 2014, 2009, 2007, 2004, 2001, 1999, 1995, 1994, 1990, 1985, 1980, 1975, 1970, 1965, 1961, 1956, 1951, 1946, 1941, 1936, 1931, 1915
1335 30TH AVE S	2017, 2014, 2009, 2007, 2004, 2001, 1999, 1995, 1994, 1970, 1915
1335 PARK AVE	2017, 2014, 2009, 2007, 2004, 2001, 1999, 1995, 1994, 1990, 1985, 1980, 1975, 1970, 1965, 1961, 1956, 1951, 1946, 1941, 1931
1335 S 30TH AVE	2017, 2014, 2009, 2004, 1999, 1995, 1994, 1990, 1985, 1980, 1975, 1965, 1961, 1956, 1951, 1946, 1941, 1936, 1931, 1926, 1915
1335 S 30TH AVE	2007, 2001, 1999, 1995, 1994, 1990, 1985, 1980, 1975, 1970, 1965, 1961, 1956, 1951, 1946, 1941, 1936, 1931, 1926, 1915
1336 30TH AVE S	2017, 2014, 2009, 2007, 2004, 2001, 1999, 1994, 1970
1336 PARK AVE	2017, 2014, 2009, 2004, 1999, 1995, 1994, 1990, 1985, 1980, 1975, 1970, 1965, 1961, 1946, 1936, 1931, 1926, 1915
1336 PARK AVE	2014, 2007, 2001, 1995, 1990, 1985, 1980, 1975, 1970, 1965, 1961, 1956, 1951, 1946, 1941, 1936, 1931, 1926, 1915
1336 S 30TH AVE	2007, 2001, 1995, 1990, 1985, 1980, 1975, 1970, 1965, 1961, 1956, 1951, 1946, 1941, 1936, 1931, 1926, 1915
1336 S 30TH AVE	2017, 2014, 2009, 2004, 1999, 1995, 1994, 1990, 1985, 1980, 1975, 1965, 1961, 1956, 1951, 1946, 1941, 1936, 1931, 1926, 1915
1337 30TH AVE S	2017, 2014, 2009, 2007, 2004, 2001, 1999, 1994, 1970
1337 PARK AVE	2017, 2014, 2009, 2007, 2004, 2001, 1999, 1995, 1994, 1990, 1985, 1980, 1975, 1970, 1965, 1961, 1956, 1951, 1946, 1941
1337 S 30TH AVE	2017, 2014, 2009, 2004, 1999, 1995, 1994, 1990, 1985, 1980, 1975, 1965, 1961, 1956, 1951, 1946, 1941, 1936, 1931, 1926, 1915
1337 S 30TH AVE	2007, 2001, 1995, 1990, 1985, 1980, 1975, 1970, 1965, 1961, 1956, 1951, 1946, 1941, 1936, 1931, 1926, 1915
1338 29TH S	2017, 2014, 2009, 2007, 2004, 2001, 1999, 1995, 1994, 1990, 1985, 1980, 1975, 1970, 1965, 1961, 1956, 1951, 1946, 1941, 1926
1338 29TH ST S	2017, 2014, 2009, 2007, 2004, 2001, 1999, 1995, 1994, 1990, 1985, 1980, 1975, 1970, 1965, 1961, 1956, 1951, 1946, 1941, 1936, 1931, 1915
1338 PARK AVE	2017, 2014, 2009, 2007, 2004, 2001, 1999, 1994
1338 S 29TH ST	2017, 2014, 2009, 2007, 2004, 2001, 1999, 1995, 1994, 1990, 1985, 1980, 1975, 1970, 1965, 1961, 1956, 1936, 1931, 1926, 1915
1339 30TH AVE S	2017, 2014, 2009, 2007, 2004, 2001, 1999, 1995, 1994, 1990, 1985, 1975, 1970, 1961, 1956, 1946, 1936, 1931, 1926, 1915
1339 PARK AVE	2017, 2014, 2009, 2007, 2004, 2001, 1999, 1995, 1994, 1990, 1985, 1980, 1975, 1970, 1965, 1961, 1956, 1951, 1941
1340 30TH AVE S	2017, 2014, 2009, 2007, 2004, 2001, 1999, 1994, 1990, 1985, 1970

FINDINGS

Address Researched	Address Not Identified in Research Source
1340 PARK AVE	2017, 2014, 2009, 2007, 2004, 2001, 1999, 1995, 1994, 1990, 1985, 1915
1340 S 30TH AVE	2017, 2014, 2009, 2004, 1999, 1995, 1994, 1990, 1985, 1980, 1975, 1965, 1961, 1956, 1951, 1946, 1941, 1936, 1931, 1926, 1915
1340 S 30TH AVE	2007, 2001, 1999, 1995, 1994, 1990, 1985, 1980, 1975, 1970, 1965, 1961, 1956, 1951, 1946, 1941, 1936, 1931, 1926, 1915
1342 PARK AVE	2017, 2014, 2009, 2007, 2004, 2001, 1999, 1994, 1915
1344 PARK AVE	2017, 2014, 2009, 2004, 1999, 1994, 1915
1344 PARK AVE	2014, 2007, 2004, 2001, 1995, 1990, 1985, 1980, 1975, 1970, 1965, 1961, 1956, 1951, 1946, 1941, 1936, 1931, 1926, 1915
1349 PARK AVE	2007, 2001, 1995, 1990, 1985, 1980, 1975, 1970, 1965, 1961, 1956, 1951, 1946, 1941, 1936, 1931, 1926, 1915
1349 PARK AVE	2017, 2014, 2009, 2004, 1999, 1994, 1931, 1926, 1915
1349 S 30	2017, 2014, 2009, 2007, 2004, 1999, 1995, 1994, 1990, 1985, 1980, 1975, 1970, 1965, 1961, 1956, 1951, 1946, 1941, 1936, 1931, 1926, 1915
1351 S 30	2017, 2014, 2009, 2007, 2004, 1999, 1995, 1994, 1990, 1985, 1980, 1975, 1970, 1965, 1961, 1956, 1951, 1946, 1941, 1936, 1931, 1926, 1915
1366 29TH ST S	2017, 2014, 2009, 2007, 2004, 2001, 1999, 1995, 1994, 1990, 1985, 1980, 1975, 1970, 1965, 1961, 1951, 1946, 1941, 1936, 1931, 1926, 1915
1411 S 29	2017, 2014, 2009, 2007, 2004, 1999, 1995, 1994, 1990, 1985, 1980, 1975, 1970, 1965, 1961, 1956, 1951, 1946, 1941, 1936, 1931, 1926, 1915
1501 29TH S	2017, 2014, 2009, 2007, 2004, 2001, 1999, 1995, 1994, 1990, 1985, 1980, 1975, 1970, 1965, 1961, 1956, 1951, 1946, 1941, 1926
1501 29TH ST S	2017, 2014, 2009, 2007, 2004, 2001, 1999, 1995, 1994, 1990, 1985, 1980, 1975, 1970, 1965, 1961, 1951, 1946, 1941, 1936, 1931, 1915
1501 PARK AVE	2017, 2014, 2009, 2004, 1999, 1994, 1965
1501 PARK AVE	2007, 2001, 1995, 1990, 1985, 1980, 1975, 1970, 1965, 1961, 1956, 1951, 1946, 1941, 1936, 1931, 1926, 1915
1501 S 29TH ST	2017, 2014, 2009, 2007, 2004, 2001, 1999, 1995, 1994, 1990, 1985, 1980, 1975, 1970, 1965, 1961, 1956, 1936, 1931, 1926, 1915
1502 29TH S	2017, 2014, 2009, 2007, 2004, 2001, 1999, 1995, 1994, 1990, 1985, 1980, 1975, 1970, 1965, 1961, 1956, 1951, 1946, 1941, 1926
1502 29TH ST S	2017, 2014, 2009, 2007, 2004, 2001, 1999, 1994, 1970, 1951, 1946, 1941, 1936, 1931, 1926, 1915
1502 S 29TH ST	2017, 2014, 2009, 2004, 1999, 1995, 1994, 1990, 1985, 1980, 1975, 1965, 1961, 1956, 1936, 1931, 1926, 1915
1502 S 29TH ST	2007, 2001, 1999, 1995, 1994, 1990, 1985, 1980, 1975, 1970, 1965, 1961, 1956, 1951, 1946, 1941, 1936, 1931, 1926, 1915
1503 PARK AVE	2017, 2014, 2009, 2007, 2004, 2001, 1999, 1995, 1994, 1990, 1985, 1980, 1975, 1970, 1965
1504 29TH S	2017, 2014, 2009, 2007, 2004, 2001, 1999, 1995, 1994, 1990, 1985, 1980, 1975, 1970, 1965, 1961, 1956, 1951, 1946, 1941, 1926
1504 29TH ST S	2017, 2014, 2009, 2007, 2004, 2001, 1999, 1994, 1980, 1970, 1951, 1946, 1941, 1936, 1931, 1915

FINDINGS

Address Researched	Address Not Identified in Research Source
1504 S 29TH ST	2017, 2014, 2009, 2004, 1999, 1995, 1994, 1990, 1985, 1980, 1975, 1965, 1961, 1956, 1936, 1931, 1926, 1915
1504 S 29TH ST	2017, 2009, 2007, 2001, 1995, 1994, 1990, 1985, 1980, 1975, 1970, 1965, 1961, 1956, 1951, 1946, 1941, 1936, 1931, 1926, 1915
1505 29TH S	2017, 2014, 2009, 2007, 2004, 2001, 1999, 1995, 1994, 1990, 1985, 1980, 1975, 1970, 1965, 1961, 1956, 1951, 1946, 1941, 1926
1505 29TH ST S	2017, 2014, 2009, 2007, 2004, 2001, 1999, 1995, 1994, 1990, 1985, 1980, 1975, 1970, 1965, 1961, 1951, 1946, 1941, 1936, 1931, 1915
1505 PARK AVE	2017, 2014, 2009, 2007, 2004, 2001, 1999, 1995, 1994, 1990, 1985, 1980, 1975, 1970, 1965
1505 S 29TH ST	2017, 2014, 2009, 2007, 2004, 2001, 1999, 1995, 1994, 1990, 1985, 1980, 1975, 1970, 1965, 1961, 1956, 1936, 1931, 1926, 1915
1506 29TH S	2017, 2014, 2009, 2007, 2004, 2001, 1999, 1995, 1994, 1990, 1985, 1980, 1975, 1970, 1965, 1961, 1956, 1951, 1946, 1941, 1926
1506 29TH ST S	2017, 2014, 2009, 2007, 2004, 2001, 1999, 1994, 1970, 1951, 1946, 1941, 1936, 1931, 1915
1506 S 29TH ST	2017, 2014, 2009, 2004, 1999, 1995, 1994, 1990, 1985, 1980, 1975, 1970, 1965, 1961, 1956, 1936, 1931, 1926, 1915
1506 S 29TH ST	2017, 2014, 2007, 2001, 1995, 1994, 1990, 1985, 1980, 1975, 1970, 1965, 1961, 1956, 1951, 1946, 1941, 1936, 1931, 1926, 1915
1507 29TH ST S	2017, 2014, 2009, 2007, 2004, 2001, 1999, 1995, 1994, 1990, 1985, 1975, 1970, 1965, 1961, 1956, 1951, 1946, 1941, 1936, 1931, 1926, 1915
1507 PARK AVE	2017, 2014, 2009, 2007, 2004, 2001, 1999, 1995, 1994, 1990, 1985, 1980, 1975, 1970, 1965
1509 29TH S	2017, 2014, 2009, 2007, 2004, 2001, 1999, 1995, 1994, 1990, 1985, 1980, 1975, 1970, 1965, 1961, 1956, 1951, 1946, 1941, 1926
1509 29TH ST S	2017, 2014, 2009, 2007, 2004, 2001, 1999, 1995, 1994, 1990, 1985, 1980, 1975, 1970, 1965, 1961, 1951, 1946, 1941, 1936, 1931, 1915
1509 PARK AVE	2017, 2014, 2009, 2007, 2004, 2001, 1999, 1995, 1994, 1990, 1985, 1980, 1975, 1970, 1965
1509 S 29TH ST	2017, 2014, 2009, 2007, 2004, 2001, 1999, 1995, 1994, 1990, 1985, 1980, 1975, 1970, 1965, 1961, 1956, 1936, 1931, 1926, 1915
1510 29TH S	2017, 2014, 2009, 2007, 2004, 2001, 1999, 1995, 1994, 1990, 1985, 1980, 1975, 1970, 1965, 1961, 1956, 1951, 1946, 1941, 1926
1510 29TH ST S	2017, 2014, 2009, 2007, 2004, 2001, 1999, 1995, 1994, 1990, 1985, 1980, 1970, 1951, 1946, 1941, 1936, 1931, 1915
1510 S 29TH ST	2017, 2014, 2009, 2007, 2004, 2001, 1999, 1995, 1994, 1990, 1985, 1980, 1975, 1965, 1961, 1956, 1936, 1931, 1926, 1915
1510 S 29TH ST	2017, 2007, 2004, 2001, 1999, 1995, 1994, 1990, 1985, 1980, 1975, 1970, 1965, 1961, 1956, 1951, 1946, 1941, 1936, 1931, 1926, 1915
1511 29TH S	2017, 2014, 2009, 2007, 2004, 2001, 1999, 1995, 1994, 1990, 1985, 1980, 1975, 1970, 1965, 1961, 1956, 1951, 1946, 1941, 1926
1511 29TH ST S	2017, 2014, 2009, 2007, 2004, 2001, 1999, 1995, 1994, 1990, 1985, 1980, 1975, 1970, 1965, 1961, 1951, 1946, 1941, 1936, 1931, 1915

FINDINGS

Address Researched	Address Not Identified in Research Source
1511 PARK AVE	2017, 2014, 2009, 2007, 2004, 2001, 1999, 1995, 1994, 1990, 1985, 1980, 1975, 1970, 1965
1511 S 29TH ST	2017, 2014, 2009, 2007, 2004, 2001, 1999, 1995, 1994, 1990, 1985, 1980, 1975, 1970, 1965, 1961, 1956, 1936, 1931, 1926, 1915
1512 29TH S	2017, 2014, 2009, 2007, 2004, 2001, 1999, 1995, 1994, 1990, 1985, 1980, 1975, 1970, 1965, 1961, 1956, 1951, 1946, 1941, 1926
1512 29TH ST S	2017, 2014, 2009, 2007, 2004, 2001, 1999, 1994, 1970, 1951, 1946, 1941, 1936, 1931, 1915
1512 S 29TH ST	2017, 2014, 2009, 2004, 1999, 1995, 1994, 1990, 1985, 1980, 1975, 1965, 1961, 1956, 1936, 1931, 1926, 1915
1512 S 29TH ST	2007, 2001, 1995, 1990, 1985, 1980, 1975, 1970, 1965, 1961, 1956, 1951, 1946, 1941, 1936, 1931, 1926, 1915
1513 29TH S	2017, 2014, 2009, 2007, 2004, 2001, 1999, 1995, 1994, 1990, 1985, 1980, 1975, 1970, 1965, 1961, 1956, 1951, 1946, 1941, 1926
1513 29TH ST S	2017, 2014, 2009, 2007, 2004, 2001, 1999, 1995, 1994, 1990, 1985, 1980, 1975, 1970, 1965, 1961, 1951, 1946, 1941, 1936, 1931, 1915
1513 PARK AVE	2017, 2014, 2009, 2007, 2004, 2001, 1999, 1995, 1994, 1990, 1985, 1980, 1975, 1970, 1965
1513 S 29TH ST	2017, 2014, 2009, 2007, 2004, 2001, 1999, 1995, 1994, 1990, 1985, 1980, 1975, 1970, 1965, 1961, 1956, 1936, 1931, 1926, 1915
1514 29TH S	2017, 2014, 2009, 2007, 2004, 2001, 1999, 1995, 1994, 1990, 1985, 1980, 1975, 1970, 1965, 1961, 1956, 1951, 1946, 1941, 1926
1514 29TH ST S	2017, 2014, 2009, 2007, 2004, 2001, 1999, 1994, 1990, 1985, 1970, 1951, 1946, 1941, 1936, 1931, 1915
1514 S 29TH ST	2017, 2014, 2009, 2004, 1999, 1995, 1994, 1990, 1985, 1980, 1975, 1965, 1961, 1956, 1936, 1931, 1926, 1915
1514 S 29TH ST	2007, 2001, 1995, 1994, 1990, 1985, 1980, 1975, 1970, 1965, 1961, 1956, 1951, 1946, 1941, 1936, 1931, 1926, 1915
1515 29TH S	2017, 2014, 2009, 2007, 2004, 2001, 1999, 1995, 1994, 1990, 1985, 1980, 1975, 1970, 1965, 1961, 1956, 1951, 1946, 1941, 1926
1515 29TH ST S	2017, 2014, 2009, 2007, 2004, 2001, 1999, 1995, 1994, 1990, 1985, 1980, 1975, 1970, 1965, 1961, 1951, 1946, 1941, 1936, 1931, 1915
1515 PARK AVE	2017, 2014, 2009, 2007, 2004, 2001, 1999, 1995, 1994, 1990, 1985, 1980, 1975, 1970, 1965
1515 S 29TH ST	2017, 2014, 2009, 2007, 2004, 2001, 1999, 1995, 1994, 1990, 1985, 1980, 1975, 1970, 1965, 1961, 1956, 1936, 1931, 1926, 1915
1516 29TH S	2017, 2014, 2009, 2007, 2004, 2001, 1999, 1995, 1994, 1990, 1985, 1980, 1975, 1970, 1965, 1961, 1956, 1951, 1946, 1941, 1926
1516 29TH ST S	2017, 2014, 2009, 2007, 2004, 2001, 1999, 1994, 1970, 1951, 1946, 1941, 1936, 1931, 1915
1516 S 29TH ST	2017, 2014, 2009, 2004, 1999, 1995, 1994, 1990, 1985, 1980, 1975, 1965, 1961, 1956, 1936, 1931, 1926, 1915
1516 S 29TH ST	2014, 2007, 2001, 1995, 1990, 1985, 1980, 1975, 1970, 1965, 1961, 1956, 1951, 1946, 1941, 1936, 1931, 1926, 1915

FINDINGS

Address Researched	Address Not Identified in Research Source
1517 29TH S	2017, 2014, 2009, 2007, 2004, 2001, 1999, 1995, 1994, 1990, 1985, 1980, 1975, 1970, 1965, 1961, 1956, 1951, 1946, 1941, 1926
1517 29TH ST S	2017, 2014, 2009, 2007, 2004, 2001, 1999, 1995, 1994, 1990, 1985, 1980, 1975, 1970, 1965, 1961, 1951, 1946, 1941, 1936, 1931, 1915
1517 PARK AVE	2017, 2014, 2009, 2007, 2004, 2001, 1999, 1995, 1994, 1990, 1985, 1980, 1975, 1970, 1965
1517 S 29TH ST	2017, 2014, 2009, 2007, 2004, 2001, 1999, 1995, 1994, 1990, 1985, 1980, 1975, 1970, 1965, 1961, 1956, 1936, 1931, 1926, 1915
1519 29TH S	2017, 2014, 2009, 2007, 2004, 2001, 1999, 1995, 1994, 1990, 1985, 1980, 1975, 1970, 1965, 1961, 1956, 1951, 1946, 1941, 1926
1519 29TH ST S	2017, 2014, 2009, 2007, 2004, 2001, 1999, 1995, 1994, 1990, 1985, 1980, 1975, 1970, 1965, 1961, 1951, 1946, 1941, 1936, 1931, 1915
1519 PARK AVE	2017, 2014, 2009, 2007, 2004, 2001, 1999, 1995, 1994, 1990, 1985, 1980, 1975, 1970, 1965
1519 S 29TH ST	2017, 2014, 2009, 2007, 2004, 2001, 1999, 1995, 1994, 1990, 1985, 1980, 1975, 1970, 1965, 1961, 1956, 1936, 1931, 1926, 1915
1521 29TH S	2017, 2014, 2009, 2007, 2004, 2001, 1999, 1995, 1994, 1990, 1985, 1980, 1975, 1970, 1965, 1961, 1956, 1951, 1946, 1941, 1926
1521 29TH ST S	2017, 2014, 2009, 2007, 2004, 2001, 1999, 1995, 1994, 1990, 1985, 1980, 1975, 1970, 1965, 1961, 1951, 1946, 1941, 1936, 1931, 1915
1521 PARK AVE	2017, 2014, 2009, 2007, 2004, 2001, 1999, 1995, 1994, 1990, 1985, 1980, 1975, 1970, 1965
1521 S 29TH ST	2017, 2014, 2009, 2007, 2004, 2001, 1999, 1995, 1994, 1990, 1985, 1980, 1975, 1970, 1965, 1961, 1956, 1936, 1931, 1926, 1915
1522 29TH S	2017, 2014, 2009, 2007, 2004, 2001, 1999, 1995, 1994, 1990, 1985, 1980, 1975, 1970, 1965, 1961, 1956, 1951, 1946, 1941, 1926
1522 29TH ST S	2017, 2014, 2009, 2007, 2004, 2001, 1999, 1994, 1970, 1951, 1946, 1941, 1936, 1931, 1915
1522 S 29TH ST	2017, 2014, 2009, 2004, 1999, 1995, 1994, 1990, 1985, 1980, 1975, 1965, 1961, 1956, 1936, 1931, 1926, 1915
1522 S 29TH ST	2007, 2001, 1995, 1994, 1990, 1985, 1980, 1975, 1970, 1965, 1961, 1956, 1951, 1946, 1941, 1936, 1931, 1926, 1915
1523 PARK AVE	2017, 2014, 2009, 2007, 2004, 2001, 1999, 1995, 1994, 1990, 1985, 1980, 1975, 1970, 1965
1525 29TH S	2017, 2014, 2009, 2007, 2004, 2001, 1999, 1995, 1994, 1990, 1985, 1980, 1975, 1970, 1965, 1961, 1956, 1951, 1946, 1941, 1926
1525 29TH ST S	2017, 2014, 2009, 2007, 2004, 2001, 1999, 1995, 1994, 1990, 1985, 1980, 1975, 1970, 1965, 1961, 1951, 1946, 1941, 1936, 1931, 1915
1525 PARK AVE	2017, 2014, 2009, 2007, 2004, 2001, 1999, 1995, 1994, 1990, 1985, 1980, 1975, 1970, 1965
1525 S 29TH ST	2017, 2014, 2009, 2007, 2004, 2001, 1999, 1995, 1994, 1990, 1985, 1980, 1975, 1970, 1965, 1961, 1956, 1936, 1931, 1926, 1915
1526 29TH S	2017, 2014, 2009, 2007, 2004, 2001, 1999, 1995, 1994, 1990, 1985, 1980, 1975, 1970, 1965, 1961, 1956, 1951, 1946, 1941, 1926

FINDINGS

Address Researched	Address Not Identified in Research Source
1526 29TH ST S	2017, 2014, 2009, 2007, 2004, 2001, 1999, 1994, 1970, 1951, 1946, 1941, 1936, 1931, 1915
1526 S 29TH ST	2017, 2014, 2009, 2004, 1999, 1995, 1994, 1990, 1985, 1980, 1975, 1965, 1961, 1956, 1936, 1931, 1926, 1915
1526 S 29TH ST	2007, 2001, 1995, 1994, 1990, 1985, 1980, 1975, 1970, 1965, 1961, 1956, 1951, 1946, 1941, 1936, 1931, 1926, 1915
1529 PARK AVE	2017, 2014, 2009, 2007, 2004, 2001, 1999, 1995, 1994, 1990, 1985, 1980, 1975, 1970, 1965
1530 29TH S	2017, 2014, 2009, 2007, 2004, 2001, 1999, 1995, 1994, 1990, 1985, 1980, 1975, 1970, 1965, 1961, 1956, 1951, 1946, 1941, 1926
1530 29TH ST S	2017, 2014, 2009, 2007, 2004, 2001, 1999, 1994, 1970, 1951, 1946, 1941, 1936, 1931, 1915
1530 S 29TH ST	2017, 2014, 2009, 2004, 1999, 1995, 1994, 1990, 1985, 1980, 1975, 1965, 1961, 1956, 1936, 1931, 1926, 1915
1530 S 29TH ST	2007, 2001, 1995, 1990, 1985, 1980, 1975, 1970, 1965, 1961, 1956, 1951, 1946, 1941, 1936, 1931, 1926, 1915
1531 29TH S	2017, 2014, 2009, 2007, 2004, 2001, 1999, 1995, 1994, 1990, 1985, 1980, 1975, 1970, 1965, 1961, 1956, 1951, 1946, 1941, 1926
1531 29TH ST S	2017, 2014, 2009, 2007, 2004, 2001, 1999, 1995, 1994, 1990, 1985, 1980, 1975, 1970, 1965, 1961, 1951, 1946, 1941, 1936, 1931, 1915
1531 S 29TH ST	2017, 2014, 2009, 2007, 2004, 2001, 1999, 1995, 1994, 1990, 1985, 1980, 1975, 1970, 1965, 1961, 1956, 1936, 1931, 1926, 1915
1533 29TH S	2017, 2014, 2009, 2007, 2004, 2001, 1999, 1995, 1994, 1990, 1985, 1980, 1975, 1970, 1965, 1961, 1956, 1951, 1946, 1941, 1926
1533 29TH ST S	2017, 2014, 2009, 2007, 2004, 2001, 1999, 1995, 1994, 1990, 1985, 1980, 1975, 1970, 1965, 1961, 1951, 1946, 1941, 1936, 1931, 1915
1533 PARK AVE	2017, 2014, 2009, 2007, 2004, 2001, 1999, 1995, 1994, 1990, 1985, 1980, 1975, 1970, 1965
1533 S 29TH ST	2017, 2014, 2009, 2007, 2004, 2001, 1999, 1995, 1994, 1990, 1985, 1980, 1975, 1970, 1965, 1961, 1956, 1936, 1931, 1926, 1915
1534 29TH S	2017, 2014, 2009, 2007, 2004, 2001, 1999, 1995, 1994, 1990, 1985, 1980, 1975, 1970, 1965, 1961, 1956, 1951, 1946, 1941, 1926
1534 29TH ST S	2017, 2014, 2009, 2007, 2004, 2001, 1999, 1994, 1970, 1951, 1946, 1941, 1936, 1931, 1915
1534 S 29TH ST	2017, 2014, 2009, 2004, 1999, 1995, 1994, 1990, 1985, 1980, 1975, 1965, 1961, 1956, 1936, 1931, 1926, 1915
1534 S 29TH ST	2017, 2007, 2001, 1995, 1994, 1990, 1985, 1980, 1975, 1970, 1965, 1961, 1956, 1951, 1946, 1941, 1936, 1931, 1926, 1915
1535 PARK AVE	2017, 2014, 2009, 2007, 2004, 2001, 1999, 1995, 1994, 1990, 1985, 1980, 1975, 1970, 1965
1537 29TH S	2017, 2014, 2009, 2007, 2004, 2001, 1999, 1995, 1994, 1990, 1985, 1980, 1975, 1970, 1965, 1961, 1956, 1951, 1946, 1941, 1926
1537 29TH ST S	2017, 2014, 2009, 2007, 2004, 2001, 1999, 1995, 1994, 1990, 1985, 1980, 1975, 1970, 1965, 1961, 1951, 1946, 1941, 1936, 1931, 1915

FINDINGS

Address Researched	Address Not Identified in Research Source
1537 PARK AVE	2017, 2014, 2009, 2007, 2004, 2001, 1999, 1995, 1994, 1990, 1985, 1980, 1975, 1970, 1965
1537 S 29TH ST	2017, 2014, 2009, 2007, 2004, 2001, 1999, 1995, 1994, 1990, 1985, 1980, 1975, 1970, 1965, 1961, 1956, 1936, 1931, 1926, 1915
1538 29TH S	2017, 2014, 2009, 2007, 2004, 2001, 1999, 1995, 1994, 1990, 1985, 1980, 1975, 1970, 1965, 1961, 1956, 1951, 1946, 1941, 1926
1538 29TH ST S	2017, 2014, 2009, 2007, 2004, 2001, 1999, 1995, 1994, 1990, 1985, 1980, 1970, 1951, 1946, 1941, 1936, 1931, 1915
1538 S 29TH ST	2017, 2014, 2009, 2004, 2001, 1999, 1995, 1994, 1990, 1985, 1980, 1975, 1965, 1961, 1956, 1936, 1931, 1926, 1915
1538 S 29TH ST	2017, 2007, 2004, 2001, 1999, 1995, 1994, 1990, 1985, 1980, 1975, 1970, 1965, 1961, 1956, 1951, 1946, 1941, 1936, 1931, 1926, 1915
1539 PARK AVE	2017, 2014, 2009, 2007, 2004, 2001, 1999, 1995, 1994, 1990, 1985, 1980, 1975, 1970, 1965
1541 29TH S	2017, 2014, 2009, 2007, 2004, 2001, 1999, 1995, 1994, 1990, 1985, 1980, 1975, 1970, 1965, 1961, 1956, 1951, 1946, 1941, 1926
1541 29TH ST S	2017, 2014, 2009, 2007, 2004, 2001, 1999, 1995, 1994, 1990, 1985, 1980, 1975, 1970, 1965, 1961, 1951, 1946, 1941, 1936, 1931, 1915
1541 PARK AVE	2017, 2014, 2009, 2007, 2004, 2001, 1999, 1995, 1994, 1990, 1985, 1980, 1975, 1970, 1965
1541 S 29TH ST	2017, 2014, 2009, 2007, 2004, 2001, 1999, 1995, 1994, 1990, 1985, 1980, 1975, 1970, 1965, 1961, 1956, 1936, 1931, 1926, 1915
1542 29TH S	2017, 2014, 2009, 2007, 2004, 2001, 1999, 1995, 1994, 1990, 1985, 1980, 1975, 1970, 1965, 1961, 1956, 1951, 1946, 1941, 1926
1542 29TH ST S	2017, 2014, 2009, 2007, 2004, 2001, 1999, 1994, 1970, 1951, 1946, 1941, 1936, 1931, 1915
1542 S 29TH ST	2017, 2014, 2009, 2004, 1999, 1995, 1994, 1990, 1985, 1980, 1975, 1965, 1961, 1956, 1936, 1931, 1926, 1915
1542 S 29TH ST	2014, 2007, 2001, 1995, 1994, 1990, 1985, 1980, 1975, 1970, 1965, 1961, 1956, 1951, 1946, 1941, 1936, 1931, 1926, 1915
1543 PARK AVE	2017, 2014, 2009, 2007, 2004, 2001, 1999, 1995, 1994, 1990, 1985, 1980, 1975, 1970, 1965
1545 29TH S	2017, 2014, 2009, 2007, 2004, 2001, 1999, 1995, 1994, 1990, 1985, 1980, 1975, 1970, 1965, 1961, 1956, 1951, 1946, 1941, 1926
1545 29TH ST S	2017, 2014, 2009, 2007, 2004, 2001, 1999, 1995, 1994, 1990, 1985, 1980, 1975, 1970, 1965, 1961, 1951, 1946, 1941, 1936, 1931, 1915
1545 PARK AVE	2017, 2014, 2009, 2007, 2004, 2001, 1999, 1995, 1994, 1990, 1985, 1980, 1975, 1970, 1965
1545 S 29TH ST	2017, 2014, 2009, 2007, 2004, 2001, 1999, 1995, 1994, 1990, 1985, 1980, 1975, 1970, 1965, 1961, 1956, 1936, 1931, 1926, 1915
1546 29TH S	2017, 2014, 2009, 2007, 2004, 2001, 1999, 1995, 1994, 1990, 1985, 1980, 1975, 1970, 1965, 1961, 1956, 1951, 1946, 1941, 1926
1546 29TH ST S	2017, 2014, 2009, 2007, 2004, 2001, 1999, 1994, 1980, 1970, 1951, 1946, 1941, 1936, 1931, 1915

FINDINGS

Address Researched	Address Not Identified in Research Source
1546 S 29TH ST	2017, 2014, 2009, 2004, 1999, 1995, 1994, 1990, 1985, 1980, 1975, 1965, 1961, 1956, 1936, 1931, 1926, 1915
1546 S 29TH ST	2017, 2007, 2001, 1995, 1994, 1990, 1985, 1980, 1975, 1970, 1965, 1961, 1956, 1951, 1946, 1941, 1936, 1931, 1926, 1915
1549 29TH S	2017, 2014, 2009, 2007, 2004, 2001, 1999, 1995, 1994, 1990, 1985, 1980, 1975, 1970, 1965, 1961, 1956, 1951, 1946, 1941, 1926
1549 29TH ST S	2017, 2014, 2009, 2007, 2004, 2001, 1999, 1995, 1994, 1990, 1985, 1980, 1975, 1970, 1965, 1961, 1951, 1946, 1941, 1936, 1931, 1915
1549 S 29TH ST	2017, 2014, 2009, 2007, 2004, 2001, 1999, 1995, 1994, 1990, 1985, 1980, 1975, 1970, 1965, 1961, 1956, 1936, 1931, 1926, 1915
1550 29TH S	2017, 2014, 2009, 2007, 2004, 2001, 1999, 1995, 1994, 1990, 1985, 1980, 1975, 1970, 1965, 1961, 1956, 1951, 1946, 1941, 1926
1550 29TH ST S	2017, 2014, 2009, 2007, 2004, 2001, 1999, 1995, 1994, 1990, 1970, 1951, 1946, 1941, 1936, 1931, 1915
1550 S 29TH ST	2017, 2014, 2009, 2007, 2004, 2001, 1999, 1995, 1994, 1990, 1985, 1980, 1975, 1965, 1961, 1956, 1936, 1931, 1926, 1915
26160 WOOLWORTH AVE	2017, 2014, 2009, 2004, 2001, 1999, 1995, 1994, 1990, 1985, 1980, 1975, 1970, 1965, 1961, 1956, 1951, 1946, 1941, 1936, 1931, 1926, 1915
2911 WOOLWORTH AVE	2017, 2014, 2007, 2001, 1995, 1994, 1990, 1985, 1980, 1975, 1970, 1965, 1961, 1956, 1951, 1946, 1941, 1936, 1931, 1926, 1915
2911 WOOLWORTH AVE	2017, 2014, 2009, 2004, 1999, 1995, 1994, 1990, 1985, 1931
2913 WOOLWORTH AVE	2017, 2014, 2009, 2007, 2004, 2001, 1999, 1995, 1994, 1990, 1985, 1980, 1975, 1970, 1965, 1961, 1956, 1951, 1946, 1941, 1931
2915 WOOLWORTH AVE	2017, 2014, 2009, 2007, 2004, 2001, 1999, 1995, 1994, 1990, 1985, 1980, 1975, 1970, 1961, 1936, 1931, 1926, 1915
2916 POPPLETON AVE	2017, 2014, 2009, 2004, 1999, 1994, 1915
2916 POPPLETON AVE	2007, 2001, 1999, 1995, 1994, 1990, 1985, 1980, 1975, 1970, 1965, 1961, 1956, 1951, 1946, 1941, 1936, 1931, 1926, 1915
2917 WOOLWORTH AVE	2017, 2014, 2009, 2007, 2004, 2001, 1999, 1995, 1994, 1990, 1985, 1980, 1975, 1970, 1965, 1961, 1956, 1951, 1946, 1941, 1931, 1926, 1915
2920 POPPLETON AVE	2017, 2014, 2009, 2004, 1999, 1994, 1980, 1975, 1970, 1965, 1961, 1956, 1951, 1941, 1936
2920 POPPLETON AVE	2017, 2007, 2001, 1999, 1995, 1994, 1990, 1985, 1980, 1975, 1970, 1965, 1961, 1956, 1951, 1946, 1941, 1936, 1931, 1926, 1915
2920 WOOLWORTH AVE	2017, 2014, 2009, 2007, 2004, 2001, 1999, 1995, 1994, 1990, 1980, 1975, 1970, 1965, 1961, 1956, 1951, 1941, 1931, 1926, 1915
2923 WOOLWORTH AVE	2017, 2014, 2009, 2007, 2004, 2001, 1999, 1995, 1994, 1990, 1985, 1980, 1975, 1970, 1965, 1951, 1946, 1941, 1936, 1931, 1926, 1915
2930 POPPLETON AVE	2017, 2014, 2009, 2007, 2004, 1999, 1995, 1994, 1990, 1985, 1980, 1975, 1970, 1965, 1961, 1956, 1951, 1946, 1941, 1931, 1926, 1915
2940 WOOLWORTH AVE	2017, 2014, 2009, 2004, 1999, 1994, 1931, 1915
2940 WOOLWORTH AVE	2007, 2001, 1995, 1990, 1985, 1980, 1975, 1970, 1965, 1961, 1956, 1951, 1946, 1941, 1936, 1931, 1926, 1915

FINDINGS

Address Researched	Address Not Identified in Research Source
2946 WOOLWORTH AVE	2017, 2014, 2009, 2007, 2004, 2001, 1995, 1994, 1990, 1985, 1980, 1975, 1970, 1965, 1961, 1956, 1951, 1946, 1941, 1936, 1931, 1926, 1915
2946 WOOLWORTH AVE	2017, 2014, 2009, 2007, 2004, 1999, 1995, 1994, 1990, 1985, 1980, 1975, 1970, 1965, 1961, 1956, 1951, 1946, 1941, 1936, 1931, 1926, 1915
2955 HARRIS	2017, 2014, 2009, 2007, 2004, 2001, 1999, 1995, 1994, 1990, 1985, 1980, 1975, 1970, 1965, 1961, 1956, 1951, 1946, 1941, 1926
2955 HARRIS ST	2017, 2014, 2009, 2004, 1999, 1995, 1994, 1936, 1931, 1915
2955 HARRIS ST	2017, 2007, 2004, 2001, 1995, 1994, 1990, 1985, 1980, 1975, 1970, 1965, 1961, 1956, 1951, 1946, 1941, 1936, 1931, 1926, 1915
2956 HARRIS	2017, 2014, 2009, 2007, 2004, 2001, 1999, 1995, 1994, 1990, 1985, 1980, 1975, 1970, 1965, 1961, 1956, 1951, 1946, 1941, 1926
2956 HARRIS ST	2017, 2014, 2009, 2004, 1999, 1994, 1936, 1931, 1915
2956 HARRIS ST	2007, 2001, 1995, 1994, 1990, 1985, 1980, 1975, 1970, 1965, 1961, 1956, 1951, 1946, 1941, 1936, 1931, 1926, 1915
2959 HARRIS	2017, 2014, 2009, 2007, 2004, 2001, 1999, 1995, 1994, 1990, 1985, 1980, 1975, 1970, 1965, 1961, 1956, 1951, 1946, 1941, 1926
2959 HARRIS ST	2017, 2014, 2009, 2004, 1999, 1994, 1936, 1931, 1915
2959 HARRIS ST	2007, 2001, 1995, 1990, 1985, 1980, 1975, 1970, 1965, 1961, 1956, 1951, 1946, 1941, 1936, 1931, 1926, 1915
2959 POPPLETON AVE	2017, 2007, 2001, 1995, 1994, 1990, 1985, 1980, 1975, 1970, 1965, 1961, 1956, 1951, 1946, 1941, 1936, 1931, 1926, 1915
2959 POPPLETON AVE	2017, 2014, 2009, 2004, 1999, 1994
2960 HARRIS	2017, 2014, 2009, 2007, 2004, 2001, 1999, 1995, 1994, 1990, 1985, 1980, 1975, 1970, 1965, 1961, 1956, 1951, 1946, 1941, 1926
2960 HARRIS ST	2017, 2014, 2009, 2004, 1999, 1995, 1994, 1936, 1931, 1915
2960 HARRIS ST	2007, 2001, 1995, 1994, 1990, 1985, 1980, 1975, 1970, 1965, 1961, 1956, 1951, 1946, 1941, 1936, 1931, 1926, 1915
2960 WOOLWORTH AVE	2017, 2014, 2009, 2007, 2004, 2001, 1995, 1990, 1985, 1980, 1975, 1970, 1965, 1961, 1956, 1951, 1946, 1941, 1936, 1931, 1926, 1915
2960 WOOLWORTH AVE	2017, 2014, 2009, 2007, 2004, 2001, 1999, 1994, 1931, 1926, 1915
2961 HARRIS	2017, 2014, 2009, 2007, 2004, 2001, 1999, 1995, 1994, 1990, 1985, 1980, 1975, 1970, 1965, 1961, 1956, 1951, 1946, 1941, 1926
2961 HARRIS ST	2017, 2014, 2009, 2004, 1999, 1994, 1936, 1931, 1915
2961 HARRIS ST	2007, 2001, 1999, 1995, 1990, 1985, 1980, 1975, 1970, 1965, 1961, 1956, 1951, 1946, 1941, 1936, 1931, 1926, 1915
2962 HARRIS	2017, 2014, 2009, 2007, 2004, 2001, 1999, 1995, 1994, 1990, 1985, 1980, 1975, 1970, 1965, 1961, 1956, 1951, 1946, 1941, 1926
2962 HARRIS ST	2017, 2014, 2009, 2004, 1999, 1994, 1936, 1931, 1915
2962 HARRIS ST	2007, 2001, 1995, 1990, 1985, 1980, 1975, 1970, 1965, 1961, 1956, 1951, 1946, 1941, 1936, 1931, 1926, 1915
2962 POPPLETON AVE	2007, 2004, 2001, 1995, 1994, 1990, 1985, 1980, 1975, 1970, 1965, 1961, 1956, 1951, 1946, 1941, 1936, 1931, 1926, 1915

FINDINGS

Address Researched	Address Not Identified in Research Source
2962 POPPLETON AVE	2017, 2014, 2009, 2004, 2001, 1999, 1994, 1915
2963 HARRIS	2017, 2014, 2009, 2007, 2004, 2001, 1999, 1995, 1994, 1990, 1985, 1980, 1975, 1970, 1965, 1961, 1956, 1951, 1946, 1941, 1926
2963 HARRIS ST	2017, 2014, 2009, 2004, 1999, 1994, 1936, 1931, 1915
2963 HARRIS ST	2007, 2001, 1995, 1990, 1985, 1980, 1975, 1970, 1965, 1961, 1956, 1951, 1946, 1941, 1936, 1931, 1926, 1915
2963 POPPLETON AVE	2007, 2001, 1995, 1990, 1985, 1980, 1975, 1970, 1965, 1961, 1956, 1951, 1946, 1941, 1936, 1931, 1926, 1915
2963 POPPLETON AVE	2017, 2014, 2009, 2004, 1999, 1994
2964 HARRIS	2017, 2014, 2009, 2007, 2004, 2001, 1999, 1995, 1994, 1990, 1985, 1980, 1975, 1970, 1965, 1961, 1956, 1951, 1946, 1941, 1926
2964 HARRIS ST	2017, 2014, 2009, 2004, 1999, 1994, 1936, 1931, 1915
2964 HARRIS ST	2017, 2007, 2001, 1995, 1990, 1985, 1980, 1975, 1970, 1965, 1961, 1956, 1951, 1946, 1941, 1936, 1931, 1926, 1915
2964 POPPLETON AVE	2017, 2014, 2007, 2001, 1995, 1994, 1990, 1985, 1980, 1975, 1970, 1965, 1961, 1956, 1951, 1946, 1941, 1936, 1931, 1926, 1915
2964 POPPLETON AVE	2017, 2014, 2009, 2004, 1999, 1994
2964 WOOLWORTH AVE	2017, 2014, 2009, 2004, 1999, 1994, 1931
2964 WOOLWORTH AVE	2017, 2014, 2009, 2007, 2004, 2001, 1995, 1994, 1990, 1985, 1980, 1975, 1970, 1965, 1961, 1956, 1951, 1946, 1941, 1936, 1931, 1926, 1915
2965 HARRIS	2017, 2014, 2009, 2007, 2004, 2001, 1999, 1995, 1994, 1990, 1985, 1980, 1975, 1970, 1965, 1961, 1956, 1951, 1946, 1941, 1926
2965 HARRIS ST	2017, 2014, 2009, 2004, 1999, 1994, 1936, 1931, 1915
2965 HARRIS ST	2007, 2004, 2001, 1995, 1994, 1990, 1985, 1980, 1975, 1970, 1965, 1961, 1956, 1951, 1946, 1941, 1936, 1931, 1926, 1915
2965 POPPLETON AVE	2009, 2007, 2001, 1995, 1990, 1985, 1980, 1975, 1970, 1965, 1961, 1956, 1951, 1946, 1941, 1936, 1931, 1926, 1915
2965 POPPLETON AVE	2017, 2014, 2009, 2004, 1999, 1994
2966 HARRIS	2017, 2014, 2009, 2007, 2004, 2001, 1999, 1995, 1994, 1990, 1985, 1980, 1975, 1970, 1965, 1961, 1956, 1951, 1946, 1941, 1926
2966 HARRIS ST	2017, 2014, 2009, 2004, 1999, 1994, 1936, 1931, 1915
2966 HARRIS ST	2007, 2001, 1995, 1990, 1985, 1980, 1975, 1970, 1965, 1961, 1956, 1951, 1946, 1941, 1936, 1931, 1926, 1915
2966 WOOLWORTH AVE	2017, 2014, 2009, 2007, 2004, 2001, 1999, 1995, 1994, 1990, 1985, 1980, 1975, 1970, 1965, 1961, 1956, 1951, 1946, 1941, 1931
2967 HARRIS	2017, 2014, 2009, 2007, 2004, 2001, 1999, 1995, 1994, 1990, 1985, 1980, 1975, 1970, 1965, 1961, 1956, 1951, 1946, 1941, 1926
2967 HARRIS ST	2017, 2014, 2009, 2004, 1999, 1994, 1980, 1936, 1931, 1915
2967 HARRIS ST	2017, 2007, 2001, 1995, 1990, 1985, 1980, 1975, 1970, 1965, 1961, 1956, 1951, 1946, 1941, 1936, 1931, 1926, 1915

FINDINGS

Address Researched	Address Not Identified in Research Source
2967 POPPLETON AVE	2007, 2001, 1995, 1994, 1990, 1985, 1980, 1975, 1970, 1965, 1961, 1956, 1951, 1946, 1941, 1936, 1931, 1926, 1915
2967 POPPLETON AVE	2017, 2014, 2009, 2004, 1999, 1994, 1990
2968 HARRIS	2017, 2014, 2009, 2007, 2004, 2001, 1999, 1995, 1994, 1990, 1985, 1980, 1975, 1970, 1965, 1961, 1956, 1951, 1946, 1941, 1926
2968 HARRIS ST	2017, 2014, 2009, 2004, 1999, 1994, 1936, 1931, 1915
2968 HARRIS ST	2009, 2007, 2001, 1995, 1990, 1985, 1980, 1975, 1970, 1965, 1961, 1956, 1951, 1946, 1941, 1936, 1931, 1926, 1915
2968 POPPLETON AVE	2007, 2001, 1995, 1994, 1990, 1985, 1980, 1975, 1970, 1965, 1961, 1956, 1951, 1946, 1941, 1936, 1931, 1926, 1915
2968 POPPLETON AVE	2017, 2014, 2009, 2004, 1999, 1994, 1915
2968 WOOLWORTH AVE	2017, 2014, 2009, 2004, 1999, 1995, 1994, 1961, 1956, 1946, 1931
2968 WOOLWORTH AVE	2017, 2014, 2009, 2007, 2004, 2001, 1995, 1990, 1985, 1980, 1975, 1970, 1965, 1961, 1956, 1951, 1946, 1941, 1936, 1931, 1926, 1915
2969 HARRIS	2017, 2014, 2009, 2007, 2004, 2001, 1999, 1995, 1994, 1990, 1985, 1980, 1975, 1970, 1965, 1961, 1956, 1951, 1946, 1941, 1926
2969 HARRIS ST	2017, 2007, 2001, 1995, 1994, 1990, 1985, 1980, 1975, 1970, 1965, 1961, 1956, 1951, 1946, 1941, 1936, 1931, 1926, 1915
2969 HARRIS ST	2017, 2014, 2009, 2004, 1999, 1994, 1936, 1931, 1915
2969 POPPLETON AVE	2017, 2014, 2009, 2004, 1999, 1994
2969 POPPLETON AVE	2007, 2004, 2001, 1999, 1995, 1994, 1990, 1985, 1980, 1975, 1970, 1965, 1961, 1956, 1951, 1946, 1941, 1936, 1931, 1926, 1915
2970 WOOLWORTH AVE	2017, 2014, 2009, 2007, 2004, 2001, 1999, 1995, 1994, 1990, 1985, 1980, 1975, 1970, 1965, 1961, 1956, 1951, 1946, 1941, 1931
2972 WOOLWORTH AVE	2017, 2014, 2009, 2007, 2004, 1999, 1994, 1956, 1931
2972 WOOLWORTH AVE	2017, 2014, 2009, 2007, 2004, 2001, 1995, 1994, 1990, 1985, 1980, 1975, 1970, 1965, 1961, 1956, 1951, 1946, 1941, 1936, 1931, 1926, 1915
2974 WOOLWORTH AVE	2017, 2014, 2009, 2007, 2004, 1999, 1995, 1994, 1980, 1975, 1970, 1965, 1961, 1946, 1936, 1931, 1926, 1915
3001 POPPLETON AVE	2017, 2014, 2009, 2007, 2004, 2001, 1999, 1995, 1994, 1990, 1985, 1980, 1970, 1965, 1961, 1956, 1951, 1946, 1941, 1936, 1931, 1926, 1915
3002 POPPLETON AVE	2017, 2014, 2009, 2004, 1999, 1994
3002 POPPLETON AVE	2007, 2001, 1995, 1990, 1985, 1980, 1975, 1970, 1965, 1961, 1956, 1951, 1946, 1941, 1936, 1931, 1926, 1915
3004 POPPLETON AVE	2017, 2007, 2001, 1999, 1995, 1990, 1985, 1980, 1975, 1970, 1965, 1961, 1956, 1951, 1946, 1941, 1936, 1931, 1926, 1915
3004 POPPLETON AVE	2017, 2014, 2009, 2004, 1999, 1994
3006 POPPLETON AVE	2017, 2014, 2009, 2004, 1999, 1994
3006 POPPLETON AVE	2007, 2001, 1995, 1990, 1985, 1980, 1975, 1970, 1965, 1961, 1956, 1951, 1946, 1941, 1936, 1931, 1926, 1915

FINDINGS

Address Researched	Address Not Identified in Research Source
3008 POPPLETON AVE	2007, 2001, 1995, 1994, 1990, 1985, 1980, 1975, 1970, 1965, 1961, 1956, 1951, 1946, 1941, 1936, 1931, 1926, 1915
3008 POPPLETON AVE	2017, 2014, 2009, 2004, 1999, 1994
3009 POPPLETON AVE	2017, 2014, 2009, 2004, 1999, 1994, 1915
3009 POPPLETON AVE	2017, 2007, 2001, 1999, 1995, 1994, 1990, 1985, 1980, 1975, 1970, 1965, 1961, 1956, 1951, 1946, 1941, 1936, 1931, 1926, 1915
3010 POPPLETON AVE	2017, 2014, 2009, 2007, 2004, 2001, 1999, 1995, 1994, 1990, 1985, 1980, 1975, 1970, 1965, 1961, 1956, 1946, 1936, 1931, 1926, 1915
3012 WOOLWORTH AVE	2017, 2014, 2009, 2007, 2004, 2001, 1999, 1994, 1990, 1985, 1980, 1975, 1970, 1965, 1961, 1956, 1951, 1946, 1941, 1936, 1931, 1926, 1915
3026 POPPLETON AVE	2017, 2014, 2009, 2007, 2004, 2001, 1999, 1995, 1994, 1990, 1985, 1980, 1975, 1970, 1965, 1956, 1951, 1946, 1941, 1936, 1931, 1926, 1915
3054 WOOLWORTH AVE	2017, 2014, 2009, 2007, 2004, 2001, 1995, 1994, 1990, 1985, 1980, 1975, 1970, 1965, 1961, 1956, 1951, 1946, 1941, 1936, 1931, 1926, 1915
3058 POPPLETON AVE	2007, 2001, 1995, 1990, 1985, 1980, 1975, 1970, 1965, 1961, 1956, 1951, 1946, 1941, 1936, 1931, 1926, 1915
3058 POPPLETON AVE	2017, 2014, 2009, 2004, 1999, 1994, 1951, 1946, 1941, 1936, 1931, 1926, 1915
3061 POPPLETON AVE	2017, 2014, 2009, 2007, 2004, 2001, 1999, 1995, 1994, 1990, 1985, 1980, 1975, 1970, 1951, 1941, 1936, 1931, 1926

Source Page Images Appendix

TP	Adjoining	Source
✓	✓	Polk City Directories

PARK AVE 2007

PAGE ST Cont'd
16337 Ewald Douglas A & Donna M [6]▲ 402-334-1521
16342 Richard Joseph A [6]▲ 402-991-4567
Richard Shelley A ..402-991-4567
16349 Gordon Ronald M [15]▲ 402-496-9170
16352 Taylor John M & Stacey M [4]▲
16359 Grennan Thomas A & Michelle M [21]▲ 402-493-2201
16362 Eakins Blaine A & Tracey M [13]▲ 402-614-6058
16371 Hollingsworth Karen H & Tony [17]▲
16372 Schumacher Roy J & Jane M [4]▲
+ N 164TH ST INTERSECTS
HOUSEHOLDS 43

PALAMINO RD (OMAHA)-FROM 799 S 114TH ST SOUTHWEST
• ZIP CODE 68154 CAR-RT C030
742 Hasterlo John S [16]▲ 402-334-0435
Hasterlo Constance S 402-334-0435
753 Becker Maureen [4]▲ 402-592-7772
Becker Leonard W 402-592-7772
LEONARD BECKER CONSTRUCTION remodeling & rpr bldg contrs 402-691-0900
754 No Current Listing
+ LEAVENWORTH RD INTERSECTS
806 Shuminski Joan A [22]▲ 402-334-9279
818 Morrison Anne M [7]▲ 402-496-1148
826 Bruce Steven A & Susan L [14]▲ 402-691-1618
833 Utecht Richard J & Wanda F [37]▲ 402-333-2335
849 - 905 No Current Listing (2 Hses)
906 Wedergren Kevin K & Ana C [5]▲ 402-553-2438
913 Northwall John H & Ruth N [27]▲ 402-330-2720
922 Ⓓ Hill Peter ▲
925 Wilson James M [28]▲ 402-334-0465
934 Vance Raymond W [2]▲ 402-894-1327
937 Bestenlehner Robert W & Mary B [11]▲ 402-330-6261
KING & BRAINARD SALES INC mfrs- agents & representatives 402-330-4164
1005 Drickey Kathy L [11]▲ 402-556-9259
1006 Grimes Patsy J & Eldon W [20]▲ 402-334-6782
1014 Oliver Patricia L [21]▲
1017 Rindone Attilio J [40]▲ 402-333-4968
1029 Muhe Judith G & Frank H [34]▲ 402-333-0774
1030 Veach Richard A [43]▲ 402-333-4124
+ PACIFIC ST INTERSECTS
BUSINESSES 2 HOUSEHOLDS 21

PALM CIR (ELKHORN)-FROM 4039 N 208TH ST
• ZIP CODE 68022 CAR-RT R003
20732 Sufficool Michael D & Beth A [11]▲ 402-289-2981
20735 Bruner Randy C & Gina L [6]▲ 402-289-0624
20738 Johnson Troy R & Michelle R [13]▲ 402-289-4364
20743 Wetovick Arron M & Carla J [2]▲ 402-763-9131
20746 Gosch James W & Debra L [14]▲ 402-289-3866
20755 Schultz Bary R & Shannon K [3]▲ 402-763-9665
20758 Pearson Larry A & Nancy R [17]▲ 402-289-4418
20763 Hitchler Clifford R & Tracy M [22]▲ 402-289-5444
20770 Cross Daniel F & Lori L [19]▲ 402-201-2440
20771 No Current Listing
HOUSEHOLDS 10

PALMER PLZ (ELKHORN)-FROM 359 E DOUGLAS ST NORTHEAST
• ZIP CODE 68022 CAR-RT R006
501 Allbery Wesley M [8]▲ 402-289-2708
Allbery Edna L 402-289-2708
513 Zuckweiler John F [10]▲ 402-289-0483
Zuckweiler Clemensene M 402-289-0483
HOUSEHOLDS 2

PALOMINO RD (ELKHORN)-FROM 21501 ARABIAN RD NORTH
• ZIP CODE 68022 CAR-RT R003

PALOMINO RD Cont'd
4004 Perkons Harold E & Kristy S [23]▲ 402-289-4065
4005 Fitzgerald Karen R [12]▲ 402-315-9535
4006 Strong Doris D [19]▲
4007 Brunner Raymond M & Karen K [21]▲
4008 No Current Listing
4009 Morse John A & Anita K [16]▲ 402-289-5422
4101 Scoles Jamie J [3]▲ 402-289-3123
4103 Brayfield Kimberly S [7]▲ 402-289-3736
4105 Hermsen David E [10]▲ 402-289-1923
+ ARABIAN RD BEGINS
+ OLD COACH RD INTERSECTS
+ N 210TH ST CONTINUES
21201 Cole Chris R & Christine R [19]▲ 402-289-2046
21202 CANDLEWOOD COMM CHURCH churches 402-289-1871
Osborn Gary A [12]▲
Osborn Patricia L
21203 No Current Listing
21204 Cunningham Michael J [2]▲
21205 No Current Listing
21206 Bartek Michael J & Tiffini [2]▲ 402-763-9541
21207 Ⓓ Ingram Beth A ▲
21208 Ⓓ Shetlar Stephen K ▲
+ OLD COACH RD INTERSECTS
+ OLD COACH RD CONTINUES
+ HACKNEY RD INTERSECTS
21301 Moore Patricia A [31]▲ 402-289-3144
21302 Cole Steven W & Dawn L [18]▲
21303 Encarnacion Ranilo A & Vanessa A [11]▲ 402-289-9397
21304 No Current Listing
21305 Leise Adam R [5]▲
Leise Lacey L
21306 No Current Listing
21307 Reeves Bradley A [23]▲ 402-289-3928
21308 Flarkiski Donna M [10]▲ 402-289-2116
21309 Harger Renee R & Bud M [16]▲ 402-289-4925
21310 May Leann L [6]▲
21311 Bailey David G [16]▲
Bailey Vicki A
21312 West Keith E [10]▲ 402-359-1054
+ SHETLAND CIR BEGINS
+ RAMBLEWOOD DR INTERSECTS
BUSINESSES 1 HOUSEHOLDS 29

PAPILLION PKWY (OMAHA)
• ZIP CODE 68154 CAR-RT C060
1620 OLD MILL SELF STORAGE storage- household & commercial 402-290-9046
• ZIP CODE 68164 CAR-RT R027
2110 AMG INC engineers- consulting 402-445-4118
PROFIT STARS computer software 402-431-8800
BUSINESSES 3

PARADISE HILLS LN (FORT CALHOUN)-FROM 6369 COUNTY ROAD P39
• ZIP CODE 68023 CAR-RT R001
8086 Owen David J & Kristin A [12]▲ 402-468-5175
8147 Buckingham Richard P & Martha B [23]▲ 402-468-5457
8259 Alter Ronald F [23]▲ 402-468-5431
HOUSEHOLDS 3

PARK AVE (ELKHORN)-FROM 201 MAPLE ST NORTHWEST
+ ELM ST CONTINUES
• ZIP CODE 68022 CAR-RT R007
111 Gurnon Heidi [3]▲ 402-289-1169
121 Olson Beverly J [14]▲ 402-289-0322
131 Eckert Bobbie [8]▲ 402-289-1853
Eckert Crystal L 402-289-1853
141 McClelland Joann [2]▲
Ⓓ Wurgler Carla 402-991-5166
151 Wheeler Jeremy L & Candice M [5]▲ 402-289-1896
161 Geick Carol [5]▲ 402-289-3516
171 No Current Listing
201 Rolfs Robert A [20]▲ ..402-289-2806
+ MAPLE ST BEGINS
+ S MAIN ST INTERSECTS
HOUSEHOLDS 9

PARK AVE (OMAHA)
• ZIP CODE 68131 CAR-RT C001
101 No Current Listing
105 Ⓓ Mischo Jeff 402-905-2946
110 No Current Listing
114 Ⓓ Boucher Megan

PARK AVE Cont'd
118 No Current Listing
122 Ⓓ Sanchez Alma R 402-934-2312
1 Gordon Tasha M [14]
124 Heard Toni R [8] 402-991-1626
126 No Current Listing
172 HUSKER SIDING & WINDOWS INC siding contractors 402-894-9525
+ DOUGLAS ST INTERSECTS
225 Ⓓ Larson Michael M & Shannon M
+ FARNAM ST INTERSECTS
302 Rhoades Roy R [46]▲ 402-359-2696
314 Pauley Jeffrey C [5]▲ 402-614-5742
324 Tremayne Larry R [29]
+ HARNEY ST INTERSECTS
405 CARROLL DISTRIBUTING & CONSTR concrete constr forms & acces 402-341-9941
420 Ⓓ Greenwood Ashley
McCoy Brian [5]
4 Soash Dustin [2]
421 FIRST BAPTIST CHURCH ABC churches 402-345-5009
424 Ⓓ Pokorney Amber ..402-342-4075
10 Ⓓ Apodaca Heather
+ DEWEY AVE INTERSECTS
• ZIP CODE 68105 CAR-RT C068
501 ARCHITECTURAL LIGHTING RSRCS lighting consultants 402-397-2867
Ⓓ Cook Nathaniel Jr ..402-342-4032
Ⓓ Crews David
Ⓓ Key James 402-502-1209
Ⓓ Mitchell Stacey
11 Birge Ann [2]
11 Birge Ashia
208 Hover Jessie L [6]
304 Calderon Davidd R [3]
310 Ⓓ Ellis Nikia D
310 Ellis Markia
502 Ⓓ Cerano Juanberto ..402-452-3183
Ⓓ Pena Domitila
1 Albanese Gabriel [14] 402-344-8317
4 Thurman Kimberly S [8] 402-884-1807
5 Ⓓ Flores Lorena
5 Ⓓ Ponce Yhandira ..402-505-8274
10 Kazantzas Peter [10] 402-345-1686
19 Ivey Michael S [17] 402-346-3820
19 Ivey David B 402-346-3820
20 Koperski Mae J [11]
514 2 White Neil [5]
4 Bly Elaine K [12] 402-346-6955
5 Hook Michael [3] 402-342-1038
6 Ⓓ Gallentine Mikayla
6 Ⓓ Hardin Cynthia L
516 Ⓓ Fernandez Ivon 402-932-3348
518 No Current Listing
523 Weber Ken [2]
524 Andres Francisco [9] ..402-991-4018
525 2 Ⓓ Gilchel Marcell
3 Theimer Daniel P [4] 402-344-3286
526 Ⓓ Trevino Sabrina 402-346-6900
527 Almazan Martin [9] 402-345-1613
Almazan Efren 402-345-1613
528 No Current Listing
529 Almazan Mararito [13] 402-344-0895
Almazan Hector 402-344-0895
530 Ⓓ Metzger Heidi
531 Dundis Raymond A [23]▲ 402-342-6811
532 Sampson Heidi M [9]
533 A Morrison Karen L [8] 402-346-6076
B Jarillo Kelly [5]
534 Wendt Rosalie [2]
341 Ⓓ Broaden Antwan
344 Ⓓ De Anda Juliana
345 Ⓓ Vribe Maria R
346 Ⓓ Glenn Lavisha
535 Ⓓ Holoun Kristina J
537 Wagner Jason M [5]▲
539 Zellmer Isaac & Maria C [5]▲ 402-345-2023
542 Ⓓ Ferguson Dennis
Ⓓ Price Brenda L
Ⓓ White Thomas 402-933-0057
132 Ⓓ Nhial Chuol
134 Donnelly Steven W [2]
134 Ⓓ Duthaine Anthony
233 Riley H [22] 402-345-0721
332 Brown Pearl A [9]
334 Haver Alvin C [11] 402-345-2546
543 Ⓓ Rosas-Mora Rafael 402-452-3380
8 Ⓓ Merrill Karen
601 Ⓓ Noahr Tammy K
602 ST JOHN THE BAPTIST GREEK ORTH churches 402-345-7103
605 8 Ⓓ Paredez Sergio

PARK AVE Cont'd
9 Ⓓ Hornbacher Thomas
607 Caramony Ina [7]
Caramony Teresa
629 No Current Listing
630 Garcia Guadalupe [5] ..402-502-5966
1 Shay F M [28] 402-342-7555
632 Svanda Ronald R [16] 402-344-7885
634 Way Garry D [11] 402-614-8054
636 Brooks Steven J [23] ..402-346-6240
710 Cruz Jose A & Griselda [8]▲ 402-342-4694
712 No Current Listing
720 Ⓓ Guillen Erika
804 Wasson Lisa [5]
808 - 810 No Current Listing (2 Hses)
817 Ⓓ Ranson Lisa D
818 - 820 No Current Listing (2 Hses)
821 Ⓓ Garcia Guadalupe
822 No Current Listing
823 Ⓓ Pacheco Lino 402-345-7038
828 LA COCINA FAMILIAR restaurants 402-932-7997
829 Ⓓ Ozuna Maria 402-933-7295
3 Perez Normeli [9] 402-342-3556
830 De Jesus Kelvin [2] 402-884-5085
PARK AVENUE GROCERY grocers-retail 402-346-6164
833 Bates James H [8] 402-933-8553
Bates Shirley J 402-933-8553
836 6 Kobzeff Laurianne A [5]
104 Tweady Ryan [4]
840 Murphy Wenana [5]
841 Segarra Irma [2] 402-342-9561
845 Byrd Myron D [3] 402-505-6211
Richart Jason P & Melissa [3] 402-408-9419
• ZIP CODE 68105 CAR-RT C069
1002 Jennings James H [7]▲ 402-344-7839
Jennings Margaret A 402-344-7839
1005 - 1015 No Current Listing (2 Hses)
1016 Ⓓ Decora Wambli 402-342-4012
Ⓓ Holmes Latricia ..402-346-6787
Ⓓ Itzen Deborah 402-345-0458
Ⓓ Taylor Erica
Ⓓ Williams David 402-208-5493
Ⓓ Zamora Socorro ..402-505-8683
224 Jones Samantha [7]
224 Jones Lynn S
1021 No Current Listing
1026 Ⓓ Dodd Robin 402-932-2604
Ⓓ Furgison Joseph ..402-715-5905
Ⓓ Glenn Lavisha
McCauley Anthony [2]
PARK AVE PLAZA APTS apartments 402-346-6538
Ⓓ Ruiz Gerardo 402-884-8902
113 Matthews John [2]
113 Matthews Tracy
114 Ⓓ Robinson Andre D
116 Mascarenas April [2] 402-884-6956
118 Hodgkinson A V [20] 402-342-8262
118 Hodgkinson Dorothy R 402-342-8262
213 Ⓓ Penn Robert J
213 Penn Marguerite
213 Ⓓ Sysel Eleanore
214 Ⓓ Leal Jolanda
214 Lopez Christy A [2] 402-557-6941
215 Honeycutt Daniel L [2]
215 Honeycutt Diane
218 Poland Robert J [11] 402-344-2423
219 Ⓓ Flores Renita
312 Conkling Jeffrey R [9]
313 Ⓓ Sysel Ruby D
318 Hyde Delores [7] 402-614-6376
1029 Ⓓ Bowyer Lisa 402-593-0640
Ⓓ Davison T 402-342-9306
De Leon Marco T [5]
HANSCOM PARK APARTMENTS apartments 402-342-5102
Ⓓ Marshall Venetia ..402-502-1636
Ⓓ Novotny Daniel ..402-884-9879
Ⓓ Poltter M 402-614-4604
7 Wilson Clarence R [7]
9 Ⓓ McAlexander Michael J
9 Ⓓ Rayborn Michelle
11 Ⓓ Otto Marvin J
11 Otto Anna
104 Ⓓ Gillespie Patty
105 Ⓓ Sousa Michele
201 Granrud Delarie A [10] 402-502-7660
211 Ⓓ Eggink Gregory S
212 Ⓓ Redden Joseph E
214 Hunt John D [3] ..402-934-8660
214 Hunt David 402-934-8660
306 Ⓓ Carter Toni D
307 Zingg Jerome R Jr [18] 402-341-4320

PARK AVE Cont'd
311 Sanchez Julio [8] 402-422-0349
311 Sanchez Jose ..402-422-0349
314 Flood William E [10] 402-345-1135
1034 Ⓓ Fields Nettie 402-342-9332
1 Abney Amanda [4]
1039 Ⓓ Ramirez Adelaida ..402-345-0594
1041 Ⓓ Gonzalez Luna Ernest
Ⓓ Luna Gonzalez Ernest
1045 Ⓓ Jacobsen Patricia ..402-342-4064
6 Buie Christopher L [14]
1049 Ⓓ Carel Robin L 402-991-0829
Ⓓ Roder Larry 402-614-9916
1052 EL ALTENO mexican goods 402-884-0753
EL MERCADITO restaurants 402-346-1055
1053 Carmona Sabino [2]
1055 No Current Listing
1057 Ⓓ De Jesus Kelvin ..402-505-8002
9 Diaz Jose [3] 402-884-8528
1059 10 Ⓓ Hubbell Dale F
12 Ⓓ Guerra Ethel
1060 GIROSMEX nonclassified establishments 402-346-1774
1102 6 Cabbage Kathy R [5]
6 Cabbage Kacey
10 Ⓓ Barton William H
10 Parsley Melissa [7] 402-614-6281
1107 PERK AVENUE coffee & tea 402-934-4599
1111 Gott Kevin [2] 402-932-2815
1 Ⓓ Newton Dwayne
1112 Ⓓ Springer Joseph T
Ⓓ Williams Alex
1113 Ⓓ Couch Cathy
Ⓓ Dacey Terrance
1117 Lang Stanley L [43]▲ 402-344-4897
1120 Ⓓ Cooper James E
1 Hobza Edna M [2]
2 Ruffin Tommy L [19]
2 Ruffin John L
3 Upham James C [8] 402-344-4903
6 Hoyle Michael E [19] 402-345-7295
1121 2 Ⓓ Hoffmann Cheryse A
3 Ⓓ Lopez Jefri
1122 4 Lindeman Virginia [8]
9 Bowers Olen M [7] ..402-345-3618
9 Bowers Cynthia M ..402-345-3618
1124 Ⓓ Mejia Diego 402-614-8127
10 Roque Francisco J [7] 402-341-4136
1125 No Current Listing
1127 Ⓓ Busler Paul 402-614-7890
1133 Valdez Rafael [8] 402-345-0564
1 Hernandez Raymundo [3] 402-614-6115
1 Hernandez Amelia ..402-614-6115
5 Diaz Ricardo L [15] 402-344-4670
5 Diaz Reynaldo 402-344-4670
6 Ambrosio Ana M [5] 402-346-1927
1135 Ambrosio Sylvia [2]
4 Zamora Jose [11] 402-341-0816
4 Zamora Carlos 402-341-0816
1136 2 Sanchez Cristobal [3]
2 Sanchez Arlene B
4 Jones P [12] 402-346-8036
4 Jones Margaret A ..402-346-8036
7 Coover David A [11] 402-341-6994
1137 Arredondo Rosa [5] 402-344-7391
5 Ⓓ Huertabaz Mercedes
1143 Ocheretyanskiy Mark [5]▲
1145 Ⓓ Kang John 402-504-3238
Ⓓ Lopez Jesus 402-452-3272
1147 Ⓓ Kong Rebecca 402-346-6205
1148 Black Tail Dorothy [4] 402-345-7214
2 Ⓓ Kouba Shane
2 Kouba Michelle
5 Ⓓ Baker Theresa
1302 Ⓓ Brubaker Robin 402-505-3660
Brubaker Scott 402-505-3660
Ⓓ Hernandez Mario 402-342-4273
1303 No Current Listing
1305 Nunez Gloria [3] 402-345-0547
1 Ⓓ Soriano Maria C
1306 Novak John R [33] 402-346-5331
1308 Ⓓ Cole Doug 402-345-0850
Cole Pat 402-345-0850
8 Ⓓ Sidahmed Shakir
1310 Childress Kim [2]
Childress Tasia
1312 Horejs James C [44]▲ 402-341-1749
Horejs Rebecca L 402-341-1749
1314 Martha Pablo [2] 402-341-9466
1316 No Current Listing
1317 Ⓓ Mayo Francisco ..402-933-3915

This directory is property of Polk City Directories. It is leased for the personal use of the subscriber. Use of this directory is subject to the Terms of Use appearing on the title page of this directory. This information changes by 60% each year. For an updated directory call 1-800-275-7655 or www.citydirectory.com

TP	Adjoining	Source
✓	✓	Polk City Directories

Poppleton 2007

POLK ST Cont'd

17514 No Current Listing
17515 Paik David R
17517 Dier Brian R 402-502-1654
17520 Williams Nancy C [13]
....402-891-7089
Williams Jeffrey S ..402-891-7089
17522 Reeve Willard N & Delores C
....402-884-2677
17528 Moskovits Sue E [7]
....402-991-5235
17530 Green Arianna B [2]
17601 Sakalavskas Shelly L
....402-502-7624
17603 Hospodka Jerome F & Beverly J
....402-505-8088
17604 Goraczkowski Roy J & Madonna M [14] 402-861-6452
17606 No Current Listing
17607 McCune James T [4]
....402-896-1023
17609 Morgan Ann M [3]
17612 Erwin Steven D [2]
....402-505-9019
17614 No Current Listing
17615 Thompson Danny R [3]
Thompson Karen
17617 Raudenbush Samuel G & Peggy J [3] 402-895-1850
17620 Bidne Page A [11]
....402-505-3956
Bidne Brian L 402-505-3956
17621 No Current Listing
17622 Kenton Machelle A [4]
....402-895-9169
17623 Essay Doris A
+ S 177TH ST INTERSECTS
+ S 178TH ST INTERSECTS
• ZIP CODE 68135 CAR-RT R375
18304 Daake Gregory J [2]
....402-502-1048
Daake Lisa 402-502-1048
18310 Loterbauer Terry L & Anita K [15]
18316 FALK CORP power transmission equip 402-896-4520
Griep Kendall W & Cindy [4]
....402-894-4850
18322 Decanti Anthony M Jr & Stacy T [10] 402-891-0992
18326 Kota Srinivas K [6]
....402-933-2587
Kota Prasad 402-933-2587
18334 Larson Sean R [10]
Larson Enita L
18408 Rohde Keith E & Sharon L [3]
+ JOHN J PERSHING DR CONTINUES
+ N RIVER DR INTERSECTS
+ SHONGASKA RD INTERSECTS
+ SHONGASKA RD CONTINUES
BUSINESSES 9 HOUSEHOLDS 701

PONCA RD (OMAHA)
• ZIP CODE 68112 CAR-RT R045
3004 Cronkhite Monte W [13]
....402-453-9933
Cronkhite Scott D 402-453-9933
3012 Wernhoff Richard S [10]
....402-453-6180
3204 Andersen Danny B [27]
....402-451-7533
Sprouse Joey M [13]
+ N 36TH ST INTERSECTS
3616 No Current Listing
3708 Wiese Robert W Sr & Deloris C [34]
....402-451-7216
3730 Schrader Norma J [2]
3824 Algiere Clarence A & Darlene B [20]
....402-451-4776
ALGIERE INDUSTRIES INC water treatment equip serv
....402-451-3478
3835 Scott-Willer Amy S [4]
3909 Manning Debra J [12]
3910 Longwell Stephen R & Linda S [2]
....402-453-4538
3915 Rawlings James L Jr [8]
....402-457-3915
3930 Golden Raymond A
....402-451-0916
Golden Lyndsey R ..402-451-0916
3935 Lohman Elizabeth J [34]
....402-455-6683
4009 Rice Raymond L [22]
....402-455-7282
Rice Skip 402-455-7282
4017 Meester Eugene G & Jeanette M [37]
4024 No Current Listing Sr
4034 Stark Donald W Jr & Marilyn J [24]
4110 Jensen Duane M [29]
....402-453-3737
4133 Acuff Warren K Sr & Daisy B [35]
....402-451-2805
+ N 42ND ST INTERSECTS
4216 Bena Raymond R [30]
....402-453-7451
+ CALHOUN RD CONTINUES
11906 No Current Listing

PONCA RD Cont'd

11912 McIntosh George A [2]
....402-455-4922
McIntosh Allen 402-455-4922
11919 Cullen George M [7]
11920 Schmitt Dan E & Martha G [31]
....402-453-2289
12009 Hoyt-Whiteley Amy H
12011 Roberts Ronda M [14]
....402-451-3881
12024 Miller Joe W [28]
....402-451-2488
12107 Parker Robert B & Fannie M [31]
....402-451-3084
12114 No Current Listing
12121 Heisner Robert G & Bertha M [25]
....402-455-4137
12203 Brown Nadine [2]
12205 McCartney Diana M & David M [28] 402-451-0175
12215 Cullen Michael J & Alice E [13]
....402-455-3316
12216 Rosterman Raymond L & Kathryn M [21] 402-453-3243
12320 Webb Stephen B III & Candyce A [12] 402-457-5559
12321 Wiese Steve A & Brenda A [17]
12324 Carlberg Gregory B [26]
....402-453-8283
12329 Cronin Stephanie [3]
....402-453-7937
12414 Stewart Robert A & Jeanne L [25]
....402-453-4361
12415 Steinmeyer Scott D [8]
Steinmeyer Nathan D
12426 Anderson Mark S [4]
....402-556-0984
12432 Hodges Carol B [14]
....402-453-7701
Hodges Doris E 402-453-7701
12502 Hodges Harold W Jr [19]
....402-453-4373
Hodges Deborah M
....402-453-4373
12505 Doan Ray L [7] 402-451-5545
Doan Deborah S 402-451-5545
+ CARDINAL CT BEGINS
12625 Keyser Linn W [12]
....402-453-5766
12714 Hodges Harold W Sr [23]
....402-453-2333
Hodges Gerald W ..402-453-2333
12717 Sheppard Cynthia M [4]
12727 Morrison Kenneth M [22]
Morrison Loree
12918 Hodges Gerald F Jr & Patricia L [13] 402-453-5545
12919 PONCA HILLS FIRE DEPT fire departments 402-453-6656
+ N 47TH ST INTERSECTS
BUSINESSES 2 HOUSEHOLDS 50

PONDEROSA CIR (OMAHA)
• ZIP CODE 68137 CAR-RT R013
6245 Berger John A [15]
Berger Pamela S
6249 Fletcher Clara L [12]
....402-895-1747
Fletcher John G 402-895-1747
6253 Barry Ricky G & Monica C [17]
....402-896-5412
6257 Begley John R & Kathleen M [26]
....402-896-1389
6261 Hike Jacob D [6] 402-895-8094
6265 Kerker John M & Christina A [13]
+ PONDEROSA DR CONTINUES
6430 Munderloh Timothy R
....402-505-4476
Munderloh Kevin A ..402-505-4476
6434 Jorgensen Steven D & Susan H [10]
....402-895-6932
6438 Schroeder Theodore M [16]
Schroeder Carol A
6442 Chester Jeffrey L & Sheryl A [11]
....402-896-6363
6446 Jones Robert T & Marella J [14]
....402-895-9278
HOUSEHOLDS 11

PONDEROSA DR (OMAHA)
• ZIP CODE 68137 CAR-RT R013
6204 Kennedy Karen A [7]
Murray Dennis R [2]
....402-558-4428
6205 Motz Roger L & Rhonda B [27]
....402-895-0267
6210 Larsen Steven R [20]
6216 Nelson Donald R & Joy H [32]
....402-895-2077
SHAKLEE DISTRIBUTER health & diet foods-retail 402-895-2077
6222 Fyfe Doris M [24] ..402-896-2177
6225 No Current Listing
6228 Steffen John I [6]
6234 Rothery Carolyn A [12]
....402-896-1123
6235 Rodriguez Jesus J [6]
6244 Rames James T [26]
....402-895-2484

PONDEROSA DR Cont'd

Rames Sidney L 402-895-2484
6254 Velinsky Charles F & Barbara J [15]
6304 Ruetz Robert G [31]
....402-895-1725
6314 Krakowski Nancy A
6319 Petersen John F & Sharron C [31]
....402-895-2574
6324 Stunkard Violet A [31]
....402-895-9056
Stunkard Carl G 402-895-9056
6329 Rouse Wayne H & Wanda E [29]
SHAKLEE DISTRIBUTOR health & diet foods-retail 402-896-3915
6334 Grant Roger H & Patricia A [17]
....402-896-0383
6339 Hardy Michael L & Joycelyn E [9]
....402-891-1159
Janskly Dawn
6354 Brewer Lana T & William E [15]
....402-895-0418
6359 No Current Listing
6364 Smith Joyce M [36]
....402-895-2680
6374 No Current Listing
6379 Ehrhorn Richard C Sr [13]
....402-896-1138
6384 ASSOCIATED SIDING CO siding contractors 402-896-8012
Mohatt Patrick S & Pamela A [21]
....402-895-7029
6405 Tarr Melvin L & Fern L [30]
....402-895-3740
6410 Rohde Jason M [4]
....402-505-3897
Rohde Casey J 402-505-3897
6416 Warrick Stephen K & Dorarina R [33] 402-895-2798
6424 Fleming Carol L & William C [28]
....402-895-3938
6504 Klabunde Thomas P [4]
....402-891-5085
6514 Zatloukal John A & Barb E [10]
....402-891-8064
6515 Kristl James M [2]
....402-884-3210
6604 Redding David G [8]
Redding Trisha L
6810 Walker Keith D & Earleen E [35]
....402-895-2527
BUSINESSES 3 HOUSEHOLDS 35

PONY RIDGE LN (OMAHA)
• ZIP CODE 68112 CAR-RT R045
2090 Kues Margaret H [10]
....402-451-2874
2271 No Current Listing
HOUSEHOLDS 2

POOH BEAR LN (OMAHA)
• ZIP CODE 68112 CAR-RT R045
3054 Malmberg Shelby ..402-455-0962
Stephens Shelby A
3208 Levell Fred H [9]
Levell Pamela D
HOUSEHOLDS 3

N POPLAR DR (ARLINGTON)
+ W BELL ST CONTINUES
• ZIP CODE 68002 CAR-RT R001
810 Kraemer Travis R & Becky J [7]
....402-478-5029
815 Kay Gene W & Nona F [42]
....402-478-4643
820 Gruse Eugene A & Rebecca L [31]
....402-478-4598
825 Baker Michael R & Michelle A [12]
....402-478-5369
830 Hilgenkamp Greg L & Susan M [5]
....402-478-4876
840 McGee Gordon F & Carin B [5]
....402-478-4149
845 Leaver Chris A & Mary B [6]
....402-478-5464
850 Benson John D
860 Pendley Joyce L & Leroy [5]
....402-478-1207
870 Kozak James E Jr & Jenny E [8]
....402-478-0027
880 Koger Shevon D [14]
....402-478-5615
Koger Shawna S 402-478-5615
885 No Current Listing
+ CADY DR ENDS
HOUSEHOLDS 12

POPLAR ST (ELKHORN)-FROM 306 ELM ST WEST
• ZIP CODE 68022 CAR-RT R007
111 Rasmussen Donald L & Linda L [12]
....402-289-0769
112 Paasch Margaret P [49]
....402-289-2368
121 Petersen John J & Helen E [49]
....402-289-2724
122 No Current Listing
+ OAK ST BEGINS
132 Wilson Nancy J [17]
....402-289-0947

POPLAR ST Cont'd

141 Bridges Gary L & Patricia A [31]
....402-289-2809
151 Sorensen Mildred E & Melvin L [16]
....402-289-4116
152 Johnson Gary L & Joan M [14]
....402-289-2609
161 Potter Kevin [2]
162 McClelland Joann [6]
Solas Eloy R & Iliana M [2]
....402-289-2047
171 Ray Arthur L Jr [46]
....402-289-2780
181 Villafuerte Louis Jr [11]
....402-289-0407
+ MAPLE ST INTERSECTS
HOUSEHOLDS 13

POPPLETON AVE (ELKHORN)-FROM 1101 S 217TH AVE WEST
• ZIP CODE 68022 CAR-RT R004
21762 Nelson Stephen V & Erin P [11]
....402-289-3786
21768 Blodgett Steven C & Mary K
21769 Dykes Brent S & Mary C [14]
....402-763-9260
21774 Goodwin Gary D [11]
....402-289-9867
21780 Clark Dwight W & Lissa S [16]
....402-289-3920
+ S 218TH ST BEGINS
+ S 3RD ST INTERSECTS
+ S 3RD ST CONTINUES
+ S 4TH ST INTERSECTS
+ S 4TH ST CONTINUES
HOUSEHOLDS 5

POPPLETON AVE (OMAHA)
• ZIP CODE 68108 CAR-RT C011
415 Comstock Michael J & Diane R [16]
....402-932-9251
417 No Current Listing
420 Falcone Louise M [32]
....402-346-0139
Falcone Carl 402-346-0139
+ S 5TH ST INTERSECTS
+ S 5TH ST CONTINUES
502 No Current Listing
504 Salcedo Kathryn A ..402-342-1935
Salcedo Donald J 402-342-1935
504 1/2 Hemmerling Stephen R [10]
Hemmerling Dixie L
510 No Current Listing
511 Vopalka Janice E & Joseph F [9]
....402-346-3922
513 Villafana Alvaro [2] 402-455-0596
513 1/2 Mejia Mary 402-505-9517
515 Francia Francisco A [14]
....402-614-6874
517 No Current Listing
+ S 6TH ST INTERSECTS
613 Lang Joseph T III & Anne M [21]
....402-933-1658
614 Stoyr Theodore L [13]
....402-345-5992
615 Mangamaro Veda [37]
....402-345-0703
617 Rocha Fred M & Annette L [7]
....402-932-4494
+ S 20TH ST CONTINUES
• ZIP CODE 68108 CAR-RT C003
2007 PLAS-TECH INC bags-plastic
....402-342-1207
2010 Shaffer Ashley
2012 Cruz Maria F [11]
2014 Hulbert Andrew S
2016 Daniels Constance F & Joseph R [46] 402-346-7122
2018 Zendejas Humberto [3]
....402-884-1836
2054 Dibiase Marcy A [7]
....402-346-4291
+ S 21ST ST INTERSECTS
2106 Dicola Anthony [41]
2107 Hawk Cheryl A [6]
2108 No Current Listing
2110 Rodriguez Ivan 402-502-1232
2111 Liedtke Richard P & Theresa A [22]
....402-932-9477
2115 Kirby James H & Betty L [40]
....402-345-1021
2117 Kowalewski Kim L [2]
2119 Schulte Laura B [5]
....402-884-7227
+ S 22ND ST INTERSECTS
2201 NEBRASKA ART STATUARY INC statuary 402-342-4232
2204 No Current Listing
2208 Sanchez Sandra S [2]
....402-991-0767
2210 Scarpello Fred V [23]
....402-556-8285
2212 - 2214 No Current Listing (2 Hses)
2216 Astuto M L [9] 402-342-9265
2218 Dishong Edgar E [6]
Heath Stephanie [2] ..402-614-1816
2220 Brim Kim S [15] 402-341-5843
Brim Christopher L ..402-341-5843
2222 - 2223 No Current Listing (2 Hses)

POPPLETON AVE Cont'd

2224 Perez Guadalupe ..402-331-1498
2225 Wolfsbauer Raymond M [48]
....402-345-3607
Wolfsbauer Rose M ..402-345-3607
2226 Robles Santos M & Eustolia R [6]
....402-731-9472
2228 Galvan Micaela P [8]
Sanchez Jose L [8]
2230 Nguyen An T [10]
2238 No Current Listing
2247 Hererra Jose [3] 402-933-3608
NGUYEN LOI clergy
....402-341-5772
ST ANNS CHURCH amusement & recreation 402-341-1803
2254 No Current Listing
• ZIP CODE 68105 CAR-RT C070
2406 Zamano Francisca [6]
....402-505-7603
2408 McNealy Michael [5]
2417 Salazar Jose A 402-734-3998
Salazar Irene 402-734-3998
2419 Esquivel Renato [2]
....402-884-7621
2421 No Current Listing
2422 Hernandez Abelardo & Dolores B [39] 402-346-3620
2423 Morris Steve D [9]
2428 No Current Listing
+ S 25TH ST INTERSECTS
+ S 25TH ST CONTINUES
2501 Diaz Irma [5] 402-341-0371
2502 Orozco Elias V [14]
....402-341-5692
2507 - 2508 No Current Listing (2 Hses)
2510 Schleich Christina B [7]
....402-342-6226
Schleich Jeff 402-342-6226
2511 Mercado Rafael [11]
Mercado Rogelio
2514 Baber Robert L & Bonna B [7]
....402-344-4492
2515 Carrera Berta
Vidales Jose [4] 402-502-7749
Vidales Tereso 402-502-7749
2517 - 2524 No Current Listing (4 Hses)
+ S 25TH AVE INTERSECTS
2550 Jimerson Victoria
Mendoza Jose H [12]
2553 Robinson Jacqueline A [18]
....402-614-9911
2557 Herrera Iris S [9]
2562 Buenrostro Priscilla J [4]
2563 Enget Dawn
Warner Paul R
2565 Valencia-Gallardo Alejo
2566 Velazquez Emeterio [2]
....402-346-6971
2570 Forsman Lucinda A & Carl P [15]
....402-345-4614
Rohm Claudia [3]
Rohm Claudia N [13]
2572 Gomez Everardo ..402-502-5897
2573 Flores Gerardo
+ S 26TH ST INTERSECTS
2602 Brown Robert E [4]
Conley Donald A & Catherine C [10]
....402-346-6482
2606 Lane Mae W [46] ..402-345-4596
2609 McGill Kathy
2610 Strumski Peter M [23]
....402-341-6730
2615 D'S STYLING SALON beauty salons
....402-346-5512
Kahler Delores J
Kahler Dee J
Walling Dan L [11] ..402-342-3747
Walling Carole J 402-342-3747
2616 Ruiz Eliasar [2] 402-933-1811
6 Garcia Marta L [4]
....402-346-9146
7 Garcia Guadalupe [8]
2617 Kargle Robert L [16]
....402-932-8024
Kargle Dorothy M 402-932-8024
+ S 27TH ST INTERSECTS
2702 Bonfiglio Frank
2703 Dyke Nathan P
2711 - 2715 No Current Listing (2 Hses)
2717 Trammel Ralph J
+ S 28TH ST INTERSECTS
+ S 29TH ST CONTINUES
• ZIP CODE 68105 CAR-RT C074
2911 Castro Ela
2916 Soler Angel P 402-345-6024
2920 Torres Rosario [4] 402-345-1449
+ PARK AVE INTERSECTS
+ PARK AVE CONTINUES
• ZIP CODE 68105 CAR-RT C069
2959 No Current Listing
2962 Lopez Vicente [3] 402-991-7232
2963 McDaniel Travis [2] ..402-341-9666
1 Ray Larry [18] 402-344-7860
3 Blan David [5]
3 Blan Sallie
2964 Lopez Cheryl A [9]
2965 Uriel Ashley 402-991-4721
2967 Conklin Phil 402-932-7445

STREET GUIDE

TP	Adjoining	Source
✓	✓	Polk City Directories

S 29TH ST 2007

N 29TH ST Cont'd

9625 Gondring John A & Margaret C [10] ▲ 402-453-7314
9628 Griswold John C [32]▲ 402-451-8304
Griswold Ivan C 402-451-8304
9636 Nielsen Maisa & Mark T [2]▲ 402-933-9963
9640 Buell Herman J [30]▲ 402-455-3057
9641 Leger Lurlin P [3]▲ ..402-453-1268
9645 Beavers Belinda L [2]▲ 402-554-9135
9646 Connerley Patricia M [31]▲ 402-451-7805
9651 McKinnon Robert J & Elizabeth A [26]▲ 402-451-1239
9654 Beaver Donald F [15]▲ 402-551-7185
9656 Albers Lynne C [5]▲
9657 Plumb Megan K [4]▲ 402-991-5757
Plumb Kirk 402-991-5757
9658 Jensen Michael W ▲
9659 No Current Listing
9660 Katzenberger Cathy A [4]▲ 402-453-6161
9661 Hunt Alexandra [17]▲ 402-455-9335
9662 Evans Ellen R [6]▲
Mitchell Ellen
+ N 30TH ST INTERSECTS
BUSINESSES 19 HOUSEHOLDS 251

S 29TH ST (OMAHA)
• ZIP CODE 68131 CAR-RT C001
222 DOMESTIC VIOLENCE-RAPE HOTLINE social serv & welfare org 402-345-7273
Klima Sue
YWCA social serv & welfare org 402-345-6555
• ZIP CODE 68105 CAR-RT C068
528 Adams Teresa [5] 402-502-9448
18 Martinez Kelly R [6]
201 Welch Jenifer S
205 Wynne Kelvin E [6]
206 Allen Christy L [16]
536 Ceballos Alfredo 402-502-2914
3 Molina Mirna E [3] ..402-934-0195
540 Linton Pablo A [3]
5 Lerma Anna L
542 Gonzales Manuel A & Lorna M [36]▲ 402-345-8250
546 Welles Reginald A & Lois A [22]▲ 402-346-2773
• ZIP CODE 68105 CAR-RT C069
820 White Terry
826 Lopez Juan C [15] 402-614-2445
1 Francisquez Jaime E [13]▲ 402-344-3543
828 Gonzalez Graciela [6]
830 Chora Fernando 402-345-0568
832 Montoya Carl 402-346-6506
834 Hummel Mitch [2]
Zavala Bairon 402-502-6852
2 Delcid Teofilo [4] 402-345-1889
5 Hernandez Felix
836 Whiteing Richard F Jr [30] 402-345-3755
840 Noahr D [2] 402-932-3448
845 Reyes Leonor [2]
1004 Clark Dwight H [5]▲
1008 Pacheco Jose 402-991-2876
2 Dowty Larry D [11]
2 Dowty Donald R
9 Ramirez Ronaldo
1010 Jones W 402-934-9031
6 Walker Joseph R [5] 402-346-0831
7 Hom Cleo [11] 402-346-1540
1012 Guerrero Irene M
1022 Deal Chuck [2]
5 Castillo Jana K
1026 Felipe-Lopez Miguel [3] 402-614-0979
Salgado Joel 402-964-2068
1034 Hobbs Ann A [13]▲
1040 Dugger Sarah [2] 402-342-1011
1044 Franks Raymond
1046 Velasquez Gervacio [4] 402-933-2694
2 Abbott Janeta
1050 Woodard Teresa [5]
1054 No Current Listing
1056 Pastrana Yesenia [9] 402-504-4589
1 Hernandez Maria
2 Guillen Jose [7]
9 Wright Charles M & Vera J [16] 402-991-1828
10 Nekuda Jeffrey P [9]
11 Peraz Maria [2] 402-884-0637
1102 Johnston-Dow Judy A [14]▲ 402-342-1460
1106 Schmitt Carrie L & Brandon [13]▲ 402-932-0285
1108 Jenelle C 402-991-0621

S 29TH ST Cont'd

2 Brathwaite Joshua A [16] 402-346-0153
8 Rojo Gloria E
1114 Fason Stacy 402-346-6679
1120 Hiddleston A 402-342-9486
1124 Mendoza Angeles [2] 402-991-9618
Rassman Daniel L
1126 1 Randazzo Joseph J Jr [12]
5 Mueller Michael W [11]
1130 Johnson Craig H [6] ..402-345-9518
1136 Valencia Yuliana ..402-932-5698
3 Montoya Oscar
1138 Lopez Jose 402-934-5694
Ramirez Rodolfo ..402-502-9114
1142 Lagunas Delfino▲
Ramirez Cirenio ..402-342-4311
Rios Juan 402-342-9475
1148 Yates Michelle [8]
• ZIP CODE 68105 CAR-RT C074
1310 No Current Listing
1320 Hernandez A 402-884-0642
Mejia Demetrio ..402-934-2740
Mejia Palma Maria 402-346-6138
Powell T [3]
2 Perez Ulises
7 Buls Brad [5]
7 Buls Elizabeth
9 Murray Kevin B [8]
9 Murray Benard K
12 Nolan Kristen [2]
13 Munoz Debra
15 Delacruz Marlene
18 Gonzales Virginia
20 Perez Raul [4]
1502 Billingsley Jessica R▲
1504 Aldave Elizabeth
Yoshicaki Shinobu
1506 Garcia Vanessa C 402-614-5936
Hadland Lisa 402-345-1530
Soria Gabriel 402-934-7065
1512 Shelton Randy & Christina [3]▲ 402-342-9393
1514 Dammann Audrey
Gibbons Michael J▲
1516 Flott Heathcliff C & Maryann M [20]▲
1522 No Current Listing
1526 Griffin Darryl E
Washington Ted ..402-964-2320
1526 1/2 Happel Sue M [2]
Happel Edward C
1530 Arevalo Jose R
1534 No Current Listing
1538 Rodriguez Luis A [3]▲ 402-991-9907
1542 2 Tostenson Debra J [8] 402-932-5069
3 Matson David W
1546 Moore Antonio V & Jeannette M [9] ▲
1708 No Current Listing
1710 Miller Melissa
Miller Karen
Skocz Edward J & Darlene A [21]▲
1714 Campbell Jennifer A [14]▲ 402-932-1714
Campbell Rachel M ..402-932-1714
1718 Mitchell James J [32]▲ 402-345-1421
1722 Linder-Stephenson Lisa A [20]▲ 402-346-7677
1726 Hogan Victoria L [9]▲ 402-345-6229
1730 No Current Listing
1734 Chrans Brandon L [7]
1738 Ceballos Iris 402-933-2441
Conde Yolanda [5] ..402-933-8560
4 Mancinas Humberto L [8] 402-452-3072
4 Mancinas Phelipe ..402-452-3072
1742 Bonham Shawn ..402-452-3132
Mahler Jason J
2 Chrans Summer
1746 Hogeland Rodney A & Shirley M [16]▲ 402-344-2054
1750 Christensen Marie F [20]▲ 402-345-8017
2214 Cap Martin A & Laura A [31]▲ 402-345-3775
2352 No Current Listing
2354 Landa Ignacio 402-345-1757
Rodriguez Eleazar 402-884-7295
2364 Synowiecki Robert J [6]▲ 402-346-6941
Synowiecki Kerry L ..402-346-6941
2366 Kraft Cindy A
Kraft Zachary
2368 DINKERS BAR bars ..402-342-9742
2408 No Current Listing
• ZIP CODE 68107 CAR-RT C022
4010 OMAHA WINLECTRIC CO electric equip/supl-whol 402-734-1961
4102 Kantor Edward J Sr [38]▲ 402-733-1650
4106 Brister Henry [5]
4110 Calabretto Diane L [24]▲

S 29TH ST Cont'd

Calabretto Lynn
4112 Povondra Violet M [21]▲ 402-731-2989
4116 No Current Listing
4122 Nesbitt Alan L▲
Nesbitt Sherri
4124 Pasieka James J [24]▲ 402-733-5316
4130 Baker Mark L [17]▲ ..402-733-8407
4132 Sanchez Arturo [6]▲ 402-731-2912
4134 Recek Andy A [20]▲
Recek Joyce
4204 Benesh Joseph J & Margaret A [35] ▲ 402-734-2579
4208 No Current Listing
4214 Herrera Zita [2]▲ 402-884-8710
4222 Farrow Catherine A [5]
Farrow David A
• ZIP CODE 68107 CAR-RT C025
5401 - 5403 No Current Listing (3 Hses)
5404 Straub Charles R & Renee L [3]
5405 - 5406 No Current Listing (2 Hses)
5407 Burton Dorothy
5408 King Tiffany
5409 Deng Mary 402-731-2597
5410 Nilges Mary
5411 - 5412 No Current Listing (2 Hses)
5413 Houston Rachel S
5414 Devers Aaron [2]
5415 Lee Jeffery L [4]
Robinson Sheena
5416 Epperson Lamesia L
5417 Johnson Lynn [5] 402-734-3068
5419 No Current Listing
5421 Clark Margie [3]
5423 Davis Hollie
5425 Okello Joyce 402-502-7651
5427 No Current Listing
5429 Harroun Jason C [2]
5431 - 5703 No Current Listing (3 Hses)
5707 Nyang Rebecca [3] 402-884-3901
5709 Wells Rodney [7]
Wells Cynthia C
5711 *Kinnaman David* ..402-733-1310
5713 Blanco S 402-934-7106
5717 - 5727 No Current Listing (5 Hses)
5731 Moore Kamillah
5733 No Current Listing
5735 Thomas Brenda J [13]
5737 - 5739 No Current Listing (2 Hses)
BUSINESSES 4 HOUSEHOLDS 182

N 30TH AVE (OMAHA)
• ZIP CODE 68111 CAR-RT C021
1920 OMAHA HOUSING AUTH housing authorities 402-444-4296
1922 - 1928 No Current Listing (3 Hses)
1930 Harmon Hamez J ..402-342-9019
1932 - 1934 No Current Listing (2 Hses)
1936 Furgison Jennie
1938 - 1940 No Current Listing (2 Hses)
1942 Barton Kristina 402-884-2714
Lee Sheila A
1944 Brown Wilton D [2]
Brown Christina S
1946 Darby Tykresh
1948 - 2002 No Current Listing (2 Hses)
2004 Hampton Mary A
Hampton Christine
2006 Seahs Donald
2008 - 2012 No Current Listing (2 Hses)
2016 Snoddy Roslind [2]
2020 Pinkney Quinetta ..402-346-6172
2024 Cookman Theresa M [8]
2028 No Current Listing
2032 Gray Candace
2036 - 2040 No Current Listing (2 Hses)
2044 Calloway Gaynelle 402-505-8396
2048 No Current Listing
• ZIP CODE 68112 CAR-RT C035
10016 Hall Benjamin V & Margaret Y [31] ▲ 402-451-2745
10116 Bloom Brent S [12]▲
Bloom Rebecca S
10121 Wooden John I [9]▲ 402-455-9403
Wooden Conny B ..402-455-9403
10122 He James S▲
Hill Jim S & Leslie C [18]▲ 402-453-4027
10128 Hunt Richard E & Laurise E [17]▲
10206 AIR BALANCE OF OMAHA office buildings & parks 402-457-4963
Stiner Frank R Sr & Dianna K [6] ▲ 402-455-3346
10218 Taylor Gary G & Diane M [16]▲ 402-451-4957
10305 Bodnar Robert S [16]▲
ROBERT BODNAR CO display designers & producers 402-455-1881
10306 Lucas Sharon K [10]▲
Lucas Finis L
10317 Johnson Jeffrey A & Trudy A [10]▲ 402-455-3688

N 30TH AVE Cont'd

10318 Henningsen Mary K [30]▲ 402-451-5482
BUSINESSES 3 HOUSEHOLDS 40

S 30TH AVE (OMAHA)-FROM 3009 MASON ST SOUTH
• ZIP CODE 68105 CAR-RT C067
1001 Davidson Amber ..402-933-1349
1002 - 1005 No Current Listing (3 Hses)
1006 Root Anastatia [4]
1007 No Current Listing
1008 Hedeljo Carlotarom 402-932-2180
Valadez Leticia ..402-933-9163
11 Hernandez Maria [9]
11 Hernandez Edgar
1009 No Current Listing
1011 10 Williams Ulinda D
12 Calixto Maria
12 Noah Dena
1014 Rosser Robert J & Ellen R [2]▲ 402-502-5754
1015 Elken Jason N [7]▲
Elken Meredith E
1016 Langford Gabriel ..402-346-9582
Zamora Delilah
1 Carbajal Estela
2 Knight Rick [3] 402-345-1369
5 Pappas Michael [7] 402-345-1622
1017 Urbanak Bonnie L [16]▲ 402-342-1951
1018 Sanchez Aurora [5] ..402-342-4119
8 Dominguez Maria
1019 Brown Richard L [13]
1021 Theisen Jean S [6] 402-884-3852
1022 Pesek Louis S [46]▲ 402-342-3618
1025 Jonson Michael D [6]▲
Kennedy Peggy ..402-345-0583
4 Pierce Rebecca
1026 - 1029 No Current Listing (2 Hses)
1030 Martinez Jorge [4] 402-342-4187
1031 Birkett Kevin W [16]▲ 402-342-7635
Birkett Jolene A 402-342-7635
1033 No Current Listing
1034 Ceron Fernando [2]
1034 1/2 Gomez Jaime [10] 402-342-9298
1035 Jimenez Honorio [2] 402-614-5206
1036 No Current Listing
1039 Chudomelka Michael J & Lisa R [6] ▲ 402-345-7287
1040 Arndt Jennifer A [11] 402-344-2425
1043 No Current Listing
+ PACIFIC ST INTERSECTS
• ZIP CODE 68105 CAR-RT C069
1101 Nielsen William D [20]
1102 No Current Listing
1110 Kruse Donald
Valdez Norma 402-341-0678
4 Valdez Jose A [10]
9 Larry Rice D
1111 No Current Listing
1115 Acosta Osbaldo ..402-614-3367
1117 Tegeder Shirley L [13] 402-341-2753
Tegeder Zachary J ..402-341-2753
1120 - 1121 No Current Listing (2 Hses)
1122 Cook Larenne Y
Nigro Jesse
Wall Philly M
1124 Lee Kristi V▲
1126 No Current Listing
1130 Moss Brian R [11]▲
+ HARRIS ST ENDS
1134 Downing Gary D [29]▲ 402-341-3136
1135 No Current Listing
1138 Robledo Margarita 402-346-1491
Robledo Jose 402-346-1491
1141 Lacan Parrilla Victor M 402-345-0272
Molina Uriel 402-614-4612
9 Springer Elena M [2]
+ POPPLETON AVE INTERSECTS
1302 Cabrera Pedro 402-991-7642
Ramirez Francisco [5] 402-614-8341
1306 No Current Listing
1310 Leiva Oscar A
Rivera Maria [3]
1314 No Current Listing
1315 Franklin David
1 Cunningham Elan C [16]
1318 Galvan Hector J [5]▲
1324 Crane Meridith 402-346-6381
Crane Merri 402-346-6381
Horton Edwin N▲
1325 Macconnell Carlena 402-346-6119
5 Mendoza Gustavo [2]
1326 No Current Listing
1329 Palmer Kevin D & Jennifer K [6]▲ 402-346-1316

S 30TH AVE Cont'd

1330 Noble Scott
Rodriguez Jaritza ..402-763-8851
6 Dominguez Raul G [7]
1332 Beche Jean 402-504-9785
6 Schooler Brandon [2] 402-455-2781
1334 Howard Yemiah ..402-614-1184
1335 Christensen Pamela S [17] 402-933-7235
1336 Burton Patricia [2]
1 Mcintosh Joseph
3 Carter Louis [12] 402-614-5744
3 Carter Annie L 402-614-5744
1337 Schafer Wilmer A & Betty L [46]▲ 402-342-0059
1340 Albarado Fabiana O [8]
+ WOOLWORTH AVE INTERSECTS
+ GROVER ST CONTINUES
• ZIP CODE 68105 CAR-RT C063
3505 No Current Listing
3507 Konvalin Rebekah S [11]▲ 402-346-4194
3510 Koperski Kenton D [23]▲ 402-345-7824
3512 No Current Listing
3515 McConnell Stephen R & Doreen N [29]▲
3524 McConnell Mary A [19]▲ 402-345-6490
+ A ST INTERSECTS
HOUSEHOLDS 97

N 30TH CIR (OMAHA)-FROM 2999 RAINWOOD RD
• ZIP CODE 68112 CAR-RT C035
9905 No Current Listing
9906 Fox Gregory D & Mary K [10]▲ 402-451-2225
9916 Hamilton Michael J [6]▲
Hamilton Stephanie M
HOUSEHOLDS 3

N 30TH ST (BLAIR)-FROM 3001 ANDERSON DR NORTH
• ZIP CODE 68008 CAR-RT C004
707 No Current Listing
725 O'Niel Shaun P [2]▲ 402-426-9183
+ N 31ST ST BEGINS
757 Welch Cheryl L▲ ..402-426-5007
+ ANDERSON DR BEGINS
+ COLLEGE DR INTERSECTS
HOUSEHOLDS 3

N 30TH ST (OMAHA)-FROM 3043 PARKER ST NORTH
• ZIP CODE 68131 CAR-RT C001
101 BUCKY'S EXPRESS FOOD SHOP serv stations- gasoline & oil 402-341-2713
118 No Current Listing
120 2 Dailey Ladonna
4 Padmos Paul
122 - 124 No Current Listing (2 Hses)
+ CHICAGO ST CONTINUES
• ZIP CODE 68131 CAR-RT C008
425 LIED LEARNING & TECHNOLOGY CTR education centers 402-452-5000
+ CASS ST INTERSECTS
+ CASS ST INTERSECTS
+ COTTAGE GROVE AVE BEGINS
555 ALLEN ELISE C MD physicians & surgeons 402-498-6540
BOYS TOWN EAR NOSE & THROAT physicians & surgeons 402-498-6540
BOYS TOWN NATL RESEARCH HOSP hospitals 402-498-6511
BOYS TOWN PEDIATRICS clinics 402-498-6540
BRENNAN MARJORIE M nurses-practitioners 402-498-6540
BRUCE JASON C MD physicians & surgeons 402-498-6540
CONNOLLYINDA EILEEN MD physicians & surgeons 402-498-6540
CURRY KATHI JOY MD physicians & surgeons 402-498-6540
DANG BICH-SINH T MD physicians & surgeons 402-498-6511
FORSMAN-BIERMA SHEILA M MD physicians & surgeons 402-498-6511
GRAY STACI A physicians assistants 402-498-6540
LUSK RODNEY P MD physicians & surgeons 402-498-6540
MC EVOY CHRISTOPHER MD physicians & surgeons 402-498-6540
NISSEN ALAN J MD physicians & surgeons 402-498-6540
Reel Jill S
Rupp Ellen E [12] 402-498-6540
SCHLEIFER WESLEY M MD physicians & surgeons 402-498-6540

STREET GUIDE

TP	Adjoining	Source
-	✓	Polk City Directories

HARRIS ST 2007

HARNEY ST Cont'd

16226 Nelson Donald R & Carolyn B [8]▲ 402-333-5158
16606 Steward Pete [7]▲ 402-894-9494
Steward Bev R 402-894-9494
16607 Gilg Daniel R & Deborah R [4]▲ 402-390-2014
Ⓝ Jones Walter V▲
16616 Kudron Timothy G & Karen L [7]▲ 402-334-4767
16617 Held Chris R & Joan S [18]▲ 402-333-7119
16626 Herre Michael F & Karen M [19]▲ 402-334-8669
16627 Anderson Lloyd E III [19]▲ 402-758-0576
Anderson Lloyd E IV 402-758-0576
Ⓝ Kahn Thomas H▲
16636 Murante Anthony M & Lori J [14]▲ 402-333-9393
16637 Kroon Verlyn G & Gerianne C [18] ▲ 402-697-0109
16706 Bissonnette Michael B & Clare L [12]▲ 402-330-3243
16712 Havelka Gregory A [8]▲ 402-691-0321
Havelka Karen M ..402-691-0321
16715 Gude Richard E & Dagmar M [20] ▲
16722 Wolatz David O & Kelley D [7]▲ 402-884-2190
16725 Beier Scott B & Julie A [4]▲ 402-493-0380
16732 ABBOTT LAB laboratories 402-333-8051
Sackett James R & Mary E [9]▲ 402-333-7976
16735 Dudzinski Bernard P & Sherrie K [11]▲ 402-333-2181
• ZIP CODE 68118 CAR-RT R754
16810 PACIFIC SPRINGS golf courses-public 402-330-4359
+ HOWARD PLZ BEGINS
17007 Kiep Bernhard L [4]▲ 402-614-6139
17008 Tackett Mike W & Rebecca [6]▲ 402-891-0566
17018 Latta Mark A & Victoria E [14]▲ 402-894-5750
17019 No Current Listing
17026 King Scott D & Renee L [8]▲ 402-334-0175
17027 Muhlbradt Dwight A & Colleen M [6]▲ 402-932-3225
17034 Getzfrid Steven G & Wendy M [8] ▲ 402-934-4992
17035 Kammer Kevin R [8]▲ 402-334-2975
Kammer Kathy M ..402-334-2975
17053 Reider Darwin L & Diane D [4]▲ 402-895-6244
17061 Jones Robert W & Dana L [6]▲ 402-333-0842
17062 Kavich Jeffrey A [3]▲
17068 Beber Edward L & Dawn M [8]▲ 402-334-1992
17069 Herzberg Jan [8]▲ 402-758-1998
17102 Searl John S & Molly J [2]▲ 402-333-5817
17103 STRATEGIC MANAGEMENT PARTNERS mgmt serv 402-991-0055
17110 Wintroub Edward L & Pamela J [2] ▲
17111 Haugen Lyle A [9]▲
17118 Tiller Stanford [5]▲ 402-502-1840
Tiller Allison F 402-502-1840
17119 Larson Barry L & Elizabeth A [10] ▲ 402-493-2618
17207 Ⓝ Sschmidt Michael▲
Sschmidt Justin M
17215 No Current Listing
17222 Johnson Bryan L & Sally L [6]▲ 402-991-1676
17223 Graham Thomas M & Eileen M [6] ▲ 402-330-6795
+ S 173RD AVE INTERSECTS
17302 No Current Listing
17305 Lindberg Gregory N [6]▲ 402-553-6895
Lindberg Joseph T ..402-553-6895
17310 Ⓝ Pisetsky Eric R & Helen M▲ 402-331-9875
17315 Conn Barry J & Marilyn K [10]▲ 402-330-0675
17318 Dibacco T J [2]▲ 402-991-5433
Dibacco Nadine 402-991-5433
17325 Desa Valmont P [3]▲ 402-493-2176
Desa Tehseen 402-493-2176
17326 Collier Kyle K [8]▲
Collier Nicole A
+ HOWARD PLZ ENDS
17403 Wilmers John P II [3]▲
17404 No Current Listing

HARNEY ST Cont'd

17411 Rawson Christoph C & Stephanie T [9]▲
17421 Ⓝ Hartman Kenneth J▲
17424 Gleason Kevin M [6]▲ 402-934-4525
17502 Hutcherson Westly K & Sherrye L [19]▲ 402-334-5050
17509 A THOUSAND WORDS photographers- portrait 402-706-5966
Ⓝ Zhu Silvia X▲ 402-333-5095
17510 Owens Michelle L [2]▲
17517 Katelman Gary A & Lorrie F [3]▲ 402-334-4770
17518 Ⓝ Miller Andria D
17607 Andreasen Rebecca K & Craig A [8]▲ 402-330-1299
17614 Soe Troy N & Marcia L [6]▲ 402-991-3464
17620 Petersen Patricia L [2]▲ 402-614-9222
17704 Pollpeter Barbara H [2]▲ 402-758-0979
17712 Rocca Chris D [2]▲ 402-884-3932
17717 Hopkins Mark R & Debra A [8]▲ 402-778-9570
17720 No Current Listing
17727 Bierd Jon A [2]▲
Bierd Patricia A
17728 Williams Thomas L & Susan B [8] ▲ 402-391-5436
17737 Morrison William R & Tracy A [3] ▲ 402-884-7359
17801 Gartner Rodney D & Diane M [12] ▲ 402-334-9070
17802 Worick Carmen L [8]▲
17808 Setlik Bruce J & Lori R [8]▲ 402-697-9641
17811 Lago John K [7]▲ ..402-333-2615
17814 Lamar Douglas W [4]▲ 402-884-4321
Lamar Robyn A 402-884-4321
17819 Doane Lewis A & Deborah J [8]▲ 402-898-0050
17825 Munchrath Donald L & Cindy L [9] ▲ 402-697-5119
17826 Hickey Joseph N [6]▲
Hickey Magda
17831 McCulley Eric H [3]▲ 402-330-2240
McCulley Heather ..402-330-2240
17834 Castro Roland M & Cherrie A [9] ▲ 402-991-2534
17837 No Current Listing
17842 Ⓝ Barnes Tori L
Lundgren Drew D & Kristin M [9]▲
17843 No Current Listing
17848 Meyer Alan F [11]▲ 402-333-6236
Meyer Karen K 402-333-6236
17849 Foss Paul A & Deborah J [6]▲ 402-991-9499
17855 Aguilar James E & Rita J [20]▲ 402-333-1239
17858 Lowe Janell M [12]▲ 402-778-0171
17863 Miller Parker R & Shelley M [10]▲ 402-334-2663
17866 Ⓝ Ekberg Melissa L
Murante John M [4]▲ 402-991-2512
17871 Hoover Eric D [2]
Hoover Molly A
17872 Merkel Charles H [6]▲ 402-933-8997
17879 YEAGER APPRAISAL CO real estate appraisers 402-333-3399
Yeager Virginia L [2]▲
Yeager Brian D
17880 Kunken David N & Anita M [19]▲ 402-697-3811
+ S 179TH CIR BEGINS
17902 Roby Lonna B [3]▲
Terry Dale & Shari [4]▲ 402-991-8595
17909 Narber Shannon S [6]▲ 402-697-5529
Narber Vicki J 402-697-5529
17910 Christie James R Jr & Lorena [6] ▲ 402-333-2235
17920 Bernal Miguel [2]▲ 402-614-9087
+ S 180TH ST INTERSECTS
BUSINESSES 171 HOUSEHOLDS 523

HARNEY PLAZA CIR (OMAHA)-FROM 399 S 114TH ST
• ZIP CODE 68154 CAR-RT C029
11303 Hohensee Jack L & Sheryl F [13]▲ 402-333-1554
11304 Peter Eugene W [13]▲ 402-697-5084
Peter Thomas M 402-697-5084
11305 Hansen Barbara J [2]▲ 402-504-4951
Hansen Bj J 402-504-4951

HARNEY PLAZA CIR Cont'd

11306 Aron Phyllis S [14]▲ 402-334-1059
11308 Davis David H [8]▲ 402-697-9651
11309 Pera Douglas A & Connie A [4]▲ 402-397-5189
11310 No Current Listing
11311 O'Brien Elizabeth H & Daniel B [99]▲ 402-333-7387
11314 McDermott Paul H [24]▲ 402-333-2796
McDermott Jane 402-333-2796
11315 Foley Jean M [14]▲ 402-333-2123
11316 Cohen Marcia Z & Jack B [5]▲ 402-333-2080
11317 Alloy Harry & Doris N [8]▲ 402-697-8709
11318 Lagreca Anthony A [14]▲ 402-691-0355
11321 Zabel Harold L & Mary A [22]▲ 402-991-6301
11322 No Current Listing
11323 Ⓝ Fauber Brenda L▲
11324 Risko Joseph F & Elizabeth A [8]▲ 402-334-5548
11326 Peartree Sherwood P [21]▲ 402-330-7853
11327 No Current Listing
11328 Nanfito Joseph E & Randi T [8]▲ 402-334-9147
11331 Clark Norma J [12]▲ 402-330-1363
+ CRESTRIDGE RD INTERSECTS
HOUSEHOLDS 21

E HARRIER ST (VALLEY)-FROM 101 W HARRIER ST EAST
+ S MAYNE ST INTERSECTS
• ZIP CODE 68064 CAR-RT R003
106 Billis Kenneth R & Eileen M [31]▲ 402-359-5563
109 Lenhart Marian B [32]▲ 402-359-5439
111 Heberly Constance J [9]▲ 402-359-2837
113 No Current Listing
115 Hayden Richard A & Laurie A [25]▲ 402-359-4159
116 Ⓝ Exstrom Scott R & Nancy S 402-359-4934
Hedrick Kathy [16]▲
117 No Current Listing
118 Pierce Mary L [43]▲ 402-359-2430
Pierce Cindy D 402-359-2430
120 Andersen James J [25]▲
Andersen Jonnie L
+ S EAST ST INTERSECTS
HOUSEHOLDS 10

W HARRIER ST (VALLEY)-FROM 701 S MAYNE ST WEST
+ E HARRIER ST BEGINS
• ZIP CODE 68064 CAR-RT R003
105 Ⓝ Hermanson Eric B
Ⓝ Teneyck Tia
107 Ⓝ Guthrie Jessica 402-359-2153
108 Ⓝ Townsend Debra
109 Adair Mike A & Carol L [10]▲ 402-359-4465
110 Kennec William J [4]▲ 402-359-2885
Kennec Niccole A 402-359-2885
111 Roberts Kent J & Terri F [22]▲ 402-359-2886
113 No Current Listing
114 Reeves Robert B [10]▲ 402-359-2670
Reeves Irene M 402-359-2670
115 Hall Justin M [5] 402-359-1035
122 Randall Chuck A & Valerie [4]▲ 402-359-2989
+ S WEST ST INTERSECTS
HOUSEHOLDS 11

HARRIS ST (OMAHA)-FROM 1125 PARK AVE WEST
• ZIP CODE 68105 CAR-RT C069
2955 Jennum Courtney J [2]
2956 Aguillon Jesus R [9] ..402-342-6793
3 Welsch William E [12] 402-341-3505
4 Walker Tammy [8] 402-344-4540
2959 Frangenberg Dorothy E [23]▲ 402-341-6295
Frangenberg Rosanna C 402-341-6295
2960 No Current Listing
2961 Taylor Robert N [19]▲
Taylor April
2962 Geerdes Sherri S [20]▲ 402-341-4712
2963 No Current Listing
2964 Toledo Juan P [7]▲ ..402-884-9629
2965 Bourque Marianne D [14]▲
2966 Sweeten Kerri [5] 402-345-1793
2967 Jackson Marcus A [2]

HARRIS ST Cont'd

2968 Cleveland John K Jr & Jennifer M [12]▲ 402-932-4830
2969 No Current Listing
+ S 30TH AVE INTERSECTS
HOUSEHOLDS 15

HARRISON PLZ (OMAHA)
• ZIP CODE 68137 CAR-RT R013
13706 506 Sutton Dawn M [3]
508 Foss Sheri L [3] 402-934-8351
509 Ⓝ Boskovic Zelgko 402-933-4720
510 Sindelar Roland S [17]
511 Ⓝ Butler Robert
512 Mullins P M [11] 402-891-1916
13716 Ⓝ Mayziel Mikhail ..402-556-0825
513 Ⓝ Brayman Amy 402-905-2927
513 Ⓝ Reeves Lloyd
515 Halbleib John H Sr [6]
516 Henderson Doyle [9] 402-991-9785
517 Ⓝ Rapina Larisa
518 Belt Fawn [2]
518 Ⓝ Dizona Leanne M
519 Alic Fikreta [5] ..402-596-2805
520 Flott-Tangeman Yvonne [2]
524 Heartfield Sarah C [5]
13726 Perez Francisco [2]
401 Ⓝ Barnes Becky
403 Ⓝ Frimodt Kevin 402-208-6443
403 Frimodt Brian ..402-208-6443
404 Henke Frederick H & Dee A [19] 402-895-9165
406 Ⓝ Clater Kala
407 Doane Troy L [3] 402-505-6669
409 Funte David H [2]
410 Widick Roger A [8] 402-891-5665
411 Ⓝ Kumar Angela
412 Ⓝ Berghauser Karen
13736 Ⓝ Hoyt Keri 402-896-8401
Skillestad Randy R [2]
415 Ⓝ Wallace Marcel
416 Pearson Douglas W & Linda J [11] 402-505-9683
420 Clark Dustin [2]
424 Herschlag Dawn [2]
HOUSEHOLDS 33

HARRISON ST (GRETNA)
• ZIP CODE 68028 CAR-RT R003
20502 No Current Listing
21002 Pichler James P [26]▲ 402-332-3660
21646 Olk Michael W & Judie C [19]▲ 402-332-3440
22102 Dickinson Robert J & Margaret S [23]▲ 402-332-3865
22850 Leathers Derek J [3]▲ 402-332-4291
Leathers Nicole M ..402-332-4291
22920 Krueger Dan J [3]▲
Krueger Kelly J
23002 Ⓝ Vala Scott G & Barbara S▲
23050 No Current Listing
23110 Alvarez James A & Lynda C [14]▲ 402-332-5002
23304 No Current Listing
23402 Nigro Fred L & Vaneeta M [15]▲ 402-332-5671
23404 Thousanad Lynn [2] 402-332-4207
HOUSEHOLDS 12

HARRISON ST (LA VISTA)
• ZIP CODE 68128 CAR-RT C040
6802 HARRY A KOCH TRAP & SKEET RNG trap & skeet ranges 402-331-1249
SEYMOUR SMITH PARK parks 402-444-5037
7210 CONVENIENT FOOD MART convenience stores ..402-331-5897
7312 A-1 DISCOUNT CLEANERS cleaners 402-339-0026
7316 HARRISON STREET ANIMAL HOSP veterinarians ..402-596-0355
Thiele Raymond P [12]▲ 402-596-0355
7318 THREE MILE ISLAND TANNING tanning salons 402-592-2233
7322 CARING DENTAL PLACE dentists 402-592-0011
7324 Ⓝ Lilledahl C
NATIONAL AER VENT SVC ventilating sys- cleaning 402-597-3199
STATE FARM INSURANCE insurance 402-339-7100
7326 SHEAR STYLE beauty salons 402-339-7237
7330 HOLL FAMILY CHIROPRACTIC chiropractors dc 402-597-1517

HARRISON ST Cont'd

7332 A/ART GLASS STUDIO & SUPPLY glass- stained & leaded 402-597-8908
7334 LUV NAILS manicuring 402-991-3140
7340 MIXXERS restaurants 402-537-3080
+ S 78TH ST INTERSECTS
• ZIP CODE 68128 CAR-RT C046
7900 Carlson Kirk P & Kimberly A [5] MILT'S MINI STORAGE storage-household & commercial 402-592-0488
7920 LUCINDA'S RESTAURANT restaurants 402-614-6622
7940 Ⓝ Davison John R
HAIR FOR YOU INC beauty salons 402-933-0123
7950 MEDICAL IMAGING CONSLNTS PC physicians & surgeons 402-592-0711
8018 ACE HARDWARE hardware-retail 402-331-1638
CJ'S HOME CTR hardware-retail 402-331-1638
+ S 81ST ST INTERSECTS
8204 RED D CASH check cashing serv 402-593-0020
SUPER STORE convenience stores 402-593-7288
8206 MI MI'S COIN LAUNDRY laundries-self serv 402-537-0222
8210 WASHWORKS CAR WASH car washing & polishing ..402-592-9193
8380 WALGREENS pharmacies 402-592-7970
+ S 84TH ST INTERSECTS
• ZIP CODE 68128 CAR-RT C041
8400 AVIS RENT A CAR auto renting 402-592-2466
+ S 84TH ST INTERSECTS
+ S 84TH ST CONTINUES
8404 No Current Listing
+ PLAZA BLVD INTERSECTS
8536 No Current Listing
+ S 86TH ST ENDS
+ S 86TH ST ENDS
8602 Schmidt Timothy J [6]▲
Schmidt Robin
+ S 87TH ST ENDS
+ PARK CREST DR INTERSECTS
+ S 87TH ST ENDS
+ PINE DR BEGINS
BUSINESSES 26 HOUSEHOLDS 7

HARRISON ST (OMAHA)
• ZIP CODE 68147 CAR-RT C048
1316 Rieschl Jean M [9]▲ 402-731-5892
1320 - 1322 No Current Listing (2 Hses)
1326 Bourne James N Jr [7]▲ 402-884-0464
1330 Riegelmaan Karen M [6]▲ 402-932-6660
1336 Romero Paul D Sr [13]▲ 402-731-0237
1340 Wisniski Edward J [20]▲ 402-733-7178
1504 Fender Carol A [14]▲
1512 No Current Listing
2102 Janak Steve J Sr & Linda K [14]▲ 402-734-4182
2110 Fisher Brandon C [5] 402-496-6098
2204 No Current Listing
2212 Leonard Jammie R & Cheryl A [18] ▲
2224 Johnson Brandy N [6]▲
2306 Thiessen Lisa D [15]▲
Ⓝ Trujillo Jose
• ZIP CODE 68147 CAR-RT C042
2626 No Current Listing
2628 Ⓝ Bakir Robert C▲
2702 Ruach Par G [4]
2704 No Current Listing
2706 Malual Peter [2] 402-731-5093
2708 No Current Listing
2710 Hayes Jaime E [9]
Hayes Louise
2712 - 2716 No Current Listing (3 Hses)
2718 Ⓝ Thomas Pamela D
2720 No Current Listing
2722 Ⓝ Schmidt Jessica
Ⓝ Starks Ashley
2724 Mayfield Danny [2] 402-453-8869
2726 Lopez Stacy [2]
2728 No Current Listing
2730 Ⓝ Rodela Michael
Rodela Georgina
2732 Ⓝ Reed Ray A
2734 - 2736 No Current Listing (2 Hses)
2738 Tatum Rosie M [29] ..402-733-0693
2740 No Current Listing
2742 Woods Ericka D [18]▲
2744 Selstad Diane M [17]
2746 No Current Listing
2748 Comstock Marc A & Margaret A [23] 402-731-3038

STREET GUIDE

TP	Adjoining	Source
-	✓	Polk City Directories

PARK AVE 2007

Polk City Directories Now on the Internet @ www.citydirectory.com

PARK AVE Cont'd

Ⓝ Williams Wesley ..402-346-9325
7 De Santiago Nohemi [3]
1322 McCurley Lawrence [5]
3 McDowell Timothy [2]
1325 DON SHAFER DISPLAY screen printing 402-346-6140
1331 Ⓝ Taylor Chad
1336 ACME CARPET CO carpet & rug cleaners 402-342-4951
Pettit Roger W [9]▲
1344 EL BUEN PAN BAKERY bakers-retail 402-502-2600
1349 KUM & GO convenience stores 402-341-5639
• ZIP CODE 68105 CAR-RT C074
1501 Ⓝ Dorsey Kenneth
Ⓝ Ganow Gary 402-345-1184
Morrell Naomi [2]
OMAHA HOUSING AUTH PARK TOWERS housing authorities 402-444-3740
Ⓝ Walford Michael
Ⓝ Williams Johnny ..402-964-2476
101 Smith Lee [8] 402-344-8769
202 Bowers Sallie B [14] 402-341-1388
203 Fritchman Neva L [9] 402-342-9249
207 Jones Deborah [5]
207 Jones Vilinda
211 Piersol Eric G [12] 402-346-0376
302 Brown Maudlea N [25] 402-346-1610
302 Brown Carmon ..402-346-1610
303 Harrison Charlene [7] 402-344-8496
304 Ross Michael W [14] 402-346-8184
306 Clay Alber [7] 402-342-7547
307 Moore Kesha C [7]
308 Wade Michael [4]
308 Wade Benoise D
309 Burngardner John [13] 402-346-1291
401 Francis Wanda L [8]
405 Gulling Lorena [13]
408 Walker Patricia A [5] 402-341-9491
408 Walker Teresa L 402-341-9491
410 Johnson Donna L [15] 402-342-7069
410 Johnson Katherine A 402-342-7069
504 Birginal Kathleen M [2]
508 Dumas Chata M [6]
603 Watkins Tommy [2]
611 Ⓝ Ward Daisy L
802 Ⓝ Cooper Darlene
805 Davis Lesley A [8]
805 Davis Antonio Sr
811 Stout Raymond [8]
1002 Crow Sam [9] ..402-346-0129
1003 Garule Henry M III [14] 402-342-8368
1006 Ⓝ Milani Kimberly C 402-342-4939
1104 Mallory Lynette E [3]
1107 Franklin Loress [16] 402-341-6923
1108 Faulkner Wallace [2]
1109 Benton Ella M [10] 402-342-0663
1601 Bechard Jerry [2]
Ⓝ Blackmon Lawrence 402-346-6920
Lambrecht Robert [5] 402-932-1608
Martin Helen [4]
Skaggs Steve [5] 402-861-8889
Smith Lacey E [5]
206 Goodrich William [10] 402-345-9772
208 Holmes Roy A & Norma L [21] 402-345-3751
211 Wigle Patricia [5] 402-614-9133
302 Ⓝ Porpre Talisha
305 Mobley James [4] 402-991-2976
307 Boger Mary A [14] 402-344-7639
309 McCarther Jennifer A [6]
310 Abboud Ray [15] 402-933-4553
401 Brtek John [8]
402 Lapritz John C [5] 402-342-4168
409 Williams Floyd [7] 402-346-9206
409 Williams Ryan D 402-346-9206
411 Gienger Anna M [5] 402-932-8339
411 Ⓝ Lopez Charity
501 Thompson Patsy R [8] 402-614-9543

PARK AVE Cont'd

502 Fields Patricia [2] 402-345-0260
502 Thomas D'Anna [2]
604 Ⓝ Barentson Bradford L
605 Devers Kenya R [7]
605 Devers Joann
609 Wallace Bonita M [5] 402-502-5876
611 Ⓝ Blunk Grace ..402-346-6033
701 Ⓝ Brunstedt Rodney M
701 Brunstedt Meri
703 Bromley Wanda M [2]
705 Jack Barbara [4]
707 Connor Thomas J [11] 402-341-0755
710 Randolph Jo E [20] 402-341-9135
801 Stebbins Barbara A [6]
803 Jones Tracy M [2]
807 Dolan Nancy K [17] 402-346-4308
810 Sutton Iola N [9]
811 Reynolds Tammy [6]
811 Reynolds Jeanette M
901 Redden Donna R [8]
905 Rodiquez Joseph C [9] 402-344-2732
907 Ⓝ Bedsaul James K
908 Springer Arthur [2] 402-346-6834
908 Springer Danell L 402-346-6834
1009 Ruiz R J [32] 402-344-0634
1010 Simpson Robert F & Arlene M [20] 402-345-4574
1102 Hudson Randy M [10]
1108 Oliver Corey D [6]
1109 Moore Thomas [10] 402-346-4618
1109 Moore Joseph L 402-346-4618
1110 Johnson Lorenzo C & Bertha J [7] 402-344-7213
1201 Quinlan Michael [8]
1202 Brooks-Brown C [6] 402-614-7840
1206 Percival Douglas [2]
1206 Percival Sally
1207 Chan Nyanput [4] 402-505-4766
1211 Redden Joseph E [5]
1211 Redden Ed
1701 Ⓝ Ahrens Shylo
Ahrens Karen K
1703 Shartrand Melanie A [2]
Ⓝ Strode Timothy L
1705 Schill Randy D [8]
1707 1 Ⓝ Hovey Mathew G 402-991-3742
1 Hovey Maggie E ..402-991-3742
2 Ⓝ Bell Amanda
1709 Ⓝ Biggs Shawn B 402-614-7524
Strimple Thor C [46]▲ 402-345-5978
1719 Ⓝ Partusch Russell ..402-345-1384
Ⓝ Porrez Rose 402-905-2522
2 Ⓝ Peasinger J 402-572-8990
2 Peasinger Michael J 402-572-8990
1723 Arriaga Alfredo [5] 402-342-3956
1725 Ziemies Michael D & Wilma [31]▲
1731 Beber Lynae M [7]▲ 402-342-8109
Beber Chris 402-342-8109
DOGGY DOO-DYS pet serv 402-612-4590
1735 Kurtz John G Jr [46]▲ 402-345-2618
1737 Greer Myrtice C [3]▲ 402-934-7876
Greer Vernon L 402-934-7876
1739 Greer Donald L & Robin W [14]▲ 402-345-3419
1741 Medina Sharon [3]
Medina Louvene J
1 Reed Sharon A [4]
1743 No Current Listing
1753 Spencer Beverly A [11]
1901 Schleusener John [5] 402-344-7231
Ⓝ Schleusener Willis 402-341-0740
1905 Godinez Fernando T [10]▲
1911 Ⓝ Monike B 402-933-6843
Ramirez Vicente [4] 402-932-1678
1913 Kaczor Staniszaw A [14]▲ 402-342-3729
Kaczor Stanislov 402-342-3729
1915 No Current Listing
1919 Mandolfo Lois E [4]▲ 402-505-8442
1937 Gentrup Keith P & Mary J [21]▲ 402-614-8535

PARK AVE Cont'd

1941 No Current Listing
BUSINESSES 19 HOUSEHOLDS 348

S PARK AVE (VALLEY)-FROM 299 W ALEXANDER ST SOUTH
• ZIP CODE 68064 CAR-RT R003
204 Hanover Joseph J [8]▲ 402-359-1018
Hanover Jill S 402-359-1018
210 McPherran Robert J Jr [2]▲
+ W ALEXANDER ST INTERSECTS
304 No Current Listing
305 Bottger Larry J & Connie M [30]▲ 402-359-4172
+ W CHARLES ST ENDS
402 Lawson Keith D & Jane J [24]▲ 402-359-5458
404 Pierce Jon I & Jane E [26]▲ 402-359-2951
410 Shuey Russell T [16]▲ 402-359-2790
Shuey Susan 402-359-2790
+ W WHITTINGHAM ST INTERSECTS
502 Ⓝ Graber Angela M▲
510 No Current Listing
+ W WARING ST BEGINS
HOUSEHOLDS 9

PARK DR (OMAHA)
• ZIP CODE 68127 CAR-RT C011
7602 COMPUTER OUTLET CTR computers- serv & rpr 402-592-9380
7607 MECHANICAL SALES INC air conditioning supl/parts 402-339-0306
Wiesler Bill J [10]
7608 RALSTON INSURANCE INC insurance 402-331-6767
7610 EATON CORP electric equip-mfrs 402-339-3208
7615 SALISTEAN PROCESSING meat products 402-331-6939
VAN FLEET MEATS butchering 402-331-6939
7616 CHAPTER VI-MEETING HALL alcoholism info/treatment ctrs 402-331-1448
7623 RALSTON FIRE DEPARTMENT fire departments 402-331-5369
7631 Aude Bradley [2]
Ⓝ McNamara David L
7636 Casas Luis [2] 402-934-0160
7706 WOODPECKER'S INC genl contractors 402-597-1718
7710 No Current Listing
7716 Ⓝ Stec Jeremy A
7718 Ⓝ Morgan Michelle
7720 Ⓝ Kohl Rebecca D
Ⓝ Swails B 402-813-2500
Swails Rebecca D 402-813-2500
7722 Ⓝ Folcik John
Ⓝ Ruddy Michael
7724 Jones Thomas B & Sandra S [24]▲ 402-614-8503
7734 Ⓝ Johnson Jennifer ..402-612-2806
7736 No Current Listing
7742 1/2 Taylor Donald E & Norma J [2]
7744 Young Michael T [6]
7746 Hert Leslie J [15]
7752 Lehmann Charles W [8]▲ 402-339-9464
7760 Walters Don E & Cynthia L [6]▲ 402-339-9583
7764 Brunz Mike & Jill [2] 402-339-4147
7766 Miles Sasha L [5]▲ 402-884-2062
7772 Coash Jeffrey D [14]▲
Coash Justin
7775 3 Noonan Irene M [11] 402-331-9458
4 Weyhrich Lois M [2] 402-331-5987
5 Thompson Lela B [13] 402-592-5801
6 Pollick Lila R [9]
7 Stoltenberg Ray E & Joann [6] 402-731-5091
8 Runge Lynn [11] 402-596-9227
9 Schweppe Geraldine U [5] 402-331-7588
10 Cizadlo Genevieve D [11] 402-331-3186
11 Perkins Edna H [14] 402-339-5071
12 Faust Robert F & Goldie I [12]▲ 402-597-8704
13 Meriwether Sharon B [10] 402-339-2836
14 Bush Darlene L [14] 402-331-1937
15 Stuart Gene A & Joyce M [2]
16 Belyan Ronald A Sr & Jacqueline M [2] 402-733-4871
17 Ⓝ Maneman Albert J & Mary E 402-733-7963

PARK DR Cont'd

18 Cutter Charles A & Ruth [13] 402-592-7535
19 Smith Florence A [9] 402-333-6639
20 Baratta Helen D [8] 402-339-5883
21 Miller James H [8] 402-339-0525
22 Ludemann William J [3] 402-733-3731
23 Weinch Lois J [5] 402-597-0431
24 Eriksen Gloria [3] 402-391-5361
26 Pultinevicius Ruta U [11]
26 Pultinevicius Juozas
27 Ⓝ Helwig Marilyn E
28 Harrison John S [11] 402-339-3010
30 Ⓝ Dukich Joseph & Norma J 402-733-4906
31 Kjar Henry C [5] ..402-505-3845
32 Page Joan L [11] 402-331-8521
34 Ⓝ Cushing Paul E
34 Cushing Jeanette H
35 Busch Philip F [10]▲ 402-593-0556
35 Busch Sean P 402-593-0556
36 Ⓝ Hallam Dean A & Shirley A 402-345-7174
7780 Inserra Joseph M Jr [21]▲ 402-339-4542
Inserra Lola A 402-339-4542
7780 1/2 Babcock Violet E [5] 402-932-1313
7900 Swoboda Bertina S [7]▲ 402-592-5789
7902 Ninemire Jean M [19]▲ 402-331-1605
7904 Ditzan Robert W [19]▲ 402-339-2472
Ditzen Craig R 402-339-2472
7906 Ⓝ Kosse Paul H & Ethel M
Penny Willard E Jr & Mary J [6]▲ 402-339-3175
7908 Beermink Donald W [16]▲ 402-339-0668
7910 Morrissy Mary L [6]▲ 402-331-5951
7912 Schomer Ruth H & Roland J [14]▲ 402-331-7427
7914 Burrell David A & Joyce J [16]▲ 402-339-5573
7916 Ⓝ Rehmeier Fred R
7918 Ⓝ Harral Beverly A▲
Harral Joe B
Ⓝ Opperman Norma V 402-331-7727
7920 Tatman Victor K & Marjorie A [18]▲ 402-331-5149
7922 Tenhulzen Evelyn D [15]▲ 402-331-4135
Tenhulzen Pierce R ..402-331-4135
7924 McNeal Ronald R [46]▲
7926 Holsten Henry A Jr & Vickie W [14]▲
7928 Hambright Daniel J [13]▲ 402-331-6878
Hambright Stacey J ..402-331-6878
• ZIP CODE 68127 CAR-RT C012
8000 Ⓝ Ansty-North Peggy 402-930-3500
8004 Danahy Jane M [22]▲ 402-592-7716
8006 Ⓝ Elliott Julie C▲
8012 Mason Monte L [9]▲ 402-597-2524
8016 Meadows Jeffrey S & Heather [2] 402-932-3008
8020 Freel Russ D & Lucille F [46]▲ 402-331-7038
8026 No Current Listing
8028 Vangelder John M [2]▲
8032 No Current Listing
8036 Culbertson Irene S [10]▲
8040 Brummer Marsha A [6]▲
8300 Kratina Patricia B [46]▲ 402-331-5853
8304 Ⓝ Stuehm Rodney L
8308 Stuehm Rod L [14]▲ 402-592-3160
8312 Ⓝ Cano Marty
Cano Michelle
8316 No Current Listing
8320 Ⓝ Henriques Wendy
8324 - 8328 No Current Listing (2 Hses)
8332 Farrar Francis W [12]▲ 402-596-0446
Farrar Verlyn M 402-596-0446
8336 Power Linda J [17]▲ 402-339-4198
Power Tiffany 402-339-4198
8340 No Current Listing
8401 FREEWAY MUFFLER & BRAKES brake serv 402-331-6805
8417 VALENTINO'S restaurants 402-596-0100

PARK DR Cont'd

8418 JUSTIN THYME CATERING caterers 402-597-1036
8420 JOB SOURCE USA employment agencies/opportunit ..402-331-4905
8422 HAIR HOUSE beauty salons 402-597-5000
Ⓝ Keplinger Janet
8424 ACE CASH ADVANCE check cashing serv 402-331-2369
8434 BRIDAL DETAILS INC bridal shops 402-502-0099
8440 AURIC FINANCIAL financial advisory serv 402-339-6600
8442 ENRIQUE'S JEWELERS jewelers-retail 402-339-2174
8444 Ⓝ Mendoza Aracelli 402-714-4455
PURSEMART nonclassified establishments 402-339-9558
8450 INNOVATIVE ROOF CARE roof cleaning solvents & serv 402-331-6181
8515 GLAD'S AFRICAN MARKET CATERING caterers 402-339-1709
8516 Ⓝ Hornig Jackie
XENON INTL SCHOOL-HAIR DESIGN beauty schools 402-393-2933
8517 Ⓝ Douglass Dallas M
8519 ASHLEY'S PET SPA pet washing & grooming 402-504-9910
RALSTON BARBERSHOP barbers 402-339-3000
8520 DOLLAR GENERAL variety stores 402-537-0350
Ⓝ Lipa Mary
SALVATION ARMY thrift shops 402-592-3345
8521 NELSON PAINTING & DECORATING painters 402-331-7900
8525 MOLLY'S PUB bars ..402-597-6033
8527 HEARTLAND PRINTING & EQUIPMENT printers 402-597-1616
8528 BREWSKY'S restaurants 402-201-2739
PARK DRIVE BOTTLE SHOP liquors-retail 402-504-1227
8531 SPAGHETTI WORKS restaurants 402-592-1444
8540 CHARLIE'S ANGELS PET CTR pet shops 402-934-7387
8545 RALSTON PUBLIC SCHOOLS schools 402-898-3454
8552 CHROME LOUNGE bars 402-339-8660
8554 NEBRASKA PAINTBALL SUPPLY paint ball games equip/supl 402-339-3042
WARPED SPORTZ OMAHA paint ball games equip/supl 402-339-3042
8556 FARM BUREAU insurance 402-502-6877
FARM BUREAU FINANCIAL SVC financial advisory serv 402-502-6755
FARM BUREAU INSURANCE insurance 402-502-6869
8558 JAZZERCISE exercise & phys fitness prog 402-331-2120
8562 PEEL'S SALON SVC INC tanning salons equip/supl-whol 402-614-3605
8570 ALPHA RENTALS-VIDEO INC audio- visual equip-dlrs 402-935-1855
8607 RAVEN BIOLOGICAL LABORATORIES laboratory equip/supl 402-593-0781
Ⓝ Royalty-Hann Wendy 402-734-0433
• ZIP CODE 68127 CAR-RT C014
8969 Ⓝ Farr Beverly
RALSTON HIGH SCHOOL schools 402-331-7373
9003 Ⓝ Lein Kevin P▲ 402-502-2894
Lein Amy L 402-502-2894
9004 Hamilton Larry C Sr & Patricia A [9]▲
Ⓝ Ogwang Tricia L
9115 Mumert Robert G [6]▲ 402-537-9984
9118 Ryle Ronald P [17]▲
Ryle Kristine A
9120 Wolden Jewel O [5] ..402-935-7838
Wolden Elsie C 402-935-7838
9123 Robbins Wayne L & Kyla N [9]▲ 402-331-4463
9126 Hanson Martin P & Anja [2]▲ 402-292-1000
9132 Adcock Corinna D [6]▲ 402-592-2106
9140 Alexander Bruce C [5]
Alexander Emily
9175 Gernandt Mary J [12]▲ 402-597-6531

STREET GUIDE

Get Mailing Lists, Sales Leads, and Business Credit Reports on-line and other Polk City Directories @ www.citydirectory.com

TP	Adjoining	Source
-	✓	Polk City Directories

POPPLETON AVE 2007

POPPLETON AVE Cont'd

2968 Ⓦ Sorensen John A
Ⓦ Thape Rajib 402-706-8980
2 Ⓦ Culshaw Jennifer
5 Ⓦ Englehart Sarah
2969 Martinez Maria M [4] ..402-933-8682
+ S 30TH AVE INTERSECTS
+ S 30TH AVE CONTINUES
3002 Jensen Larry A & Carol B [35]▲
.....402-346-9152
3004 Bowen Kelli A & Jerry A [12]▲
.....402-345-5128
3006 Leach Dwan D [28]▲
.....402-346-5769
3008 Deitering Donald A [43]▲
.....402-342-6399
3009 Ⓦ Garcia Miguel F ..402-991-6258
3058 Ⓦ Lopez Juan 402-502-2605
3062 Ⓦ Gonzales Minerva
.....402-346-6389
4 Ⓦ Warner Joseph J
5 Ⓦ Delgado Isabel
6 Sutton Dayle T [10]
6 Sutton Joel
+ S 31ST ST INTERSECTS
+ S 31ST ST CONTINUES
3102 - 3114 No Current Listing (3 Hses)
3116 Barajas Luis M [14]▲
.....402-933-5914
Barajas Rafael 402-933-5914
3124 Jimenez Christina [5]
.....402-614-9486
1 Ⓦ Hill Diane M
+ S 32ND ST INTERSECTS
3205 PERSONAL COMMUNICATIONS
hypnotherapy 402-344-3404
Sievers S [2]
1 Ⓦ Maggio Leah
4 Ⓦ Bertsch Amy
8 Ⓦ Erpelding Chelsey D
9 Ⓦ Barsell Jessica
9 Valentine Christopher B [10]
12 Ⓦ Wagoner Eric Z
14 Halbert Chad [2]
3208 No Current Listing
3209 Ⓦ Strum Rahman A
3210 Francisco Francisco [2]
.....402-504-4218
3211 Meyer Brian E & Melissa S [3]
3212 Vovolka Alan A [20]▲
.....402-344-3988
3213 Zastoupil Cynthia K [17]▲
.....402-345-9612
3215 Badami Lucia A [9]▲
.....402-346-4811
3216 Combs Fred J [21]▲
.....402-346-8182
Combs Jerrod 402-346-8182
3217 Eagle John L [28]▲ ..402-422-1333
Eagle Sara 402-422-1333
3220 1 Johnson Thomas M [13]
1 Johnson Bradley G
5 Ⓦ Billington Victoria R
.....402-345-1440
3221 Grabow Joe S Jr & Patricia M [23]▲
.....402-341-4017
3224 Syslo Janet L [9]▲ 402-342-6120
Syslo Jerry J 402-342-6120
3225 Bryce Douglas D & Marilyn B [17]▲
.....402-346-2156
+ S 33RD ST INTERSECTS
• ZIP CODE 68105 CAR-RT C066
3303 - 3304 No Current Listing (2 Hses)
3305 Ⓦ Rodrigues Juventino
.....402-933-6532
3306 Ⓦ Lott Jason B
3307 Ⓦ Appelgate Jonathan C
3308 No Current Listing
+ TURNER BLVD INTERSECTS
3401 Barnett James M & Mariann S [15]▲
.....402-346-2671
NEBRASKA POLIO SURVIVORS
ASSN associations ..402-341-0710
3420 Chesire Lynne A [11]▲
.....402-344-4008
3424 McConnell Bonnie K [8]▲
McConnell Matthew J
+ S 35TH ST INTERSECTS
3502 Koltes John E & Charity L [7]▲
.....402-341-0607
3504 Parolini Roger J & Joy A [25]▲
3508 Safranek John P & Eileen M [14]▲
.....402-345-8584
3515 Garcia Efrain Jr [9]▲
Garcia Mary R
3516 Emery Roxanne C [9]▲
3518 Corbell Lynn M [24]▲
.....402-345-3099
3520 Weyant John R Sr [19]▲
.....402-346-1182
Weyant Pamela G 402-346-1182
WEYANT REPORTING ASSOC
court & convention reporters
.....402-345-5202
+ S 35TH AVE INTERSECTS
• ZIP CODE 68105 CAR-RT C064
3560 Jenison Gabriel L [8]▲
Quigley Brent [2]

POPPLETON AVE Cont'd

3564 Novotny Richard G & Katie M [14]▲
.....402-342-6785
+ S 36TH ST INTERSECTS
+ S 42ND ST INTERSECTS
• ZIP CODE 68105 CAR-RT C071
4201 Ⓦ Wimer Michael A ▲
4202 - 4208 No Current Listing (3 Hses)
4211 Cassaday Theresa [7]▲
4212 Lush David J & Sharon M [46]▲
4215 Yambor William F & Joanne S [31]▲
.....402-553-3355
4216 Kessler Thomas A & Catherine J
[16]▲ 402-556-4200
4219 Kovar Wkyle & Tracey L [10]▲
.....402-553-6367
4220 Heck Martha K [3]▲
.....402-551-3715
4223 No Current Listing
4224 Ulmer Anna M [2]▲
4225 Kessler Thomas D & Patricia A [42]
▲ 402-556-2878
4226 Ⓦ Miller Mattmew C ▲
+ S 43RD ST INTERSECTS
4301 Borsheim Eva L [24]▲
.....402-551-5527
Borsheim Louis C 402-551-5527
Ⓦ Bushemi Eva M
4305 White Joell E [5]▲
4308 Junge Jon J [7]▲ 402-558-0374
4309 Rivard Sally K [37]▲
4311 Monico Gerald J & Kathleen A [22]▲
4316 Cdebaca Shannon [21]▲
.....402-553-6119
Cdebaca Carroll S ..402-553-6119
4317 Anderson Dean B Sr & Darlene L
[21]▲ 402-558-0772
4320 Sears Ernie C & Suzanne M [12]▲
.....402-933-1786
4321 Murran James R & Sandra B [24]▲
.....402-556-6664
4324 Tawzer Rosalie J [20]▲
.....402-551-0752
Tawzer Rodney J 402-551-0752
4326 No Current Listing
4327 Rozmajzl Catherine M [38]▲
4330 No Current Listing
+ S 44TH ST INTERSECTS
+ S 44TH ST CONTINUES
4402 Plummer Malina M [6]▲
.....402-502-7502
4406 No Current Listing
4409 Barnum Catherine E [8]▲
.....402-556-4663
4413 Hedrick Keri A [13]▲
4416 Sagon Jeneen M [5]▲
4417 Larson Lavern E [38]▲
.....402-932-5996
Larson Margaret M ..402-932-5996
4420 Shuck Barbara A & Daniel B [3]▲
.....402-551-4441
4421 Swartz Kara S [8]▲
.....402-551-7296
4424 Miller Michael P & Jennifer L [2]▲
.....402-342-1306
4425 No Current Listing
4427 Gri Eric [24]▲ 402-558-6310
4432 Hammond Bobbie D [5]▲
4433 Roberts Gary E [27]▲
Roberts Jolleen K
+ S 45TH ST INTERSECTS
• ZIP CODE 68106 CAR-RT C010
4506 Lloyd Mildred K [46]▲
.....402-932-4506
4512 Flegg Marguent G [45]▲
.....402-551-9604
4515 King Roger P & Mary C [17]▲
.....402-551-9946
4516 Gotch Carol E [8]▲
.....402-551-1124
4519 No Current Listing
4520 Ealy Ann [4]▲
4523 No Current Listing
4524 Gortemaker Joshua J [5]▲
.....402-964-2014
Gortemaker Lindsay ..402-964-2014
4525 Ⓦ Ballard Todd A ▲
Ⓦ Chamberlain Bryant ▲
4528 Ritzdorf Melvin F & Mary A [46]▲
.....402-551-7344
4531 Schwalm Donald R [16]▲
.....402-551-9826
Schwalm Garry D 402-551-9826
4532 Conboy Jo A [19]▲ ..402-558-0830
4535 CUSTOM FIBERGLASS &
ACRYLC RPR fiber glass-rpr
.....402-556-9813
Pedersen Larry J & Linda B [36]▲
.....402-558-2498
4536 Zielinski Marion A [17]▲
.....402-556-9935
Zielinski Lawrence M
.....402-556-9935
4538 Dahms Jeff & Erin M [6]▲
.....402-330-5323
4539 Jones Conrad R & Esther V [46]▲
.....402-551-1118
4542 Ⓦ Barry Timothy F ▲

POPPLETON AVE Cont'd

Ⓦ Schulte Lisa
4543 Kehm Joseph J [2]▲
Kehm Paula
4545 Novotny Jessica E [4]▲
4548 Eilefson Gary L & Brenda H [29]▲
4549 Albertson Daniel J [3]▲
Albertson Mikala
4551 Vonoldenburg Karl E [1]▲
.....402-552-0074
4552 Andersen Kerry W [7]▲
Andersen Shonna D
4554 Helt Matthew R & Janie L [9]▲
.....402-346-0330
4560 Lortz Jason C [7]▲ ..402-614-4560
4651 Shepherd Bernetta F [18]▲
Shepherd Faye
4652 Oliveto Mary P & Eugene C [35]▲
4658 Conklin Gary A & Colleen M [26]▲
.....402-551-1906
4659 Ⓦ Miller Curtis J ▲
Miller Heather
4663 Nystrom Robert S & Nancy J [40]▲
4664 No Current Listing
4666 Draper Victoria L [8]▲
.....402-553-5260
Draper Christophe ..402-553-5260
4667 Tejral Richard A & Luann K [28]▲
.....402-558-6706
4669 Bush James M [5]▲
Bush Erica S
4670 Ⓦ Plummer Ryan C ▲
4673 Wiggins Kelly K [14]▲
.....402-556-9640
Wiggins Laura K 402-556-9640
4674 No Current Listing
4678 Richter Thomas S & Pamela [16]▲
.....402-932-4617
4679 Ⓦ Costello John ▲
Harrison Chirstopher Y [6]▲
4682 Jarecki Leonard L & Helen C [46]▲
.....402-553-5795
4683 Mansour Michael P [2]▲
Mansour Kari
4684 Hahn Joel W & Barbara J [25]▲
.....402-551-7795
4685 Jensen Donald D & Celesta A [33]
▲ 402-553-6303
4688 Sandhurst Holly [2]▲
4689 Jensen Phyllis A [17]▲
.....402-553-2679
4694 Ⓦ Hernandez Maria C ▲
• ZIP CODE 68106 CAR-RT C004
4802 Ⓦ Bouvier Kenneth E
Mulcahy Kevin E & Rosanne L [23]
▲ 402-553-1963
4804 Coffey Carol H [38]▲
.....402-551-6397
4806 Scott Donna J [30]▲
Scott Patrick M
4809 Ⓦ Kelly David J ▲
4811 Nussrallah James P & Leann M [18]
▲ 402-554-1026
4814 Rahaman Karen S [18]▲
Rahaman Jaclyn
4817 Graeve Mark D & Sheryl L [8]▲
.....402-553-7241
4818 Patterson Michelle K [2]▲
.....402-502-1404
4822 Ⓦ Chambers Daniel C ▲
4825 Danner Caroline G [43]▲
.....402-556-0141
4826 Griffin Dicky D [2]▲
Griffin John W
4827 Shea Michael T & Maureen [5]▲
.....402-552-0094
4830 Kochanowicz Sophia Z [16]▲
.....402-556-6856
Kochanowicz Thomas J
.....402-556-6856
4831 - 4835 No Current Listing (2 Hses)
4836 Lewin John I [13]▲ 402-553-3833
4840 No Current Listing
4841 Nowwara Mutaz [5]▲
.....402-556-6950
4844 Felici Angelo L Jr & Sandra L [40]▲
.....402-551-4638
4847 Norlin-Giron Nicole [7]▲
.....402-556-6772
4848 Detwiler John M & Caralee A [11]▲
.....402-551-7825
4901 Cahill Larry D [29]▲
4902 Ferrin Phillip H & Sandra L [34]▲
.....402-554-0822
4907 Hampl Donald F [30]▲
.....402-551-5438
4923 Bassett Robert [2] 402-504-3971
4924 STONCO concrete products
.....402-556-5544
4948 R SERVICES handyman serv
.....402-559-0100
R STORAGE storage- household &
commercial 402-556-8709
RNLEGAL.NET business mgmt
consultants 402-551-5099
ROBERTS INVESTMENTS
storage- household & commercial
.....402-556-8709

POPPLETON AVE Cont'd

5001 Gordon J [4] 402-991-2920
5 Ciechomski Neil M & Cynthia A
[4] 402-558-1965
5003 No Current Listing
5005 Koneck Lawrence F [13]▲
.....402-551-4985
Koneck Eugenia D ..402-551-4985
5010 Abboud Gerald A & Jean M [19]▲
.....402-932-0556
5011 Covarrubias Jose E [2]
.....402-991-0489
2 Simms Jacob R Sr [12]
5015 1 Balasch Pete [4] 402-551-4231
3 Perez Sarah [2] 402-556-7424
3 Perez Juan C 402-556-7424
4 Ⓦ Gale Leah J
6 Danner April D [4] ..402-884-4210
5016 Brooner Gary L & Linda B [30]▲
.....402-933-7965
5019 Danaher Merle D [7]▲
.....402-932-5079
5020 Robles Joel [2]▲
5023 Hanson Dennis W [25]▲
Hanson Kathleen M
5026 Ⓦ Halbeck Jessica
Ⓦ Mulenby Steven D ▲
5027 No Current Listing
5031 Iiams Martin C [21]▲
.....402-551-5966
Iiams Daniel E 402-551-5966
5032 Ⓦ Sigler April 402-556-7591
5035 Flegg Bill J [28]▲ 402-553-5793
5036 Jochum Debra F [6]▲
.....402-933-5661
5039 Waszak Marcia M [24]▲
.....402-558-1530
5040 Hamblem Richard C [2]▲
Pitzl Kenneth L IV [6]▲
Pitzl Julie A
• ZIP CODE 68106 CAR-RT C009
5102 Lenaghan Timothy J [7]▲
.....402-558-5379
5108 Welbig Jana M [2]▲
5112 Conway Timothy J & Carmel K [13]
▲
5116 Larson Mark L [14]▲
Larson Debra J
5120 Ferrante Joan R [38]▲
.....402-556-1881
Ferrante Don S 402-556-1881
5124 Scent Johanna K [9]▲
5130 Dittoe Julie J [13]▲ 402-551-7275
5132 Ⓦ Lutz Rae
5134 Ⓦ Valtier Roberto
5136 Ⓦ Bechtold Marijean J
.....402-991-5592
5138 Ⓦ Denham Tom C ▲
5140 No Current Listing
5142 Ⓦ Gumm Dawn M
5146 Dankert Kathleen L [19]▲
.....402-553-4334
Dankert Lenora L 402-553-4334
5208 Pietramale Lee J & Vera M [31]▲
.....402-551-3836
5215 Mannel Richard P & Gloria A [10]▲
.....402-894-2352
5216 Nielsen Mandy J [7]▲
.....402-504-1409
5219 Abboud John A [14]▲
.....402-558-5615
Abboud Joan C 402-558-5615
5220 Brown Dorothea M [46]▲
.....402-558-2192
Brown Robert D 402-558-2192
5223 Ⓦ Guzman Norma D
Ⓦ Nielsen Mandy ▲ ..402-934-7240
5224 Liljestrand Adam W [7]▲
Liljestrand Denise
5227 No Current Listing
5226 Baker Al J [46]▲
5229 Johnson Tracy K [9]▲
5232 No Current Listing
• ZIP CODE 68106 CAR-RT C008
5401 Pflug Martin A & Kathleen A [22]▲
.....402-553-3574
5403 Gray Ryan M & Juli R [8]▲
.....402-991-9656
5404 Ketterer Robert P & Karin J [18]▲
.....402-558-7493
5408 - 5411 No Current Listing (2 Hses)
5412 Whitaker Debby A [13]▲
.....402-551-3350
5415 Craig Joseph M & Jeanna A [2]▲
5419 Lassiter Douglas C [4]▲
5423 Ⓦ Porter Hal
5510 Standeven John J & Mary K [19]▲
.....402-551-9007
5511 Poulliot B [5]▲
Poulliot M
5515 Jessen Brian G [7]▲
.....402-553-7298
Jessen Heather 402-553-7298
5516 McCarty Robert L [29]▲
.....402-553-3545
5517 Nickerson Ellen L [46]▲
.....402-551-8140
5520 Seil Matt B [2]▲

POPPLETON AVE Cont'd

5524 Ⓦ Larington Ashley ..402-558-5524
5526 Weber Jonathan M & Sarah [5]▲
.....402-391-0797
5556 Jaksich William H [12]▲
.....402-551-4375
Jaksich Thomas J 402-551-4375
5560 No Current Listing
5564 Ⓦ Maas G M ▲ 402-551-3213
Maas Michael G 402-551-3213
5607 Pfeifer Dan J & Sandra J [7]▲
.....402-932-3707
5611 Gallagher Robert P [43]▲
.....402-556-4807
Gallagher Timothy P
.....402-556-4807
5614 Reese Linda K [9]▲
.....402-558-8271
5615 Caldwell Michael C & Beverly R [28]
▲ 402-558-2242
5618 Howard Andrea J [6]▲
5622 No Current Listing
5625 Tatum Belle A [29]▲
.....402-551-4925
Tatum Denise L 402-551-4925
5626 Hollenbeck John E & Susan M [14]
▲ 402-452-3691
5629 Schneider Kristen [14]▲
.....402-556-8220
5630 Fritz Paula J [19]▲
5633 No Current Listing
5634 Guenther Joseph C [7]▲
.....402-561-8061
Guenther Jolene D ..402-561-8061
5637 Miller Gene A Sr & Phyllis E [36]▲
.....402-551-7194
5638 Powers Rebecca H [11]▲
5641 Preston Nancy L [15]▲
5642 Gass Susan J & Daniel J [8]▲
.....402-884-0006
5645 Vacanti Daniel S [2]▲
Vacanti Ann
5646 No Current Listing
5649 Ⓦ Francis Luke M ▲
Holmes Jody L [14]▲
5650 Zdan Ray L & Bette Z [29]▲
.....402-551-9041
5801 Lehan Thomas P [23]▲
.....402-556-4041
5804 McElyea Heather L [2]▲
Ⓦ Mikkelsen Heather
.....402-891-1403
5807 Kennedy William R & Patricia J [36]
▲ 402-553-6954
5808 Morrow Paula J [21]▲
5809 Wheeler Patricia L [3]▲
5812 Wolff Julie A [6]▲ 402-561-6681
5816 Frost Cheryl A [21]▲
.....402-556-4725
Frost Jessica L 402-556-4725
5817 Hopkins Jason E & Kelli A [12]▲
.....402-553-7692
5819 Stokey Fred L & Charlene R [46]▲
.....402-556-8163
5820 Drickey Benjamin J [8]▲
Drickey Janna M
5823 Hudzik Jean M [29]▲
.....402-551-5390
5824 Ⓦ Lanning Gregory C ▲
5901 Ashley Judy A & John E [12]▲
.....402-554-9915
5903 Blankman Henry J & Marilynn F [14]
▲ 402-558-5053
5904 - 5908 No Current Listing (2 Hses)
5909 Swanson Samuel O & Lisa L [2]▲
.....402-504-3781
5912 Smith Charles L & Ardella J [24]▲
.....402-553-4322
5914 Ⓦ Strovers Eric D ▲
5915 Mago Sheri A [7]▲
5916 Bohacek Matthew J [35]▲
Bohacek Cheryl A
5919 Ⓦ Devary Lenual S ▲
5920 Everhart Annette L [8]▲
.....402-932-1937
Everhart Kyle 402-932-1937
5923 Culver Gerald L & Elizabeth A [22]
▲ 402-558-9258
• ZIP CODE 68106 CAR-RT C007
6003 Donovan Donald L & Ruth E [21]▲
.....402-551-9836
6004 Knutzen Jared J [3]▲
.....402-551-9322
6010 Ⓦ Wernik Virginia
6014 Dempsey Paige M [11]▲
.....402-614-1119
6015 Ⓦ Hoskinson Katie ..402-896-8578
6017 Saigh Sharon K [10]▲
.....402-556-7958
6018 McAdam John D & Susan P [18]▲
6023 Ward Alvin L & Linda S [30]▲
.....402-554-0283
6024 Blesener Kathryn L [23]▲
.....402-551-8475
6027 Maguire Robert P [6]▲
6028 Heidvogel William E & Deborah B
[33]▲ 402-556-0515
6029 Stoffel Erin [3] 402-991-7696

This directory is property of Polk City Directories. It is leased for the personal use of the subscriber. Use of this directory is subject to the Terms of Use appearing on the title page of this directory. This information changes by 60% each year. For an updated directory call 1-800-275-7655 or www.citydirectory.com

TP	Adjoining	Source
-	✓	Polk City Directories

WOOLWORTH AVE 2007

WOODBINE CIR Cont'd
6749 Dinkel Gene P [19]▲ 402-592-0173
HOUSEHOLDS 19

WOODCREST CIR (OMAHA)-FROM 5248 S 162ND ST
• ZIP CODE 68137 CAR-RT C004
12404 Bestenlehner Mark D & Michele L [2]▲ 402-896-5977
12405 Haney Roger D [35]▲
Haney Bea C
12411 No Current Listing
12412 Greve Kevin M & Stephanie C [4] ▲ 402-891-2440
12417 Jensen Wilbur C & Maxine E [35] ▲ 402-895-4265
12420 Curtis James L [23]▲ 402-896-3583
12428 Myers Ronald E & Judith T [18]▲
• ZIP CODE 68135 CAR-RT R394
16111 Keilany Khaled F [2]▲ 402-715-5725
16114 Corral Ramon R [2]▲ 402-891-1504
Corral Guadalupe ..402-891-1504
16115 Ⓓ Burke Bryan P & Debra J▲ 402-884-0120
16118 Jackson Darin E & Rebecca A [2] ▲ 402-339-2409
16119 Li Kit K & Seu Y [2]▲ 402-891-9178
16122 Reed Tiffany [2]▲
16123 Corral Saul [2]▲
HOUSEHOLDS 14

WOODCREST DR (OMAHA)-FROM 12413 OAKAIR DR
+ OAKAIR DR INTERSECTS
• ZIP CODE 68137 CAR-RT C004
12452 Van Roy Diana [3]
12455 Beutler John E & Dorothy L [17]▲
12456 Ⓓ Pederson Chris Y▲
12460 Hurley John L Sr & Dorothy M [30] ▲ 402-895-1059
12461 Butler Paul F [19]▲ 402-896-6181
Butler Tim P 402-896-6181
12464 Flynn Patrick F & Beverly J [7]▲
12467 Lippstreu Lloyd E & Adaline A [32] ▲ 402-895-6831
12468 Harkendorff Jeff L & Kara L [15]▲ 402-896-5744
Ⓓ Helms Kristine
12472 Geiser Walter J [29]▲ 402-895-3110
12476 Binns Nancy H [35]▲ 402-896-4552
12479 Ⓓ Langham Clinton A▲
12480 No Current Listing
12483 Mills Michael D [8]▲ 402-895-6152
Mills Lorivelez E 402-895-6152
12484 Deacon Debra B & Michael G [23] ▲ 402-895-1311
12488 Godfrey Thomas P & Cynthia L [9] ▲ 402-896-5978
12489 Bergmann Robert J [29]▲
Bergmann Anna
12492 Becker Curtis J [22]▲ 402-895-9531
12495 Wheatley Jean D [22]▲ 402-896-2526
12496 Oldenhuis Frank C & Marilyn D [17]▲ 402-896-9752
+ OAKAIR DR INTERSECTS
+ WOODCREST CIR BEGINS
HOUSEHOLDS 20

WOODCREST PLZ (OMAHA)
• ZIP CODE 68137 CAR-RT C004
12723 Ⓓ Allen Jarrod
125 Diesing Laura E [14] 402-894-1810
225 Orth Mary J [32]▲
324 Compton Mitchell J & Tara L [7]▲ 402-861-9937
325 Olson Thomas W & Marilyn M [23]▲ 402-896-3761
12727 122B Curada Cynthia L [8] 402-861-8063
123 Ⓓ Tamez Ted P▲
222B Brinkman Mary J [12]▲ 402-894-0550
222B Brinkman Patty L 402-894-0550
223B Cizek Karen K [7]▲ 402-896-4473
322B Foster Susan M [17]▲
323 Boston Betty J [22]▲ 402-895-1199
12731 120B Bonaiuto Patricia A [9]▲ 402-896-2014
120B Bonaiuto T 402-896-2014
220 Chadwell Delores J & Russell M [17]▲ 402-894-2148
221 Kirchner Barbara R [8]▲ 402-895-5198
320 Wike Jack A & Lynn H [8]▲

WOODCREST PLZ Cont'd
12733 Luedtke Carol A [11]▲ 402-895-9485
Luedtke Jennifer A ..402-895-9485
12735 Gonzalez Clara [19]▲
12737 118B Amick John R [14]▲ 402-895-2091
218 Anderson Carol M [19]▲ 402-894-0680
219 Coopersmith Frank F & Donna K [17]▲ 402-896-9416
318 Ⓓ Rouse Lindell W▲ 402-505-6028
318 Rouse Wayne L 402-505-6028
319 Wilson Albert C [14]▲ 402-895-4131
12741 Ferreyra Felite [3] ..402-408-2395
Ferreyra Dawn 402-408-2395
117 Warren Margery B [23]▲ 402-895-2439
216B Pedersen Barbara K [17] 402-861-9891
217B Biel Margie M [21]▲ 402-895-2646
316 Prendergast Carol A [8]▲ 402-895-3296
12745 114B Staab Orie E [9]▲ 402-894-9495
114B Staab Edie M 402-894-9495
115 Flink Leroy W Sr [11]
115 Flink Benjamen E
214B Rhye Frances C [7]▲ 402-861-6688
214B Rhye John P ..402-861-6688
215 Cranston Jolene N [15]▲
315 Bittner Michael E [14]▲
315 Bittner James H
12749 DECKS PLUS patio/deck cleaning/ restrtn 402-515-8874
111 Hoffart Kevin [3]
111 Hoffart Lori
111B Ⓓ Ndijke Amanda L
112 Hjerpstedt Karin E [3]▲
211B Jaeger Darlene L [16]▲
311B Perry Barbara J [14]▲
12775 Legossou Anna [2] ..402-557-6249
114 Kenter Ivan L [2]
115A Terry Sheryl A [25] 402-896-1297
214 Jamison Eric M [11] 402-891-0018
215 Ⓓ Paulsen Nicole
12781 Ⓓ Foley Foli A 402-894-5318
212 McInerney Paula A [11]
12787 109 Bates Lanora R [3]
109 Bates Ashley
110 Ⓓ Esquivel Donna I
210 Bridges Carol J [34] 402-895-1644
12793 Ⓓ Jaimes Francisca 402-505-4109
Robbins Jonathan [2]
107 Ⓓ Owens Julie R 402-614-0548
207 Osborne Barbara J [7] 402-861-8430
307 Wiles Rodney [4] 402-991-9641
• ZIP CODE 68135 CAR-RT R394
15705 157 Holland Kerry A [5]
158 Bailey Winifred M [4] 402-597-0249
158 Bailey Laura J ..402-597-0249
158 Ⓓ Boyd Lindsay
160 Diurba Lynn A [2] 402-896-0641
258 Wieck Angela J [5]
259 Ⓓ Glenn Melissa A 402-895-0786
260 Ⓓ Otto Jay E
306 Zuri Ashanti S [3] 402-891-7103
357 Kelly Debra R [9]▲
358 McGinnis Peggy J [2]
360 Husain Ashanti S [3]
360 Husain Malik A
BUSINESSES 1 HOUSEHOLDS 63

WOODLAND DR (OMAHA)-FROM 2899 S 2ND ST WEST
• ZIP CODE 68108 CAR-RT C013
205 Sramek James F & Linda M [33]▲ 402-932-3595
210 Deorozco Maria G [5]▲
211 Schroeder Edward D & Jean L [23]▲ 402-345-3198
217 Towne Carl M [40]▲ ..402-342-1139
220 Ryan Randall S [2]▲ 402-502-4985
223 Benedict David R [5]▲
229 Janousek Charles N [33]▲ 402-346-6210
235 Terasinski Michael L & Karla K [15]▲ 402-734-2721

WOODLAND DR Cont'd
+ S 3RD ST INTERSECTS
HOUSEHOLDS 8

WOODLAWN AVE (OMAHA)-FROM 8301 STATE ST SOUTH
• ZIP CODE 68127 CAR-RT C012
5300 Grobeck Don J [32]▲ 402-331-6673
+ OAKWOOD ST CONTINUES
+ S 83RD ST INTERSECTS
5301 Buchheister Frederick D [8]▲ 402-592-8565
Buchheister Lora M ..402-592-8565
5304 Ⓓ Ormseth Hilary R▲
5308 No Current Listing
5316 Vojtech David A [46]▲ 402-331-7434
+ MAYWOOD ST INTERSECTS
+ MAYWOOD ST CONTINUES
5404 Ⓓ Rosenkrantz Gloria
5405 Medina Janet S [46]▲ 402-884-1802
5406 No Current Listing
+ STATE ST INTERSECTS
5505 Patterson Gerald L & Sharon M [16] ▲ 402-592-9047
5511 Budzinski Richard W & Tammy L [10]▲ 402-597-8083
5512 Kelley Michael L & Anita M [5]▲ 402-592-1485
5514 - 5515 No Current Listing (2 Hses)
+ MAIN ST INTERSECTS
5604 Johnson Henry W [35]▲ 402-339-1143
5611 Ⓓ McAndrews Nicole M▲
5615 No Current Listing
+ PARK DR INTERSECTS
HOUSEHOLDS 16

WOODNEY CIR (OMAHA)-FROM 10685 N 96TH ST
• ZIP CODE 68122 CAR-RT R065
9407 McCoppin Charles S & Pam C [19]▲ 402-573-8831
9408 No Current Listing
9419 Moreland Jscott S [2]▲
Moreland Nicola J
9420 Teutsch Stanley L [15]▲
Teutsch E
9429 Worick Richard R Jr [5]▲ 402-571-2425
9506 DAKOTA CONSTRUCTION INC genl contractors 402-339-1973
Heupel Alden R [4]▲ 402-571-5925
Heupel Kathy M 402-571-5925
9511 Philp John E & Roxanne S [13]▲ 402-573-1366
9525 Wilshusen Douglas O & Jean W [14]▲ 402-571-1327
BUSINESSES 1 HOUSEHOLDS 8

WOODRIDGE LN (FORT CALHOUN)-FROM 5141 COUNTY ROAD 40
• ZIP CODE 68023 CAR-RT R001
1654 Meyer George J Jr & Phyllis J [10]▲ 402-571-1036
1715 Gilidden Calvin B & Mary [13]▲ 402-572-7475
1721 Murray George E [3]▲ 402-572-8492
Murray Christine A ..402-572-8492
1754 Cottle Larry L [8]▲ 402-571-1751
Ⓓ Folkers Paul A▲
1761 Kozol Joseph F & Crystal K [6]▲
1971 McKelvey Kevin G & Nanette L [8]▲
HOUSEHOLDS 7

WOODRIDGE LN (OMAHA)
• ZIP CODE 68124 CAR-RT C013
9710 Zweiback Timothy S & Amy M [8]▲ 402-345-8096
9715 No Current Listing
9720 Inman Kenneth D & Cynthia S [28]▲ 402-392-2754
9721 Larson Thomas J Jr & Colleen M [7]▲ 402-895-7056
9728 Johnson Mike O [4]▲ 402-392-0442
Johnson Cherie L 402-392-0442
9733 McChesney Larry L & Carol J [29]▲ 402-391-5784
• ZIP CODE 68124 CAR-RT C011
10211 Ⓓ Cooley Jason M▲
Weick Robert D [4]▲ 402-933-4673
Weick Lyn B 402-933-4673
10221 KOPECKY CONSTRUCTION home builders 402-392-2442
10222 Johnson Gail F [31]▲ 402-399-8752
10302 Diffey Harold C & Diane E [10]▲ 402-391-1648
10307 Davis Leon F & Janelle C [14]▲ 402-397-8715
10310 Joslin Dennis A & Susan J [13]▲ 402-991-5699

WOODRIDGE LN Cont'd
10319 Hogan Sharon A & James A [23]▲ 402-391-4254
10320 Swanson Donald A & Cynthia M [29]▲
• ZIP CODE 68144 CAR-RT C058
10831 DRF INVESTMENTS INC commodity brokers ..402-392-1122
Fowler Doak R & Tamara H [17]▲ 402-392-1597
BUSINESSES 2 HOUSEHOLDS 15

WOODSDALE CIR (OMAHA)-FROM 12699 SKY PARK DR SOUTHWEST
• ZIP CODE 68137 CAR-RT R050
12624 Neuhaus Gary A & Marinell H [29] ▲ 402-895-2229
12625 Patten David L & Ronda K [18]▲ 402-895-7071
12635 Ainge Allen W & Susan L [34]▲ 402-895-0985
12644 Besse Thomas M & Mary S [29]▲ 402-895-5533
12645 Bales Nancy J [2]▲
Bales Jill
12655 Wollman Dick P & Cathy L [14]▲ 402-896-6053
12656 Brase Rodney H & Theresa B [13] ▲ 402-894-2681
HOUSEHOLDS 7

WOOLWORTH AVE (ELKHORN)-FROM 1499 S 217TH AVE NORTHWEST
• ZIP CODE 68022 CAR-RT R004
21705 Wagner Kevin R & Dawn G [12]▲ 402-315-9484
21711 Arent Christoph C & Lori L [4]▲
21717 Bukoskie Peter J & Teresa J [10]▲ 402-763-9994
21723 Isaacson Jeffrey A & Sarah S [3] ▲ 402-289-2623
21729 Reis John H & Janet E [19]▲ 402-289-3805
21735 Stava Patricia J & Daniel R [11]▲ 402-289-5097
+ S 218TH ST ENDS
HOUSEHOLDS 6

WOOLWORTH AVE (OMAHA)
• ZIP CODE 68108 CAR-RT C011
303 Ⓓ Schulz Regina 402-991-5766
306 - 307 No Current Listing (2 Hses)
308 Mattes Beverly J [11] ..402-991-5165
309 No Current Listing
310 Marlowe Robin M [2] ..402-504-4904
312 No Current Listing
314 Chapman Jack [46]▲ ..402-345-8699
Chapman Patricia 402-345-8699
315 - 321 No Current Listing (3 Hses)
405 D'Agosta James [46]▲ 402-341-5293
406 Hason Walter E Jr [46]▲ 402-341-2538
409 No Current Listing
410 Cosentino Pat [5] 402-346-9307
411 - 416 No Current Listing (3 Hses)
417 Gillett Kelvin L [3]▲
422 Lee Kevin P [18]▲ 402-344-4421
423 Morales Rafael [13]▲ 402-346-0240
Morales Paul 402-346-0240
504 Ⓓ Franco Juan A
514 Haworth Chris J & Kara A [8]▲ 402-614-6814
518 Ledesma Salvador G [9]▲ 402-932-5188
• ZIP CODE 68108 CAR-RT C003
2101 GRIFFIN SERVICES serv 402-932-3528
US ARMY RESERVE federal government 402-595-3831
US ARMY RESERVE TRAINING CTR federal government 402-977-4402
US RESERVE TRAINING CTR government offices-us 402-977-4400
• ZIP CODE 68105 CAR-RT C070
2406 Franklin William I [4]▲
2419 Antunez Humberto A [11]▲ 402-344-4655
+ S 24TH ST INTERSECTS
2516 No Current Listing
2518 Angus Mary [2] 402-498-8472
+ S 25TH ST INTERSECTS
2552 Ⓓ Navarro Francisco 402-614-3489
Ⓓ Vargas Esmeralda
2556 Schoenfelder A [4] 402-991-7351
2560 No Current Listing
2563 Sebby Casey R [8] 402-346-6418
2564 Ⓓ Torres Karla
2566 - 2568 No Current Listing (2 Hses)
+ S 25TH AVE INTERSECTS
2603 Mejia Octavio [2] 402-342-4028
2605 1 Ⓓ Nyman Chiresse
11 Tuttle Leslie J [9]
2607 Ⓓ Carmona Sabino ..402-884-0766
Ⓓ Peterson A 402-715-5095
2609 - 2612 No Current Listing (2 Hses)

WOOLWORTH AVE Cont'd
2614 Ⓓ Holbrook Dawn T
2616 Ⓓ Edmisten C 402-346-6457
2618 Ⓓ Vargas Eusebio ..402-502-3827
2620 No Current Listing
2623 Ⓓ Ross Lisa A
+ S 26TH ST INTERSECTS
2701 Gallegos Josue S [9]▲ 402-932-0792
Gallegos Barbara 402-932-0792
2703 Ⓓ Nash Kalonna
2705 Lafleur Magalie [2] 402-504-4130
Lafleur Jean E 402-504-4130
2707 Moreno Manuel Z [27]▲
2709 Salinas Luz M [11]▲
Salinas Paul R
2721 Ⓓ Hernandez Andrea
+ S 27TH ST INTERSECTS
+ S 28TH ST INTERSECTS
• ZIP CODE 68105 CAR-RT C074
2911 Bartlett Craig [3]
Bartlett Arthur
Ⓓ Molina Elizabeth
2940 Garcia Jacinta [2] 402-505-8174
8 Ⓓ McCleery Troy M 402-342-9492
8 McCleery Linda L ..402-342-9492
+ S 29TH ST INTERSECTS
2964 Ⓓ Santiago Benjamin
2968 - 2974 No Current Listing (3 Hses)
+ PARK AVE INTERSECTS
3060 Landess John W & Laura M [31]▲ 402-345-0869
3062 Prenger Cindy [6]▲
Prenger Wonpen
3102 Massey Theodore [16] 402-341-1849
3104 Straughn Steven L [19]▲
3106 Alvarado Elias E & Debra S [16]▲ 402-345-3279
3112 Escamilla Jose [4] 402-346-1254
2 Gutierrez Michael A Sr [15]▲
2 Gutierrez Gail M
2 Ⓓ Juarez Bridgette
2 Ⓓ Perez Alejandro
3114 Ⓓ Leon Gustavo 402-934-5010
1 Ⓓ Avila Raquel
1 Avila Alejandra
3116 No Current Listing
3120 Ⓓ Briney Jeffrey C
3122 Boucher Morton J & Angela N [14]▲ 402-932-6737
+ HANSCOM PARK DR INTERSECTS
3201 HANSCOM PARK parks 402-444-4659
3221 2 Stout Faye [14] 402-345-6629
3 Hoffman Bernice F [19]
3 Hoffman Charles H
5 Ⓓ Hetrick Sarah M
6 Goergen Paul J [9] ..402-344-4674
3225 Kisicki Patricia A [49]▲ 402-342-5752
+ S 32ND AVE INTERSECTS
3302 Deeb Anthony F & Claudia N [24]▲ 402-345-1527
3303 Britt Kevin C [2]▲ 402-345-1855
Britt Gerald P 402-345-1855
3311 Ferber Donald L & Cherie A [17]▲ 402-341-6757
MAD SCIENCE OF OMAHA camps 402-934-3311
3315 McColley Alvin L & Pauline A [49]▲ 402-346-9084
3316 Holland Timothy F & Jonna L [14]▲ 402-346-5116
3317 Wojtkiewicz Edward P [46]▲ 402-345-0748
3322 Sparks Laura M [8]
3325 Phillips Samuel P & Sylvia C [12]▲ 402-341-2581
3335 Wolf Mary R & Joseph C [20]▲ 402-341-3706
+ S 33RD ST INTERSECTS
• ZIP CODE 68105 CAR-RT C066
3402 Berkey Jackson R & Almeda C [20] ▲
BERKEY.COM nonclassified establishments 402-341-2599
SDG RECORDS/PRESS arts org & info 402-341-4111
SOLI DEO GLORIDA CANTORUM arts org & info 402-341-4111
3416 WESTMINSTER PRESBYTERIAN CHR churches 402-345-5423
3503 Bragg Kandace R [11]▲ 402-933-3503
3504 Fortina David J & Susan B [11]▲ 402-346-1638
3506 Johnson Robert M & Pamela A [29] ▲ 402-341-5062
3507 Rigatuso Peter P & Roberta A [35] ▲ 402-346-7471
3511 Oboyle Connie L [31]▲
3515 Bergeron William J & Joan M [19]▲ 402-342-3342
3519 Lefler Eileen C [20]▲
Lefler Hannah

This directory is property of Polk City Directories. It is leased for the personal use of the subscriber. Use of this directory is subject to the Terms of Use appearing on the title page of this directory. This information changes by 60% each year. For an updated directory call 1-800-275-7655 or www.citydirectory.com

TP	Adjoining	Source
✓	✓	Equifax (Polk)

PARK AVE 2001

PARK AVE
1302 3-4 Not Verified (2 Apts)
1303Ⓝ Flores Santiago V. 341-0677
Ⓝ Garcia Cristina 342-3619
Soriano Argelia 346-3433
1-3 Not Verified (2 Apts)
4 Lopez Jose L [5]
5 Wertz Ray J [3]+. 346-8786
6 Morataya Miguel A [2]
..... 345-8443
7 Allen Clyde C [5]. 345-1227
41 Not Verified
1303½ Ⓝ Gonzalez Marie D
..... 342-6568
1305 Baker Treasure J [5]
..... 346-2591
Gomez Salvador V [3]
..... 344-8165
Gomez Israel 344-8165
1Ⓝ Berry Lowell L
2 Not Verified
1306 Magana Salvador [2]
..... 342-2116
Novak John R [3]+.. 346-5331
Orr John..... 344-3995
1 Not Verified
2 Lopez Eulogio G [3]
..... 345-7223
3-4 Not Verified (2 Apts)
1308Ⓝ Carrillo Augustin ... 342-9564
Miranda Olivario [3]. 345-4031
3Ⓝ Almond Leslie A
1310 6-1 Not Verified (4 Apts)
1312 Horejs James J [3]+ ♠
..... 341-1749
Horejs Rebecca L .. 341-1749
1314 1 Not Verified
3 Thompson Richard H [5]
..... 341-5693
4Ⓝ Kartchner Christopher
5 Not Verified
1316 Cesper Joanna M [3]+
1317 Bornsen Jerry..... 614-2631
Degante Lucracio.... 345-2394
Galbreth D [2]..... 345-5378
Ⓝ Rombarger Brian L
..... 346-5380
Ⓝ Santos Ramon..... 348-0851
1 Not Verified
2 Rivera Joseluis A [3]
3-10 Not Verified (5 Apts)
1322 Russell John M [3]
1 Albers Daniel K [2]
1 Albers Dennis J Jr
2-3 Not Verified (2 Apts)
1325 SHAFER DON DISPLAY
screen prtg..... 346-6140
1328 LIL NIPPER drinking places
..... 449-9055
1331 NEON PRODUCTS
COMPANY adv spltg
..... 346-5447
1336 ACME RUG CLEANERS home
carpet clng..... 342-4951
1344 Z'S CORNER GROCERY
TWO grocery stores
..... 346-6562
1349 KRAUSE GENTLE grocery
stores..... 341-5839
+WOOLWORTH AVE INTERSECTS
· ZIP CODE 68105 CAR-RT C074
1501 Abrams Howard W [3]
..... 346-2296
Anzaldo Anthony L [2]
..... 345-6913
Ⓝ Ashford Betty J 346-9384
Bowers Sallie D [7]. 341-1388
Brown Maudlean [4] 346-1610
Broyhill Deena [3].... 345-0724
Bumgardner John [8]
..... 346-1291
Ⓝ Callahan Linnea.... 344-8302
Casari Samuel A [6] 341-8205
Ⓝ Chinowth Susan .. 341-6187
Coffman Leslie G ... 345-5235
Corbino N O..... 342-3528
Davis Lesley A [3].... 341-6488
Dawkins Mary B [3]+
..... 346-3480
Ⓝ Domino William.... 342-9223
Donigan Vincent..... 346-2309
Emmert Elsie E [3]+ 345-6906
Fleming Merle K [3]+
..... 345-5403
Franklin Loress [3].. 341-6923
Fritchman Neva L [5]
..... 342-9249
Garule Henry M III [6] ♠
..... 342-8368
Garule Henry L..... 342-8368
Grece Frances Y [3]+
..... 341-1046
Ⓝ Green Rhonda..... 344-8890
Gulling L..... 342-8672
Hammers Christine C [3]+
..... 342-6382
Ⓝ Harrington Jean.... 345-2147
Harris John D [2].... 342-0344
Harris Barbara..... 342-0344
Holmbo D [4]..... 346-6109
Hudgens S [3]..... 342-2862
Hull Ira D [3]..... 346-8459
Hurlbut Donald L [3]+
..... 345-8236
Karasek Juliet M [3]+
..... 346-8246
Mayberry Richard .. 342-4992
McCormack Milly M [3]+
..... 342-1886
McIntosh John H [3]+
..... 345-2915
Metcalf A V..... 344-0887
Neiman John..... 345-3118
Ⓝ Oconnell Barbara 346-4781

PARK AVE
Olsen Maxine D [4]. 342-7309
Pence Mae B [2]..... 346-3697
Pence Fred L Jr..... 346-3697
Piersol Eric G [3]+.. 346-0376
Pribramsky Frank J [5]
..... 346-0746
Pribramsky Marjorie J
..... 346-0746
Proctor Gerald D [4]
..... 342-5237
Ⓝ Quesada Janie 346-7015
Rix Virginia L [3]..... 346-0547
Ross Michael W..... 346-6184
Ⓝ Shaffer Rose 345-5448
Ⓝ Sharp Kevin..... 346-7722
Shephard John R [3]+
..... 342-8490
Sherman L D [2]..... 342-6375
Ⓝ Springer Darnell.. 346-1923
Stout Raymond 341-8989
Townsend Doris L [3]+
..... 346-4199
Traver Mildred P [5]+
..... 342-6027
Ⓝ Trebitcock Cheryl 344-7610
Ⓝ Vanalstine Ruby .. 344-4931
302 Not Verified
303Ⓝ Harrison Charlene
305 Yates Roberta O [7]
306-606 Not Verified (7 Apts)
609 Endsley Henry E [3]
706 Not Verified
708 Pitsenberger Bernice H [5]
604-904 Not Verified (3 Apts)
906 Dyke Jack V [2]
907-909 Not Verified (2 Apts)
910 Fitzgerald John J [3]
..... 344-4424
1002-1103 Not Verified (4
Apts)
1107 Anthony Shawn [2]
1109 Benton John R [4]
1109 Benton Ella M
1601 Andersen Lorraine.. 344-0863
Anderson Richard D [3]+
..... 341-5574
Anderson Lorraine.. 341-5574
Brezenski Ronald A [5] ♠
..... 342-2128
Carlson M A..... 341-6689
Ⓝ Cox Jewell M 344-7658
Fletcher James 345-8693
Ⓝ Gaitan Martin..... 346-5701
Goodrich William [4] 345-9772
Holmes Norma L [7] 342-2122
Holmes Roy A 342-2122
CITY OMAHA HOUSING
AUTHORITY geriatric
social serv 342-6816
Jackson H 342-3593
Jackson Kenneth 346-3611
Jenkins Wendell M [3]
..... 342-2813
Ⓝ Jonas L..... 346-0284
Labore Harriett M [3]+
..... 346-6915
Langan Beth..... 341-9329
Larsen Bruce T 344-7487
1601 Not Verified
Mayher M 341-3392
McClellan Wallace .. 342-5504
Ⓝ McNary Dorothy .. 346-2072
Meldrum Dixie L [4] 342-6591
Moffatt Mildred L [3]+
..... 342-9001
Moore Joseph L [4] 346-4618
Murray Mckinley..... 345-8043
Obrien Richard L [4]
..... 346-3724
Oswald W G..... 342-1837
Pierce N..... 341-6022
Ⓝ Quinlan Michael E
..... 422-0849
Randolph Clifford A [3]+
..... 341-9135
Ⓝ Redden Joseph ... 345-7256
Reynolds Kathy K [5]
..... 344-3183
Ⓝ Richeson S J..... 422-0439
Rodiquez Jose [2].... 344-2732
Ruiz R J [4]..... 344-0634
Safarik Tillie M [3]+ 345-0952
Ⓝ Starks Warren..... 348-0442
Ⓝ Stobar Marlin..... 346-3728
Strickland Doris..... 344-8492
Ⓝ Stricklin Doris 344-8492
Stricklin Alice 344-8492
Thompson Russell L
..... 341-0723
Thornton Steven C [3]
..... 345-0402
Ⓝ Trautman Cyinthia
..... 342-4564
Ⓝ West James U 346-2523
101 Eaton Donald L [3]+
211 Bovee Edward H [7]
306 Raymer Ruth A [2]
307Ⓝ Roger Mary A
310-606 Not Verified (9 Apts)
608 Clary Michael L [7]
..... 341-2635
611 Hempton Delores M [5]
..... 346-7567
701 Not Verified
702 Williams Geneva [3]+
702 Williams Belva
707 Not Verified
810 Sutton Iola N [3]
901Ⓝ Stacy Carson L

PARK AVE
905 Rodriguez Joseph C [3]
906Ⓝ Bass Mark E
910 Not Verified
1004Ⓝ Ohsner Carl E
1006 Not Verified
1011 Costanzo Sam F [3]+
..... 342-7310
1101 Not Verified
1103 George Catherine C [5]
♠
1107-1203 Not Verified (2
Apts)
+HICKORY ST INTERSECTS
1701Ⓝ Lervig Sonja..... 345-6232
1703 Redden Joseph E [3]+
Redden Carol A
1705Ⓝ Beita John 341-6368
2 Not Verified
1707Ⓝ White Gina 345-7848
1 Not Verified
B1 Hinks Deanna M [4] ♠
..... 344-0495
B1 Hinks Ronald E 344-0495
1709 Strimple Thor C [3]+ ♠
..... 345-5978
1719 1 Williamson Edward C [7]
3-11 Not Verified (7 Apts)
1723 Gentrup Keith P [3]+ ♠
1725 Ziemles John & Tamara [2] ♠
..... 345-5793
1731 Beber Lynae M [8]
Beber Ronald D
1735 Kurtz John G & Mary [3]+ ♠
..... 345-2618
1737 2 Not Verified
1739 Greer Donald L [5] ♠
..... 345-3419
Greer Robin W..... 345-3419
1741 Cheek Cheryl A [2]
Farfalla Lou J [3]+ ♠
Farfalla Linda M
Plummer Lancelot E Jr [3] ♠
..... 342-4078
Plummer Kimberly A
..... 342-4078
3 Not Verified
1743 Sigala Gonzalo [4]... 344-3419
Sigala Humberto..... 344-3419
1753 Spencer Beverly A [7] ♠
..... 342-0112
+SHIRLEY ST INTERSECTS
1901 1905 5-1 Not Verified (3 Apts)
1911Ⓝ Kling R L..... 341-8690
Ⓝ Rodriguez Eloy 345-9709
2 Not Verified
3 Garcia Larry [5]
5 Lehr Richard J [2]
1913 Not Verified
1919 Tylski Helen [3]+ ♠ 341-4995
Tylski Frank S..... 341-4995
1937 Johnson Michael [2] ♠
1949 HRUBAN STANLEY FIRST
florists 345-2286
+ED CREIGHTON AVE INTERSECTS
BUSINESSES 25 HOUSEHOLDS 779

PARK DR (OMAHA)-FROM 5699 S 76TH ST
· ZIP CODE 68127 CAR-RT C002
7607 MECHANICAL SALES
INCORPORATED warm air
htg equip'sup..... 339-0306
7608 RALTSON INSURANCE
AGENCY insurance agts
..... 331-6767
7610 EATON electronic parts'equip
..... 339-3208
7615 BREDIN'S STUDIO sngle-fam
constrn..... 592-8990
7625 RALSTON VOLUNTEER FIRE
DEPARTMENT & RESCUE
SQUAD..... 331-5369
7631Ⓝ Katzenstein Donald
..... 537-0848
STRATA OIL directional well
drill 331-0288
1 Not Verified
2 Bushnell Gary L [4]
3 Kirsch Thomas E [3]
4 Brown Jerry L [2]
7 Not Verified
7636Ⓝ Kornick Paul..... 592-4978
4 Not Verified
+S 77TH ST INTERSECTS
· ZIP CODE 68127 CAR-RT C021
7706 A PLUS CUSTOM SIGNS
signs'adv spltgs..... 596-1430
7710 Garmer Susan L [4] ♠
7716 Maxwell Todd J [3]. 592-9494
Maxwell Jennifer L. 592-9494
7718-7720 Not Verified (2 Hses)
7722Ⓝ Harris Thomas..... 596-1308
7724 Jones Thomas B & Sandra
[3]+ ♠..... 339-2653
7734 Kolell Mervin J [3]+ ♠
..... 331-4298
Kolell Mary Ann..... 331-4298
7736 Grosz Steve R [5]
Jefferis Robert D [5]
..... 596-0204
Jefferis Tammy J.... 596-0204
7742 Ludwig Susan K [3] 331-2170
7742½ Paulson Joanna [2]
..... 592-9498
7744 Fleming Mary L [3]+ ♠
..... 339-1865
Fleming Carl D..... 339-1865
7748 Bender John H [3]+ ♠
..... 339-5199
Bender Joan 339-5199
7752 Lehmann Charles W [2] ♠
..... 339-9464
7760Ⓝ McKibbin Paul 597-0844
7764 Holloway Sheila M [2]
..... 596-9876
7768 McLaughlin Phillip L [4] ♠
..... 537-0815

PARK DR (O)
McLaughlin Lori A 537-0815
7772 Not Verified
7775 Algya Virginia R [6] ♠
..... 339-2496
Berry Mary Jane [3] 592-2785
Bush D L 331-1937
Cizadlo Genevieve D [5]
..... 331-3186
Clayton Frank A & Irene [3]+
♠ 593-6195
Cutler Charles..... 592-7535
Davis L M 593-7910
Harbin Muriel M [3]. 597-0013
Kircher Maurice L [3]
..... 339-8799
Kircher Marilyn L.... 339-8799
Lee G H..... 596-1082
Mahoney Rose M [2] ♠
..... 331-3531
Mahoney Joseph.... 331-3531
Maxwell Helen G [2] 339-7263
McLain M L..... 597-6104
Meriwether Sharon B [3]
..... 339-2836
Meriwether Ashley R
..... 339-2836
Noonan M L..... 537-1911
Osborn Ruby F [3]+ 593-6705
Osborn Ruiby F.... 593-6705
Page Joan L [3]..... 331-8521
Pellettera Iona C [4] 331-5191
Petersen Leonard V [5]
..... 331-6246
Porter Jeane M [4]. 331-4299
Putlinevicius Juozas 597-5362
Runge Lynn..... 596-9227
Sadler Roslyn L [4] ♠
..... 592-7884
Samples Earl L & Marian [3]+
♠ 597-1064
Thompson Lela B [7] ♠
..... 592-5801
Turner Clarice E [5] 593-4076
5 Woster Lois H [3] 331-7828
19 Whitford Frank A Jr [4]
20 Sortino Jeffrey L [5]
..... 592-9094
22 Not Verified
24 Gonzales Paul J & Dixie
[3] ♠
7780 Inserra Joseph Jr & Lola [3]+
♠ 339-4542
7780½ Babcock Scott P [2]
..... 331-4364
+S 79TH ST ENDS
· ZIP CODE 68127 CAR-RT C011
7902 Ninemire Jean M [7] ♠
..... 331-1605
7904 Ditzen Craig R [3]+ ♠
..... 339-2472
Ditzen Evelyn M..... 339-2472
7906 Hughes Charles D & Iona [3]+
♠ 597-3395
7908 Beernink Donald W & June
[3]+ ♠..... 339-0668
7910 Kelley Mary H [3] ♠
..... 331-5965
Kelley Thomas P.... 331-5965
7912 Schomer Roland J [7] ♠
..... 331-7427
Schomer Ruth H.... 331-7427
7914 Burrell David A & Joyce [3]+
♠..... 339-5153
7916 Christiansen Ruby E [5] ♠
..... 597-9567
7918 Harral Beverly A [3]+ ♠
..... 339-4527
7920 Tatman Victor K & Marjorie [5]
♠..... 331-5149
7922Ⓝ Tenhulzen E..... 331-4135
7924 McNeal Ronald R & Beverly
[3]+..... 331-5235
7926Ⓝ O'Melia Bridget 597-0673
7928 Hambright Daniel J [3] ♠
Hambright Mike C
8000 Kennedy Betty B [3]+ ♠
..... 331-5429
8004 Danahy Jane M [3]+ ♠
..... 592-7716
8008Ⓝ Depetro Mark J ♠ 593-1889
8012 Mason Monte L [3] ♠
..... 597-2524
8016 Hanisch Ladonna L [8]
..... 331-8403
8020 Freel Russell D & Lucille [3]+
♠..... 331-7038
8026 Kottich Sarah M & Richard [4]
♠..... 935-0679
8028Ⓝ Smith Patricia
Smith George J
Ⓝ Smith George..... 339-0805
8032 Harnack Jo J [3]+ ♠
..... 339-3202
8036 Culbertson Irene S [7] ♠
Culbertson Chris M
8040Ⓝ Sorensen Howard E
..... 331-6148
+80TH ST ENDS
+WOODLAWN AVE ENDS
8300 Kratina Patricia B [3]+ ♠
..... 331-5853
8304 Wager Charlotte E [3]+ ♠
..... 331-4836
8308 Stuehm Rodney L [3]+ ♠
..... 592-3160
Stuehm Jennifer L.. 592-3160
8312 Showalter Charles H [3]+ ♠
..... 331-6042
Showalter Lillian C. 331-6042
8316 Lindsay Robert L & Marvell
[3]+ ♠..... 592-9128
8320 Johnson Kathryn E [2]
..... 339-8899
Johnson John F.... 339-8899
8321Ⓝ Varskiver Roland E
..... 393-3972
8324 Beckner Ann L [6]
Ⓝ Lewchuk Kathleen A
Renshaw Margie M [6]

PARK DR
8328Ⓝ Johnson Mindy..... 331-7299
8332 Farrar Verlyn M [5] 596-0446
8340 Robb Raymond L & Doris [3]+
♠
· ZIP CODE 68127 CAR-RT C012
8406 KWIK SHOP..... 592-2648
8412 WAN FU LO MANDARIN
CUISINE eating places
..... 592-8509
8420 RADIOSHACK consumer
electronic eq 331-3939
8422 HAIR HOUSE beauty shops
..... 597-5000
8430 NITE MUSIC
INCORPORATED video tape
rntl..... 331-2222
8434 BEAUTIFUL NAILS manicurist
..... 597-9131
8442 ENRIQUE JEWELERS jwlry
precious stones..... 339-2174
8444 BEST INSURANCE SERVICE
ins agts brokers'serv
..... 331-1515
+S 85TH CIR BEGINS
8517 GREBNICK TRAVEL LIMITED
INCORPORATED travel agcy
..... 339-9800
8519 GEMS DESIGN
CONSULTANT beauty shops
..... 339-1580
8521 ROMAN & SON res pntg
..... 331-7900
8523 VINTAGE PHOTO &
FRAMEWORKS antiques
..... 592-0269
8527 HEARTLAND PRINTING &
EQUIPMENT COMPANY coml
prtg lithographic..... 597-1616
8528 AMERICAN DRUG STORES
INCORPORATED non-
prescription medic... 331-6100
OSCO DRUG drug stores
..... 331-7929
8531 SPAGHETTI WORKS restr
..... 592-1444
8540 CHARLIE'S ANGELS pet sup
..... 597-8632
8545 RALSTON PUBLIC SCHOOLS
ADMNV OFCS SR HI
elem'secondary schs
..... 898-3491
8552 PLAYERS BAR drinking
places 339-8660
+S 88TH CIR ENDS
+PARK DRIVE PLZ BEGINS
8607 RAVEN BIOLOGICAL
LABORATORIES microbiology
diag..... 593-0781
8969 RALSTON PUBLIC SCH
DISTRICT 54 RALSTON H S
pub sr high sch..... 331-7373
+S 90TH ST INTERSECTS
· ZIP CODE 68127 CAR-RT C022
9003 Aldredge Luann M [3] ♠
Aldredge Jeffrey A
9004 Haller Michael D & Denise
[3]+ ♠..... 592-7424
+S 91ST ST INTERSECTS
9115 Finney Mark L [2] ♠
..... 339-8004
Finney Carolyn J.... 339-8004
9118 Ryla Colleen [2]
9120 Finley Dean R II & Carolyn [4]
♠
9123 Pape Priscilla C [3]+ ♠
..... 339-2886
Pape Valerie L 339-2886
9126 Krajci Robert E [5] ♠
..... 331-4433
Krajci Bruce S 331-4433
9132 Loth Danny L [2]
Loth Sheryl A
9140 Ryan Timothy E [3]+
..... 339-6814
Ryan Emily L..... 339-6814
+S 91ST AVE BEGINS
9175 Brandenburg Heidi L [3]
..... 597-6531
Garnandt Mary J [3] ♠
..... 339-3203
9185Ⓝ Hahn R.
+BAY MEADOWS RD INTERSECTS
9224 Horner Walter C [3]+ ♠
..... 331-6699
Horner Marilyn A.... 331-6699
9228 Benesch Kelly J [3]+ ♠
..... 339-0749
+S 92ND PLZ BEGINS
+S 93RD ST INTERSECTS
· ZIP CODE 68127 CAR-RT C014
9305 Radicia John M & Kristi [3]+
♠..... 592-2078
9306 Hayenga Sharon H [3]+ ♠
9314 Chandler Carmen M [3]+ ♠
..... 339-2480
Chandler Janet F.... 339-2480
9315 Andersen Kenneth E [3]+ ♠
..... 339-9350
Andersen Lisa M.... 339-9350
9322 Manahan Rev Harold B &
Martha [3]+ ♠..... 331-9345
9325 Kerndt Lucy M [3]+ ♠
..... 331-5526
+S 94TH ST INTERSECTS
9405 Henry Lorraine A [3]+ ♠
..... 592-4296
Henry L A..... 592-4296
9414 208 Not Verified
9415 Arn Lindsey M..... 331-6787
Ⓝ Arp Jennifer..... 935-1945
Bartels Chera A [2]. 596-1993
Ⓝ Craig Lisa 592-3095
Gamboian Peter M [3]
..... 597-9447
Ⓝ Horst Jessie..... 331-8787
Lopez John 339-9318
Ⓝ Pilege Daniel J.... 592-5691
105Ⓝ Easter Terrence L
107 Carlson Susan M [4]
206 Bears Frank [2]
208 Leroy Charles T [2]
306 Creone Tony [3]
306 Creone David B

TP	Adjoining	Source
✓	✓	Equifax (Polk)

Poppleton 2001

POPPLETON AVE (O)
+S 6TH ST INTERSECTS
613 Lang Anne M & Joseph [3]+ ♠
614 Ferraguti Richard L [3]+ ♠
St Cyr Theodore L [3]+
..... 345-5992
615 Mangenaro Veda [3]+ ♠
..... 345-0703
617 Rocha Annette L [3]+ ♠
..... 932-3580
Rocha Steven G..... 932-3580
+S 20TH ST CONTINUES
- ZIP CODE 68108 CAR-RT C003
2007 ARAMARK UNIFORM
SERVICES uniform sup
..... 342-4684
PLAS-TECH plastic bags
..... 342-1207
2010 Powless Susan L [3]+
2012 Cruz Maria F [5] ♠
Gonzalez Leslie [5] ♠
..... 344-3706
Gonzalez Daniel..... 344-3706
2014 Not Verified
2016 Daniels Joseph R [3]+ ♠
..... 346-7122
Daniels Constance F
..... 346-7122
2018 Mauro Nancy C [3]+ ♠
..... 342-7188
+S 21ST ST INTERSECTS
2106 Not Verified
2107 Cummins Sharon L [3]+
2108 Capellupo Kristen P [3]+ ♠
..... 345-7467
Capellupo James P 345-7467
2110 ⓝCentretto Lore..... 341-3743
2111 Liedtke Richard P & Theresa
[3]+ ♠
2115 Kirby James H [3]+ ♠
..... 345-1021
2117 Strelecki Alvin J & Mary [3]+
♠..... 346-4577
2119 ⓝSambasile E A..... 342-2769
+S 22ND ST INTERSECTS
2201 NEBRASKA ART STATUARY
COMPANY art restoration
..... 342-4232
2204 Rhoades Fern M [3]+
..... 341-0703
Smith George J [2]+ ♠
..... 344-0844
Smith Patricia L..... 344-0844
2208 Marasco Fred J [3]+ ♠
..... 341-8888
2210 Scarpello Deborah [2]
..... 341-1805
Scarpello Fred R..... 341-1805
2216 ⓝLucy M..... 342-9265
2218 Not Verified
2220 Brim K [3]+ ♠..... 341-5843
Brim Christopher L. 341-5843
2222 Not Verified
2223 Circo Lucia A [3]+ ♠
..... 345-2035
Circo Alfred A..... 345-2035
2225 Wolfsbauer Rosemarie M [3]+
♠..... 345-3607
Wolfsbauer Raymond M
..... 345-3607
2226 Romano Joseph A &
Constance [3]+ ♠.... 341-5734
2228 ⓝSanchez Jose L.... 344-3898
2230 Nguyen An T [3]+ ♠
..... 346-3661
Nguyen Thi..... 346-3661
2238 ⓝNguyen Thi..... 341-8562
2239 ST ANN'S CHURCH
DAYCARE child day care serv
..... 341-8842
2241 CHILD & FAMILY
DEVELOPMENT hosp
..... 444-3975
2247 ST ANN'S CATHOLIC
CHURCH ; cath ch 341-1803
ST ANN'S CHURCH ch
temples shrines
..... 341-5772
+S 24TH ST INTERSECTS
- ZIP CODE 68105 CAR-RT C070
2408 McNealy Michael W & Victoria
[3]+ ♠
MCNEALY PAINTING painting
contr 344-8471
2417 Not Verified
2419 ⓝWahl J..... 341-1431
2421 Kammerer Holly [3]. 342-7436
2422 Hernandez Abelardo &
Dolores [3] ♠..... 346-3620
2423 Triplett Michelle H [3] ♠
..... 342-1406
2428 Rossi Raymond E [3]+ ♠
..... 346-5459
Rossi Elaine F..... 346-5459
+S 25TH ST INTERSECTS
2501 Remirez Armando... 344-8139
2-4 Not Verified (3 Apts)
2502 Orozco Elias V [7] ♠
..... 341-5692
Orozco Arturo V..... 341-5692
2508 ⓝEvans Erin N..... 345-5121
Greise Mary A [3]+. 345-6026
2510 Trussell Owen D.... 345-0937
2511 Mercado Juan G [3] ♠
Rocha Benjamin B [5]
Rocha Maria
2514 Thomas Peter E..... 346-0719
2515-2519 Not Verified (2 Hses)
2522 Mincey Noah W & Carol [3]+
♠..... 346-3748
2524 ⓝAllen Clarice
7 Not Verified
+S 25TH AVE INTERSECTS
2550 Mendoza Jose H [3]
Mendoza Jeanette A
2553 Robinson-Nielsen Jacqueline A
[3]+ ♠
2556-2557 Not Verified (2 Hses)
2562 Hunter Willard M [3]+ ♠
..... 345-5652
Hunter Delores C... 345-5652
2565 Bonacci Kenneth L [3]+ ♠
..... 345-6833

POPPLETON AVE
Bonacci Patricia R.. 345-6833
2566 Feige Melissa M [3]+ ♠
Feige Alva J
2570 Forsman Carl P [8] ♠
..... 345-0943
Forsman Todd..... 346-0943
2 Rohm Claudia [3]+
2572 Conde Norma [3] ♠ 933-0460
Conde Jose L..... 933-0460
ⓝRamos Yvonne C
2572 ⓝGarcia Guadalupe. 345-8279
1 Hinojosa Alejandrina [2]
..... 345-9167
2 Not Verified
+S 25TH ST INTERSECTS
2602 ⓝConkright Donald A
..... 346-3993
Kershaw Michael R 345-2098
1 Not Verified
2606 Lane John S III [3]+ ♠
..... 345-4596
Lane Patrick R..... 345-4596
2609 Hosler Neal R [4] ♠
..... 346-5721
Hosler Cindy L..... 346-5721
2610 Strumski Peter M [3]+ ♠
..... 341-6730
2615 Walling Carole J [3]+ ♠
..... 342-0060
Walling Daniel L III. 342-0060
2616 Berrera Orlando.... 422-0356
Hernandez Victor.... 346-4143
1-6 Not Verified (3 Apts)
2617 Kargle Dorothy M [3]+
Kargle Tami
+S 27TH ST INTERSECTS
2703 Lincoln John L & Jeanne [3]+
♠..... 346-3537
2711 Prochaska Marie A [3]+ ♠
..... 346-0688
2715 Perea Maria E [2] ♠
..... 422-0298
+S 28TH ST INTERSECTS
+S 29TH ST CONTINUES
- ZIP CODE 68105 CAR-RT C069
2911 Rutten Sharon M [4]
..... 348-7549
1-3 Not Verified (2 Apts)
2916 Ullman Patricia J [3]+ ♠
2920 2 Not Verified
2930 Not Verified
+PARK AVE INTERSECTS
2959 ⓝFaust Faith..... 346-6844
ⓝKing Jim..... 341-4715
1 Haynes Arto [2]... 346-9472
2963 Ray Larry F [3]+..... 344-7860
2 Le Chau [3]..... 933-6177
2 Leoanh Van [3]
2964 Hussey Fred D [3]. 342-4071
2965 1 Not Verified
2967 Torrison Laura A [8]
Torrison Phillip E
2966 ⓝMena Eduardo 346-1681
ⓝMohamed H..... 345-5382
Sandoval Gustavo [2]
..... 346-2953
Tlatenchi Paula..... 346-1321
1-4 Not Verified (4 Apts)
2969 ⓝLorenzo Kevin..... 422-0395
+S 30TH AVE INTERSECTS
3002 Jensen Larry A & Carol [3]+
♠..... 346-9152
3004 Bowen Jerry A Sr [3]+
♠..... 345-5128
Bowen Kelli A..... 345-5128
Buchta William J [3]+ ♠
Buchta Helen L
3006 Leach Dwan D [3]+ ♠
..... 346-5769
3008 Deitering Donald A [3]+ ♠
..... 342-6399
3009 Demont Dale [2]..... 346-5113
Demont Cheryl M... 346-5113
- ZIP CODE 68105 CAR-RT C073
3058 ⓝAssey Naja..... 341-5517
Broome Robert [2].. 346-7867
ⓝRasmussen E V.. 344-2519
A-B Not Verified (2 Apts)
C ⓝTrue Caroline K
E Cloud Mary A [3]
F Not Verified
3062 Sutton Davie..... 345-1383
1 ⓝVargas Carlos ... 341-3761
2 ⓝSutton Joel..... 345-5545
2 Sutton Dayle T.... 345-5545
3 Not Verified
4 Villarreal Jose E [5]
..... 342-4790
4 Villarreal Maria.... 342-4790
5 Not Verified
6 ⓝMassey Dane C
6 Massey Crystal L
+S 31ST ST INTERSECTS
3100 2 Not Verified
3114 Novak Robert W [3]+ ♠
..... 345-3616
3116 ⓝBarajas Luis M..... 342-8244
3124 Sadofsky Rod..... 341-5435
ⓝWilliams Raymond
..... 422-0954
1 ⓝWickwire Chad .. 348-1185
2-5 Not Verified (2 Apts)
+S 32ND ST INTERSECTS
3205 Andersen Dexter W 346-1625
Anderson Mark [3]+ 449-7149
Bakker Mark [4]..... 342-3873
Debortoli John A [3] 341-8676
Dilorenzo Kimberly D [2]
..... 348-1167
Dilorenzo Jesse L.. 348-1167
ⓝGalligan John..... 348-1306
ⓝHollowell Zach 345-4809
Valentine Christopher 342-1995
ⓝWasser Julie..... 341-9611
1 Brill Barbara J [3]
2 Not Verified
3 ⓝRitter Heather J

POPPLETON AVE
4 Perlman Benjamin [3]
5 ⓝLee Anneliese M
6 ⓝBernard Michael W
7 ⓝLux Sarah
9 Ashby Will [5]
9 Ashby Marilyn E
12 ⓝLeighter James L
3208 2 ⓝOehm Greg S
3209 ⓝWarkmeister Marcie
..... 341-6638
3210 Kenney Mark F & Marie [3]
..... 932-6797
3212 Shields Charlotte A [3]+
Vovolka Alan A [3]+ ♠
..... 344-3988
3213 Zastoupil Cynthia K [3]+ ♠
..... 345-9612
3215 Badami Lucia A [3]
Richenberg Richard F Jr [4] ♠
..... 346-4811
Richenberg Linda S 346-4811
3216 ⓝCombs Fred J..... 346-8182
3217 ⓝSmolsky P..... 422-1333
3220 Benitez Torivio..... 341-2894
ⓝHarris Kiana..... 345-5118
Helig Randy..... 345-4755
1-4 Not Verified (3 Apts)
5 ⓝBelden Terry
6 Not Verified
3221 Grabow Joseph S [3]+ ♠
..... 341-4017
Grabow Patricia M. 341-4017
3224 Syslo Janet L [3] ♠
3225 Bryce Douglas D.... 346-2156
Musilek Dwayne G [5]
+S 33RD ST INTERSECTS
3303 Not Verified
3304 Freeman James C [2]
Freeman Elizabeth C
3305 ⓝSchneider Peter.... 344-3356
3306 ⓝMartin Wendi..... 346-3929
3307 ⓝBuckingham Mary A
Buckingham Lisa M
ⓝCostanzo John J. 344-3867
+TURNER BLVD INTERSECTS
- ZIP CODE 68105 CAR-RT C066
3401 Barnett James M [3]+ ♠
..... 345-9605
Barnett John M..... 345-9605
3420 Chesire John W & Lynne [5]
♠..... 344-4008
3424 Not Verified
+S 35TH ST INTERSECTS
3502 ⓝCutting Louise..... 346-2454
3504 Parolini Roger J & Joy [3]+ ♠
3508 Odonnell Eileen M [5]
Odonnell Claire M
Safranek John P [6] ♠
..... 345-8584
Safranek Eileen M.. 345-8584
3515 Lalley Patricia M & Cornelius
[3]+ ♠..... 345-2428
3516 Linhardt Roy A [8] ♠
Linhardt Adam M
3518 ⓝBrown Buster J..... 345-3099
Corbell L M..... 345-3099
3520 SRIBES COURT REPORTING
SERVICES court reporting
serv..... 345-2699
Weyant Pamela G [3]+ ♠
..... 346-1182
+S 35TH AVE INTERSECTS
3560 Pepitone Joseph M [4]
..... 344-3411
Pepitone Beth A..... 344-3411
3564 Novotny Richard G &
Katherine [2] ♠..... 342-6785
+S 36TH ST INTERSECTS
- ZIP CODE 68105 CAR-RT C071
4201 ⓝSchram William R. 558-1553
4202 Heineman Dennie G [3]+ ♠
..... 553-8647
Heineman Jeanne E
..... 553-8647
4205 Not Verified
4205 Hillebrandt Sarah
4208 Dworak John A & Belinda [3]
..... 556-9619
ⓝJones Christina
4211 Parr John M [4] ♠. 558-4767
Parr Laura M..... 558-4767
4212 Lush David J [3]+ ♠
Lush Sharon M
4215 Yambor William F & Joanne
[3]+ ♠..... 553-3355
4216 Kessler Catherine J [3]+ ♠
..... 556-4200
4219 Kovar William R [2] ♠
..... 553-6367
Kovar Kyle..... 553-6367
Malone Tracey L [3]
Malone Judith W
4220 Timmermier Scott L [2] ♠
4223 Hilgert William R [3]+ ♠
..... 556-6789
Hilgert Mary W..... 556-6789
4224 ⓝGrimit Lawrence.... 551-4203
4225 Kessler Patricia A [3]+ ♠
..... 556-2878
4226 Sellers Jennifer J [3] ♠
..... 552-0198
+S 43RD ST INTERSECTS
4301 Borsheim Eva Marie [3]+ ♠
..... 551-5527
Borsheim Louis C.... 551-5527
4305 ⓝLuckasiewicz Randy
..... 558-7764
4308 Bass James E II [4] ♠
..... 558-9037
4309 Lanphier Patrick G [2] ♠
Lanphier Jean M
4311 Monico Gerald J & Kathleen
[3]+ ♠
4316 ⓝDebaca S C..... 553-6119
4317 ⓝAnderson Dean E Sr
..... 558-0772
4320 Sears Ernie C [4]... 933-1785
Sears Suzanne W.. 933-1785
4321 Murnan James R & Sandra
[3]+ ♠..... 558-6664
4324 Tawzer Darrell W [3]+ ♠
..... 551-0752

POPPLETON AVE
Tawzer Rosalie J.... 551-0752
4326 Shaffer Barbara J [3] ♠
..... 553-3503
4327 Rozmajzl Catherine M [3]+ ♠
..... 553-3874
4330 McArdle Michael J & Kathryn
[3]+ ♠
+S 44TH ST INTERSECTS
4402 Farber Susan J [3]+ ♠
4408 ⓝFusselman Megan. 556-2266
Vondrasek Tricia..... 556-2266
4409 Prochaska Renee R [3]+ ♠
..... 558-4964
Prochaska Joe..... 558-4964
4413 ⓝHedrick K..... 932-5940
4416 ⓝWeaver Kristin R
4417 Larson Laverne E [3]+ ♠
..... 932-5996
Larson Margaret M 932-5996
4420 Grush Karen L [3]
Ommen David K [3]+ ♠
..... 551-6288
Ommen Karen L..... 551-6288
4421 Bennett Naomi R [3] ♠
..... 556-8852
4424 Haile Richard S & Jean [3]+
♠..... 556-3257
4425 Honn Brad A [5] ♠ 553-7019
Honn Tobi J..... 553-7019
4427 Grieser Douglas D & Mary
[3]+ ♠..... 558-6310
4432 Klein Carol C [3]+ ♠
..... 551-7316
4433 Roberts Joleen K [3]+ ♠
Roberts Florence P
4443 Not Verified
+S 45TH ST INTERSECTS
- ZIP CODE 68106 CAR-RT C010
4506 Lloyd Mildred K [3]+ ♠
..... 932-4506
Lloyd Jerry J..... 932-4506
4512 Flegg William F [3]+ ♠
..... 553-4150
Flegg Marguerite M 553-4150
4515 King Roger P & Mary [3]+ ♠
..... 551-9946
4516 Modica Carol G [5] ♠
4519 Skoog John U [3] ♠
..... 556-7806
Skoog Joan J..... 556-7806
4520 Clausen Jane K [3]+ ♠
..... 551-6061
4523 Not Verified
4524 ⓝDellenbach Mary... 558-8523
4525 ⓝHesnault Shaile... 561-9975
4528 Ritzdorf Melvin F & Maryann
[3]+ ♠..... 551-7344
4531 Schwalm Donald R & Helen
[3]+ ♠..... 551-6712
4532 Conboy Joann A [3]+ ♠
..... 558-0830
Conboy Charles C.. 558-0830
4535 CUSTOM FIBERGLASS &
ACRYLIC REPAIR spl trade
contr..... 556-9813
Pedersen Larry J & Linda [3]+
♠ 558-2498
PEDERSEN LARRY J
fiberglass wk 558-2498
4536 ⓝZielinsi Marion A.. 556-9935
4538 Justice Travis R [7] ♠
..... 554-9804
Justice Anjanette R 554-9804
4539 ⓝJones Conrad R.... 551-1118
4542 Hindman Amy R [4] ♠
4543 Maddox Ty C [3] ♠ 551-5922
Maddox Chad A..... 551-5922
4545 Andrews Blair D [3] ♠
..... 556-4732
Andrews Judeen K.. 556-4732
4548 Ellefson Brenda H [3]+ ♠
Ellefson Brian M
4549 Williams Richard..... 558-4723
4551 Vonoldenburg Karl V [3] ♠
..... 552-0074
Vonoldenburg Katie A
..... 552-0074
4552 ⓝAndersen Kerry W & Shonna
4554 ⓝHelt Matthew R..... 346-0330
Helt Janie..... 346-0330
4560 ⓝKlment Mandy L... 614-4560
+S 46TH AVE INTERSECTS
4651 Lipschultz Alexandra S [3]+ ♠
..... 551-4674
4652 Oliveto Eugene C & Virginia
[3]+ ♠
4658 Conklin Gary A & Colleen [3]+
♠..... 551-1906
4659 Robinson Richard A & Susan
[3]+ ♠..... 551-2249
4663 Nystrom Robert S & Nancy
[3]+ ♠..... 553-0822
4664 Baker Robert E & Sharon [3]+
♠..... 551-4605
4666 ⓝDraper Victoria L ♠
..... 553-5260
4667 Tejral Richard A [3]+ ♠
..... 558-6708
Tejral Luann K..... 558-6708
4669 Peterson Erica S [2] ♠
4670 Austin Mark S [3] ♠
..... 558-8539
Austin Suzanne M.. 558-8539
4673 Wiggins Kelly K [3] ♠
..... 556-9640
Wiggins Laura K.... 556-9640
4674 Brady Nanci C [2]... 553-3621
Brady Daniel J..... 553-3621
4678 Fisher Scott G & Lisa [3] ♠
..... 553-1849
4679 Kaown Karie A [2]... 553-2842
4682 Jarecki Leonard L [3]+ ♠
..... 553-5795
Jarecki Steven L.... 553-5795
4683 Stockeland Gordon M [3]+ ♠
..... 556-9822
Stockeland Leona S 556-9822
4684 Hahn Joel W & Barbara [3]+
♠..... 551-7795
4685 Jensen Donald D [3]+ ♠
..... 553-6303
Jensen Deanna L.... 553-6303
4688 Matthews Betty J [3]+ ♠
..... 556-9176

POPPLETON AVE
4689 Not Verified
4694 Vanmaanen Sherry L & Bruce
[3]..... 561-0625
+S 48TH ST INTERSECTS
- ZIP CODE 68106 CAR-RT C004
4802 Mulcahy Kevin E & Rosanne
[3]+ ♠..... 553-1963
MULCAHY ENTERPRISES
framing contr . 553-1963
4804 Coffey Edward K & Carol [3]+
♠..... 551-6397
4806 Gray Albert C [3]+
Scott Scotty [3]+ ♠. 551-2051
Scott Donna J..... 551-2051
4809 Anania Grace M & Frank [3]+
♠..... 556-2267
4811 Nussrallah James P & Leann
[3]+ ♠..... 554-1026
4814 Rahaman Karen S [3]+ ♠
Rahaman Shawn
4817 ⓝCvetas Martin M... 553-8915
4818 Mollner Elizabeth G [5] ♠
..... 932-8358
4822 Fitch Vervia J & Robert [3]+
♠
4825 Danner Caroline E [3]+ ♠
..... 556-0141
4826 Hankenson Glenn G &
Michelle [3]+ ♠..... 558-7441
4827 Paysen Chad W [2] ♠
Paysen Amy J
4830 Kochanowicz Sophia T [3]+ ♠
..... 556-6856
Kochanowicz Thomas J
..... 556-6856
4831 Gibbs Bruce A [3]+ ♠
4835 Buchholz Steven D [5]
..... 553-1232
4836 Lewin Carrie M [7].. 553-3833
4840 Lang Chad T [3]+ ♠
Lang Jean H
4841 Shahwan Jacob A [3]+ ♠
..... 551-1267
Zeidan Khaled [8]
4844 Felici Angelo L & Sandra [3]+
♠..... 551-4638
4847 Norlin Don J [3]+ ♠ 551-2806
Norlin Barbara L..... 551-2806
4848 Detwiler John M & Caralee [3]
♠..... 551-7825
+S 49TH ST INTERSECTS
4901 Cahill Larry D [3]+ ♠
4902 Ferrin Phil..... 554-0822
4907 Hempl Donald F & Patricia
[3]+ ♠..... 551-5438
+S SADDLE CREEK RD INTERSECTS
4917 ⓝKurmel M..... 551-4538
4923 Biegger George K [3]
ⓝFejic Doug..... 561-9205
4924 STONCO misc retail store
..... 556-5544
4948 R SERVICES electl wk
..... 559-0100
+RAILROAD CROSSES
+S 50TH ST INTERSECTS
5001 Price Anthony T [2] 553-1535
1 Dueling Gregory S [5]
3 ⓝMcCloud Sharon K
5 McNeill Ruth A [3] ♠
..... 552-0724
5003 Blakely Dwight [2].... 553-4852
5006 Koneck Eugenia G [3]+ ♠
..... 551-4985
5010 Abboud Gerald A & Jean [3]+
♠..... 932-0558
5011 Krska Jeff..... 554-9101
1 Becker Aaron G [4]
..... 558-8902
2 Simms Jacob R [7]
..... 551-7411
3 Baar Ronald L [2]
4 Not Verified
5 Bersagel Ruth E [3]+
6 Nye George W [3]+
6 Nye Terrance G
5015 Liu Junli L [3]..... 556-5379
McQuin Jennifer..... 551-9295
1 Chavez Marie A [8]
..... 558-3210
2 Winans Mary M [3]+
..... 551-9622
3 Not Verified
4 Otaka Deen K [3] ♠
..... 552-9414
4 ⓝXie Bin
5 Xu Zhi Z [3]..... 556-5576
6 Gemeri Aline B [3]+
5016 Brooner Gary L & Linda [3]+
♠..... 933-7965
5019 Wolff Kelly [2]..... 561-0221
5020 Thompson Dennis K [2] ♠
Thompson Julie
5023 Hanson Dennis W [7]
..... 932-5023
Hanson Kathleen M 932-5023
5026 Mulcahy Steven E & Debra
[3]+ ♠..... 932-0559
5027 Gleason Ronald D [5] ♠
..... 558-9924
Gleason Mary A..... 558-9924
5031 ⓝliams Martin 551-5966
5032 Romaire Robert R & Dawn
[3]+ ♠..... 558-0702
5035 Flegg William J [3]+ ♠
..... 553-5793
5036 Polivka Dianna L [3]+ ♠
5039 Waszak Steven J & Marcia
[3]+ ♠..... 558-1530
5040 ⓝPitzl Kenneth
Pitzl Julie A
+S 51ST ST INTERSECTS
- ZIP CODE 68106 CAR-RT C014
5102 ⓝBetti Gino 558-5379
5108 Pecha Rebecca S [2]
Pecha Jason J
Wolff Patrick F
5112 Conway Timothy J & Carmel
[3]+ ♠..... 614-2068
5116 Bercaw Charles R [3]+ ♠
Bercaw Louis R

TP	Adjoining	Source
✓	✓	Equifax (Polk)

S 29TH ST 2001

N 29TH ST (O)

Johnson Theadwell C 451-7732
3527 Foster Kiya M [4]
Foster Vanessa
Powell Ronnie W [9]+ ♠ 453-1422
Powell Nina M 453-1422
3528Ⓝ Peak Frank 451-0365
3530 Edwards Mary E [9]+
Edwards Delica M
3532-3556 Not Verified (2 Hses)
3603Ⓝ Ybarra Nu L 455-7905
3611 Eaves Michael J [9]+ ♠ 453-6485
3612 Bradley Marie A [5] 453-3577
3613Ⓝ Lewis Lasalle 455-8337
Lewis Noel 455-8337
3615 Wallace Kenneth A [2]
3619 Not Verified
+PRATT ST INTERSECTS
+MANDERSON ST INTERSECTS
3923 Spraling Laurel C [7]
+RUGGLES ST INTERSECTS
4003 Williams Rosie L [9]+ 455-9228
4004 Hampton William [9]+ ♠ 453-6609
4008 Ransey James F [9]+ ♠ 453-8575
Ransey Rita T 453-8575
4012 Wesley Carla D [5] ♠
Wesley Makayla M
4020 Not Verified
+SPRAGUE ST INTERSECTS
4105 Not Verified
+SAHLER ST INTERSECTS
+TAYLOR ST CONTINUES

- ZIP CODE 68111 CAR-RT C017

4403Ⓝ Griffin N O 453-0816
4407 Thomas Virgle L [9]+ ♠
Thomas Clevola
4408-4410 Not Verified (2 Hses)
4411 Gaines Denise [3] ... 451-5722
4412 Jimerson Michelle [9]+
+AMES AVE INTERSECTS
4518 Houston Rasheed [2]
+MEREDITH AVE INTERSECTS
4603½ 2 Fairley Betty A [3]
4611-4612 Not Verified (2 Hses)
4614 Turner Helen R [9]+ 455-6932
Turner Rodger L 455-6932
4615 Watkins Russell [9]+ ♠ 451-3737
Watkins Lola M 451-3737
4616Ⓝ Mc Curry Sam 453-1858
4617 Not Verified
+FOWLER AVE INTERSECTS
4702 Rucker Carl E [9]+ ♠ 455-1769
Rucker Georgia M .. 455-1769
4711Ⓝ Coleman Loretta ... 453-2156
4712 Long Shirley K & Ira [9]+
Simmons Natalie [3] 451-1386
4715 Weaver Doris J [9]+
Weaver Kenneth F
4716Ⓝ Arnold Marcia 451-8736
4717 2 Not Verified
+LARIMORE AVE INTERSECTS
+FORT ST CONTINUES

- ZIP CODE 68111 CAR-RT C035

5315 Bullock Belinda I [9]+
5319 Webster Robert L... 453-8005
5323 Not Verified
5331 Chambers Donald O [9]+ ♠ 455-9001
Chambers Dorothy R 455-9001
5335Ⓝ Bockerman Marjorie 453-4440
5341 Fernandez Robert [3]
5345Ⓝ O'Neill Virgil W 455-3694
5348 Kirlin James R [9]+ ♠ 451-5474
5351 Ashley Annette O [9]+ ♠ 453-6330
5352 Dibbrell Edward E [9]+ ♠ 451-8519
Dibbrell Charles E.. 451-8519
5356 Vance James L [2]
5359Ⓝ Gunter Riley A 455-5926
5360 Not Verified
5362 Tuttle Patricia M [9]+ ♠ 455-0296
5363 Marshalok Rojean A [2]
Marshalok Anthony
5365 Hurt Leonard L [9]+ ♠ 455-9120
5368 Gill Murrayotta [9]+ ♠
5372 Butts Christian M [9]+ 455-0685
Butts Catherine A... 455-0685
5373Ⓝ Johnson Wardell ... 453-4078
5374Ⓝ Beverly Ronald R. 451-3870
Ⓝ Ramirez David L
Ramirez Marina A
5398 Not Verified
+ELLISON AVE INTERSECTS
5615 Brown Donald E [9]+ ♠ 453-7966
Brown Daphne L ... 453-7966
5618 Hickman Mike A [2]
Hickman Juanita
5618 Gilreath Velma [7] ... 453-0856
Gilreath Clover L.... 453-0856
5620 Levering Maxine [2] 455-7994
Martinez Bonita R [5]
5621 Jacobsen Betty M [9]+ ♠ 455-1120
5628-5631 Not Verified (3 Hses)
5632Ⓝ Prince Angela
5634 Copeland Mary E [9]+ ♠ 453-7293
Copeland Ronita J.. 453-7293
5635 Prince John [2]
Prince Charlene M
5636Ⓝ Schuchard Barbara J
Wiese Robert W Jr [9]+ ♠ 451-2289
Ⓝ Wingate Barbara
5637 Davis John S [9]+ ♠ 451-0487
Davis Olive S 451-0487

N 29TH ST

5639Ⓝ Matias Wyman 453-4299
5715-5724 Not Verified (2 Hses)
5802Ⓝ Ray Vicki 451-0687
5803Ⓝ Johnson Charlezetta
Johnson Lakisha L
Spencer Cheryll L [5] 451-4908
5807 Lewis Alice C [9]+ ♠ 453-7443
Lewis Jaimont A 453-7443
5809-5809 Not Verified (2 Hses)
5812 Miller Charles L [9]+ ♠ 933-8050
Miller Vance S 933-8050
5817Ⓝ Valentine Lena M
Valentine Sonya M
5820 Not Verified
5821 Harrington Teresa L [2]
Vaughn Bey E [9]+ ♠ 451-5752
Vaughn Ernest F 451-5752
5824 Not Verified
5825 Pittman Melody [2]
5829 Olert Matthew J [9] ♠ 453-9839
5840Ⓝ Schmidt Chris A ... 455-4028
5856 Not Verified
+LAUREL AVE INTERSECTS
+ERNST ST BEGINS

- ZIP CODE 68112 CAR-RT C036

7301 Coffey Laura L [9]+ ♠ 451-2591
Cronin Patrick J [9]+
Duff Levine J [9]+ ♠ 451-2591
Howell Michael [5]
Howell Laura
7310 Scobee Gail R [7]
Scobee Toby T
Yarbrough Charles I [6] ♠ 451-0849
Yarbrough Robin K 451-0849
+SHARON DR INTERSECTS
+N 29TH AVE INTERSECTS
+WEBER ST INTERSECTS
+HANOVER ST INTERSECTS
+POTTER ST INTERSECTS

- ZIP CODE 68112 CAR-RT C035

7603 Kinney Thomas R & Clarissa [9]+ ♠ 451-5324
7604 Smith Helen J [9]+ ♠ 455-5301
7607 Sexton Cheryle T [3] ♠ 457-6954
7608 Doran Roland G [7] ♠ 451-6213
Doran Richelle J.... 451-6213
7615 Vercoe Walter B [6] ♠ 455-5428
Vercoe Zachary C.. 455-5428
7616 Bogstad Darlene J [9]+ ♠ 453-0912
7622 Peck Susan M [5] ♠ 453-0264
Peck Renee K..... 453-0264
7623 Schade James C & Mae [9]+ ♠ 451-8402
+CRAIG AVE INTERSECTS
7704 Joens Russell S [3] ♠
Joens Tanna
Ⓝ Petersen Sandra
7705Ⓝ Hager Nicole C ♠ 453-8551
Hager Troy L..... 453-8551
Pliant Nicole C [2].. 453-8551
7709 Lohmeier Gerald P [9]+ ♠ 455-5253
7710 Casser-Zohren Helga E [9]+ ♠ 457-5690
Pokorski Barbara R [9]+ ♠
7716 Anderson George C [9]+ ♠ 455-1080
Anderson Kevin L... 455-1080
7719Ⓝ Frohner Edwin 455-5624
7722 Turner Rosemary B & Daniel [9]+ ♠ 455-7756
7723 Bodnar Andrew H & Joni [9]+ ♠ 457-6781
+SHEFFIELD ST INTERSECTS
7803 Wells Kevin L [9]+ ♠ 455-5671
Wells Brendon M.... 455-5671
7807 Not Verified
+KING ST INTERSECTS
7905 Not Verified
7913 Reynolds Sharon L [9]+ 453-5777
7919Ⓝ Tafoya Joanne G
7923Ⓝ Stepanek Donald L 455-1735
+REYNOLDS ST INTERSECTS
8002 Spencer Kimberly L [3] 453-5738
Spencer Cletus J.... 453-5738
8012 Miller Jeremy J [2].. 455-2678
8015 Sacco Michael P Sr [9]+ ♠ 457-4512
8024 Not Verified
+YOUNG ST INTERSECTS
8103 Huey Jack L & Johanna [9]+ ♠ 457-5253
8106 Not Verified
8110 Byrne Steven 455-5665
8111 Moser Brian J [9]+ ♠ 455-6216
Moser Louis D 455-6216
8116 Workman Richard A [9]+ ♠ 451-2331
Workman Patricia J 451-2331
8117 McClain Beulah J [9]+ ♠
8123 Mazur Brenda L [9]+ ♠
8124 Schueler Jerry L [9]+ ♠ 457-6467
Schueler Jay 457-6467
+GREBE ST INTERSECTS
8205 Christiansen Jane M [2]
8207 Not Verified
8210 Kurtz William H & Gail [9]+ ♠ 455-8927
8215 Rief David E & Kara [9]+ ♠ 453-4742
8223 Prusha Thomas A [9]+ ♠ 451-0465
Prusha Nancy L 451-0465

N 29TH ST

+MORMON ST INTERSECTS
8303 Not Verified
8311 Donner William F & Corrine [9]+ ♠ 453-5958
8312 Not Verified
8315 Ryan Timothy P [9]+ ♠ 455-7186
Ryan Donald F 455-7186
8321 Cuva Daniel A [7] ♠ 451-4493
Cuva August A 451-4493
8325 GUS'S & DANS BARBER SHOP barber shops 455-5666
+STATE ST INTERSECTS
8412 Reeve Lawrence O [9]+ ♠
8415 FLORENCE HISTORICAL FOUNDATION museum 453-4280
8418 GATCHELL ELECTRIC electl work 451-3900
8421 EVERGREEN DISTRIBUTING brushes hsehoidlnd 451-4420
8424 CALVARY FOURSQUARE GOSPEL CHURCH misc denomination ch..... 551-8045
INTERNATIONAL CHURCH OF THE FOURSQUARE GOSPEL misc denomination ch 455-9447
+WILLIT ST INTERSECTS
8504 CARMODY PLUMBING plmbg contr 393-4800
8505 ADVANTAGE FOOD EQUIPMENT SYSTEMS food product mfg machr.. 453-7976
8514 Schmidt Ruth B [9]+ ♠
8515 GLEN-MAR EQUIPMENT serv establishment equ... 453-1110
8516 Christensen Merrill [9]+ ♠ 455-9790
Christensen Ruth A 455-9790
+TUCKER ST INTERSECTS
8604 Treybal Edward A [9]+ ♠
8615 ARCTIC INSULATION insulation bldg..... 457-5064
ARCTIC INSULATION OF NE insulation bldg 457-5064
8616 Not Verified
8623 Johnson Carolyn M [2] 453-0363
White P 451-4039
1 Not Verified
8623½ Thornton Richard A [9]+ 455-9587
Thornton Saundra J 455-9587
+CLAY ST INTERSECTS
8701 MAINELLI MECHANICAL CONTRACTORS mech contr 457-5501
8707 LOTEMP EQUIPMENT COMPANY refrig contr 455-7780
8716 Janisch Gregory D Jr [9]+ ♠ 453-9671
Janisch Denise J 453-9671
Sirois Christine..... 453-9671
8722 CIRCLE H welding equip repr 455-6941
Holling Sandy L [9]+... 455-0781
Holling Ronald D 455-0781
+BONDESSON ST INTERSECTS
+FERRY ST CONTINUES
9323 DOUGHERTY PROFESSIONAL WOOD & CARPET RENEWERS carpets 455-6718
9402 Bowman Virginia S [9]+ ♠ 453-3096
Bowman Zachary M 453-3096
9403 Hirsh Steven D [9]+ ♠ 451-1643
Hirsh Sharon K..... 451-1643
9406 Delezene William E & Faith [9]+ ♠ 453-9852
9407 Clark Thomas M [5] ♠ 991-2521
Clark Debra D..... 991-2521
9409 Harrel Robert E [9]+ ♠ 453-7383
Harrel Amanda S ... 453-7383
9410 Kurtz Leslie K [9]+ ♠ 453-2408
Kurtz Jay W..... 453-2408
9413 Jepson Richard R [9]+ ♠ 455-8823
OMAHA CONCRETE SAWING concrete wk ... 455-8823
9416 Love Forrest L [3] ♠ 453-2585
Love Elisabeth D.... 453-2585
9420 Brown Paula A [3] ♠
9424 Kimball Dana L [2]
9426 Conway V J [9]+ ♠ 451-6135
9430 Ferguson Sean A [2] 451-6268
Ferguson James 451-6268
9436 Jacobson Gary A [9]+ ♠ 453-0428
9440 Wohlers Gary R & Mary [9]+ ♠ 453-4208
9446Ⓝ Gerber Constance M ♠ 457-6097
9450 Lampe David G [2]. 453-8061
Lampe Angela M 453-8061
+RYONS ST BEGINS
9505 Hayworth James F & Delilah [9]+ ♠
9509 Nelson-Carpenter Cindy R [6] ♠ 457-4455
9515 Potter Michael [5] ♠ 457-4455
9519 Marshall Marcia L [9]+ ♠
Marshall Tracy L
9523 Buhl Robert A & Patricia [9]+ ♠ 451-9074
9525 Beckerman Julie A [9]+ ♠ 451-5072
Turner Timothy G [9]+ ♠
9603 Warner John H & Alice [9]+ ♠ 455-2175
9606 Freburg Larry D [9]+ ♠
Freburg Norma

N 29TH ST

9609Ⓝ Sedlacek Caroline G ♠
Stoddard Robert E. 451-5770
9610 Wolf Curtis G [9]+ ♠ 455-4826
Wolf Lori J 455-4826
9611 Martin Patrick L & Rhonda [9]+ ♠ 457-5844
9616Ⓝ Simonsen Phyllis... 451-1908
9622 Bickley Dennis D & Jan [9]+ ♠
BICKLEY & ASSOCIATES 453-8883
9625 Gonding John A & Margaret [9]+ ♠ 453-7314
9628 Griswold John C [5] ♠ 451-8304
Griswold Michelle K 451-8304
9636 Miller Jacquelyn M [9]+ ♠ 453-1164
Miller Agnes B..... 453-1164
9640 Buell Alice K & Herman [9]+ ♠ 455-3057
9641 RIVER VIEW GARDEN bed breakfast inn 455-4623
9645 Cannon Martin A Jr [9]+ ♠
Cannon Deborah J
9646 Connerley Patricia M [7] ♠ 451-7605
Connerley Jason S. 451-7605
Marten Michael T [4]
9651 McKinnon Robert J & Elizabeth [9]+ ♠ 451-1239
9654 Burger Richard A [9]+ ♠
Burger Gary S
9656 Hensley Richard C & Patricia [2] 455-0403
Katzenberger Cathy A [9]+ ♠ 453-8161
Katzenberger Carol M
Ⓝ Miller Jerry R 453-8161
9657 Taylor Monte M & Karen [9]+ ♠ 455-1348
9658 Dippel Scott T [9]+ ♠ 453-2867
Dippel Darla K..... 453-2867
9659 Kane Kathy A [2]
9660Ⓝ Shirley Paul V Jr.. 453-1604
9661 Not Verified
9662 Cannon Ligeia G [9]+ ♠ 453-4451
+N 30TH ST ENDS
BUSINESSES 19 HOUSEHOLDS 275

S 29TH ST (OMAHA)-FROM 2901 DODGE ST SOUTH

- ZIP CODE 68131 CAR-RT C001

115 Duboise Anthony M [3]
+DOUGLAS ST INTERSECTS
222 YOUNG WOMENS CHRISTIAN ASSOCIATION OF OMAHA NE youth orgn..... 345-6555
+FARNAM ST INTERSECTS

- ZIP CODE 68105 CAR-RT C068

522 1 Not Verified
528 Binkard Robert A 342-4083
Ⓝ Castillo Jennifer... 345-7525
Ⓝ Graham Christopher L 345-8726
Hughes Jason 344-8452
Ⓝ King M 346-6397
Nunes Scott L [2].... 345-6025
Pick Michael G [5].. 342-8511
101 Kennedy Amber S [5]
102-201 Not Verified (2 Apts)
203Ⓝ McCallum Tim A
205Ⓝ Wynne Kelvin E
206 Allen Christy L [9]+
303-305 Not Verified (3 Apts)
536Ⓝ Pack Rodney 345-6982
Stafford N A 344-4196
2 Not Verified
3 Castro David J [3] 342-2968
4 Not Verified
542 Gonzales Annette A [9]+ ♠ 345-8250
546 Welles Reginald A & Lois [9]+ ♠ 346-2773
+JACKSON ST BEGINS
+ST MARYS AVE ENDS
+SAINT MARYS AVE INTERSECTS
+LEAVENWORTH ST INTERSECTS
820 Lively Paniella 341-8091
1 Not Verified
3 Schoenfeld Allan J [9]+ 342-1412
824 4 Not Verified
826 Francisquez Jaime E [6] ♠ 344-3543
Ⓝ Pedro Francisco.. 341-8312
1 Miguel Florinda [4]
828Ⓝ Gonzalez Graciela .. 342-4273
Ⓝ Mariscal Ofelia..... 344-3929
Nino Nora E 341-7088
1-2 Not Verified (2 Apts)
4 Zamora Jesus [7] 341-7134
4 Zamora Maria T.. 341-7134
5 Summerfield Dale E [9]+ 345-2846
6 Smyth Thomas E [4]
6 Smyth Gail W
830 Rosas Javier [3]..... 933-7651
Rosas Domingo 933-7651
1 Araiza-Sanchez Jose J [2]
2 Cabrera Martin [3] 346-8067
832 Lopez Rogelio V..... 341-5627
Lopez Velenzuela R 344-7946
Valenzuela Rogelio [2]
1-2 Not Verified (2 Apts)
834Ⓝ Alvarado Jesus 346-2087
Escobar Jose 345-9452
1-4 Not Verified (3 Apts)
5 Gonzalez Luis F [3]
836 Ramos Felix [2]..... 346-9580

S 29TH ST (O)

6 Whiteing Richard F [9]+ ♠ 345-3755
8 Not Verified
840Ⓝ Rose Gary W
Ⓝ Sird Dorothy L
Sird Mary Ellen
846Ⓝ Carrillo Martin 346-5907
1-2 Not Verified (2 Apts)
+MASON ST INTERSECTS

- ZIP CODE 68105 CAR-RT C069

1004 Cortez Leonor [2]
Cortez Urbelino N
1008 2-3 Not Verified (2 Apts)
4 Guerin Tina J [9]+ ♠ 346-0879
5 Anania Ferdinand [9]+ 342-4878
1010 7 Horn Cleo [5]..... 346-1540
7 Horn Roberta F.. 346-1540
8 Daniels Tonya M [5] 341-0870
9 Collamer Rose A [5] 341-3457
9 Collamer John R. 341-3457
10 Vargas Wilder O [4]
11 Delgado Joe [2]
1012 3 Not Verified
1022Ⓝ Leff Joseph 344-3866
1 Not Verified
2 Mahr Robert J [5] 344-2065
1026 Raymundo Anitonio. 342-5659
2 Not Verified
1034 4 Hobbs Ann A [3] ♠ 344-2148
4 Hobbs Roger L ... 344-2148
7 Miller David [4] ... 348-0942
7 Miller Patrick J.... 348-0942
1040 Poppe Nicholas..... 346-5089
Rangel Ascencion ... 348-0666
1044 1-12 Not Verified (8 Apts)
1046Ⓝ Gilbert Steve 344-2230
1 Not Verified
2 Jacobs Kurt A [9]+ 341-7631
1050 Galvan Daniel [3] 346-3796
1 Not Verified
1054 Not Verified
1056 Goodrich Scott J [3] 341-1729
Ⓝ Lopez Enrique 346-7814
Wright Scott [4]..... 344-4885
2 Not Verified
4 Shelton Sherri L [3]
6 Not Verified
8 Morgan Robin L [3]
9-11 Not Verified (3 Apts)
+PACIFIC ST INTERSECTS
1102 Dow Duane L [5] ♠
Ⓝ Dow Johnston..... 342-1460
1106 Schmitt Carrie [7] ♠ 345-9810
1108 Naeve Robert J [8]. 344-2798
Ⓝ Wangberg Mark... 346-5865
1 Bendorf Emily J [5] 344-3458
2 Brathwaite Joshua A [9]+ ♠ 346-6987
3 Fusselman Shane D [5] 345-0343
5 Meiergerd Ronald J [9]+ ♠ 345-6188
6 Regnier Regina A [4]
1114 1 Arman Doyle D [9]+ 342-6341
3-5 Not Verified (3 Apts)
1120 1 Fulmer Charlotte A [5]
1124 EXCESS INVENTORY LIQUIDAT inventory computing se 342-6744
1 Not Verified
4 Worley Susan C [3] 342-6744
6 Wheeler George H [9]+
1126Ⓝ Dalton Jackie..... 342-5253
1-3 Not Verified (2 Apts)
4 Bertsch Rex R [9]+ 344-4997
5-6 Not Verified (2 Apts)
1130 Not Verified
1130 1 Cushing R [9]+.... 346-3501
2 Not Verified
3 Houghton Gail F [5] 346-0520
4 Johnson Craig H [2]
5 Ross Myron E [9]+ ♠ 345-9183
5 Ross Keryn R..... 345-9163
6-7 Not Verified (2 Apts)
1136Ⓝ Nemec John W..... 345-4457
2 McNamara Daniel E [9]+ ♠ 342-2902
3-5 Not Verified (3 Apts)
6 Olivares Maria S [2]
1138 Candelaria Roberto M 342-7380
Ibarra Roberto A 346-1238
1-3 Not Verified (2 Apts)
4 Mendez Roberto G [3] 345-0193
4 Mendez Aime 345-0193
5-6 Not Verified (2 Apts)
7 Hernandez Adrian [2]
9 Schick Judy J [4]. 341-4236
1142 Not Verified
1148 2 Not Verified
+POPPLETON AVE INTERSECTS
1310 Booth Kay C Jr [6] ♠
Booth Melissa J
Galloway Terry S [5] ♠
1320 Brown Jason..... 344-9439
Bullion Dawnishe 346-6987
Ⓝ Garcia Manual..... 344-6078
Keasch Deborah A [4] 346-7082

TP	Adjoining	Source
-	✓	Equifax (Polk)

HARRIS ST 2001

HARNEY ST

Scribner Margret..... 333-4671
17035 Kammer Kevin R [2] ☗
..... 334-2975
Kammer Kathy M.... 334-2975
17062 Vacant
17068 Beber Edward L & Dawn [2]
☗..... 334-1992
17069Ⓦ Herzberg Jan..... 758-1998
17111 Haugen Lyle A [3] ☗
..... 333-5610
Haugen Marianne D
..... 333-5610
17119Ⓦ Larson Barry ☗
17207 Leath Donald R [5] ☗
..... 758-2904
Leath Kandy L..... 758-2904
17215 Gretsman Kevin J [7] ☗
17223 Landuyt John J [3] ☗
..... 758-1219
Landuyt Jeannie S.. 758-1219
+S 173RD AVE ENDS
17305 Youngblood Larry W [3] ☗
..... 691-8509
Youngblood Jan E.. 691-8509
17315 Conn Marilyn K & Barry [4]
☗..... 330-0675
17326 Collier Kyle K [2]
Collier Georgia E
17411 WITT DAN BUILDERS new
home constn..... 778-1170
17421 Mouw Donald L [5] ☗
..... 330-0998
Mouw Julee A..... 330-0998
+S 175TH ST BEGINS
17509 Smith Todd J [2] ☗
17607 Andreasen Craig A &
Rebecca [4]..... 330-1299
17620 Herbst Eric [3] ☗.. 691-8116
Prickop Karen S [3]
+HOWARD ST ENDS
17717 Hopkins Mark R [2]
17720 Kroeger Dean F & Bonnie [3]
☗..... 697-0639
17727Ⓦ Luther Thomas P 334-8067
17728 Williams Thomas L & Susan
[2] ☗
17737 Orgas Michael C [5] ☗
..... 330-7933
Orgas Sandra A..... 330-7933
+S 178TH ST BEGINS
17802 Wanninger John A [2] ☗
17808 Sellik Bruce J & Lori [2] ☗
17811Ⓦ Engels Cynthia M 697-8812
Engels Matthew A.. 697-8812
17814 Grovas Lesa J & Alfred [2]
☗..... 334-5027
17819 Lambrechts John P [3] ☗
..... 758-0869
Lambrechts Debbie M
..... 758-0869
17825 Munchrath Cindy L [3] ☗
..... 697-5119
Munchrath Taylor.... 697-5119
17834 Manning Joan E & Michael
[2] ☗..... 697-9582
17842 Lundgren Andrew D [3] ☗
..... 330-1834
Lundgren Kristen.... 330-1834
17843Ⓦ Cornwell Ronald M &
Deborah
17848 Meyer Alan F & Karen [7] ☗
..... 333-6236
17858 Lowe Janell M [5] ☗
..... 778-0171
17863 Miller Parker R [2] ☗
..... 334-2983
Miller Shelley M..... 334-2983
17868 Johnson Kyle K [2] ☗
..... 334-6693
17879 Yeager Virginia L [2] ☗
..... 895-1953
YEAGER APPRAISAL
appraiser real est
..... 333-3399
17902Ⓦ Stenstrom Ted J & Deanna
..... 330-5765
17920 Not Verified
+S 179TH CIR ENDS
+S 180TH ST INTERSECTS

· ZIP CODE 68102 CAR-RT C002

1205 1/ SUSIE'S BASKETS gift
shop..... 341-4650
BUSINESSES 198 HOUSEHOLDS 694

HARNEY PLAZA CIR (OMAHA)-FROM 399 S 114TH ST

· ZIP CODE 68154 CAR-RT C006

11303 Hohensee Jack L & Sheryl
[3]+ ☗..... 333-1554
11304 Not Verified
11305 Peter Eugene W [7] ☗
..... 697-5084
Peter Kathleen M... 697-5084
11306 Aron Phyllis S [3] ☗
..... 334-1059
Aron Ps S..... 334-1059
11308Ⓦ Davis David H..... 697-9651
11309 Leaver Maureen [3]+ ☗
..... 697-9404
11310 Andrew Demeral L & Diane
[3] ☗..... 333-0428
11311Ⓦ O'Brien Dan B..... 333-7367
11314 McDermott Mark O [3]+ ☗
..... 333-2796
McDermott Mary J.. 333-2796
11315 Foley Jean M [3]+ ☗
..... 333-2123
11316 Henry William A [3]+ ☗
11317 Alloy Harry M & Doris [4] ☗
..... 697-8709
11318 Legreca Anthony A &
Catherine [8] ☗..... 691-0355
11321 Zabel Harold L & Maryann
[3]+ ☗..... 333-6301
11322Ⓦ Bauer V M..... 697-8544
11323 Sutton Jesse M [3] ☗
..... 778-1189
Sutton Mike..... 778-1189
11324 Risko Joseph S [3] ☗
..... 334-5548
11326 Peartree Nancy L &
Sherwood [3]+ ☗.... 330-7853
11327 Lecrone Carol N [3] ☗
..... 691-8049

HARNEY PLAZA CIR (O)

Sattler Janiece D [5] ☗
..... 691-8049
11328 Katelman Gary A [3]+ ☗
Katelman Rosandra T
Nanfito Randi T [4] ☗
11331 Clark Norma J [5] ☗
..... 330-1363
+CRESTRIDGE RD BEGINS
HOUSEHOLDS 23

E HARRIER ST (VALLEY)-FROM 699 S MAYNE ST EAST

+S MAYNE ST INTERSECTS

· ZIP CODE 68064 CAR-RT R002

103 Kellams Ronald R [3]+ ☗
Kellams Carol D
105 Lewis Russell P [2]
Lewis Jennifer A
106 Bills Jerry C [3]+ ☗. 359-5563
Bills Kenneth..... 359-5563
107 Heinke Robbie D [3]
Heinke Deann
108 458 Not Verified
109 Durham C..... 359-5939
Lenhart Marian B [3]+ ☗
..... 359-5439
Lenhart Delbert I.... 359-5439
473 Not Verified
110 Booze Kenneth C [4] ☗
..... 359-2172
Booze Andrea M.... 359-2172
111 Heberly Constance J [3]
..... 359-2837
Roberts Kent..... 359-2886
115ⓂⒶ Allerton Carolyn M.. 359-5144
Allerton Lewis E Sr 359-5144
Hayden Laurie A & Richard
[3]+ ☗..... 359-4159
Jensen Christena A [3]+
..... 359-4365
116 Not Verified
116 Hedrick Mary K
117ⓂⒶ Bankers Thomas..... 359-2552
118 Pierce Marylou L [3]+ ☗
..... 359-2693
120 Andersen James J [3]+
..... 359-5209
Andersen Jonnie L.. 359-5209
122 Merryweather Robert L & Betty
[3]+ ☗..... 359-2438
+S EAST ST INTERSECTS
HOUSEHOLDS 19

HARRIS ST (OMAHA)-FROM 1125 PARK AVE WEST

· ZIP CODE 68105 CAR-RT C059

2955 Walenz Brenda S [3]+ ☗
2956ⓂⒶ Walker Tammy..... 344-4540
Welsch William E [3]+
..... 341-3505
1 Not Verified
2 Schepker Roger W [3]+
..... 346-2758
2 Schepker John W
..... 348-2758
4 Martinez Juanita M [3]
..... 342-3257
2959 Frangenberg Mary E [3]+ ☗
..... 341-6295
2960 Not Verified
2961Ⓦ Taylor Robert N.... 346-1003
2962 Geerdes Sheri [3]+ ☗
..... 341-4712
2963 Carrillo Clarissa..... 346-5557
Percy Clarissa D [4]
2964 Hatfield Marsha [2].. 345-5503
Morrissey Barney A [7]
Morrissey Marsha M
2965 Bourque Marianne D [3]+ ☗
Hemsley Paul [5] ☗
2966 Port Michelle F [3].. 342-9064
Port Lisa M..... 342-9064
2967 1 Not Verified
2968 Cleveland John K Jr &
Jennifer [7] ☗..... 932-4830
2969ⓂⒶ McCart T..... 348-1468
2-3 Not Verified (2 Apts)
+S 30TH AVE INTERSECTS
HOUSEHOLDS 22

HARRISON PLZ (OMAHA)-FROM 6888 S 137TH PLZ WEST

· ZIP CODE 68137 CAR-RT R013

13706ⓂⒶ Farley Carla..... 896-0306
Ⓐ Harold Jeremy J.. 861-8860
Honeycutt David J [3]
..... 891-8035
Honeycutt Karen J.. 891-8035
Koory Chris [2]..... 891-6184
Ⓐ Matteson T..... 861-0659
Morlan Hangim [2]... 891-2445
Ⓢ Silvey Hal..... 896-8189
502-509 Not Verified (5 Apts)
510 Sindeler Roland S [3]+ ☗
511 Not Verified
13716 Britt Paul..... 896-8345
Circo Chris..... 896-3201
Crouch David..... 891-9859
Fowler Curtis W [2] 891-1534
Fowler Betty R..... 891-1534
Mahoney Bryan T [3]
..... 896-9532
Ⓦ Nuzum Christie L 896-1258
Polreis Rosellen J [5]
..... 894-2933
Ⓦ Sika Tekena..... 891-8525
513ⓂⒶ Novak Therese I
..... 895-4180
514 Not Verified
515 Goyette Patty L [3]+
515 Goyette Russell
516-519 Not Verified (3 Apts)
520 Cline Bernice M [5]

HARRISON PLZ (O)

521 Kucinsky Gregory J [2]
..... 896-0941
521 Kucinsky David E
..... 896-0941
522ⓂⒶ Simcoe Richard J
13726 Bolejack Jenny S [2]
..... 896-4277
Ⓦ Burright Crystal... 891-8844
Ⓐ Ellefson Rebecca. 896-4055
Goss Brian G [3]..... 891-1705
Ⓐ Havener C..... 895-4204
Henke Fredric..... 895-9165
Knott Shelley [3]..... 891-4660
405 Fitzwater Vicki L [2]
406ⓂⒶ Kresnik Bobbi F
407-411 Not Verified (4 Apts)
13727 Not Verified
13736 Blecha Gina E [2]. 861-1824
Blecha Joshua E.... 861-1824
Ⓐ Hesse Cliris..... 894-9088
Koppany Peter A [4]
..... 891-8800
Koppany Angela M. 891-8800
Ⓐ McBride Justin..... 861-9267
Ⓐ Robidoux I K..... 896-0925
Wall D K [3]+ ☗..... 894-0684
418 Not Verified
419 Carse Carla F [3]+
424 Not Verified
+S 137TH CT ENDS
HOUSEHOLDS 54

HARRISON ST (BELLEVUE)-

· ZIP CODE 68147 CAR-RT C046

4032 SALVATION ARMY THE
religious orgn..... 734-3414
4142 HERE 4 U REALTY real
estate agt..... 733-5518
BUSINESSES 2

HARRISON ST (GRETNA)-

· ZIP CODE 68028 CAR-RT R003

19936 Witt Denny L [3]+ ☗
..... 895-3980
WITT FEEDING
INCORPORATED beef
cattle 895-3980
20502 Kuehl Paul M [3]+. 332-3703
21002 Pichler James P [3]+ ☗
..... 332-3680
Pichler Charlene J.. 332-3680
21848 Olk Michael W & Judie [3]+
☗..... 332-3440
22102 DICKINSON FARMS feedlots
cattle 332-3665
22701 Anderson Susan K [4]
Anderson Herbert G
22775 Disberger Dennis J [2]
..... 332-4893
Disberger Martha K 332-4893
22809 Hadley Natalie J [3]+
..... 332-4429
22850 Smith James E & Gleanne
[3]+ ☗
22920 Lawrence K [3]+ ☗
..... 332-3950
23050 Hingorani Ram D [3]+ ☗
Hingorani Andriana
23304ⓂⒶ Bressch Victoria M
23402 COLONY HOMES single-fam
constrn..... 332-5671
Nigro Fred L [3]+ ☗
..... 332-5671
Nigro Vaneeta M.... 332-5671
23404ⓂⒶ Devries David A & Mary
Rasmussen Mary A [2]
BUSINESSES 3 HOUSEHOLDS 14

HARRISON ST (LA VISTA)-

· ZIP CODE 68128 CAR-RT C041

8404ⓂⒶ Pratt Marv..... 592-0314
8536 McInnis Douglas P [5]
..... 537-8940
8602 Hackendahl Richard 331-3616
Szynskie Teri L [4]
Szynskie Scott G

· ZIP CODE 68128 CAR-RT R584

11310-11340 Not Verified (2 Hses)
HOUSEHOLDS 6

HARRISON ST (LAVISTA)-

· ZIP CODE 68128 CAR-RT C051

6802 G R J fitness'sportg gds mal
..... 331-1249
KOCH HARRY GUN CLUB
skeet shooting facilit
..... 331-1249

· ZIP CODE 68128 CAR-RT C040

7210 PROSKOCIL'S convenience
stores..... 331-5897
7312 A-1 DISCOUNT CLEANER
drycing plts..... 339-0026
7314 DUNG BILLARDS.... 592-2075
7316 HARRISON STREET ANIMAL
HOSPITAL animal hosps
..... 596-0355
7318 INFORMATION
MANAGEMENT
CONSULTANTS computer
integrated sy..... 592-4544
TIGER PAW SOFTWARE
INCORPORATED
computer software dev
..... 592-4544
7322 A CARING DENTAL PLACE
dentist 592-0011
7322 Not Verified
7324 NATIONAL AER VENT
SERVICE bldg mtce serv
..... 597-3199
RANDONE GROUP busn
mgmt 596-0633
7326 SHEAR STYLE beauty shops
..... 339-7237
7328 MARY BETH'S DANCE
STUDIO dance studio'sch
..... 593-0911

HARRISON ST

7330 DIERENFIELD
CHIROPRACTIC..... 597-1517
7332 ART GLASS OUTLET glass
leaded or staine..... 597-8908
7334 THREE MILE ISLAND
..... 592-2233

· ZIP CODE 68128 CAR-RT C046

7900 MILT'S MINI STORAGE
miniwhse..... 592-0488
8202 LAVISTA AUTO PARTS auto
parts..... 339-1411
8206 WILDEWOOD COIN
LAUNDRY ndry coin-op
..... 331-9761
8210 WASHWORKS CAR WASH
carwashes..... 592-9193
8380 WALGREEN COMPANY drug
stores..... 592-7970
WALGREEN DRUG STORES
LAVISTA STORE
INFORMATION drug
stores 592-7990

· ZIP CODE 68128 CAR-RT C041

8400 SUPER TUNE & LUBE genl
auto repr shop..... 592-8388
8502 ACCURATE TESTING plmbg
contr..... 331-5635
BUSINESSES 24 HOUSEHOLDS 1

HARRISON ST (OMAHA)-FROM 6901 S 52ND ST WEST

· ZIP CODE 68147 CAR-RT C048

1316 Rieschl Jean M [2].. 731-5892
1320 Le Tam [3] ☗..... 733-5431
Le Trung Q..... 733-5431
1322 Brazda Beverly J [3]+ ☗
..... 731-2107
1326 Purdham Kari L [7] ☗
..... 738-1769
1330 Mollner Kristine A [3]+ ☗
..... 932-6485
1338 Romero Paul D [2]. 731-0237
1340 Wisniski Edward J & Kearen
[3]+ ☗..... 733-7178
1504 Fender Larry [3]+ ☗
Fender Carol A
Givans Vernon L [8] ☗
Givans Carol A
1512 Osborne Larry G [3]+ ☗
Osborne Nancy H
2102 Janak Belinda A [8] ☗
..... 734-4182
Janek Steve J..... 734-4182
2110Ⓦ Trujillo S..... 733-1920
2204 Wheeler Craig P [8] ☗
2212 Leonard Jammie R [3]+ ☗
Leonard Cheryl A
2224 Kounovsky Scott L [2]
2308 Merryman Shane W [2]

· ZIP CODE 68147 CAR-RT C042

2626ⓂⒶ Edwards Dustin A ☗
..... 991-6988
2628 Baker Mary J [3]+ ☗
Hines Mary [2]..... 734-3610
Hines Patrick..... 734-3610
2704 Thong Gach [2]..... 731-7676
2706 Moon Dextina L [7]
5D Not Verified
2708Ⓦ Jenkins Vania..... 731-5053
2712 Partida Juan [5]..... 733-7447
2714ⓂⒶ Huerta Terri..... 734-9033
2716 Stopek Jami..... 734-3144
2718 Rosenthal Christine M [3]
..... 738-8326
2720ⓂⒶ Harris Lydia..... 734-6639
2722 Jones Lisa M [6]..... 733-1941
2724 Hughes Elizabeth [8] ☗
Hughes Alicia J
2726 Not Verified
2728ⓂⒶ Perez Mary..... 738-9097
2732ⓂⒶ Johnson Monique R
..... 738-8110
2734 Banypiny James C [3]
..... 734-5684
2736ⓂⒶ Payne Glenn E..... 738-8534
2738 Not Verified
2740ⓂⒶ Clary N C..... 733-5382
2742 Woods Linda C [3]+ ☗
Woods Ericka D
2744 Selstad Diane M [3]+ ☗
2746 Jones Margery A [4]
..... 733-6232
2748 Comstock Marc A [3]+
..... 731-3038
Comstock Margaret A
..... 731-3038
2750 Ofert Paul W [2]
Ofert Aldona B
2752 Not Verified
2754ⓂⒶ Gamarcs April
2906 St John Vernon L & Lorraine
[3] ☗
3008 Curtiss Tamee L [2] 733-3739
3120 Carmona Michael A [4] ☗
..... 733-6179
Lane Rebecca W [3]
3130 Relford Roxanne [3]+ ☗
..... 738-1290
Relford Monroe N... 738-1290
3202 Connelly Louise M [3]+ ☗
Underwood Joyce L [3]+ ☗
3204 Bundy Barbara A [3]+ ☗
..... 731-0331
Bundy Valerie K.... 731-0331
3206 Not Verified
3208 Detwiler Teresita [3]+ ☗
..... 932-4789
Detwiler Joseph E.. 932-4789
3210 Alvarez Theresa R & Rapheal
[3]+ ☗..... 731-4208
3218 Fishbach Dana E & Deborah
[3]+ ☗..... 933-7928
3222 McGinnis Russell Jr & Mildred
[3]+ ☗..... 733-9447
3226ⓂⒶ Lopez Oscar
Ramirez Guillermo [3]+
..... 733-7409
Ramirez Sergio..... 733-7409
3246 Brouillette Robert A [3]+
..... 733-4965
Brouillette Donald W
..... 733-4965

HARRISON ST (O)

3258 Grimshaw John H [3]+ ☗
..... 733-2570
3262 Vanwert A J [4]..... 738-9580
Vanwert Catherine Y
..... 738-9580

· ZIP CODE 68147 CAR-RT C046

3320 Mastin Cheryl A [8] ☗
Mastin Martin A
Matz Timothy M [3]+ ☗
..... 733-7506
Matz Tracy L..... 733-7506
3326 Schledewitz Howard D [3]+ ☗
..... 932-4257
Schledewitz Kimberly J
..... 932-4257
3328 Totusek Larry A & Jane [3]+
☗..... 731-5843
3330 Wallis Theresa C [3] ☗
..... 734-9355
3334 Astorino Gabriel S [3] ☗
..... 932-4223
Astorino Gabe..... 932-4223
3348 Messing Generva J [3]+ ☗
..... 731-8425
Messing Charles G. 731-8425
3354 Sabaliauskas Michael J &
Fawn [3]+ ☗..... 733-8059
3426 Not Verified
3502ⓂⒶ Harrison Amber R 738-8527
3514 Not Verified
3536 Rivera Manuel [2] ☗
..... 731-7237
3540 Johnson Ladonna J [3]+ ☗
..... 733-4216
Johnson Patrick J... 733-4216
3548 Benak Robert J [3]+ ☗
..... 738-9450
3614 Helms Scott T [3]+ ☗
..... 733-1372
3616 Abrego Alma [3] ☗. 734-5125
Abrego Arnovil E.... 734-5125
3618 Machian Mike [3]+ ☗
..... 733-8766
3620 Tracy Christopher G [2] ☗
..... 614-3620
Tracy James A Sr.. 614-3620
3630 Coffman Lucy A [2] ☗
Coffman Stefani A
3632 Harwood Duane M & Eva [3]+
☗..... 731-7299
3634ⓂⒶ Conkright Peggy... 731-3825
3638 Kopcanski Amalia P [3]+ ☗
..... 733-6215
3804 Srb Rudolph W [3]+ ☗
..... 733-3311
Srb Dagmar E..... 733-3311
3805 Not Verified
3808 Ringo Robert E & Gayle [3]+
☗..... 731-1373
3822 Nanfito Todd M & Aimee [3]+
Skalla Belinda M [3]
3826 Not Verified
3830 Gaffney Mary J [3]+ ☗
..... 734-6404
3834 Fenton William C & Barbara
[3]+ ☗..... 932-0855
3838 Brodny Richard J & Mary [3]+
☗..... 733-1943
Brudny Richard..... 733-1943
3842 Croft Mark..... 738-9593
3902 Greise James P & Linda [3]+
☗..... 731-2029
4102 Russell Michael E [3]+ ☗
4110 Lee Bryan D [2]..... 733-2061
Lee Hilaree A..... 733-2061
4114 Griffith Brian M [3] ☗
..... 738-8125
4118 Winheim Terry A [3]+ ☗
Winheim Laurie M
4122 Powers Jerry E [3]+ ☗
..... 731-5106
Powers Lydia M..... 731-5106
4126 Vukov Joseph M [3] ☗
..... 731-2715
Vukov Jennifer J.... 731-2715
4130 Larsen Rudy J [2]... 733-3375
Painter Shirley M [5]
4134 Bartman Catherine A [3]+ ☗
..... 731-0223
4138 Torrez Joann A [3]+ ☗
..... 733-3309
4142 Nelson Howard E... 733-5518
ⓂⒶ Nelson Troy..... 733-5518
4146 Docken Randall E [3] ☗
Docken Bonnie M

· ZIP CODE 68147 CAR-RT C045

4204 Hawkins Janette K [2]
..... 738-1388
4208 Pumala Deborah A [3]+ ☗
Stephens Deborah [5]
..... 733-4208
Stephens Julie..... 733-4208
4212 Not Verified
4216 Browne Richard L & Sherry
[3]+ ☗..... 734-0979
4220 Grgurich Lillian V & Peter [3]+
☗
4224ⓂⒶ Phelps Alice..... 731-5641
4228 Sobczak Arthur J [3]+ ☗
..... 733-8165
Sobczak Rita B..... 733-6165
4232 Merica Charles J & Frances
[3]+ ☗..... 731-0494
4236 Svagera Terrance J &
Carolyn [3]+ ☗..... 733-9221
4240ⓂⒶ Callahan Todd..... 731-3914
4244 Pollack Richard J & Judith [3]+
☗..... 731-1407
4248 Loehr Beverly E [3]+ ☗
4318 Matousek Rita..... 731-4907
4322 Thomas Robert J [3]+ ☗
4326 Franks Gilbert L & Marilyn
[3]+ ☗..... 733-8536
4330 Drakulich Melvin & Gertrude
[3]+ ☗..... 731-2932
4336 Lewis Warren E [3]+ ☗
..... 731-3120

· ZIP CODE 68157 CAR-RT C048

4501 Dunn Kathleen B [3]+ ☗
..... 731-4567
Dunn William T..... 731-4567
4535 Jankovich John F & Monika
[3]+ ☗..... 733-7694

TP	Adjoining	Source
-	✓	Equifax (Polk)

PARK AVE 2001

PARK AVE (E)
121Ⓝ Costanzo William L
Kinser William 289-1711
Ⓝ Olson Beverly J
131 Cohrs Rodney B [4]
Eckert Roberida L [3]
Eckert Don
141Ⓝ Schmitz M L 289-0163
151 Badje Jill A [2] ☗ 289-1843
Badje Richard 289-1843
161Ⓝ Peterson Karla S
171 Christensen Kevin C & Pamela [5]+ ☗ 289-4965
201 Rolfs Robert A [5]+
Rolfs Bernie A
+MAPLE ST INTERSECTS
HOUSEHOLDS 11

PARK AVE (OMAHA)-FROM 3149 WOOLWORTH AVE SOUTHEAST
+S 32ND ST INTERSECTS
+ED CREIGHTON AVE INTERSECTS
+S 32ND AVE CONTINUES
+S 32ND AVE INTERSECTS
+CENTER ST INTERSECTS
· ZIP CODE 68131 CAR-RT C001

103 Not Verified
105Ⓝ Brannen Paul 346-8840
McLaughlin Daniel [2]
..... 346-6368
1-2 Not Verified (2 Apts)
110 Lund Timothy R [2]... 342-6863
113 3-6 Not Verified (2 Apts)
114Ⓝ Cooper Orestes A.. 342-1202
1 Not Verified
3Ⓝ Michael Oger
4-6 Not Verified (2 Apts)
118 Thompson Michael A [5]
122 Not Verified
124 Hammond Craig H [5]
..... 344-7964
Sutherland Calvin W [5]
..... 344-8148
126Ⓝ Millus Kimberly A
+DOUGLAS ST INTERSECTS
229Ⓝ Maggiore Nicholas C
..... 346-3651
1Ⓝ Schroeppel Holly
2Ⓝ Valencia Rebecca T
3 Dittbrenner Joni S [4]
+FARNAM ST INTERSECTS
314 1-3 Not Verified (3 Apts)
324 Julifs Valden L [3]+ ☗
..... 342-2599
Tremayne Larry R [5]+
348 Not Verified
360 5 Not Verified
+HARNEY ST INTERSECTS
420Ⓝ Bartok Tim 341-8234
Hurd Gary L [3] 344-3266
1 Kelly Leann K [2]
2 Snyder M F [5]+.. 348-2819
3 Not Verified
4 Rhodes Terry V [5]
..... 344-0547
5 Theimer Daniel P [2]
..... 344-3286
421 FIRST BAPTIST CHURCH A B C baptist ch 345-5009
424Ⓝ Ahlman Anjinette 344-0534
Ⓝ Garcia Antonia 341-3991
10 Not Verified
11 Gurrola Melecio J [2]
14 Not Verified
+DEWEY AVE INTERSECTS
· ZIP CODE 68105 CAR-RT C068
501Ⓝ Berry Shermilan 346-8657
Butler Kaye L [3] ☗ 346-3459
Butler Kirt 346-3459
Chapin Maggie 422-0308
Gatewood Douglas L [6]
..... 341-9711
Ⓝ Hansum Gary 344-3791
Harrington Gregory E [3]
..... 341-6907
Kuiper Jason 346-8920
Ⓝ Lara Christine 341-6925
Ⓝ May Tiffany 346-6596
McIntosh Lonnie [3]. 346-6029
McIntosh Linda M... 346-6029
Miller Harold H Jr [3]+ ☗
..... 341-8321
PARK AVENUE HEALTH CLUB health club
..... 342-2503
Rade Ruth M [8] 342-3539
Ⓝ Solberg Arnie 344-3057
Wernhoff Stephen P [4]
..... 344-2068
Ⓝ Wolken J D 346-5629
011 Not Verified
104Ⓝ Parsley Melisse
203-211 Not Verified (3 Apts)
213 Godsey Chris M [2]
214 Not Verified
215 Clark Leann [2]
215 Clark Vikki L
304 Not Verified
502 Albanese Gabriel [7]. 344-8317
Ⓝ Alvarado Ana 342-1261
Ⓝ Bates Joshua 344-3546
Donlin Brian K [6] ... 345-7118
Fuertes Jose 344-8653
Herbers E 341-2165
Ivey Michael S [3]+. 346-1576
Ivey David B 346-1576
Kazantzas Pete [3].. 345-4885
Overgard Helen C [3]+
..... 342-0180
Overgard Jack 342-0180
Shadlow Donald 345-8636
Vasquez Adrian [5].. 346-7801
1-7 Not Verified (3 Apts)

PARK AVE (O)
16 Estrada Hector [4]
514 Lemaitre Marguerite M
..... 341-9496
1 Not Verified
4 Bly Elaine K [6]... 342-1505
516Ⓝ Montes Joe A 342-0489
1 Not Verified
518 Salgado Bulmaro R [4]
..... 341-8045
Salgado Teresa G.. 341-8045
523Ⓝ Curle Sheron 345-8049
524Ⓝ Rosales Juan 341-2909
2 Not Verified
3Ⓝ Lorenzo Juan F
4 Hansen Connie [3]
..... 342-4926
5 Not Verified
6 Mateo Juan P [3]
525 Not Verified
526 Rodriquez Guillermina [2]
..... 341-6948
1-6 Not Verified (2 Apts)
527 Not Verified
529 Almazan Gilberto C [6]
..... 344-0895
Almazan Hector 344-0895
530 Salvatore Sara 341-4577
531 Dundis Raymond A [3]+ ☗
..... 342-6465
DUNDIS RAYMOND adv agcy
..... 342-6465
532 Delgo Andres F 344-7310
1 Not Verified
533 A Schrieber Mia L [2]
..... 342-3339
B Poe Timothy A [3]
..... 346-7355
B Poe Traci J 346-7355
534Ⓝ Aguilera Quintana L 346-5302
Kim Matthew [3] 344-0980
Lee Aaron [2] 342-4653
Ⓝ Lockyer Dianna H
..... 346-0962
Lockyer Dennis R... 346-0962
Pitt Jerry D [5]+ ☗. 342-1420
Pitt Jerny 342-1420
Wajda Dolores E [3] 344-3760
Wajda Larry L 344-3760
Ⓝ Whitemon Tabetha
..... 422-1020
143 Not Verified
146 Stastny Cathy E [2]
241-244 Not Verified (3 Apts)
342 Clark Donald R Jr [2]
343 Not Verified
344Ⓝ Chandler Leurie A
535Ⓝ Beck T A 345-6554
A Kramer Jason J [3]
..... 346-3241
A Kramer Debra J. 346-3241
537 Vitu Marie A [2]+ ☗. 346-3597
539Ⓝ Gonzalez Jorge 344-7638
Mastin Joel R [4] 342-6351
1 Not Verified
542 Branting Ray T Jr.... 346-5172
Briggs Jason [3] ☗. 341-5899
Esser Elizabeth M [3]+ ☗
..... 345-6529
Haver Alvin C [3]... 345-2546
Holman Felicia C [6]
..... 346-9437
Punia Oscar R [5]... 346-2807
Punia Alvaro G 346-2807
Riley H [4] 345-0721
132 Fairley James C [4]
134 Reynolds Donna M [3]
135 Not Verified
235 Donar Harry L [5]+
332 Not Verified
543 Blackman Sarah [2].. 345-6201
Ⓝ Chamel Olivier 341-5362
Ⓝ Driscoll Kristen 344-3798
Ⓝ Keble Matthew 346-6174
Ⓝ Sorensen Lita 344-2206
Stechenfinger Renae [3]+
..... 342-8404
Wilcox Josh [2] 342-2830
7Ⓝ Clements James P
8 Smith Meeghan A [2]
9 Not Verified
11Ⓝ Schuh Jamie L
12Ⓝ Heiser Ryan A
14 Straub Charles R [3]
15 Heartfield Aaron K II [3]
592 Not Verified
+JACKSON ST INTERSECTS
601 1 Schele George M [3]
1 Schele Charlene M
602 ST JOHN'S GREEK ORTHODOX CHURCH greek orthodox ch 345-7103
605 2 Lux Peggy [3]+ 346-2844
6 Farrington Stephen M [2]
..... 345-1013
7Ⓝ Johnson Sarah E
8 Hernandez Louis [2]
..... 342-6180
8 Not Verified
607Ⓝ Johnson Edward E. 422-0463
+SAINT MARYS AVE INTERSECTS
628 Not Verified
630Ⓝ Aragon Juan 341-6248
Ⓝ Brown Christopher
..... 346-8567
Rone Jonathan [3]... 341-5399
Rone Vincent 341-5399
Shay F M [3]+ 342-7555
3 Not Verified
5 Mejia Francisco [2]
6 Not Verified
632 Toles R 346-1559
8 Ingersoll Frances V [3]+
..... 345-6565
9 Not Verified

PARK AVE
10 Svanda Ronald R [5]+
..... 344-7885
10Ⓝ Williams Byron. 345-4072
11-12 Not Verified (2 Apts)
634 Ortega Maurilia [2].... 348-0610
14 Keller Roy A [4]
16-18 Not Verified (3 Apts)
22Ⓝ Galan Julio 344-3536
636 Brooks Steven 346-6240
27 Not Verified
28 Brooks Steven J [3]+
..... 342-1746
28 Brooks Joyce N 342-1746
648 320 Not Verified
710Ⓝ Cruz Jose A 342-8207
720 1-22 Not Verified (7 Apts)
+LEAVENWORTH ST INTERSECTS
804 Jindra John W [3]..... 341-7998
Ⓝ Martinez Juan 342-7898
Ⓝ Zezuete-Rodriguez Jose
..... 342-6411
102-201 Not Verified (4 Apts)
202 Renteria Jose [2]
204 Not Verified
302 Morales Sandra M [2]
808 303-27 Not Verified (4 Apts)
810Ⓝ Lopez Elizabeth 342-3764
815 Not Verified
817 Blakeley Julie 342-0904
4 Not Verified
818Ⓝ Gutierrez Edelmiro.. 344-8685
B Poe Timothy A [3]
..... 344-8685
820Ⓝ Casares Virginia 341-2140
821 Graham Betty 346-4231
822Ⓝ Perez Hector 346-8468
823 Not Verified
829 Pelaez Maria 345-1653
1 Not Verified
2Ⓝ Mejia Leopoldo
3-4 Not Verified (2 Apts)
5 Segovia Jose I [3]
..... 346-3481
6 Not Verified
830 M C grocery stores. 346-6164
833 3 Bates Shirley J [3]
3 Bates James H
835 Mavis Susan J [4]
835 Not Verified
Wrono Kathryn S [2]
Wrono Ronald S
1-2 Not Verified (2 Apts)
836 Brandon Stanley [4].. 346-4175
Curtis V 341-8118
Pojar Peter 422-1245
Ⓝ Vasquez Lucy 341-0926
Ⓝ Ynzunza Rosa A. 342-6916
1A-101 Not Verified (3 Apts)
107 Walker Annalee M [5]+
839 111-2 Not Verified (9 Apts)
840Ⓝ Flores Uliel 345-6879
Ⓝ Gonzales Antonio 342-2127
Ⓝ Huerta Rafael 346-2616
Novek Max [4] 346-2585
Ⓝ Peek Dan 344-8311
202 Not Verified
203 Masonbrink Kenneth [2]
204-219 Not Verified (8 Apts)
841 Ramirez Victor M.... 344-8629
845 Barton Lensy K [2]
Deases Johnny [5].. 346-6089
Haan Matt J [3] ☗.. 342-6207
Meyers David [2]..... 345-9061
Skradski John Jr 342-6791
B-C Not Verified (2 Apts)
846 Aguirre J C 345-0689
Ⓝ Carey Henry 345-4577
Ⓝ Harrell Edward 342-5090
Mortenson Bruce A 345-7851
Roof Shane 342-9082
10Ⓝ Lemaster Timothy D
302-323 Not Verified (14 Apts)
+MASON ST INTERSECTS
· ZIP CODE 68105 CAR-RT C069
1001 3 Graves Anita R [3]+
1002 Mosley Joi M [2]
Ⓝ Swoboda Jeannie K
3 Not Verified
1003 PARK AVENUE BEAUTY SALON beauty shops
..... 342-2866
1005 1-3 Not Verified (3 Apts)
1007 HINER CONSTRUCTION apts
..... 346-7237
ON TRACK PROPERTY MANAGEMENT air trans nonsch 346-7237
ONTRAC sngle-fam constrn
..... 341-7915
PRO TECH DEVELOPMENT coml ofc bldg contr
..... 341-7533
RETRO DEVELOPMENT developers 341-7915
RETRO PROPERTY GROUP real estate mgrs
..... 341-7915
1015 1 Wells Prentiss S [3]+
3-8 Not Verified (2 Apts)
1016 Bedford Paul D [2].. 346-8022
Bedford Mary W 346-8022
Brooks Mary V [3]+ 342-2978
Byrd Janies R 345-4034
Ⓝ Coffin Scott A 344-3049
Dotson Dan [2] 346-5981
Edwards Charles A 342-9320
Hurd James B 341-6704
Irick Vernon G 341-3087
Kmitta Chester F & Mary [3]+
☗ 345-5855
Lamke Scott 341-6893
Lynch Ruby 345-7603

PARK AVE
Smith T 346-5593
Ⓝ Turner Kesha 342-2381
123Ⓝ Rush Michele L
124-125 Not Verified (2 Apts)
126 Hatfield Dianna M [2]
126 Hatfield Lawrence L
127 Not Verified
130Ⓝ Breakfield Velida J
222 Not Verified
223Ⓝ Collins Terese A
224-226 Not Verified (2 Apts)
325 Lacey Shannon F [2]
1021 1024 326-3 Not Verified (4 Apts)
1026Ⓝ Bejarano Jamie 346-7567
Ⓝ Corcoran Jaymee 345-8030
Hack Jochen 345-9769
Hammer Andreas.... 342-2392
Howard Scott L [2].. 344-7039
Ⓝ Knaup Steve 341-9185
Leonatti Andy 341-2752
Louder Frank 342-6317
Nelson Richard A [2]
..... 346-5362
PARK AVENUE PLAZA APARTMENTS apts
..... 346-6538
Pocock Gary [2] 342-1549
Ⓝ Ponce Maria 348-0768
Ⓝ Ruiz Daniel 341-8348
Schleich Jeffery P [2]
..... 342-6226
Schleich Christina... 342-6226
Ⓝ Volochayev Sergei
..... 346-2692
Ⓝ Yesenofski Michael
..... 342-3723
112 Not Verified
113Ⓝ Hudson Michael A
116 Strayer Kent A [4]
117 Brandmill Jack [4]
117 Brandmill John P
216 Not Verified
311 Sanchez Edgar U [2]
..... 342-6834
311 Sanchez Lilian. 342-6834
316 Not Verified
317 Hills Ann J [3]+ 345-6225
1029 Alvarado Gaviola [2] 344-7109
Asencio Juana 342-6174
Betts Janice 342-8673
Ⓝ Bhikku Buddha R 345-5729
Borcherding Karen L
..... 345-4451
Brewer Daryl 345-2786
Browning Eugene S [3]
..... 342-1754
Chatfield Chris 345-7946
Ⓝ Flood William E... 341-2157
Granrud D A [2]..... 344-4675
HANSCOM APARTMENTS
..... 342-5102
Ⓝ Haynes C 348-1492
Hunter Ronni [2]..... 341-9916
Kafka Rafael 342-3687
Korth Nancy 346-7860
Lienemann Matthew A [2]
..... 422-0309
Lindly Lloyd W [3]... 346-5728
Prange Edward 345-7498
Ⓝ Ratna Buddha..... 345-5729
1029 Not Verified
Sanchez Julio 422-0349
Snyder Catelena 342-4165
Thomas Mary A [2]. 342-0916
Vargas Gloria 345-8731
Vargas Jose 341-0122
Wilson Steve [5]..... 348-1249
Wilson Mildred G.... 348-1249
Ⓝ Zarate Jose 342-8353
2-4 Not Verified (3 Apts)
6 Russell Mary E [2]
7-101 Not Verified (5 Apts)
109 Voorhees Craig A [2]
112-202 Not Verified (2 Apts)
204 Berry Ruthie L [2]
205-208 Not Verified (3 Apts)
210Ⓝ Rombergar Rebecca A
212-216 Not Verified (2 Apts)
303Ⓝ Trejo Lorenzo O
304 Not Verified
307Ⓝ Kastelic Kathleen K
307 Zingg Jerome R Jr [3]+
313-314 Not Verified (2 Apts)
1034Ⓝ Baltazar Diego P.. 345-6167
Ⓝ Esquival Emiliano 346-0287
Ⓝ Gonzalez Bonilla E
..... 345-7738
Ⓝ Gutierrez Sergio.. 345-5470
Vasquez Kelly 344-3341
1Ⓝ Cienfuegos Audon
..... 345-7684
2Ⓝ Perez Gerardo
3 Canales Rafael [2]
..... 345-6763
5-7 Not Verified (2 Apts)
1038Ⓝ Brazzle Rick 341-8784
1041 4 Flores Manuel [4] 344-8952
6 Not Verified
1045Ⓝ Beirola Jennnifer... 348-1466
Ⓝ Frost Jordan 345-1073
1-4 Not Verified (2 Apts)
1049 Barnes James A [2] ☗
2-4 Not Verified (3 Apts)
1052 EL MERCADITO misc food store 346-1055
1053 Valdya Niraj [2] 345-6215
1 Jones Paula A [4] 345-6215
2 Butcher Maxwell E Jr [7]
3 Blessing Anna M [5]
1055Ⓝ Ochoa Jose M 345-5757

PARK AVE
3-4 Not Verified (2 Apts)
1057 Erickson James C [2]
..... 341-9260
Erickson Alexander B
..... 341-9260
Phillips Shawn M [3]
..... 345-2463
8Ⓝ Jellsey Terri L
9 Not Verified
1059 10 Centamore Theresa A [2]
11 Johnson Adele J [3]+
+PACIFIC ST INTERSECTS
1102 Augustus L 346-7012
Turner Rose 342-6951
1 Not Verified
2Ⓝ Gardner Shawn A
3Ⓝ Lewis Scott P
4 Keane Katie [2]..... 341-8059
5 Carlson Robert C [5]
..... 341-4072
5 Carlson Bernard E
..... 341-4072
10 Not Verified
1107 BROWNIE'S cafe 449-9140
1109 Somer Edwin G [3]+ ☗
Somer Dolores M
1111Ⓝ Anderson Danny
Ⓝ Balleau Janlie 346-3197
Ⓝ Montgomery Hope
..... 342-2607
5-6 Not Verified (2 Apts)
1112Ⓝ Bousman L A..... 341-8101
1Ⓝ Allen Mary A 342-5041
2 Hall Michael J [3] 346-1913
1113Ⓝ Duplin Joshua 346-9400
Hammervold James A & Lois [2] ☗ 344-8617
Ⓝ Slessor Kent 341-9214
1 Donaldson Christopher L [8]
3 Not Verified
1115 Campbell Gary N [4] ☗
1117 Not Verified
1120Ⓝ Fleming Thomas ... 341-9965
Hoyle M E 345-7295
Hunter Mark A [7]... 341-7663
1 Tolliver Lee J [2]
2 Not Verified
3 Upham James C [2]
4 Not Verified
5 Wood Tobey H [2]
6 Not Verified
1121 Kettner Jason 346-0370
1 Whitford John F [3]+
..... 346-0595
1 Whitford Fred 346-0595
2 Not Verified
3 Henry Patricia A [3]+
..... 345-5599
4 Meintsma Jeffery P [2]
..... 341-9051
4 Meintsma Jesse .. 341-9051
1122 4-6 Not Verified (3 Apts)
6 Gensler Ronald A [5]
1124 Jackson Doris A 342-8298
Mychackavane Khai 346-7999
Walker Kathleen M [8] ☗
Walker Alan E
1 Lopez Marciel [1]. 345-4853
1 Lopez Mario 345-4853
2-10 Not Verified (3 Apts)
1125 Not Verified
+HARRIS ST BEGINS
1130 Turner Jeffrey F [3]+
Turner Kimberly K
1133 Gomez Zuyeyth..... 342-8538
2 Mayen Margarita G [5]
2 Mayen Marcial M
3-4 Not Verified (2 Apts)
5 Diaz Reynaldo [3] 344-4670
5 Diaz Ricardo L.... 344-4670
6 Zamora Jose J [4]
..... 348-0105
6 Zamora Carlos A 348-0105
1135 Angulo Sendy C [2] 344-8616
Ⓝ Salayagarcia Raul 344-7164
1 Gomez Jaime [3]. 346-6378
1 Gomez Jose E.... 346-6378
2-3 Not Verified (2 Apts)
4 Nino Rosalba [2]
4 Nino Ezequiel
5 Howat Robert W [3]
6 Horejsi Joe A [3]+
1136Ⓝ Coats Brent 341-6006
Jones P 346-8038
Reaves Kyle [2]..... 345-1871
1 Cantu Daniel K [5]
..... 345-8483
3 Not Verified
4 Watchorn Dean C [5]
5 Not Verified
7 Coover David A [4]
..... 341-6994
1137 Baiz Pedro [3]..... 348-1001
Macia Maria 341-6555
1 Peterson Daniel O [4]
..... 344-4145
2 Not Verified
3 Contreras Maria R [3]
..... 346-8748
3 Contreras Jorge.. 346-8748
1143 4-2 Not Verified (5 Apts)
1145 2Ⓝ Hickson James M
1147 3-4 Not Verified (2 Apts)
1148 Jones J 558-4590
Ⓝ Ludaci A K 422-0921
Ⓝ Vizell A L 341-9764
1 Vizelka Lynn M [2]
2-4 Not Verified (3 Apts)
5 Turner Robert [3] 345-0755
5 Turner Shirley A. 345-0755
6 Fahrenkrug Daniel J [2]
7 Not Verified
+POPPLETON AVE INTERSECTS

TP	Adjoining	Source
-	✓	Equifax (Polk)

S 29 2001

COUNTY ROAD 26 (A)

Hernes Ty 427-7309
19813 HILL LAURIE PARTNERSHIP
hog farms 478-4527
Lauritsen Dale D [9]+
..... 478-4527
Lauritsen Connie J. 478-4527
20363Ⓝ Westerman Delvin
..... 478-4837
20426 Schotte Leo III & Susan [9]+
♠ 478-5210
20632 Hokamp Gilbert A [9]+
..... 478-4887
21202 Hilgenkamp Ronnie D [9]+ ♠
..... 478-4758
Hilgenkamp Cheryl K
..... 478-4758
HILGENKAMP RONNIE D
FARM dairy farm
..... 478-4758
21254 Hilgenkamp Gilbert [3]
..... 478-4497
21652 Not Verified
22397 Hagerbaumer Ardean [3]
..... 478-4730
22714 Green David A [3] ♠
..... 478-5540
Kitzmann Susan J [2]
23266 Bicking Gerald G [9]+
Bicking Debra L
Scheer Orvin O & Joann [7]
♠ 478-4945
23325 Hilgenkamp Ronald G &
Elaine [5] ♠ 478-4682
23938 Grefe Mick 478-4585
GREFE MICK 478-4585
24155 Martin Ted L [9]+ ♠
..... 478-4386
Martin Bonnie L 478-4386
24936 Stork Gordon R Sr & Judith
[9]+ ♠ 478-4420
BUSINESSES 4 HOUSEHOLDS 19

COUNTY ROAD 26 (BLAIR)-

- ZIP CODE 68008 CAR-RT R003

10455 Bremmerkamp Sharon A [9]+
♠ 426-5225
10495 Ocellaghan Charles J [2]
10633 D & J VENDING
marchandising mach opr
..... 426-3148
Maguire Richard J [9]+ ♠
..... 426-3148
Maguire Jeannino R
..... 426-3148
10787 Riker Niles F [9]+ ♠
..... 426-5370
Riker Debra L 426-5370

- ZIP CODE 68008 CAR-RT R002

12853 Burgher W L [3]... 426-8868
Burgher Dorothy M 426-8868
12861 Gillespie Robert W [3]
..... 426-9169
Gillespie Patricia W 426-9169
GILLESPIE ROBERT
..... 426-9169
13445 Habell Bryan E [5] ♠
Habell Chantelle M
13463 Staley Walter L [7] ♠
..... 426-3894
Staley Linda A 426-3894
13623 Henton James H [9]+ ♠
..... 426-4851
Henton Linda D 426-4851
13654 Pearson Stephen G [2]
..... 426-8406
15143 Camden Bruce W [7] ♠
..... 426-3057
Camden Pamela 426-3057
15328 Sheardown Donald G &
Rose [9]+ ♠ 426-9014
18094 Hamre Glenn E & Patricia
[9]+ ♠ 427-7222
18255 Redick John S [9]+ ♠
..... 427-7493
Redick Steve 427-7493
BUSINESSES 2 HOUSEHOLDS 14

COUNTY ROAD 26 (KENNARD)-

- ZIP CODE 68034 CAR-RT R001

15591 Smith David A [6] ♠
..... 427-7497
Smith Annie E 427-7497
15764 Wulbern William C Jr [4]
..... 426-3461
Wulbern Louetta D. 426-3461
WULBERN WILLIAM FARM
farm land leasing
..... 426-3461
16494 Carson James L [4]
..... 427-7312
Carson Brad 427-7312
BUSINESSES 1 HOUSEHOLDS 3

COUNTY ROAD 27 (BLAIR)-

- ZIP CODE 68008 CAR-RT R002

7125 Bonney Jerry L [3]... 427-7441
7152 Tobias Trevor P [3] 427-7335
Tobias Todd 427-7335
7867 Cordle Richard A [9]+ ♠
..... 427-7238
Cordle Joyce A 427-7238
8077 Smith Robert G & Sharon [9]+
♠ 427-7278
8611 Christensen Rodney L [9]+
..... 427-7487
Christensen Vickie L
..... 427-7487
Vogt Leland L 427-7209
8722 Arp Brent W [9]+ ♠ 427-7336
Arp Bonnie 427-7336
BRENT A R P cash grain
farm 427-7336
9275 Not Verified
9623 Grabbe Mark E [9]+ 426-2522
Grabbe Christina L. 426-2522
10662 Andersen Donald C [9]+
..... 426-9373

COUNTY ROAD 27 (B)

Anderson Mardell M
..... 426-9373
10963 Christensen Lyle W & Bonnie
[9]+ ♠ 426-9207

- ZIP CODE 68008 CAR-RT R001

11456 Fuhlrodt Warren D [9]+ ♠
..... 426-9354
Fuhlrodt Donna J.... 426-9354
FUHLRODT WARREN feedlots
cattle feedlo 426-9354
11562 McIntosh Walter E & Shirley
[9]+ ♠ 426-2072
11578 Rasmussen Roland M [9]+ ♠
..... 426-3574
11622 Andersen Thomas L & Linda
[9]+ ♠ 426-9394
11634 Urwin Thomas I & Marilyn
[9]+ ♠ 533-2031
11641 Not Verified
11681 Sorensen Harold R [4]
..... 426-9251
Sorensen Richard N
..... 426-9251
SORENSEN RICHARD corn
farm 426-9251
12041 BIO LOGIC NUTRITION
..... 426-8878
Haney Elwood & Marian [2] ♠
..... 426-2938
12608 Loseke Kurt L & Kari [3] ♠
..... 533-2978
Mathiesen Judy K [9]+
..... 426-2272
Mathiesen Kristin L. 426-2272
12686 Mathiesen Naomi [9]+
..... 426-9346
Mathiesen Vernon G
..... 426-9346
12847 Petersen Kent R [9]+
..... 426-5286
Petersen Robert K. 426-5286
PETERSEN KENT
AUCTIONEER
auctioneers fee
..... 426-8300
13536 Moss Byron L & Ruth [9]+ ♠
..... 533-8202
BUSINESSES 5 HOUSEHOLDS 24

COUNTY ROAD 27 (HERMAN)-

- ZIP CODE 68029 CAR-RT R001

135 Burt Lisa I [4] ♠ 456-7721
Burt Robert J 456-7721
233 Pawoll Joseph M & Robyn [5]
♠ 456-7571
HOUSEHOLDS 2

COUNTY ROAD 28 (ARLINGTON)-

- ZIP CODE 68002 CAR-RT R001

20164 Stork Dale A [9]+.. 478-4628
Stork Katherine A... 478-4628
20558 Mueller Daryl L [7] 478-5251
Mueller Brenda B... 478-5251
21507Ⓝ Jenkins David..... 478-4380
WATKINS QUALITY
PRODUCTS
spices'seasonings
..... 478-4380
21711 Oltjenbruns Jon J [6]
..... 478-4523
Oltjenbruns Paula E 478-4523
22552 Fuchs Robert L & Cheryl [9]+
♠ 478-4323
23425 HUTCH'S HANDIWORK'S spl
trade contr 478-4410
Hutchison Lori L [9]+ ♠
..... 478-4766
Hutchison Howard .. 478-4766
23501 Thompson Wally [9]+ ♠
..... 478-5112
23577 Hilgenkamp Rupert A [9]+ ♠
..... 478-4867
Hilgenkamp Karen A
..... 478-4867
24112 Burris Chuck C [5] 478-4706
Burris Lisa L 478-4706
25153 Loftis James A [9]+ ♠
..... 478-5264
Loftis Tamera M 478-5264
25241 Kecy James D & Jean [9]+
♠ 478-4871
25244 Haybrock Hall F & Brenda
[9]+ ♠ 478-4481
25528 Royuk Rodney A [9]+ ♠
..... 478-4583
Royuk Karen D 478-4583
25592 Royuk Paul [5]..... 478-4680
25996 Schafer Harold C [9]+
..... 478-4936
Schafer Debra K 478-4936
28522 Heybrock Fred H [3]
..... 478-4553
BUSINESSES 2 HOUSEHOLDS 16

COUNTY ROAD 28 (BLAIR)-

- ZIP CODE 68008 CAR-RT R002

13898 McKain Kerry E [9]+
..... 426-5107
McKain Ann M 426-5107
14048 Minard Shelly L [3] 426-5917
Sundell Rick O [2]
14721 Ferron Celie J [9]+ ♠
..... 427-7449
Gnahn Michael J [7] ♠
14796 Jorgensen Maren L [9]+ ♠
..... 427-7116
Jorgensen Mary L... 427-7116
HOUSEHOLDS 6

COUNTY ROAD 28 (FORT CALHOUN)-

- ZIP CODE 68023 CAR-RT R001

8218 Roberts Julie K [9]+ ♠
..... 426-9460
8506 Burdess Elizabeth A [9]+ ♠

COUNTY ROAD 28 (F C)

Burdess William J
8525 Driver Susan L [3]... 426-8863
9008 Lazure Thomas J & Yvonne
[7] ♠ 426-5128
9214 Ketelman Lee A [5]
Winz Melinda A & Dennis [9]+
♠ 426-8162
9228 McGowan Harold B & Shirley
[9]+ ♠ 426-8851
9286 Morrison John E [9]+ ♠
..... 426-4689
9428Ⓝ Francis Suzy 533-2144
HOUSEHOLDS 9

COUNTY ROAD 28 (KENNARD)-

- ZIP CODE 68034 CAR-RT R001

17232 Wilkins Dennis [3] ♠
..... 427-7391
Wilkins Benjamin R 427-7391
18248 Kerstetter Kenneth L [4]
..... 427-7465
Kerstetter Cindy L.. 427-7465
18762 Maslowsky Richard L [7] ♠
..... 427-7467
Maslowsky Sarah J 427-7467
HOUSEHOLDS 3

S COUNTY ROAD 28 (VALLEY)-

- ZIP CODE 68064 CAR-RT R001

2750 Hoffman Keith W [9]+
..... 721-9591
Hoffman Barbara K 721-9591
HOUSEHOLDS 1

COUNTY ROAD 29 (BENNINGTON)-

- ZIP CODE 68007 CAR-RT R003

1656 Goedeker Dale M & Susan
[9]+ ♠ 238-2167
GOEDEKER DALE farm land
leasing 238-2167
BUSINESSES 1 HOUSEHOLDS 1

COUNTY ROAD 29 (BLAIR)-

- ZIP CODE 68008 CAR-RT R002

7093 Andersen Timmy C &
Kimberly [9]+ ♠..... 427-7340
ANDERSEN TIM farm
..... 427-7340
KENNARD RURAL FIRE
COMPANY 427-7340
7559 Hendrickson Gary A [9]+ ♠
..... 426-5255
Hendrickson Laura J
..... 426-5255
7705 Holderness Robert L & Jean
[9]+ ♠ 426-2988
9505 Thompson Edward C [9]+ ♠
..... 426-8138
Thompson Karolyn K
..... 426-8138
10072 G & J AUTO SUPPLY auto
sup parts 533-2465
Koppit George E Jr [9]+ ♠
..... 533-2465
Koppit Janene C..... 533-2465
10097 Brouillette Kathie M [2] ♠
Weinfurtner Paul M [3]
..... 426-4117
10188 Kubie Reynold T [4] ♠
..... 426-4718
Kubie Jason H 426-4718
10219 Conyers Kirk C & Gail [3] ♠
..... 426-2795
10277 Wieser Mark A [2] ♠
..... 426-0455
Wieser Tracey A 426-0455
10364 Bell James E & Theda [9]+
♠ 426-5606
10419Ⓝ Campbell Russ.... 426-5790
10448 Johnson Wayne T [3] ♠
..... 426-5186
Johnson June M..... 426-5186
10642 Roach Donald A [9]+ ♠
..... 426-5421
Roach Donavon L.. 426-5421
10748 Ronning Laura U [2]
..... 426-4415
10749 Watkins John J [9]+ ♠
..... 426-2246
Watkins Joann 426-2246
10887 Bonsall Cathy R [9]+ ♠
Hard Burdette A [9]+ ♠
11007 Butts Z M 426-5173
Carey Gayle A [9]+ ♠
..... 426-8185
11025 Kobs April M [3]
BUSINESSES 3 HOUSEHOLDS 21

COUNTY ROAD 29 (KENNARD)-

- ZIP CODE 68034 CAR-RT R001

2441 Jizba Andy D [3]..... 238-3026
Jizba Teri L 238-3026
2524 Harder William W & Patricia
[5] ♠
Shipley Carroll F Jr & Jackie
[2]
2527 Hamre Thomas G [3]
..... 238-2563
Hamre Todd E 238-2563
2572 Pruess Jeffrey L [6] ♠
..... 238-3217
2575 Gochanour Kathryn A & Terry
[9]+ ♠ 238-2646
2644 Mestl Tracey A [9]+ ♠
..... 238-3925
2645 Richardson Brian D [4] ♠
Richardson Debra J
2677 Dimauro Carol A [4] ♠
..... 238-2337
2680 Hames Lisa R & Rodney [3]
..... 238-2449
2697 Dimauro Michael..... 238-2337
3132 Depperman Ronald D [3] ♠
..... 427-7373

COUNTY ROAD 29 (K)

Depperman Debra D
..... 427-7373
3466 Push Arthur V III [9]+ ♠
..... 427-7417
Push Deborah K..... 427-7417
4378 Neuverth Steven C [3] ♠
4683 Blankenship Donna L [9]+ ♠
..... 427-7394
5346 Boock George [4].... 427-7275
Boock Caroline M... 427-7275
5475 Haynie Paul E [9]+ ♠
..... 427-7316
5580 Not Verified
6413Ⓝ Cahoon John..... 427-7332
HOUSEHOLDS 19

S COUNTY ROAD 29 (VALLEY)-

- ZIP CODE 68064 CAR-RT R001

1411 Volnek David D [2]. 478-4580
1723 Phillips Francis L & Mary [9]+
♠ 478-4885
HOUSEHOLDS 2

COUNTY ROAD 3 (ARLINGTON)-

- ZIP CODE 68002 CAR-RT R001

8089 Shelton Richard D [9]+ ♠
..... 478-4835
Shelton Kelly A..... 478-4835
8372 Anderson Robin S [3]
..... 478-4306
Anderson Danny D. 478-4306
8379 Eckert Mark A [9] ♠
..... 478-4834
Eckert Agnes [9]..... 478-4834
8379 Not Verified
8527 Eckert Dondi M & Julie [9]+ ♠
..... 478-4196
HOUSEHOLDS 6

COUNTY ROAD 3 (NICKERSON)-

- ZIP CODE 68044 CAR-RT R001

8982Ⓝ Toebben Loraine... 478-4737
9059 Schafer Curtis C [9]+ ♠
..... 478-4673
Schafer Wilma L..... 478-4673
9320 Hack Monika A [7] ♠
..... 478-4902
Norton Moni 478-4902
9321 Blair Seaton [5] ♠ .. 478-4466
9677 CAMP FONTANELLE
sporting'recal camps
..... 478-4298
Katt Philip H [6] ♠.. 478-4488
Katt Marilyn M..... 478-4488
9752 C & J ORTMEIER
TRENCHING trenching contr
..... 478-4224
Ortmeier Wanda J & Ric [9]+
♠ 478-4224
11655Ⓝ Kreikemeier Randy
..... 478-5316
11757 TIMM FRANKLIN farm
..... 654-3581
12572 Not Verified
13481 Ladd Matt..... 654-2236
14152 Steckelberg Gary C [4] ♠
..... 654-2296
Steckelberg Dorothy M
..... 654-2296
14158 Moeller Christopher J [6]
..... 654-3587
Moeller Angela K.... 654-3587
14493 Muhsman Douglas M [3] ♠
Muhsman Merry K
BUSINESSES 3 HOUSEHOLDS 13

COUNTY ROAD 30 (ARLINGTON)-

- ZIP CODE 68002 CAR-RT R001

19334 Yandell Carlos W & Rebecca
[9]+ ♠..... 478-5254
19664 Vogt Lloyd F [9]+.. 478-4427
Vogt Rosalyn M..... 478-4427
21426Ⓝ Nielson Niki J
1 Walkenhorst Daniel F &
Danice [9]+ ♠ 478-5163
2 Heimann Paul K [2]
21728Ⓝ Keig Steve..... 478-5095
24682 Bauermeister Helen L [9]+ ♠
..... 478-4482
Bauermeister Roy E
..... 478-4482
ROY'S SERVICE &
EQUIPMENT milking
machry'equip 478-4482
25421 Schmidt Bruce G [9]+ ♠
Schmidt Ryan
25487 Hawk Jack R & Darlene [9]+
♠ 478-4275
25565 Christie Marc A [9]+ ♠
..... 478-4776
25581 Burianek Jeffrey W [9]+ ♠
..... 478-5153
Reel Jill S [9]+ ♠
Reel Ward F
BUSINESSES 1 HOUSEHOLDS 12

COUNTY ROAD 30 (BLAIR)-

- ZIP CODE 68008 CAR-RT R002

12778 Andersen Glen L & Carleen
[9]+ ♠ 426-2478
13069 Novak Ronald R [9]+ ♠
..... 426-4336
Novak Vicki M..... 426-4336
13242-13252 Not Verified (2 Hses)
13803 CHERYL'S CUSTOM SEW
sewing sup 427-7447
Japp David W [9]+ ♠
..... 427-7447
Japp Cheryl A 427-7447
BUSINESSES 1 HOUSEHOLDS 5

COUNTY ROAD 30 (KENNARD)-

- ZIP CODE 68034 CAR-RT R001

17153 Larsen Arlen [4].... 427-7254

COUNTY ROAD 30 (K)

Larsen Phyllis 427-7254
17154 Not Verified
17613Ⓝ Hamer David..... 427-7430
PONIES TO GO..... 427-7317
18497 Kalkowski Patricia J [5]
..... 427-7159
Kalkowski Paul M... 427-7159
MIKE'S CONSTRUCTION
sngle-fam constrn
..... 427-7159
18696 Tate Brian K [9]+ ♠
..... 478-5336
Tate Melanie A 478-5336
18838Ⓝ Schlenker Richard
..... 478-4552
BUSINESSES 2 HOUSEHOLDS 6

S COUNTY ROAD 30 (VALLEY)-

- ZIP CODE 68064 CAR-RT R001

1349 Bosshart Ryan J [2]
Bosshart George J
1351 VOLNEK FARMS farm
..... 478-4588
3510 Polen Michelle M [3]
BUSINESSES 1 HOUSEHOLDS 2

COUNTY ROAD 31 (BENNINGTON)-

- ZIP CODE 68007 CAR-RT R003

1522 Hauptman Richard E [9]+ ♠
HAUPTMAN CONCRETE
CONSTRUCTION
concrete wk 238-2931
1644 Krueger Thomas J [9]+
..... 238-2663
Krueger Kathy L..... 238-2663
1696 Patton Karen [2]..... 238-2652
Patton Raymond V. 238-2652
Soll Kenneth R & Katherine [4]
♠ 238-2232
1738 McMurphy Gerald H [9]+ ♠
..... 238-2294
McMurphy Robert A
..... 238-2294
1784 ALL TYPES HOME
IMPROVEMENT genl contr
hwy 238-2007
Madden Tami [4]
Schmitz Robert A [9]+ ♠
..... 238-3182
Schmitz Kirk 238-3182
20940Ⓝ Frahm Robert L.... 238-2223
Frahm Jane E..... 238-2223
23020Ⓝ Wessels Martin W
Wessels Joy D
Zito Anthony [5]..... 238-2278
2565 Haines Faye E [5] ♠
..... 238-2248
26270Ⓝ Dudney Richard 238-3227
BUSINESSES 2 HOUSEHOLDS 12

COUNTY ROAD 31 (BLAIR)-

- ZIP CODE 68008 CAR-RT R002

2961 BUTTERFLAT FARM equine
farm 238-2738
Dahlstet Forrest W & Ellen
[9]+ ♠ 238-2738
3023 Tighe Mark A [7] ♠
3095 Tighe Mark A [5] ♠
Tighe Ann M
3197 Gage Roy T & Cynthia [9]+ ♠
..... 236-2272
3227 Sesemann Kevin [7] ♠
..... 238-2477
3234 Epstein Robert A [2] ♠
Epstein Michelle J
3504 Larsen Earl H [7] ♠
..... 533-4654
Larsen Mary K..... 533-4654
4337 Barnes Tony L & Marlene [9]+
♠ 426-3605
4728 Swenson Kristin S [4] ♠
..... 426-1728
SWENSON ROGER DVM
veterinarian 426-1728
5323Ⓝ Anderson Bobbi J ♠
5461 Anderson Wayne A [6]
..... 426-2863
5749 Andersen Scott I [5]+ ♠
..... 426-5414
Andersen Ivan R.... 426-5414
5865 Carpenter Tommy D &
Deborah [5]
6078 Epperson Robert L & Marilyn
[9]+ ♠ 426-5891
6134 Wheeling John W [9]+ ♠
..... 533-4635
Wheeling Kathryn E 533-4635
6250 Pierce Greg A [9]+ ♠
9367 Campbell Douglas J [9]+ ♠
..... 533-2853
9525 Thompson Willard L [5]
..... 426-4429
Thompson Delores J
..... 426-4429
9737 Thompson Sharon C [6]
10188 Teager Carla M [8] ♠
..... 533-2728

- ZIP CODE 68008 CAR-RT R001

17451 Thompson Gerhart K [9]+ ♠
..... 426-3590
Thompson Vesta J.. 426-3590
THOMPSON GERHART farm
..... 426-5755
BUSINESSES 3 HOUSEHOLDS 21

COUNTY ROAD 32 (ARLINGTON)-

- ZIP CODE 68002 CAR-RT R002

20152Ⓝ Finley David 478-5062
Finley Carol S..... 478-5062
Hall Robert W [9]+ ♠
..... 478-5062
Hall Carol S 478-5062
20311 Plugge Robert L & Gladys
[9]+..... 478-4676

TP	Adjoining	Source
-	✓	Equifax (Polk)

S 29TH ST 2001

S 29TH ST
Lang Bridgett D [3]. 346-7215
McGlynn M..... 342-5794
Morgan S L..... 348-0974
Ⓜ Starks Douglasha 341-9869
Stovall Tira L [4]..... 341-3351
Turner Esther P [2] 346-5387
Turner Shirley..... 346-5387
Ⓜ Weyerman C 341-5492
1 Not Verified
2 Johnson Curtisiha J [4]
7-9 Not Verified (2 Apts)
11Ⓜ Jones Netria
13-23 Not Verified (7 Apts)
+WOOLWORTH AVE INTERSECTS
- ZIP CODE 68105 CAR-RT C074
1502 Not Verified
1504 2-4 Not Verified (2 Apts)
1506Ⓜ Allen Thomas..... 341-4129
Ⓜ St John Sky..... 341-1498
1 Morrow Sean P [4]
..... 346-0955
2 Hollinan Anita D [2]
1512 Kilgel Darlene [5] ♠ 346-7390
1514 Guynan Ann M & James [6] ♠
..... 344-8417
1516 Flott Cliff C [9]+ ♠. 341-5071
Flott Heathcliff C..... 341-5071
1522 1-4 Not Verified (5 Apts)
1526 4 Brockmeier Jeffery L [2]
6 Not Verified
1526½ Not Verified
1530 Ho Victor E [9]+ ♠. 422-1979
Ho Janice G 422-1979
Munsell Kenneth R [5]
1534 Not Verified
1542 1 Not Verified
2 Tostenson Debra J [9]+
2 Tostenson Michael J
4 Mendoza Jeannie A [2]
1546 Moore Jeannette M & Antonio
[3] ♠..... 345-9513
+HICKORY ST INTERSECTS
1708 Foreman Donald W [9]+ ♠
..... 346-4353
Foreman Marjorie J 346-4353
1710Ⓜ Skocz Edward..... 346-8109
1714 Campbell Sarah E [9]+ ♠
Campbell Rachel M
1718 Mitchell James J [7] ♠
..... 345-1421
Mitchell Mary F..... 345-1421
1722 Linder-Stephenson Lisa A [9]+
♠
Stephenson John.... 346-7677
1724 Not Verified
1726 Hogan Victoria L [3] 345-6229
1734 Not Verified
1738 2-3 Not Verified (2 Apts)
4 Mancinas Humberto [2]
4 Mancinas Felipe
5-7 Not Verified (3 Apts)
8 Gonzalez Ernestino [2]
8 Gonzalez Emilio T
9 Mejia Carlos E [3]
K5 Rodriguez Noel O [4]
1742 1Ⓜ Hudson Vernon L
2 Not Verified
1746 Hogeland Shirley M [9]+ ♠
..... 344-2054
1750 Christensen Marie F [9]+ ♠
..... 345-8017
+S 29TH CIR BEGINS
+SHIRLEY ST INTERSECTS
2214 Cap Martin A [9]+ ♠
Cap Laurie A
+ED CREIGHTON AVE INTERSECTS
+MARTHA ST INTERSECTS
2352 Spencer Dorothy M 345-9834
1Ⓜ Fleshman Catherine S
2354 Lawhorne William D [4]
..... 344-7040
Ⓜ Sanchez Patricia
2354½ Nabily Mary..... 345-6149
2364½Ⓜ Wheeler Candy.. 342-2255
2366 Armour John J [3]
Armour Vicki J
2368 DINKERS BAR bar 342-9742
+CASTELAR ST INTERSECTS
2408 Synowiecki Robert J [9]+ ♠
..... 346-3906
Synowiecki Rosemary M
..... 346-3906
+ARBOR ST INTERSECTS
+CLARKSON AVE CONTINUES
+BANCROFT ST INTERSECTS
+E ST INTERSECTS
- ZIP CODE 68107 CAR-RT C022
4010 OMAHA WINLECTRIC
COMPANY elec sup
..... 734-1961
+F ST INTERSECTS
4102 Kantor Tracy L [9]+ ♠
..... 733-1650
Kantor Edward J.... 733-1650
4106 Escobar Isaac [2].... 738-1069
Escobar Vocia..... 738-1069
Gruhn Violet L [9]+ ♠
Gruhn Vocia
4110 Calabretto Diane L [9]+ ♠
Calabretto Terry
4112 Povondra Violet M [9]+ ♠
..... 731-2989
4116 Dejaynes Robyn R [4]
4122 Dejaynes Michael E & Pamela
[9]+ ♠..... 733-1342
4124 Pasieka James J [9]+ ♠
..... 733-5316
Pasieka Mary R..... 733-5316
4130Ⓜ Baker Mark 733-8407
4132 Doggette Bi ll 734-1087
2 Not Verified
4134 Recek Andy A [9]+ ♠
Recek Joyce I
+G ST INTERSECTS
4204 Benesh Joseph J & Margaret
[9]+ ♠..... 734-2579
4208 Not Verified
4214 Perez Benito M [3]. 734-1016

S 29TH ST
+J ST INTERSECTS
+S 28TH ST INTERSECTS
+Q ST CONTINUES
+R ST INTERSECTS
- ZIP CODE 68107 CAR-RT C025
5401Ⓜ Meyer Jerry L
5402Ⓜ Wilson Kimberly D 734-5801
5403-5404 Not Verified (2 Hses)
5407Ⓜ Miller Anissa
5408 Topolski Misty..... 738-1536
5409Ⓜ Clark Alesia..... 734-9382
5411 Not Verified
5412 Chandler Doreen [5] 733-3364
Chandler Christopher L
..... 733-3364
5413-5414 Not Verified (2 Hses)
5415 Burns George [3]
Burns Vanessa
5416 Not Verified
5417Ⓜ Ashe Kathy R
Ⓜ Weathermon Rodney P
5419Ⓜ Hallowell Jesse 733-2919
5421 Not Verified
5425 Kolasa Walter [5]
5427 Collins Danielle..... 731-1754
5429Ⓜ Houston Rakischa. 733-5685
5431 Not Verified
+T ST INTERSECTS
+U AVE INTERSECTS
5701Ⓜ Johnson Nicole..... 731-7008
5703 Not Verified
5707 Leah Antony [2]..... 731-3190
5709 Not Verified
5711Ⓜ Thomas James..... 731-7395
5713Ⓜ Tap Martha N..... 733-4289
5717 Not Verified
5719 Dang Dieo [2]..... 734-5621
5721 Rice Lawrence [2]... 733-4967
163 Not Verified
5727 Walker Sandra [5]... 731-5805
5731Ⓜ Robinson Dawawn L
5733 Robinson Ruth A [2]
..... 734-4415
5735-5739 Not Verified (3 Hses)
+W ST INTERSECTS
BUSINESSES 4 HOUSEHOLDS 288

N 30TH AVE (OMAHA)-FROM 3043 PARKER ST NORTH
- ZIP CODE 68111 CAR-RT C021
1922 McWilliams Lynn [2] 345-8991
1926 McDonald Mary L [3]
..... 346-7466
McDonald Funitta M 346-7466
1928 Not Verified
1930 Griffin Teri L [2]
1932Ⓜ Hayes Charles E
1934Ⓜ Marrs William..... 346-7002
1936 Not Verified
1938Ⓜ Kelly Jeanetta..... 342-4146
1944 6814Ⓜ Thompson Donna
..... 345-5348
1946Ⓜ Starr D 341-6129
1948 Ewing Tracey L [3]. 341-8265
2002 Killingsworth Patricia [5]
..... 342-8980
2004-2006 Not Verified (2 Hses)
2008Ⓜ Robinson T..... 344-0468
2012 Not Verified
2016Ⓜ Gol Nyalat G
2020 Gill Bridgette [2]..... 341-9933
McCray Aiken [3]
McCray Bridgette W
2024-2032 Not Verified (3 Hses)
2036 Adams Gale [3]
2040Ⓜ Mallory C..... 341-8490
2044Ⓜ Franklin Lisa..... 348-1009
2048 Not Verified
+LINDSAY AVE INTERSECTS
+FILLMORE CIR INTERSECTS
+N 31ST ST INTERSECTS
+MCKINLEY ST INTERSECTS
+RAINWOOD RD CONTINUES
- ZIP CODE 68112 CAR-RT C027
10018 Hall Margaret Y [9]+ ♠
..... 451-2745
10116 Not Verified
10121 Westwood Conny B [2]
Wooden John I [2]
Wooden Eve M
Ⓜ Woodenem John . 455-9403
10122 Hill James S [9]+ ♠
..... 453-4027
Hill Leslie C..... 453-4027
10128 Favor Clifford A Jr & Jackie
[5] ♠..... 932-9870
10206 Larson Chris A [6] ♠
10218 Taylor Gary L [9]+ ♠
..... 451-4957
10305 Bodnar Robert S [9]+ ♠
BODNAR ROBERT COMPANY
archt serv 455-1881
10306 DUCKWORTH WILLIAM C
..... 451-4489
Lucas Sharon K [9]+ ♠
Lucas Finis L
10317 Johnson Jeffrey A & Trudy
[2]..... 455-3688
10318 Henningsen Mary K & Gary
[9]+ ♠..... 451-5492
+SLEEPY HOLLOW LN BEGINS
BUSINESSES 2 HOUSEHOLDS 39

S 30TH AVE (OMAHA)-FROM 3009 MASON ST SOUTH
- ZIP CODE 68105 CAR-RT C069
1001 1002 1-2 Not Verified (3 Apts)
1003Ⓜ Stely James D..... 422-0238
1005Ⓜ Staley B..... 342-4125
5 Minnifield Beverly L [5]
..... 342-4125
1006 1-2 Not Verified (2 Apts)
3Ⓜ Pitt Gary L
4Ⓜ Winchell James C
1007 2-7 Not Verified (2 Apts)
1008 Avilez Eladio..... 342-1268
Ⓜ Becerra Jose..... 345-6497
Hernandez Adan..... 346-3124
Ⓜ Roman Guillernio. 345-5827
1-2 Not Verified (2 Apts)

S 30TH AVE (O)
3 Garcia Ricardo [2]
..... 345-8641
4 Morales Luis Y [3]
..... 342-8875
4 Morales Mirian 342-8875
5-6 Not Verified (2 Apts)
7Ⓜ Gonzalez Jose A
1009 8-9 Not Verified (5 Apts)
1011 Lyons Theresa L [2]
1015 Erdberg Katherine L [2] ♠
Schmitt Martin P [2] ♠
Schmitt Katherine L
1016 Delgado Antonio [4] 342-5565
1 Gonzalez Aman [2]
..... 345-7337
1 Gonzalez Ema..... 345-7337
2 Pospichal Paul J [9]+
3 Lammers Arnold M [9]+
..... 341-8606
3 Lammers Louise B
..... 341-8606
5 Men Hok L [3]
5 Men Nging Y
6 Not Verified
1017 Urbanek Bonnie L [9]+ ♠
..... 342-1951
1018 Garza Hector..... 341-8880
Herrera Gilberto R. 342-4758
Ⓜ Raywinkle Edwill J
..... 344-2565
7-12 Not Verified (4 Apts)
1019 Hamel Peter J [9]+ ♠
2 Not Verified
1021 Bray Jessica E [2]
Lutman Katharine [2]
..... 346-7100
1021½ Kreiker Kenneth J [6]
..... 342-9404
1022Ⓜ Pesai Louis S 342-3618
1025Ⓜ Jonson Michael D ♠
1 Ulrich Clarence A [9]+
1 Ulrich Dorothy M
4 Veregin Lorne W [9]+
..... 341-6884
4 Veregin Lor-Lne W
..... 341-6884
1026 Beck Michelle L [3]. 345-5784
2-4 Not Verified (2 Apts)
1030 1 Rabiola Victoria [9]
..... 342-0588
3 Matney Adonica L [5]
..... 346-7712
3 Matney Melissa L 346-7712
4 Ortiz Jose M [2].. 344-8425
1031Ⓜ Birkett Kevin..... 342-7635
1034Ⓜ Almanza Maricella. 345-1284
Bolanos Julio [2]..... 342-4917
Herrarte Blanca 341-5436
1 Uphoff Daniel J [6]
..... 345-7886
5-8 Not Verified (2 Apts)
1034½ Not Verified
1039 Burgess Stephen H [5] ♠
..... 344-8143
1040 Arndt Jennifer A [2] 344-2425
+PACIFIC ST INTERSECTS
1101 Anglen Barbara L [6] ♠
..... 345-9460
Yu Peter C [9]+ ♠
3 Neilsen William D [5]
1102Ⓜ Bloes Keri..... 345-6237
1110 Robledo Margarita.. 346-1491
1 Not Verified
2Ⓜ Castelan Donaciano
2 Castelan Evelia
3 Rosas Raymundo [2]
..... 341-9553
4 Valdez Jose A [2] 341-3354
5 Rosales Leo D [5]
5 Rosales I
6 Joel Sam R [9]+
7-9 Not Verified (3 Apts)
1111 Zulfer Cynthia J [5]. 344-7312
1-3 Not Verified (3 Apts)
1113Ⓜ Madina Roberto 341-1563
1-2 Not Verified (2 Apts)
1115 Bautista Catarina [3]
Bautista Cerolina
1 Domingo Pascual R [4]
..... 341-0476
1 Domingo Mateo R
..... 341-0476
2 Not Verified
1117 1 Tegeder Shirley L [5]
..... 341-2753
1120 Arevalo Jose D [3].. 345-5739
Mils Carolyn [9]+..... 341-9607
1 Summers Dawn L [9]+
1121 Sheeler Emerald G Jr [9]+ ♠
Sheeler Sylvia G
1122 1-4 Not Verified (2 Apts)
1124 Willits Tracy L [9]+ ♠
..... 933-2955
1126Ⓜ Roy Randy S
1130 Moss Brian R [5] ♠ 341-1183
+HARRIS ST ENDS
1134 Downing Gary D..... 341-3136
1138 1 Not Verified
2 Young Angela M [5]
1141 2-7 Not Verified (2 Apts)
8 Weakly Randal S [2]
10 Not Verified
11 Haunton Christian [2]
..... 342-1211
12 Crouse Tony A [4]
+POPPLETON AVE INTERSECTS
1302 1303 2-5 Not Verified (2 Apts)
1306 1 Guerra Maxine M [2]
..... 346-6253
1 Guerra Maria M.. 346-6253
3 Not Verified
1311 Not Verified
1314 Jones Anderson [3]. 342-2692
Jones Stephanie D. 342-2692
2 Fleming Tammy L [2]
4 Not Verified

S 30TH AVE
1315 Sarwary Donna M [5]
1 Cunningham Elan [9]+
1 Cunningham Lila R
2 Not Verified
1318Ⓜ Searoy Timothy R
1324 Ross Kenneth S Sr [9]+ ♠
Ross Michelle E
1325 Carlentine Michael [2]
..... 422-0669
Ⓜ Cruz Jose..... 345-8310
Garcia Miriam F..... 342-6742
Kelly James P & Cheri [2]
..... 344-0686
Mancinas Lilelda..... 342-3471
Ⓜ Valdez Reyna..... 344-3605
Ⓜ Vazquez Uvaldo .. 346-8156
4 Not Verified
5 Macias Gustavo [4]
5 Macias Maria
7-11 Not Verified (4 Apts)
1326Ⓜ Rose C S..... 341-6637
2Ⓜ Starkey Jason C ♠
1329 Oilmanns Mabel I [9]+ ♠
..... 346-0614
Oilmanns Raymond A
..... 346-0614
1330 Velasquez Isabel [2] 345-6751
1-5 Not Verified (4 Apts)
6 Perez Albert J [2]
1332 2Ⓜ Gamaz Gabino
3 Williams Ray [2]... 341-7406
4 Not Verified
5Ⓜ Walsh Thomas C Jr
6 Not Verified
1334 CLARKSON WEST MEDICAL
BUILDING CAMBERO
ASUNCION..... 342-0092
7Ⓜ Chandler Tina L
1335 Christensen Pamela S [9]+
1336Ⓜ Rodriguez Carlos.. 345-5496
1-2 Not Verified (2 Apts)
1337 Hawkins James C [9]+
..... 346-1946
1340Ⓜ Loaiza Julio 342-8894
1 Not Verified
2 Alvarado Fabiana O [3]
2 Alvarado Adan
+WOOLWORTH AVE INTERSECTS
- ZIP CODE 68105 CAR-RT C083
3505Ⓜ McConnell S..... 341-7873
3507 Konvalin Rebekah S [5]
..... 346-4194
Konvalin Ted S..... 346-4194
3510 Koperski Kenton D [9]+
..... 345-7824
3512 Not Verified
3515 McConnell Stephen R [9]+ ♠
3524 McConnell Mary A [9]+ ♠
..... 345-6490
1 Not Verified
+A ST BEGINS
BUSINESSES 1 HOUSEHOLDS 169

N 30TH CIR (OMAHA)-FROM 2999 RAINWOOD RD
- ZIP CODE 68112 CAR-RT C027
9905 Chelf Steven W & Mary [9]+
♠
9906 Fox Gregory D & Mary [9]+ ♠
..... 451-2225
HOUSEHOLDS 2

N 30TH ST (BLAIR)-
- ZIP CODE 68008 CAR-RT C004
707 Warman Donald G [9]+ ♠
..... 426-4778
Warman Marian S.. 426-4778
725 Seevers Gary L [9]+ ♠
..... 426-9461
Seevers Paul..... 426-9461
+N 31ST ST INTERSECTS
757 Anderson James O [9]+
..... 426-3776
+ANDERSON DR BEGINS
+COLLEGE DR INTERSECTS
HOUSEHOLDS 3

N 30TH ST (OMAHA)-FROM 3001 DODGE ST NORTH
+S 30TH ST BEGINS
- ZIP CODE 68131 CAR-RT C004
101 BUCK'S gas serv sta
..... 341-2713
102-115 Not Verified (3 Hses)
118 120 1-3 Not Verified (3 Apts)
4 Rivera Ramey E Jr [4]
..... 341-0395
122Ⓜ Raymond Christopher G
..... 346-6957
124Ⓜ Grassbaugh Heidi
26 Not Verified
136 Werner Jamison R [5]
+LINCOLN BLVD INTERSECTS
- ZIP CODE 68131 CAR-RT C008
313 ENGINEERING SOFTWARE
SYSTEM data processing serv
..... 341-3537
M F E computer mtce repr
..... 341-2382
+CHICAGO ST INTERSECTS
+CASS ST INTERSECTS
+COTTAGE GROVE AVE BEGINS
555 BOYS TOWN BOYS TOWN
NATIONAL RESEARCH
HOSPITAL..... 498-6592
CHAIT DAVID H phys
..... 498-6540
FATHER FLANAGAN'S BOY'S
HOME deaf or blind
home 498-6511
Ⓜ Sinh-Dang Helen. 498-6540
334 Not Verified
+CALIFORNIA ST INTERSECTS
601 ADICKES EDWARD D osteo
..... 449-4951

N 30TH ST (O)
Anderson Robert J [2]
..... 280-4321
ANESTHESIA SERVICES
MEDICAL GROUP phys
..... 449-4335
601 Not Verified
BEWTRA AGAINDRA phys
..... 280-4180
BLEICHER J N phys
..... 280-4633
BONEBRAKE ROBERT phys
..... 280-4410
Ⓜ Bowman Teri..... 449-4486
Campbell J C [7]..... 449-4486
Casey Michael J [4] 280-4435
601 Not Verified
Ⓜ Chiou Rei..... 280-4505
Coulter Cynthia L [2]
..... 280-4686
CRATON UNIVERSITY OF
phys 280-4139
CRAYTON GASTROENOGY
gastronomist .. 449-4692
601 Not Verified
CREIGHTON CANCER AND
HEMATOLOGY CLINIC
ofcs'clinics med docto
..... 280-4364
CREIGHTON CANCER
CENTER ofcs'clinics med
docto 280-4364
CREIGHTON
GASTROENTROLOGY
ofcs'clinics med docto
..... 449-4692
CREIGHTON UNIVERSITY
..... 280-4342
CREIGHTON UNIVERSITY-
CANCER SCREENING
CENTER ofcs'clinics med
docto 280-4364
CREIGHTON UROLOGIST
..... 280-4686
Ⓜ Cronan James C. 280-4633
DEWAN NARESH phys
..... 449-4486
Ⓜ Donovan Jeremiah
..... 449-4692
Ⓜ Drake Casey..... 280-4580
Dworzack David L [2]
..... 280-4180
Ferry John J [2]..... 449-4692
Ⓜ Filipi Charles J.... 280-4213
FILIPI CHARLES J health
practitioner 280-4213
Fitzgibbons Robert J Jr
..... 280-4503
Fleming Alfred D [8] 280-4431
Ⓜ Fletcher Scott E.. 280-4580
FRANK ALBERT R phys
..... 449-4062
Ⓜ Frock James T.... 280-4180
Fruin Alan H [2]..... 280-4497
GAINES RAY D phys
..... 280-4632
Gallagher J C [2].... 280-4516
GALLAGHER J C & GEORGE
GALLAGHER phys
..... 280-4516
Graham Robin E [5] ♠
..... 280-5252
GRAHAM ROBIN E phys
..... 280-5252
Gray Ceren [9]+ ♠. 280-4410
GREATER OMAHA FEDERAL
CREDIT UNION
..... 449-4453
Ⓜ Griffin Tiniothy J.. 280-4180
Harrison Christopher [9]
..... 280-4580
HARRISON CHRISTOPHER
phys 280-4448
HOLTHAUS JOSEPH M
gastronomist .. 449-4690
Hopp Russell J [5].. 280-4580
Horowitz Edward A [4]
..... 280-4180
Ⓜ Houghton Bruce L
..... 280-4180
Huerter Christopher J [2]
..... 280-4180
Hurley John A [3]... 280-4180
Ⓜ Isaacson Sheila ... 280-4580
Ⓜ Jacobs Danny..... 280-4161
Jenkins Joseph X [9]+
..... 449-4692
Ⓜ Johnson-Brabec Celeste
..... 280-4410
Ⓜ Jung Lawrence.... 280-4580
Kenik Jay G..... 280-4180
Ⓜ Khandalavala Jimmy P
..... 280-4414
Ⓜ Knight Reginald... 280-4342
Kumagai Jay G [3].. 280-4180
Kumagai Steven..... 280-4180
Ⓜ Lanspa Stephen J
..... 449-4692
Larsen Paul D [6]... 280-4686
Ⓜ Lee Nicoline V..... 280-4180
801 Not Verified
Maillard James [2]... 280-4364
Ⓜ Maio Anna 280-4180
MARGOLIS IRVING phys
..... 449-4750
McGill Edward M [2]
..... 280-4531
MCGUIRE MICHAEL H phys
..... 280-4501
MCGUILLAN ROBERT MD
PAIN phys 449-4355

TP	Adjoining	Source
-	✓	Equifax (Polk)

S 30 2001

COUNTY ROAD 26 (A)

Hernes Ty 427-7309
19813 HILL LAURIE PARTNERSHIP
hog farms 478-4527
Lauritsen Dale D [9]+
..... 478-4527
Lauritsen Connie J. 478-4527
20363Ⓝ Westerman Delvin
..... 478-4837
20426 Schotte Leo III & Susan [9]+
♠ 478-5210
20632 Hokamp Gilbert A [9]+
..... 478-4887
21202 Hilgenkamp Ronnie D [9]+ ♠
..... 478-4758
Hilgenkamp Cheryl K
..... 478-4758
HILGENKAMP RONNIE D
FARM dairy farm
..... 478-4758
21254 Hilgenkamp Gilbert [3]
..... 478-4497
21652 Not Verified
22397 Hagerbaumer Ardean [3]
..... 478-4730
22714 Green David A [3] ♠
..... 478-5540
Kitzmann Susan J [2]
23266 Bicking Gerald G [9]+
Bicking Debra L
Scheer Orvin O & Joann [7]
♠ 478-4945
23325 Hilgenkamp Ronald G &
Elaine [5] ♠ 478-4682
23938 Grefe Mick 478-4585
GREFE MICK 478-4585
24155 Martin Ted L [9]+ ♠
..... 478-4386
Martin Bonnie L 478-4386
24936 Stork Gordon R Sr & Judith
[9]+ ♠ 478-4420
BUSINESSES 4 HOUSEHOLDS 19

COUNTY ROAD 26 (BLAIR)-
- ZIP CODE 68008 CAR-RT R003

10455 Bremmerkamp Sharon A [9]+
♠ 426-5225
10495 Ocellaghan Charles J [2]
10633 D & J VENDING
marchandising mach opr
..... 426-3148
Maguire Richard J [9]+ ♠
..... 426-3148
Maguire Jeannino R
..... 426-3148
10787 Riker Niles F [9]+ ♠
..... 426-5370
Riker Debra L 426-5370

- ZIP CODE 68008 CAR-RT R002

12853 Burgher W L [3] ... 426-8868
Burgher Dorothy M 426-8868
12861 Gillespie Robert W [3]
..... 426-9169
Gillespie Patricia W 426-9169
GILLESPIE ROBERT
..... 426-9169
13445 Habell Bryan E [5] ♠
Habell Chantelle M
13463 Staley Walter L [7] ♠
..... 426-3894
Staley Linda A 426-3894
13623 Henton James H [9]+ ♠
..... 426-4851
Henton Linda D 426-4851
13654 Pearson Stephen G [2]
..... 426-8406
15143 Camden Bruce W [7] ♠
..... 426-3057
Camden Pamela 426-3057
15328 Sheardown Donald G &
Rose [9]+ ♠ 426-9014
18094 Hamre Glenn E & Patricia
[9]+ ♠ 427-7222
18255 Redick John S [9]+ ♠
..... 427-7493
Redick Steve 427-7493
BUSINESSES 2 HOUSEHOLDS 14

COUNTY ROAD 26 (KENNARD)-
- ZIP CODE 68034 CAR-RT R001

15591 Smith David A [6] ♠
..... 427-7497
Smith Annie E 427-7497
15764 Wulbern William C Jr [4]
..... 426-3481
Wulbern Louetta D. 426-3481
WULBERN WILLIAM FARM
farm land leasing
..... 426-3481
16494 Carson James L [4]
..... 427-7312
Carson Brad 427-7312
BUSINESSES 1 HOUSEHOLDS 3

COUNTY ROAD 27 (BLAIR)-
- ZIP CODE 68008 CAR-RT R002

7125 Bonney Jerry L [3] .. 427-7441
7152 Tobias Trevor P [3] 427-7335
Tobias Todd 427-7335
7867 Cordle Richard A [9]+ ♠
..... 427-7238
Cordle Joyce A 427-7238
8077 Smith Robert G & Sharon [9]+
♠ 427-7278
8611 Christensen Rodney L [9]+
..... 427-7487
Christensen Vickie L
..... 427-7487
Vogt Leland L 427-7209
8722 Arp Brent W [9]+ ♠ 427-7336
Arp Bonnie 427-7336
BRENT A R P cash grain
farm 427-7336
9275 Not Verified
9623 Grabbe Mark E [9]+ 426-2522
Grabbe Christina L. 426-2522
10662 Andersen Donald C [9]+
..... 426-9373

COUNTY ROAD 27 (B)

Anderson Mardell M
..... 426-9373
10963 Christensen Lyle W & Bonnie
[9]+ ♠ 426-9207

- ZIP CODE 68008 CAR-RT R001

11456 Fuhlrodt Warren D [9]+ ♠
..... 426-9354
Fuhlrodt Donna J.... 426-9354
FUHLRODT WARREN feedlots
cattle feedlo 426-9354
11562 McIntosh Walter E & Shirley
[9]+ ♠ 426-2072
11578 Rasmussen Roland M [9]+ ♠
..... 426-3574
11622 Andersen Thomas L & Linda
[9]+ ♠ 426-9394
11634 Urwin Thomas I & Marilyn
[9]+ ♠ 533-2031
11641 Not Verified
11681 Sorensen Harold R [4]
..... 426-9251
Sorensen Richard N
..... 426-9251
SORENSEN RICHARD corn
farm 426-9251
12041 BIO LOGIC NUTRITION
..... 426-8878
Haney Elwood & Marian [2] ♠
..... 426-2938
12608 Loseke Kurt L & Kari [3] ♠
..... 533-2978
Mathiesen Judy K [9]+
..... 426-2272
Mathiesen Kristin L. 426-2272
12686 Mathiesen Naomi [9]+
..... 426-9346
Mathiesen Vernon G
..... 426-9346
12847 Petersen Kent R [9]+
..... 426-5286
Petersen Robert K. 426-5286
PETERSEN KENT
AUCTIONEER
auctioneers fee
..... 426-8300
13536 Moss Byron L & Ruth [9]+ ♠
..... 533-8202
BUSINESSES 5 HOUSEHOLDS 24

COUNTY ROAD 27 (HERMAN)-
- ZIP CODE 68029 CAR-RT R001

135 Burt Lisa I [4] ♠ 456-7721
Burt Robert J 456-7721
233 Pawoll Joseph M & Robyn [5]
♠ 456-7571
HOUSEHOLDS 2

COUNTY ROAD 28 (ARLINGTON)-
- ZIP CODE 68002 CAR-RT R001

20164 Stork Dale A [9]+.. 478-4628
Stork Katherine A... 478-4628
20558 Mueller Daryl L [7] 478-5251
Mueller Brenda B... 478-5251
21507Ⓝ Jenkins David..... 478-4380
WATKINS QUALITY
PRODUCTS
spices'seasonings
..... 478-4380
21711 Oltjenbruns Jon J [6]
..... 478-4523
Oltjenbruns Paula E 478-4523
22552 Fuchs Robert L & Cheryl [9]+
♠ 478-4323
23425 HUTCH'S HANDIWORK'S spl
trade contr 478-4410
Hutchison Lori L [9]+ ♠
..... 478-4766
Hutchison Howard .. 478-4766
23501 Thompson Wally [9]+ ♠
..... 478-5112
23577 Hilgenkamp Rupert A [9]+ ♠
..... 478-4867
Hilgenkamp Karen A
..... 478-4867
24112 Burris Chuck C [5] 478-4706
Burris Lisa L 478-4706
25153 Loftis James A [9]+ ♠
..... 478-5264
Loftis Tamera M 478-5264
25241 Kecy James D & Jean [9]+
♠ 478-4871
25244 Haybrock Hall F & Brenda
[9]+ ♠ 478-4481
25528 Royuk Rodney A [9]+ ♠
..... 478-4583
Royuk Karen D 478-4583
25592 Royuk Paul [5] 478-4680
25996 Schafer Harold C [9]+
..... 478-4936
Schafer Debra K 478-4936
28522 Heybrock Fred H [3]
..... 478-4553
BUSINESSES 2 HOUSEHOLDS 16

COUNTY ROAD 28 (BLAIR)-
- ZIP CODE 68008 CAR-RT R002

13898 McKain Kerry E [9]+
..... 426-5107
McKain Ann M 426-5107
14048 Minard Shelly L [3] 426-5917
Sundell Rick O [2]
14721 Ferron Celie J [9]+ ♠
..... 427-7449
Gnahn Michael J [7] ♠
14796 Jorgensen Maren L [9]+ ♠
..... 427-7116
Jorgensen Mary L... 427-7116
HOUSEHOLDS 6

COUNTY ROAD 28 (FORT CALHOUN)-
- ZIP CODE 68023 CAR-RT R001

8218 Roberts Julie K [9]+ ♠
..... 426-9460
8506 Burdess Elizabeth A [9]+ ♠

COUNTY ROAD 28 (F C)

Burdess William J
8525 Driver Susan L [3] .. 426-8863
9008 Lazure Thomas J & Yvonne
[7] ♠ 426-5128
9214 Katelman Lee A [5]
Winz Melinda A & Dennis [9]+
♠ 426-8162
9228 McGowan Harold B & Shirley
[9]+ ♠ 426-8851
9286 Morrison John E [9]+ ♠
..... 426-4689
9428Ⓝ Francis Suzy 533-2144
HOUSEHOLDS 9

COUNTY ROAD 28 (KENNARD)-
- ZIP CODE 68034 CAR-RT R001

17232 Wilkins Dennis [3] ♠
..... 427-7391
Wilkins Benjamin R 427-7391
18248 Kerstetter Kenneth L [4]
..... 427-7465
Kerstetter Cindy L.. 427-7465
18762 Maslowsky Richard L [7] ♠
..... 427-7467
Maslowsky Sarah J 427-7467
HOUSEHOLDS 3

S COUNTY ROAD 28 (VALLEY)-
- ZIP CODE 68064 CAR-RT R001

2750 Hoffman Keith W [9]+
..... 721-9591
Hoffman Barbara K 721-9591
HOUSEHOLDS 1

COUNTY ROAD 29 (BENNINGTON)-
- ZIP CODE 68007 CAR-RT R003

1656 Goedeker Dale M & Susan
[9]+ ♠ 238-2167
GOEDEKER DALE farm land
leasing 238-2167
BUSINESSES 1 HOUSEHOLDS 1

COUNTY ROAD 29 (BLAIR)-
- ZIP CODE 68008 CAR-RT R002

7093 Andersen Timmy C &
Kimberly [9]+ ♠ 427-7340
ANDERSEN TIM farm
..... 427-7340
KENNARD RURAL FIRE
COMPANY 427-7340
7559 Hendrickson Gary A [9]+ ♠
..... 426-5255
Hendrickson Laura J
..... 426-5255
7705 Holderness Robert L & Jean
[9]+ ♠ 426-2988
9505 Thompson Edward C [9]+ ♠
..... 426-8138
Thompson Karolyn K
..... 426-8138
10072 G & J AUTO SUPPLY auto
sup parts 533-2465
Koppit George E Jr [9]+ ♠
..... 533-2465
Koppit Janene C..... 533-2465
10097 Brouillette Kathie M [2] ♠
Weinfurtner Paul M [3]
..... 426-4117
10188 Kubie Reynold T [4] ♠
..... 426-4718
Kubie Jason H 426-4718
10219 Conyers Kirk C & Gail [3] ♠
..... 426-2795
10277 Wieser Mark A [2] ♠
..... 426-0455
Wieser Tracey A 426-0455
10364 Bell James E & Theda [9]+
♠ 426-5606
10419Ⓝ Campbell Russ.... 426-5790
10448 Johnson Wayne T [3] ♠
..... 426-5186
Johnson June M..... 426-5186
10642 Roach Donald A [9]+ ♠
..... 426-5421
Roach Donavon L.. 426-5421
10748 Ronning Laura U [2]
..... 426-4415
10749 Watkins John J [9]+ ♠
..... 426-2246
Watkins Joann 426-2246
10887 Bonsall Cathy R [9]+ ♠
Hard Burdette A [9]+ ♠
11007 Butts Z M 426-5173
Carey Gayle A [9]+ ♠
..... 426-8185
11025 Kobs April M [3]
BUSINESSES 3 HOUSEHOLDS 21

COUNTY ROAD 29 (KENNARD)-
- ZIP CODE 68034 CAR-RT R001

2441 Jizba Andy D [3] 238-3026
Jizba Teri L 238-3026
2524 Harder William W & Patricia
[5] ♠
Shipley Carroll F Jr & Jackie
[2]
2527 Hamre Thomas G [3]
..... 238-2563
Hamre Todd E 238-2563
2572 Pruess Jeffrey L [6] ♠
..... 238-3217
2575 Gochanour Kathryn A & Terry
[9]+ ♠ 238-2646
2644 Mestl Tracey A [9]+ ♠
..... 238-3925
2645 Richardson Brian D [4] ♠
Richardson Debra J
2677 Dimauro Carol A [4] ♠
..... 238-2337
2680 Hames Lisa R & Rodney [3]
..... 238-2449
2697 Dimauro Michael..... 238-2337
3132 Depperman Ronald D [3] ♠
..... 427-7373

COUNTY ROAD 29 (K)

Depperman Debra D
..... 427-7373
3466 Push Arthur V III [9]+ ♠
..... 427-7417
Push Deborah K..... 427-7417
4378 Neuverth Steven C [3] ♠
4683 Blankenship Donna L [9]+ ♠
..... 427-7394
5346 Boock George [4].... 427-7275
Boock Caroline M... 427-7275
5475 Haynie Paul E [9]+ ♠
..... 427-7316
5580 Not Verified
6413Ⓝ Cahoon John..... 427-7332
HOUSEHOLDS 19

S COUNTY ROAD 29 (VALLEY)-
- ZIP CODE 68064 CAR-RT R001

1411 Volnek David D [2]. 478-4580
1723 Phillips Francis L & Mary [9]+
♠ 478-4885
HOUSEHOLDS 2

COUNTY ROAD 3 (ARLINGTON)-
- ZIP CODE 68002 CAR-RT R001

8089 Shelton Richard D [9]+ ♠
..... 478-4835
Shelton Kelly A..... 478-4835
8372 Anderson Robin S [3]
..... 478-4306
Anderson Danny D. 478-4306
8379 Eckert Mark A [9] ♠
..... 478-4834
Eckert Agnes [9]..... 478-4834
8379 Not Verified
8527 Eckert Dondi M & Julie [9]+ ♠
..... 478-4196
HOUSEHOLDS 6

COUNTY ROAD 3 (NICKERSON)-
- ZIP CODE 68044 CAR-RT R001

8982Ⓝ Toebben Loraine... 478-4737
9059 Schafer Curtis C [9]+ ♠
..... 478-4673
Schafer Wilma L..... 478-4673
9320 Hack Monika A [7] ♠
..... 478-4902
Norton Moni 478-4902
9321 Blair Seaton [5] ♠ .. 478-4466
9677 CAMP FONTANELLE
sporting'recal camps
..... 478-4298
Katt Philip H [6] ♠.. 478-4488
Katt Marilyn M..... 478-4488
9752 C & J ORTMEIER
TRENCHING trenching contr
..... 478-4224
Ortmeier Wanda J & Ric [9]+
♠ 478-4224
11655Ⓝ Kreikemeier Randy
..... 478-5316
11757 TIMM FRANKLIN farm
..... 654-3581
12572 Not Verified
13481 Ladd Matt..... 654-2236
14152 Steckelberg Gary C [4] ♠
..... 654-2296
Steckelberg Dorothy M
..... 654-2296
14158 Moeller Christopher J [6]
..... 654-3587
Moeller Angela K.... 654-3587
14493 Muhsman Douglas M [3] ♠
Muhsman Merry K
BUSINESSES 3 HOUSEHOLDS 13

COUNTY ROAD 30 (ARLINGTON)-
- ZIP CODE 68002 CAR-RT R001

19334 Yandell Carlos W & Rebecca
[9]+ ♠ 478-5254
19664 Vogt Lloyd F [9]+.. 478-4427
Vogt Rosalyn M..... 478-4427
21426Ⓝ Nielson Niki J
1 Walkenhorst Daniel F &
Danice [9]+ ♠ 478-5163
2 Heimann Paul K [2]
21728Ⓝ Keig Steve 478-5095
24682 Bauermeister Helen L [9]+ ♠
..... 478-4482
Bauermeister Roy E
..... 478-4482
ROY'S SERVICE &
EQUIPMENT milking
machry'equip 478-4482
25421 Schmidt Bruce G [9]+ ♠
Schmidt Ryan
25487 Hawk Jack R & Darlene [9]+
♠ 478-4275
25565 Christie Marc A [9]+ ♠
..... 478-4776
25581 Burianek Jeffrey W [9]+ ♠
..... 478-5153
Reel Jill S [9]+ ♠
Reel Ward F
BUSINESSES 1 HOUSEHOLDS 12

COUNTY ROAD 30 (BLAIR)-
- ZIP CODE 68008 CAR-RT R002

12778 Andersen Glen L & Carleen
[9]+ ♠ 426-2478
13069 Novak Ronald R [9]+ ♠
..... 426-4336
Novak Vicki M..... 426-4336
13242-13252 Not Verified (2 Hses)
13803 CHERYL'S CUSTOM SEW
sewing sup 427-7447
Japp David W [9]+ ♠
..... 427-7447
Japp Cheryl A 427-7447
BUSINESSES 1 HOUSEHOLDS 5

COUNTY ROAD 30 (KENNARD)-
- ZIP CODE 68034 CAR-RT R001

17153 Larsen Arlen [4].... 427-7254

COUNTY ROAD 30 (K)

Larsen Phyllis 427-7254
17154 Not Verified
17613Ⓝ Hamer David..... 427-7430
PONIES TO GO..... 427-7317
18497 Kalkowski Patricia J [5]
..... 427-7159
Kalkowski Paul M... 427-7159
MIKE'S CONSTRUCTION
sngle-fam constrn
..... 427-7159
18696 Tate Brian K [9]+ ♠
..... 478-5336
Tate Melanie A 478-5336
18838Ⓝ Schlenker Richard
..... 478-4552
BUSINESSES 2 HOUSEHOLDS 6

S COUNTY ROAD 30 (VALLEY)-
- ZIP CODE 68064 CAR-RT R001

1349 Bosshart Ryan J [2]
Bosshart George J
1351 VOLNEK FARMS farm
..... 478-4588
3510 Polen Michelle M [3]
BUSINESSES 1 HOUSEHOLDS 2

COUNTY ROAD 31 (BENNINGTON)-
- ZIP CODE 68007 CAR-RT R003

1522 Hauptman Richard E [9]+ ♠
HAUPTMAN CONCRETE
CONSTRUCTION
concrete wk 238-2931
1644 Krueger Thomas J [9]+
..... 238-2663
Krueger Kathy L..... 238-2663
1696 Patton Karen [2]..... 238-2652
Patton Raymond V. 238-2652
Soll Kenneth R & Katherine [3]
♠ 238-2232
1738 McMurphy Gerald H [9]+ ♠
..... 238-2294
McMurphy Robert A
..... 238-2294
1784 ALL TYPES HOME
IMPROVEMENT genl contr
hwy 238-2007
Madden Tami [4]
Schmitz Robert A [9]+ ♠
..... 238-3182
Schmitz Kirk 238-3182
20940Ⓝ Frahm Robert L.... 238-2223
Frahm Jane E..... 238-2223
23020Ⓝ Wessels Martin W
Wessels Joy D
Zito Anthony [5]..... 238-2278
2565 Haines Faye E [5] ♠
..... 238-2248
26270Ⓝ Dudney Richard 238-3227
BUSINESSES 2 HOUSEHOLDS 12

COUNTY ROAD 31 (BLAIR)-
- ZIP CODE 68008 CAR-RT R002

2961 BUTTERFLAT FARM equine
farm 238-2738
Dahlstet Forrest W & Ellen
[9]+ ♠ 238-2738
3023 Tighe Mark A [7] ♠
3095 Tighe Mark A [5] ♠
Tighe Ann M
3197 Gage Roy T & Cynthia [9]+ ♠
..... 236-2272
3227 Sesemann Kevin [7] ♠
..... 238-2477
3234 Epstein Robert A [2] ♠
Epstein Michelle J
3504 Larsen Earl H [7] ♠
..... 533-4654
Larsen Mary K..... 533-4654
4337 Barnes Tony L & Marlene [9]+
♠ 426-3605
4728 Swenson Kristin S [4] ♠
..... 426-1728
SWENSON ROGER DVM
veterinarian 426-1728
5323Ⓝ Anderson Bobbi J ♠
5461 Anderson Wayne A [6]
..... 426-2863
5749 Andersen Scott I [5]+ ♠
..... 426-5414
Andersen Ivan R..... 426-5414
5865 Carpenter Tommy D &
Deborah [5]
6078 Epperson Robert L & Marilyn
[9]+ ♠ 426-5891
6134 Wheeling John W [9]+ ♠
..... 533-4635
Wheeling Kathryn E 533-4635
6250 Pierce Greg A [9]+ ♠
9367 Campbell Douglas J [9]+ ♠
..... 533-2853
9525 Thompson Willard L [5]
..... 426-4429
Thompson Delores J
..... 426-4429
9737 Thompson Sharon C [6]
10188 Teager Carla M [8] ♠
..... 533-2728

- ZIP CODE 68008 CAR-RT R001

17451 Thompson Gerhart K [9]+ ♠
..... 426-3590
Thompson Vesta J.. 426-3590
THOMPSON GERHART farm
..... 426-5755
BUSINESSES 3 HOUSEHOLDS 21

COUNTY ROAD 32 (ARLINGTON)-
- ZIP CODE 68002 CAR-RT R002

20152Ⓝ Finley David 478-5062
Finley Carol S..... 478-5062
Hall Robert W [9]+ ♠
..... 478-5062
Hall Carol S 478-5062
20311 Plugge Robert L & Gladys
[9]+..... 478-4676

TP	Adjoining	Source
-	✓	Equifax (Polk)

S 30TH AVE 2001

S 29TH ST
Lang Bridgett D [3]. 346-7215
McGlynn M..... 342-5794
Morgan S L..... 348-0974
Ⓜ Starks Douglasha 341-9869
Stovall Tira L [4]..... 341-3351
Turner Esther P [2] 346-5387
Turner Shirley..... 346-5387
Ⓜ Weyerman C 341-5492
1 Not Verified
2 Johnson Curtisaha J [4]
7-9 Not Verified (2 Apts)
11Ⓜ Jones Netria
13-23 Not Verified (7 Apts)
+WOOLWORTH AVE INTERSECTS
· ZIP CODE 68105 CAR-RT C074
1502 Not Verified
1504 2-4 Not Verified (2 Apts)
1506Ⓜ Allen Thomas..... 341-4129
Ⓜ St John Sky..... 341-1498
1 Morrow Sean P [4]
..... 346-0955
2 Hollinan Anita D [2]
1512 Kilgel Darlene [5] ♠ 346-7390
1514 Guynan Ann M & James [5] ♠
..... 344-8417
1516 Flott Cliff C [3]+ ♠. 341-5071
Flott Heathcliff C..... 341-5071
1522 1-4 Not Verified (5 Apts)
1526 4 Brockmeier Jeffery L [2]
6 Not Verified
1526½ Not Verified
1530 Ho Victor E [3]+ ♠. 422-1979
Ho Janice G 422-1979
Munsell Kenneth R [5]
1534 Not Verified
1542 1 Not Verified
2 Tostenson Debra J [3]+
2 Tostenson Michael J
4 Mendoza Jeannie A [2]
1546 Moore Jeannette M & Antonio
[3] ♠..... 345-9513
+HICKORY ST INTERSECTS
1708 Foreman Donald W [3]+ ♠
..... 346-4353
Foreman Marjorie J 346-4353
1710Ⓜ Skocz Edward..... 346-8109
1714 Campbell Sarah E [3]+ ♠
Campbell Rachel M
1718 Mitchell James J [7] ♠
..... 345-1421
Mitchell Mary F..... 345-1421
1722 Linder-Stephenson Lisa A [3]+
♠
Stephenson John.... 346-7677
1724 Not Verified
1726 Hogan Victoria L [3] 345-6229
1734 Not Verified
1738 2-3 Not Verified (2 Apts)
4 Mancinas Humberto [2]
4 Mancinas Felipe
5-7 Not Verified (3 Apts)
8 Gonzalez Ernestino [2]
8 Gonzalez Emilio T
9 Mejia Carlos E [3]
K5 Rodriguez Noel O [4]
1742 1Ⓜ Hudson Vernon L
2 Not Verified
1746 Hogeland Shirley M [3]+ ♠
..... 344-2054
1750 Christensen Marie F [3]+ ♠
..... 345-8017
+S 29TH CIR BEGINS
+SHIRLEY ST INTERSECTS
2214 Cap Martin A [3]+ ♠
Cap Laurie A
+ED CREIGHTON AVE INTERSECTS
+MARTHA ST INTERSECTS
2352 Spencer Dorothy M 345-9834
1Ⓜ Fleshman Catherine S
2354 Lawhorne William D [4]
..... 344-7040
Ⓜ Sanchez Patricia
2354½ Nabily Mary..... 345-6149
2364½Ⓜ Wheeler Candy.. 342-2255
2366 Armour John J [3]
Armour Vicki J
2368 DINKERS BAR bar 342-9742
+CASTELAR ST INTERSECTS
2408 Synowiecki Robert J [3]+ ♠
..... 346-3906
Synowiecki Rosemary M
..... 346-3906
+ARBOR ST INTERSECTS
+CLARKSON AVE CONTINUES
+BANCROFT ST INTERSECTS
+E ST INTERSECTS
· ZIP CODE 68107 CAR-RT C022
4010 OMAHA WINLECTRIC
COMPANY elec sup
..... 734-1961
+F ST INTERSECTS
4102 Kantor Tracy L [3]+ ♠
..... 733-1650
Kantor Edward J.... 733-1650
4106 Escobar Isaac [2].... 738-1069
Escobar Vocia..... 738-1069
Gruhn Violet L [3]+ ♠
Gruhn Vocia
4110 Calabretto Diane L [3]+ ♠
Calabretto Terry
4112 Povondra Violet M [3]+ ♠
..... 731-2989
4116 Dejaynes Robyn R [4]
4122 Dejaynes Michael E & Pamela
[3]+ ♠..... 733-1342
4124 Pasieka James J [3]+ ♠
..... 733-5316
Pasieka Mary R..... 733-5316
4130Ⓜ Baker Mark 733-8407
4132 Doggette Bi ll 734-1087
2 Not Verified
4134 Recek Andy A [3]+ ♠
Recek Joyce I
+G ST INTERSECTS
4204 Benesh Joseph J & Margaret
[3]+ ♠..... 734-2579
4208 Not Verified
4214 Perez Benito M [3]. 734-1016

S 29TH ST
+J ST INTERSECTS
+S 28TH ST INTERSECTS
+Q ST CONTINUES
+R ST INTERSECTS
· ZIP CODE 68107 CAR-RT C025
5401Ⓜ Meyer Jerry L
5402Ⓜ Wilson Kimberly D 734-5801
5403-5404 Not Verified (2 Hses)
5407Ⓜ Miller Anissa
5408 Topolski Misty..... 738-1536
5409Ⓜ Clark Alesia..... 734-9382
5411 Not Verified
5412 Chandler Doreen [5] 733-3364
Chandler Christopher L
..... 733-3364
5413-5414 Not Verified (2 Hses)
5415 Burns George [3]
Burns Vanessa
5416 Not Verified
5417Ⓜ Ashe Kathy R
Ⓜ Weathermon Rodney P
5419Ⓜ Hallowell Jesse 733-2919
5421 Not Verified
5425 Kolasa Walter [5]
5427 Collins Danielle..... 731-1754
5429Ⓜ Houston Rakischa. 733-5685
5431 Not Verified
+T ST INTERSECTS
+U AVE INTERSECTS
5701Ⓜ Johnson Nicole..... 731-7008
5703 Not Verified
5707 Leah Antony [2]..... 731-3190
5709 Not Verified
5711Ⓜ Thomas James..... 731-7395
5713Ⓜ Tap Martha N..... 733-4289
5717 Not Verified
5719 Dang Dieo [2]..... 734-5621
5721 Rice Lawrence [2]... 733-4987
163 Not Verified
5727 Walker Sandra [5]... 731-5805
5731Ⓜ Robinson Dawawn L
5733 Robinson Ruth A [2]
..... 734-4415
5735-5739 Not Verified (3 Hses)
+W ST INTERSECTS
BUSINESSES 4 HOUSEHOLDS 288

N 30TH AVE (OMAHA)-FROM 3043 PARKER ST NORTH
· ZIP CODE 68111 CAR-RT C021
1922 McWilliams Lynn [2] 345-8991
1926 McDonald Mary L [3]
..... 346-7466
McDonald Funitta M 346-7466
1928 Not Verified
1930 Griffin Teri L [2]
1932Ⓜ Hayes Charles E
1934Ⓜ Marrs William..... 346-7002
1936 Not Verified
1938Ⓜ Kelly Jeanetta..... 342-4146
1944 681ⓂThompson Donna
..... 345-5348
1946Ⓜ Starr D..... 341-6129
1948 Ewing Tracey L [3]. 341-8265
2002 Killingsworth Patricia [5]
..... 342-8980
2004-2006 Not Verified (2 Hses)
2008Ⓜ Robinson T..... 344-0468
2012 Not Verified
2016Ⓜ Gol Nyalat G
2020 Gill Bridgette [2]..... 341-9933
McCray Aiken [3]
McCray Bridgette W
2024-2032 Not Verified (3 Hses)
2036 Adams Gale [3]
2040Ⓜ Mallory C..... 341-8490
2044Ⓜ Franklin Lisa..... 348-1009
2048 Not Verified
+LINDSAY AVE INTERSECTS
+FILLMORE CIR INTERSECTS
+N 31ST ST INTERSECTS
+MCKINLEY ST INTERSECTS
+RAINWOOD RD CONTINUES
· ZIP CODE 68112 CAR-RT C027
10018 Hall Margaret Y [3]+ ♠
..... 451-2745
10116 Not Verified
10121 Westwood Conny B [2]
Wooden John I [2]
Wooden Eve M
Ⓜ Woodenem John . 455-9403
10122 Hill James S [3]+ ♠
..... 453-4027
Hill Leslie C..... 453-4027
10128 Favor Clifford A Jr & Jackie
[3] ♠..... 932-9870
10206 Larson Chris A [5] ♠
10218 Taylor Gary L [3]+ ♠
..... 451-4957
10305 Bodnar Robert S [3]+ ♠
BODNAR ROBERT COMPANY
archt serv 455-1881
10306 DUCKWORTH WILLIAM C
..... 451-4489
Lucas Sharon K [3]+ ♠
Lucas Finis L
10317 Johnson Jeffrey A & Trudy
[2]..... 455-3688
10318 Henningsen Mary K & Gary
[3]+ ♠..... 451-5492
+SLEEPY HOLLOW LN BEGINS
BUSINESSES 2 HOUSEHOLDS 39

S 30TH AVE (OMAHA)-FROM 3009 MASON ST SOUTH
· ZIP CODE 68105 CAR-RT C069
1001 1002 1-2 Not Verified (3 Apts)
1003Ⓜ Stely James D..... 422-0238
1005Ⓜ Staley B..... 342-4125
5 Minnifield Beverly L [5]
..... 342-4125
1006 1-2 Not Verified (2 Apts)
3Ⓜ Pitt Gary L
4Ⓜ Winchell James C
1007 2-7 Not Verified (2 Apts)
1008 Avilez Eladio..... 342-1268
Ⓜ Becerra Jose..... 345-6497
Hernandez Adan..... 346-3124
Ⓜ Roman Guillernio. 345-5827
1-2 Not Verified (2 Apts)

S 30TH AVE (O)
3 Garcia Ricardo [2]
..... 345-8641
4 Morales Luis Y [3]
..... 342-8875
4 Morales Mirian 342-8875
5-6 Not Verified (2 Apts)
7Ⓜ Gonzalez Jose A
1009 8-9 Not Verified (5 Apts)
1011 Lyons Theresa L [2]
1015 Erdberg Katherine L [2] ♠
Schmitt Martin P [2] ♠
Schmitt Katherine L
1016 Delgado Antonio [4] 342-5565
1 Gonzalez Aman [2]
..... 345-7337
1 Gonzalez Ema..... 345-7337
2 Pospichal Paul J [3]+
3 Lammers Arnold M [3]+
..... 341-8606
3 Lammers Louise B
..... 341-8606
5 Men Hok L [3]
5 Men Nging Y
6 Not Verified
1017 Urbanek Bonnie L [3]+ ♠
..... 342-1951
1018 Garza Hector..... 341-8880
Herrera Gilberto R. 342-4758
Ⓜ Raywinkle Edwill J
..... 344-2565
7-12 Not Verified (4 Apts)
1019 Hamel Peter J [3]+ ♠
2 Not Verified
1021 Bray Jessica E [2]
Lutman Katharine [2]
..... 346-7100
1021½ Kreiker Kenneth J [6]
..... 342-9404
1022Ⓜ Pesai Louis S 342-3618
1025Ⓜ Jonson Michael D ♠
1 Ulrich Clarence A [3]+
1 Ulrich Dorothy M
4 Veregin Lorne W [3]+
..... 341-6884
4 Veregin Lor-Lne W
..... 341-6884
1026 Beck Michelle L [3]. 345-5784
2-4 Not Verified (2 Apts)
1030 1 Rabiola Victoria [5]
..... 342-0588
3 Matney Adonica L [5]
..... 346-7712
3 Matney Melissa L 346-7712
4 Ortiz Jose M [2].. 344-8425
1031Ⓜ Birkett Kevin..... 342-7635
1034Ⓜ Almanza Maricella. 345-1284
Bolanos Julio [2]..... 342-4917
Herrarte Blanca 341-5436
1 Uphoff Daniel J [6]
..... 345-7886
5-8 Not Verified (2 Apts)
1034½ Not Verified
1039 Burgess Stephen H [5] ♠
..... 344-8143
1040 Arndt Jennifer A [2] 344-2425
+PACIFIC ST INTERSECTS
1101 Anglen Barbara L [6] ♠
..... 345-9460
Yu Peter C [3]+ ♠
3 Neilsen William D [5]
1102Ⓜ Bloes Keri..... 345-6237
1110 Robledo Margarita.. 346-1491
1 Not Verified
2Ⓜ Castelan Donaciano
2 Castelan Evelia
3 Rosas Raymundo [2]
..... 341-9553
4 Valdez Jose A [2] 341-3354
5 Rosales Leo D [5]
5 Rosales I
6 Joel Sam R [3]+
7-9 Not Verified (3 Apts)
1111 Zulfer Cynthia J [5]. 344-7312
1-3 Not Verified (3 Apts)
1113Ⓜ Madina Roberto 341-1563
1-2 Not Verified (2 Apts)
1115 Bautista Catarina [3]
Bautista Cerolina
1 Domingo Pascual R [4]
..... 341-0476
1 Domingo Mateo R
..... 341-0476
2 Not Verified
1117 1 Tegeder Shirley L [5]
..... 341-2753
1120 Arevalo Jose D [3].. 345-5739
Mils Carolyn [3]+..... 341-9607
1 Summers Dawn L [3]+
1121 Sheeler Emerald G Jr [3]+ ♠
Sheeler Sylvia G
1122 1-4 Not Verified (2 Apts)
1124 Willits Tracy L [3]+ ♠
..... 933-2955
1126Ⓜ Roy Randy S
1130 Moss Brian R [5] ♠ 341-1183
+HARRIS ST ENDS
1134 Downing Gary D..... 341-3136
1138 1 Not Verified
2 Young Angela M [5]
1141 2-7 Not Verified (2 Apts)
8 Weakly Randal S [2]
10 Not Verified
11 Haunton Christian [2]
..... 342-1211
12 Crouse Tony A [4]
+POPPLETON AVE INTERSECTS
1302 1303 2-5 Not Verified (2 Apts)
1306 1 Guerra Maxine M [2]
..... 346-6253
1 Guerra Maria M.. 346-6253
3 Not Verified
1311 Not Verified
1314 Jones Anderson [3]. 342-2692
Jones Stephanie D. 342-2692
2 Fleming Tammy L [2]
4 Not Verified

S 30TH AVE
1315 Sarwary Donna M [5]
1 Cunningham Elan [3]+
1 Cunningham Lila R
2 Not Verified
1318Ⓜ Searoy Timothy R
1324 Ross Kenneth S Sr [3]+ ♠
Ross Michelle E
1325 Carlentine Michael [2]
..... 422-0669
Ⓜ Cruz Jose..... 345-8310
Garcia Miriam F..... 342-6742
Kelly James P & Cheri [2]
..... 344-0686
Mancinas Lilelda..... 342-3471
Ⓜ Valdez Reyna..... 344-3605
Ⓜ Vazquez Uvaldo .. 346-8156
4 Not Verified
5 Macias Gustavo [4]
5 Macias Maria
7-11 Not Verified (4 Apts)
1326Ⓜ Rose C S..... 341-6637
2Ⓜ Starkey Jason C ♠
1329 Oltmanns Mabel I [3]+ ♠
..... 346-0614
Oltmanns Raymond A
..... 346-0614
1330 Velasquez Isabel [2] 345-6751
1-5 Not Verified (4 Apts)
6 Perez Albert J [2]
1332 2Ⓜ Gamez Gabino
3 Williams Ray [2]... 341-7406
4 Not Verified
5Ⓜ Walsh Thomas C Jr
6 Not Verified
1334 CLARKSON WEST MEDICAL
BUILDING CAMBERO
ASUNCION..... 342-0092
7Ⓜ Chandler Tina L
1335 Christensen Pamela S [3]+
1336Ⓜ Rodriguez Carlos.. 345-5496
1-2 Not Verified (2 Apts)
1337 Hawkins James C [3]+
..... 346-1946
1340Ⓜ Loaiza Julio 342-8894
1 Not Verified
2 Alvarado Fabiana O [3]
2 Alvarado Adan
+WOOLWORTH AVE INTERSECTS
· ZIP CODE 68105 CAR-RT C083
3505Ⓜ McConnell S..... 341-7873
3507 Konvalin Rebekah S [5]
..... 346-4194
Konvalin Ted S..... 346-4194
3510 Koperski Kenton D [3]+
..... 345-7824
3512 Not Verified
3515 McConnell Stephen R [3]+ ♠
3524 McConnell Mary A [3]+ ♠
..... 345-6490
1 Not Verified
+A ST BEGINS
BUSINESSES 1 HOUSEHOLDS 169

N 30TH CIR (OMAHA)-FROM 2999 RAINWOOD RD
· ZIP CODE 68112 CAR-RT C027
9905 Chelf Steven W & Mary [3]+
♠
9906 Fox Gregory D & Mary [3]+ ♠
..... 451-2225
HOUSEHOLDS 2

N 30TH ST (BLAIR)-
· ZIP CODE 68008 CAR-RT C004
707 Warman Donald G [3]+ ♠
..... 426-4778
Warman Marian S.. 426-4778
725 Seevers Gary L [3]+ ♠
..... 426-9461
Seevers Paul..... 426-9461
+N 31ST ST INTERSECTS
757 Anderson James O [3]+
..... 426-3776
+ANDERSON DR BEGINS
+COLLEGE DR INTERSECTS
HOUSEHOLDS 3

N 30TH ST (OMAHA)-FROM 3001 DODGE ST NORTH
+S 30TH ST BEGINS
· ZIP CODE 68131 CAR-RT C004
101 BUCK'S gas serv sta
..... 341-2713
102-115 Not Verified (3 Hses)
118 120 1-3 Not Verified (3 Apts)
4 Rivera Ramey E Jr [4]
..... 341-0395
122Ⓜ Raymond Christopher G
..... 346-6957
124Ⓜ Grassbaugh Heidi
26 Not Verified
136 Werner Jamison R [5]
+LINCOLN BLVD INTERSECTS
· ZIP CODE 68131 CAR-RT C008
313 ENGINEERING SOFTWARE
SYSTEM data processing serv
..... 341-3537
M F E computer mtce repr
..... 341-2382
+CHICAGO ST INTERSECTS
+CASS ST INTERSECTS
+COTTAGE GROVE AVE BEGINS
555 BOYS TOWN BOYS TOWN
NATIONAL RESEARCH
HOSPITAL..... 498-6592
CHAIT DAVID H phys
..... 498-6540
FATHER FLANAGAN'S BOY'S
HOME deaf or blind
home 498-6511
Ⓜ Sinh-Dang Helen. 498-6540
334 Not Verified
+CALIFORNIA ST INTERSECTS
601 ADICKES EDWARD D osteo
..... 449-4951

N 30TH ST (O)
Anderson Robert J [2]
..... 280-4321
ANESTHESIA SERVICES
MEDICAL GROUP phys
..... 449-4335
601 Not Verified
BEWTRA AGAINDRA phys
..... 280-4180
BLEICHER J N phys
..... 280-4633
BONEBRAKE ROBERT phys
..... 280-4410
Ⓜ Bowman Teri..... 449-4486
Campbell J C [7]..... 449-4486
Casey Michael J [4] 280-4435
601 Not Verified
Ⓜ Chiou Rei..... 280-4505
Coulter Cynthia L [2]
..... 280-4686
CRATON UNIVERSITY OF
phys 280-4139
CRAYTON GASTROENOGY
gastronomist .. 449-4692
601 Not Verified
CREIGHTON CANCER AND
HEMATOLOGY CLINIC
ofcs'clinics med docto
..... 280-4364
CREIGHTON CANCER
CENTER ofcs'clinics med
docto 280-4364
CREIGHTON
GASTROENTROLOGY
ofcs'clinics med docto
..... 449-4692
CREIGHTON UNIVERSITY
..... 280-4342
CREIGHTON UNIVERSITY-
CANCER SCREENING
CENTER ofcs'clinics med
docto 280-4364
CREIGHTON UROLOGIST
..... 280-4686
Ⓜ Cronan James C. 280-4633
DEWAN NARESH phys
..... 449-4486
Ⓜ Donovan Jeremiah
..... 449-4692
Ⓜ Drake Casey..... 280-4580
Dworzack David L [2]
..... 280-4180
Ferry John J [2]..... 449-4692
Ⓜ Filipi Charles J.... 280-4213
FILIPI CHARLES J health
practitioner 280-4213
Fitzgibbons Robert J Jr
..... 280-4503
Fleming Alfred D [8] 280-4431
Ⓜ Fletcher Scott E.. 280-4580
FRANK ALBERT R phys
..... 449-4062
Ⓜ Frock James T.... 280-4180
Fruin Alan H [2]..... 280-4497
GAINES RAY D phys
..... 280-4632
Gallagher J C [2].... 280-4516
GALLAGHER J C & GEORGE
GALLAGHER phys
..... 280-4516
Graham Robin E [5] ♠
..... 280-5252
GRAHAM ROBIN E phys
..... 280-5252
Gray Ceren [3]+ ♠. 280-4410
GREATER OMAHA FEDERAL
CREDIT UNION
..... 449-4453
Ⓜ Griffin Tiniothy J.. 280-4180
Harrison Christopher [8]
..... 280-4580
HARRISON CHRISTOPHER
phys 280-4448
HOLTHAUS JOSEPH M
gastronomist .. 449-4690
Hopp Russell J [5].. 280-4580
Horowitz Edward A [4]
..... 280-4180
Ⓜ Houghton Bruce L
..... 280-4180
Huerter Christopher J [2]
..... 280-4180
Hurley John A [3]... 280-4180
Ⓜ Isaacson Sheila ... 280-4580
Ⓜ Jacobs Danny..... 280-4161
Jenkins Joseph X [3]+
..... 449-4692
Ⓜ Johnson-Brabec Celeste
..... 280-4410
Ⓜ Jung Lawrence.... 280-4580
Kenik Jay G..... 280-4180
Ⓜ Khandalavala Jimmy P
..... 280-4414
Ⓜ Knight Reginald... 280-4342
Kumagai Jay G [3].. 280-4180
Kumagai Steven..... 280-4180
Ⓜ Lanspa Stephen J
..... 449-4692
Larsen Paul D [6]... 280-4686
Ⓜ Lee Nicoline V..... 280-4180
801 Not Verified
Maillard James [2]... 280-4364
Ⓜ Maio Anna 280-4180
MARGOLIS IRVING phys
..... 449-4750
McGill Edward M [2]
..... 280-4531
MCGUIRE MICHAEL H phys
..... 280-4501
MCGUILLAN ROBERT MD
PAIN phys 449-4355

TP	Adjoining	Source
-	✓	Equifax (Polk)

WOOLWORTH AVE 2001

WOODLAWN AVE (O)
5511Ⓝ Pellettera Mark..... 339-6307
5514 Sanchez Maclovio P Jr & Maria [9]+ ♠
5515 Harsin G D [2]
Harsin Stephanie N
+MAIN ST INTERSECTS
5604 Johnson Henry W [9]+ ♠
..... 339-1143
5611 Smith Joshua E [8] ♠
..... 597-2482
+PARK DR INTERSECTS
HOUSEHOLDS 17

WOODLAWN AVE (RALSTON)-
· ZIP CODE 68127 CAR-RT C026
5511 INSIGHT..... 592-5923
BUSINESSES 1

WOODMEN TOWER (OMAHA)-
· ZIP CODE 68102 CAR-RT C015
1500 BAIRD HOLM MCEACHEN PEDERSEN HAMANN & STRASHEIM..... 344-0500
BUSINESSES 1

WOODNEY BLVD (OMAHA)-FROM 3099 SARGENT ST NORTHWEST
+N 31ST ST INTERSECTS

WOODNEY CIR (OMAHA)-FROM 10685 N 96TH ST
· ZIP CODE 68122 CAR-RT R065
9407 McCoppin Charles S [4] ♠
..... 573-8831
McCoppin Scott..... 573-8831
9408 R & S AGRI-REALTY INCORPORATE real estate apt..... 573-0081
9419 Not Verified
9420 Teutsch Stanley L [6]
Teutsch Teresa H
9429 Prine Michelle R [3] ♠
9511 Philp John E & Roxanne [9]+ ♠..... 573-1366
9525 Wilshusen Jean W [2] ♠
..... 571-1327
Wilshusen Wilma J. 571-1327
BUSINESSES 1 HOUSEHOLDS 6

WOODNEY LN (OMAHA)-FROM 9709 N 72ND ST SOUTHWEST

WOODRIDGE LN (FORT CALHOUN)-
· ZIP CODE 68023 CAR-RT R001
1654 Meyer George J Jr [9]+ ♠
..... 571-1036
Meyer Phyllis J..... 571-1036
1715 Glidden Calvin B [9]+ ♠
..... 572-7475
Glidden Dean W..... 572-7475
1721 Grosse-Rhode Chad
..... 571-4225
1971 DOUBLE BAR M RANCH
..... 571-9330
McKelvey Kevin G.. 571-4887
BUSINESSES 1 HOUSEHOLDS 4

WOODRIDGE LN (OMAHA)-FROM 2599 S 97TH AVE WEST
· ZIP CODE 68124 CAR-RT C013
9710 Not Verified
9715 Eckley Joyce H [9]+ ♠
..... 391-9715
Eckley Jim H..... 391-9715
9720 Inman Kenneth D & Cynthia [9]+ ♠..... 392-2754
9721 FOAM GNOME THE misc apprl..... 391-7470
9728 Fick Donald W & Lois [9]+ ♠
..... 391-9278
9733 McChesney Carol J [9]+ ♠
..... 391-5784
+S 98TH AVE INTERSECTS
+S 102ND ST CONTINUES
· ZIP CODE 68124 CAR-RT C011
10211 Knudsen Robert P & Patricia [9]+ ♠..... 397-2718
Kopecky Robin S..... 397-2718
10221 KOPECKY CONSTRUCTION new home constn... 392-2442
10222 Johnson Gail L [9]+ ♠
..... 399-8752
Johnson Robert G.. 399-8752
10302 Diffey Diane E [9]+ ♠
..... 391-1648
10307 Davis Leon F [2] ♠
..... 397-8715
10310 Joslin Dennis A [9]+ ♠
..... 391-6445
Joslin Susan J..... 391-6445
10319 Hogan Sharon A [9]+ ♠
..... 391-4254
Hogan Michael J.... 391-4254
10320 Swanson Donald A & Cynthia [9]+ ♠
+S 105TH ST INTERSECTS
· ZIP CODE 68144 CAR-RT C058
10831 D R F INVESTMENTS commodity brokers cont
..... 392-1122
Fowler Doak R & Tamara [9]+ ♠..... 392-1597
+S 109TH ST INTERSECTS
BUSINESSES 3 HOUSEHOLDS 13

WOODRIDGE PLZ (OMAHA)-FROM 2599 S 132ND CT WEST
+S 133RD PLZ INTERSECTS

WOODSDALE CIR (OMAHA)-FROM 12699 SKY PARK DR SOUTHWEST
· ZIP CODE 68137 CAR-RT R050
12624 Neuhaus Gary A & Marinell [9]+ ♠..... 895-2229

WOODSDALE CIR (O)
12625 Greenwald Ernest J Jr & Maxine [9]+ ♠..... 895-5694
12635 Ainge Susan L [9]+ ♠
..... 895-0985
Ainge Heather A..... 895-0985
12644 Besse Thomas M [4] ♠
..... 895-5533
Besse Mary A..... 895-5533
12645 West Thomas R [9]+ ♠
..... 896-1305
West Heather..... 896-1305
12655 Wollman Dick P [9]+ ♠
12656 Brase Rodney H & Theresa [6] ♠..... 894-2681
HOUSEHOLDS 7

WOOLWORTH AVE (ELKHORN)-FROM 1499 S 217TH AVE NORTHWEST
· ZIP CODE 68022 CAR-RT R004
21705 Johnsen James W Jr [2] ♠
..... 289-5380
Johnsen Kimberly J 289-5380
21711 Marr Tammy J [9]+ ♠
..... 289-4335
Marr Scott T..... 289-4335
21717 Ramey Frank J Jr [7] ♠
..... 289-2407
Ramey Celeste J.... 289-2407
21723 Hoffman Denny [3] ♠
..... 289-5301
Hoffman Nancy J.... 289-5301
21729Ⓝ Reis John H..... 289-3805
21735 Stava Daniel R & Patricia [9]+ ♠..... 289-5097
+S 218TH ST ENDS
HOUSEHOLDS 6

WOOLWORTH AVE (OMAHA)-
+S 3RD ST INTERSECTS
· ZIP CODE 68108 CAR-RT C011
303 Semin Richard F & Inez [9]+ ♠
..... 345-6595
306 Collins Victor [4]..... 342-4774
307 Tuma John S [9]+..... 346-5070
Tuma Belle V..... 346-5070
308 Mattes Beverly J [8]. 342-7276
309 Barnes Douglas R [9]+ ♠
310 Not Verified
312 Gutierrez Michael A Jr & Gail [9]+ ♠
314 Chapmen Patricia L [9]+ ♠
..... 345-8699
Chapman Jack..... 345-8699
315 Sarratt Patricia L [3]
Sarratt John L
318 Gonzalez Lionel E [3]
Shonka Vickie M [3] 345-9310
321 Evans Joel R [3]
Evans Jason W
Ⓝ Hillis Andrea M
+S 4TH ST INTERSECTS
405Ⓝ D'Agosta James..... 341-5293
406 Hason Rudolph W & Margaret [9]+ ♠..... 345-1920
409 Greco Teresa [4]
Greco Ron
410 Robertson Emily R [9]+ ♠
411 Not Verified
415 Smith Sharon C & Wilford [9]+
416 Cushing Raymond B & Theresa [9]+ ♠..... 342-5974
417 Felton Shelly [3]..... 341-3870
422 Lee Kevin P [9]+ ♠.. 344-4421
Lee Teresa L..... 344-4421
423 Morales Elizabeth [6] ♠
..... 346-0240
Morales Maria E..... 346-0240
+S 5TH ST INTERSECTS
504-510 Not Verified (2 Hses)
514 Clifton Dennis E [3]
518 Ledesma Salvador G [3]
Ledesma Jose A
+S 6TH ST INTERSECTS
+S 20TH ST CONTINUES
+S 21ST ST INTERSECTS
· ZIP CODE 68108 CAR-RT C003
2101 ARMY UNITED STATES DEPARTMENT OF THE
..... 977-4402
2101-2118 Not Verified (2 Hses)
+S 22ND ST INTERSECTS
· ZIP CODE 68105 CAR-RT C070
2406 Not Verified
2419 Antunes Humberto A [5] ♠
..... 344-4655
Antunez Hulberto.... 344-4655
+S 25TH ST INTERSECTS
2505 Not Verified
2516 Cosentino Sebastian [9]+ ♠
Cosentino Carl D
2518 Gaule Dennis [3]..... 345-2610
+S 25TH AVE INTERSECTS
2552 Linton Chris G [2]
2556 Angulano Isaias A [2]
Angulano Roberto A
Solis Juanita [2]
6 Not Verified
2560Ⓝ Lopez Bart..... 933-5236
2563Ⓝ Whitesell Tavis..... 932-0308
2564 Lopez Cesaria [4].... 342-4928
2568 Lopez Cesaria [4]
Lopez Juan C
Padron Felisa [5]..... 344-0494
2568 Lopez Maximino L [7] ♠
Lopez Cesaria
+S 26TH ST INTERSECTS
2603 2 Hunter Lisa [4]
2605 Hughes Orlando [2]. 346-9031
2607 1 Not Verified
2609 Davis Jennifer L [2] 345-9682
1 Flores Jorge [2]
2609Ⓝ Graham Donald D
..... 346-4231
2 Graham Donna M
..... 346-4231
2612Ⓝ Deanda Ana M
Deanda Aylvia

WOOLWORTH AVE (O)
Ⓝ Vargas Erick
Vargas Ana M
2616Ⓝ Eichmann Sharon. 344-3703
2618 Not Verified
2620Ⓝ Velez Melitton..... 345-7412
2623 Leon Liada..... 342-6315
Montes Frederico G [3]
..... 346-2557
Montes Sofia F..... 346-2557
1 Not Verified
2695 8 Loera Michael [2]
+S 27TH ST INTERSECTS
2701 Not Verified
2701 Gallegos Maria G
2703 Helmforth Theodore E [7] ♠
..... 342-2731
Helmforth Krista L.. 342-2731
2707 Moreno Manuel [9]+
Moreno Martin
2709 1 Not Verified
2721Ⓝ Will D L..... 346-6914
2759 Not Verified
+S 28TH ST INTERSECTS
· ZIP CODE 68105 CAR-RT C073
2911 Watson Marta..... 345-6722
1 Not Verified
2940Ⓝ Dekleyn Eric..... 346-0143
Ⓝ Mann Harmony.... 344-0537
Ⓝ Marquez Ramona 341-0381
Tatebayashi Kazumichi [4]
..... 341-2914
Yamasaki Maseharu 344-7175
1 Moreno Pete Jr [2]
2Ⓝ Carrillo Ruben
3-6 Not Verified (2 Apts)
7 Veach Patrick A [4]
9-10 Not Verified (2 Apts)
11Ⓝ Tello Clara M
12-15 Not Verified (2 Apts)
16 Anderson Donald H [5]
2946 17-2 Not Verified (4 Apts)
+PARK AVE INTERSECTS
2964 1 Not Verified
2 Pacheco Joe A [4]
..... 346-4795
2968Ⓝ Concepcion Jesus. 342-8693
4-10 Not Verified (6 Apts)
2972Ⓝ Esparza Felipe..... 346-5572
Ⓝ Orozco Jose..... 345-8062
Ⓝ Ozuna Victor..... 345-5972
2974 11-10 Not Verified (6 Apts)
+S 30TH AVE INTERSECTS
3060 Landess Laura M [9]+ ♠
..... 345-0869
Landess John W 345-0869
3062Ⓝ Wanamaker C..... 341-1386
+S 31ST ST INTERSECTS
3102 Massey Theodore [6]
..... 341-1849
3104 Straughn Steven L [7] ♠
..... 342-0994
3106 Cahalane Susan A [3] ♠
3112 Morrison P..... 341-3389
Ⓝ Zavala Juan I..... 342-9102
1 Gonzalez Eduardo S [3]
..... 344-2879
1 Gonzalez Francisco M
..... 344-2879
3Ⓝ Samano Gererdo
4 Morrison Patricia A [9]+
..... 346-4099
5 Not Verified
6 Anaya Victor M [4]
3114 Saucedo Roberto.... 346-4151
3116 3120 2-5 Not Verified (7 Apts)
3122 Glassman Marguerite G [9]+ ♠
..... 341-2866
+S 32ND ST INTERSECTS
+S 32ND AVE INTERSECTS
3201 Not Verified
3221Ⓝ Goergen Paul..... 344-4674
Stout Faye..... 345-6629
1 Not Verified
2 Wilmot Dale A [5]
3 Hoffman Charles H [9]+ ♠
..... 345-7649
3 Hoffman Bernice F
..... 345-7649
4 Keating Michael D [9]+
..... 344-7297
4 Keating Mary J.... 344-7297
5 Peterson Dora K [9]+
..... 344-0629
6 Forgrave Sheri L [6]
3225 Kisicki Patricia A [7] ♠
..... 342-5752
3229 Kisicki Theodore J & Jean [9]+ ♠..... 345-6416
+S 33RD ST INTERSECTS
3302 Deeb Anthony F & Claudia [9]+ ♠..... 345-1527
3303 Not Verified
3303 Penrod Stacey L
3311 Ferber Donald L & Charria [9]+ ♠..... 341-6757
3311 Not Verified
3315 Jarzynka James L & Patricia [5] ♠
McColley Alvin L & Paulina [7]
♠ 346-9064
3316 Holland Jonna L [9]+ ♠
..... 346-5116
3317 Wojtkiewicz Lawrence J [9]+ ♠
..... 345-0748
Wojtkiewicz Edward P
..... 345-0748
3322 Bednarz Michael F Jr [5] ♠
3325 Phillips Samuel P [8] ♠
..... 341-2581
Phillips Sylvia C..... 341-2581
3335 Wolf Joseph C [2]... 341-3706
Wolf Mary R..... 341-3706
+TURNER BLVD INTERSECTS
· ZIP CODE 68105 CAR-RT C066
3402 BERKEY ALMEDA musician
..... 341-2599

WOOLWORTH AVE
S D G RECORDS records
..... 341-2599
SOLI DEO GLORIA CANTORUM musician
..... 341-4111
3402½ Leonard Barbara A [5]
3416 WESTMINSTER PRESBYTERIAN CHURCH presbyterian ch..... 345-5423
+S 35TH ST INTERSECTS
3503 Bragg Kandace R [2]
..... 345-9951
Bragg John D..... 345-9951
3504 Fortina David J & Susan [8] ♠
..... 346-1638
3506 Johnson Gabe [9]+ ♠
..... 341-5082
3507 Rigatuso Peter P & Roberta [9]+ ♠..... 346-7471
3511 Oboyle Connie B [9]+ ♠
Oboyle Matthew
3515Ⓝ Bergeron Bill..... 342-3342
3519 Lefler Eileen C [9]+ ♠
..... 346-3001
Lefler Steve..... 346-3001
3520 Himas George L & Valerie [9]+ ♠..... 345-1339
3541 Gryva Paul E [9]+ ♠
..... 345-0449
Gryva Mary C..... 345-0449
3554 Not Verified
3555 Leifel Bruce L & Tammy [5] ♠
3556Ⓝ Melvin Bryan..... 345-6668
3559 Smolsky Carol A & John [9]+ ♠..... 344-2734
3560 Fox Robert A [9]+ ♠
3563 Cernelic John Jr [9]+ ♠
..... 346-9650
Cernelic Marie O.... 346-9650
3564 Sullivan Dolores V [9]+ ♠
..... 932-4441
3565 Rieck Laurel L [9]+ ♠
Rieck Renate B
3566 Clarke Udene S [9]+ ♠
..... 341-9874
3571 Not Verified
+S 36TH ST INTERSECTS
3601 FIELD CLUB OF OMAHA membership sports'rec
..... 345-0749
3615 FIELD CLUB OF OMAHA country club..... 345-6343
INNOVATIVE GOLF INCORPORATED golf protsnls..... 345-6347
+RAILROAD CROSSES
· ZIP CODE 68105 CAR-RT C071
4101 BITTNER MARVIN J phys
..... 449-0650
4101 Not Verified
4102 Dlugosz Meryncia C [8]
..... 348-0966
DOUGLAS COUNTY GENERAL ASSISTANCE
..... 444-6215
4102 Not Verified
DOUGLAS COUNTY PRIMARY HEALTH CARE hm hlt care
..... 444-7348
Galligher John [2].... 341-5201
Ⓝ Kispert Ivan H..... 422-0844
Kuppig O M [4]..... 345-1217
Ⓝ Lawson Robert.... 342-6130
Peterson A [4]..... 342-7952
Vandewalle Cynthia [6]
..... 345-1217
4102-4117 Not Verified (2 Hses)
+S 42ND ST INTERSECTS
4201 Christopherson Susan L [4] ♠
5EAST Not Verified
4206 Not Verified
4207Ⓝ Gutierrez Mark..... 553-5411
4211 Tijerina Jose J Jr [2]
Tijerina Irene
4212 Vincentini Ernest E Jr & Kathleen [9]+ ♠..... 551-9428
4215Ⓝ Maclennan John & Barbara
..... 553-8753
4216 Henrickson Gordon L [9]+ ♠
..... 551-9194
Henrickson Pamela I
..... 551-9194
4219 Griffin Warren M & Julie [9]+ ♠..... 551-2749
4220Ⓝ Illis Louis Jr..... 553-9602
4224 Keimer Olga [9]+ ♠ 556-8410
Krebs Jerome J [9]+ ♠
Krebs Stefanie K
+S 43RD ST INTERSECTS
4301 Riha James E [9]+ ♠
..... 556-1590
4302 Meis Kenneth H [9]+ ♠
..... 558-9194
Meis Sara E..... 558-9194
4303 Not Verified
4308 Morello Mark A [9]+ ♠
..... 556-5806
Morello Carl J..... 556-5806
4312 Lukowski Lawrence S [3] ♠
..... 553-0239
Lukowski Brian L.... 553-0239
+TWIN RIDGE BLVD INTERSECTS
4401 Rodriguez Johnny M [4] ♠
Rodriguez Esthar A
4404Ⓝ Murnan Leo..... 553-6629
4405 White Kenneth L & Suzanne [8] ♠..... 551-4037
4412 Mathews Monique C & Kurt [4] ♠..... 558-8935
4413 Albright-Frenking Thomas K [9]+ ♠
Albright-Frenking Dana J
Frenking Jeffrey W [9]+ ♠
..... 554-0831
Frenking Dana J..... 554-0831
4416 Fischer Stephen B [9]+ ♠
..... 553-4298
Fischer Nancy I..... 553-4298
4417 Winkelbauer Veronica E [9]+ ♠..... 551-3834

WOOLWORTH AVE
4420 Not Verified
4421 Gibilisco Larry J & Therese [9]+ ♠..... 556-8657
4424 Wulf Daniel J [8] ♠ 556-0056
4425 Crabtree Thomas I [9]+ ♠
..... 551-0542
4428 Rooney Timothy M & Eileen [9]+ ♠..... 556-9381
4429 Houser Louis B [9]+ ♠
..... 553-1605
Houser Marjorie L.. 553-1605
4432 Schrader D J [9]+ ♠
..... 558-4523
Schrader Lucie M... 558-4523
4433 Lynch John E & Lucille [9]+ ♠
..... 556-1146
4434Ⓝ Deniston Shawn.... 558-7284
4437 Larsen Teresa M [9]+ ♠
..... 558-1652
Larsen Rudy C..... 558-1652
4440 Houlihan Patrick I & Arlene [9]+ ♠..... 556-9808
4441 Schmitz Raymond J [5] ♠
..... 553-4536
Schmitz Lisa A..... 553-4536
4444 Morrison David [9]+ ♠
..... 551-2144
Morrison Jill A..... 551-2144
4445 Martin James R [9]+ ♠
..... 558-8106
4448 Horning Clare L [9]+ ♠
..... 558-2960
4449 Ryan Theresa M [9]+ ♠
..... 932-3387
4452 Timmins James A [9]+ ♠
..... 556-4114
4453 Morrissey Thomas A [9]+ ♠
Morrissey Mary
4455Ⓝ Craig Tuttle
Ⓝ Tuttle Craig A..... 345-6334
Tuttle Gretchen M.. 345-6334
4456 Risch Jack C [2] ♠
Rodie Steven N [3] ♠
..... 551-4380
Rodie Amy R..... 551-4380
+S 45TH ST INTERSECTS
· ZIP CODE 68106 CAR-RT C010
4502 Erlbacher Mary J [9]+ ♠
..... 553-5594
Erlbacher Donald M 553-5594
4503 Coffey John F [9]+ ♠
..... 551-1496
4507 Not Verified
4508 McDonald Rev F R [9]+ ♠
..... 553-3461
McDonald Ruth C.... 553-3461
4511 Heller Stephanie T [3] ♠
Heller Cynthia K
4512 Denney Barbara J [9]+ ♠
..... 553-5944
4515 Hobday Gregory J [2] ♠
..... 932-1107
Hobday Elizabeth A 932-1107
4518 Flegg James J [9]+ ♠
Flegg Brenda S
4519 Spaustat Theodore A [9]+ ♠
..... 551-5325
Spaustat Mary A.... 551-5325
4520 Greco Anthony J [9]+ ♠
..... 556-5329
Marino Anthony J [9]+
4522 Lambert Leo C [9]+ ♠
..... 551-2764
Lambert Margaret H
..... 551-2764
4529 Wolf Patricia L [8] ♠
..... 556-0678
Wolf Michelle R..... 556-0678
4527 Bohaboj Karen L [9]+ ♠
..... 558-4396
Bohaboj Joseph B.. 558-4396
4528 Marsh Gina K [9]+ ♠
..... 558-6827
+S 46TH AVE INTERSECTS
+MORTON ST BEGINS
4603 Hawk Allen W [9]+ ♠
..... 556-7056
Hawk Patrick A..... 556-7056
4611Ⓝ McGill Colleen C... 932-4811
4615 Heusinkveld Roger W [8] ♠
..... 551-0801
Heusinkveld Sharon A
..... 551-0801
4619 Falconer Kathryn F [5]
4621 Ethridge Kelly A [5] ♠
..... 553-7307
4628 Not Verified
4653 Smejkal Robert A.... 551-0993
4657 Sorys Leonard J [9]+ ♠
..... 553-1763
Sorys Thomas A.... 553-1763
4659 Curran Timothy M & Joann [9]+ ♠..... 556-8064
4664 Mertes Doug [9]+ ♠ 932-1320
Mertes Tamara S... 932-1320
4665 Poth Christopher M [9]+ ♠
..... 558-8844
Poth Debra A..... 558-8844
4666 Johnson Richard L & Cheryl [9]+ ♠..... 553-8857
4669 Not Verified
4670 Munch Frederick O [9]+ ♠
..... 551-0995
Munch Gerald E.... 551-0995
4674 Kaldahl Timothy P & Christine [7] ♠..... 551-9258
4677 MERCY H S MUSIC ROOM ;MERCY HIGH SCHOOL MUSIC ROOM high sch jr or sr..... 556-5906
4678 Not Verified
4682 Costanzo Louis J.... 551-0474
Sadlak Edwin J & Nancy [9]+ ♠..... 551-0474
4686 Schwab John A & Dina [8] ♠
..... 558-8558
4690Ⓝ Mikkelsen Kristin
Sceals Thomas M [9]+ ♠
..... 556-6423
Sceals Donald M.... 556-6423
4892 Simon Stanley J [9]+ ♠
..... 551-4787
Simon Jane A..... 551-4787

TP	Adjoining	Source
✓	✓	R. L. Polk Co.

29TH ST S 1995

S 29TH ST cont'd

• LIMITED ACCESS (4 UNITS)
1★ De Vore Matt 346-8932
2 Arellano C M [2] 344-3386
4 Updike David [2] 345-6704
1029 Vacant
1034 Apartments
• LIMITED ACCESS (7 UNITS)
1★ Hobbs Dana A ✪
6 Warrick Jack [B]+ 341-9553
1040 Apartments
• LIMITED ACCESS (16 UNITS)
1★ Marbell Dennis W
2★ Dawson Norman E
3-6 Vacant (3 Apts)
7★ Davidson Dianne
10 Vacant
1044 GEORGIA APARTMENTS . 553-8111
12 Erickson [3]
1131½ S C O BRIEN M L acct.. 331-4224
1044 14-16 Not Verified (3 Apts)
1046 1 Romero Gloria J [2]
2 Vacant
3 Not Verified
1050 1★ Homola Penny 345-8547
1 Deich Christopher [2] 345-8847
2 Not Verified
1054 Harrington Margaret A [B]+ ✪ 345-2065
1056 COLORING BOOK APARTMENTS 556-1016
1★ Goodrich Scott J 341-1729
2 Not Verified
3★ King Ricky L
3 Wondergem Mark S [2]
4★ Moser Mary Ellen
4 Jeffrey Bruce L [2]
5-6 Not Verified (2 Apts)
7★ Burnett Sandra J
8 Not Verified
9★ Moyner Jo
10★ Oberle Edna A 342-4735
11 Not Verified
12★ Smith Jeff & Tina L 344-0941
258
• PACIFIC INTERSECTS
1102-1106 Not Verified (2 Hses)
1108 Apartments
• LIMITED ACCESS (8 UNITS)
1 STORAGE ROOM
2 Braithwaite Joshua [4] 345-3203
5 Meisegard Ronald J [B]+ 345-6188
★ Nauve Robert 344-2796
1114 Apartments
1 Not Verified
2 Klein Kathryn M [B]+ 341-2041
3 Cleveland Roger J [7] 345-1771
4 Not Verified
5 Stander Mike [3] 344-4940
1120 Apartments
1-2 Not Verified (2 Apts)
1124 ONE THOUSAND ONE TWENTY-FOUR S 29TH ST APTS 346-7268
1 Schneider Charlotte L [B]+ 346-7268
3★ Adkins Gary
4 Bennett Charles [6]
5★ Kuldass Tom
6 Wheeler George H & Geraldine M [6]
7 Eggers Brian [3]
1126 ZODIAC TWO APARTMENTS
1 Not Verified
4 Bertsch Rex R [B]+ 344-4997
6 Not Verified
1130 DRIFTWOOD MANOR apts 782-7324
• LIMITED ACCESS (13 UNITS)
1 DRIFTWOOD MANOR (OFC) 346-3501
6 Not Verified
1138 Apartments
2 Mc Navara Daniel E [B]+. 342-2902
5★ Hatch Jeff 342-1363
• LIMITED ACCESS (9 UNITS)
1138 1145 2-1 Not Verified (2 Apts)
• POPPLETON INTERSECTS
1305-1320 Not Verified (3 Hses)
• WOOLWORTH AV INTERSECTS
280
1502★ Gunset B 342-2815
1504-06 Apartments
1504 1 Gammel Kelly [2] 344-7267
2★ Nolan C C 344-4681
1506 3★ Crosby K D 345-0174
1504 4 Not Verified
1508 5 Lensgh Paul A [6] 341-7853
1512★ Manzitto Kevin 342-8254
1514 1 Not Verified
1516 Flatt Heathcliffe C & Maryann M [6] ✪ 341-5071
Flatt Keath N [2] 341-5071
Flatt Jason T [2] 341-5071
1522 Apartments
1 Mahser Rht L [2] 342-3627
2★ Champion Loreeta W 345-9701
3★ Gray David 341-8641
4★ Poop Ernest C 345-9278
1525 Apartments
1★ Renshaw Rebbecca 345-8750
2-5 Not Verified (4 Apts)
1526½ Not Verified
1530 Ho Victor E [B] ✪ 422-1979
1534★ Lopez Andrea 345-9607
1542 Apartments
1 Vacant
2-4 Not Verified (3 Apts)
1546 Not Verified
• HICKORY INTERSECTS
1708 Foreman Marjorie J [B]+ ✪ 346-4353
Foreman Donald W [B]+ 346-4353
1710 Skeez Edward J & Darlene A [B]+ ✪ 346-8109
1714 UPPER Not Verified
1718 Apartments
1★ Yowell Rebbecca 346-9426
2-3 Not Verified (2 Apts)
1722 Stephenson John [7] 346-7677
1726★ Nelson Norma J ✪
Schulze Jennifer C [2]
1750 Kubli Franklin D [B]+ ✪.... 346-0110
1734 Not Verified
1738 HANSCOM TERRACE APARTMENTS 345-9944
1 Oregon Fernando [6] 342-4644
2★ Gibson Theodore J & Carolyn S
3 Not Verified

S 29TH ST cont'd

4★ Merriman D L 345-7920
5-7 Not Verified (3 Apts)
8★ Loucks Diane 344-2311
9★ Oregon Fernando 342-4644
1742 Apartments
1-3 Not Verified (3 Apts)
1746★ Hogeland B 344-2054
1750 Christensen Carl A & Marie F [B]+ ✪ 346-8017
• SHIRLEY ST INTERSECTS
1902 Not Verified
1906 Keith F Allen & Leslie A [B]+ ✪ 346-1775
1912 Not Verified
1914 Apartments
A-B Not Verified (2 Apts)
1916 VALENTINE APARTMENTS THE
1 Not Verified
1A★ Ramirez Jesus 342-2301
1B★ Coates Rodolfo 344-7136
2-2B Not Verified (3 Apts)
3★ Tavison Ruben 342-6168
4-6 Not Verified (3 Apts)
7★ Santos Ramon 345-4016
8 Not Verified
1920 Not Verified
1922 Apartments
1 Dunn Jana J [B]+ 341-7320
2 Ditter Jeffery [3] 344-2218
1924 Apartments
1★ Wilkie W Eugene 341-4300
2 Nowak Richard J [3]
3 Not Verified
4★ Hedges Kim 341-6372
1930 Not Verified
302
2214 TECHNICAL REPAIR SERVICE
prntg press repr 345-3775
Cap Martin A & Laura A [B]+ ✪ 345-3775
• MARTHA ST INTERSECTS
• DUPONT INTERSECTS
2352 Spencer Dorothy M [3] 346-0634
2352½ ★ Lawhorne Duncan
2354 Newman Theodore R [B]+ ✪ 342-3586
2354½★ Mouer Andre
2362 Vacant
2364 LIL DINKS SPORTS HALL rental hall 341-4373
2364½ Bader Joe [3] 341-0735
2366 Godek Joe A [3] 341-7823
Godek Dan W [3] 341-7823
2368 DINKERS BAR 342-9742
• CASTRLAR ST INTERSECTS
2408 Synowiecki Frank J & Rosemary S [7] ✪ 346-3906
• ARBOR ST INTERSECTS
• (NOT OPEN BETWEEN ARBOR
• AND BANCROFT)
346
• (NOT OPEN BET 1 BLK SOUTH
• OF VALLEY AND A)
• B INTERSECTS
• ZIP CODE 68107
• C INTERSECTS
cor CONAGRA INC flour mill
CONAGRA SCALE HOUSE
CONAGRA ELEVATOR
• (NOT OPEN BET C AND D)
• D INTERSECTS
2928 TWIN CITY CONCRETE PROD (DEMCO PROD DIV)
• E INTERSECTS
• F INTERSECTS
4000 Vacant
4010 OMAHA WINLECTRIC 734-1961
4102 Kantor Edward J [B]+ ✪.... 733-1650
4106★ Gruhn Glenn & Violet ✪ 733-9394
4110★ Calabretto Diane ✪
4112 Povondra Violet [6] ✪..... 731-2989
4116 Anderson Debra [2]
4122 Kostka James E & Marcine J [B]+ ✪
Moller Lillian M [3] 731-3808
4124 Pasieka Mary R [B]+ ✪..... 733-5316
Pasieka James J [B]+ 733-5316
4130 Baker Mark L [4] ✪ 733-8407
4132-4132½ Not Verified (2 Hses)
4134 Reeck Joyce I [B]+ ✪ 733-2746
• G INTERSECTS
4204★ Benish Joseph & Marge
4206 Chrostek Edward F [B]+ ✪ 733-0473
Chrostek Carl J [B]+ 733-0473
Chrostek William J [B]+ 733-0473
4214 Bernarsky Ann [B]+ ✪..... 733-0974
4222 Van Cleave Charles T Jr & Cathy A ✪ 731-8409
Van Cleave Stacie R 731-8409
Van Cleave Jeffrey C 731-8409
354
4617 AMERICAN HYDRAULICS INC metal split
• DEAD END
368
• (NOT OPEN BET J AND Q)
• Q INTERSECTS
• R AV INTERSECTS
• S ST INTERSECTS
5401-5403 Not Verified (3 Hses)
5404★ Tran Khan 734-2690
5406-5408 Not Verified (2 Hses)
5407 Broady Sherry A [2] 734-3528
5408★ Franklin Hattie
5409-5414 Not Verified (6 Hses)
5416★ Schallardt Christine E
5416 Not Verified
5417 Evans Sheresse [2] 733-1404
5419★ Clark Stephanie 733-1117
5421★ Stephens Shevree A
5423-5425 Not Verified (2 Hses)
5427★ Barnum Antonia L
5429-5431 Not Verified (2 Hses)
• T ST INTERSECTS
• T AV INTERSECTS
• U AV INTERSECTS
5701★ Bui Le 733-6858
5703★ Bui Thuy T 733-5412
5707-5709 Not Verified (2 Hses)
5711★ Lindsay Linda K
5713★ Mc Cullough Sharl A 731-7702
5717★ Morris Shulletta
5719★ Daus Diep 734-5621
5721-5723 Not Verified (2 Hses)
5727★ Le Chinh 734-5651

S 29TH ST cont'd

5729-5731 Not Verified (2 Hses)
5733★ Valentine Patrick 734-7544
5735-5737 Not Verified (2 Hses)
5739★ Ca Hoang 734-1974
BUSINESSES 29 HOUSEHOLDS 252

30TH AV NORTH -FROM PARKER AV NORTH

70

• ZIP CODE 68111
1622 PLEASANTVIEW WEST
★ Callahan Idelier 344-0265
1595-1611 Not Verified (15 Apts)
1612 Bibins George [4]
1613-1624 Not Verified (10 Apts)
1626★ Jackson Robert 345-7328
1627-1633 Not Verified (7 Apts)
1626-1942 Not Verified (6 Hses)
1946★ James Paul 341-7604
1948 Not Verified
• SEWARD INTERSECTS
BUSINESSES 1 HOUSEHOLDS 43

30TH AV SOUTH -FROM OPP 3010 MASON ST SOUTH

257

• ZIP CODE 68105
1001 Not Verified
1002 Fiakus Ralph H [B]+ ✪..... 342-8145
Myesakavane Phouvong & Meuang [7]
1003 3-2 Not Verified (3 Apts)
1005 Not Verified
1006 Apartments
1-2 Vacant (2 Apts)
3 Lamlin [2]
4 Vacant
1007 Apartments
1-2 Not Verified (2 Apts)
1008 HANSCOM PLACE APARTMENTS apts and townhouses 342-1005
• LIMITED ACCESS (19 UNITS)
2 White G M [2] 344-4376
3 Weinacht Ronald [2]
1009-1011 Not Verified (3 Hses)
1014 PRECIOUS JEWELS DAY CARE 342-5446
1015 Marolla John [4] 345-9308
1016 STRATFORD APARTMENTS 346-5120
1★ Gomez Gloria J
2-4 Not Verified (2 Apts)
5 Vacant
6 Not Verified
1017★ Urbanek Bonnie L ✪..... 342-1951
1018 STRATFORD APARTMENTS 346-5120
7 Not Verified
8 Bradley Francis W [3]
9 Raywinkel Edwin J [B]+ 344-2565
10 Not Verified
11-12 Vacant (2 Apts)
1019-1021½ Not Verified (3 Hses)
1022 Pesek Louis S [3]
1025 SIDERS APARTMENTS 345-7289
1 Ulrich Clarence A & Dorothy M [B]+
2 Vacant
3 Bell John J [2]
4 Verigen Loren [7]
1029 Apartments
• RESTRICTED ACCESS (6 UNITS)
1030 Apartments
1-2 Not Verified (2 Apts)
3 Vacant
4 Not Verified
1031 Brizzett Kevin & Jolene A [5] 342-7835
1034 Apartments
1034 Vacant
2-6 Not Verified (5 Apts)
1034½ Not Verified
1035 1-2 Vacant (2 Apts)
1036 1 Not Verified
2★ Baker A Frank 346-3223
2 Cordona Melody J [2] 346-3223
1039 Rife Chris [5] ✪
1040★ Johnson Julie A
1048 WELCOME INN care home 345-0755
Dumont Catherine A [B]+ ✪. 345-0755
258
• PACIFIC ST INTERSECTS
1101 Apartments
• LIMITED ACCESS (3 UNITS)
1 Not Verified
1102 Apartments
• LIMITED ACCESS (3 UNITS)
2 Becker Michael J [4] 342-0904
1110 LAKOTA COURT APARTMENTS 397-8700
• LIMITED ACCESS (9 UNITS)
2 Cain Michael [2] 346-8368
8 Haswell Dennis L & Belinda J [5] 344-0581
7 Not Verified
9 Sampson John M [4] 344-3824
★ Kramer Jyl
1111 Apartments
• LIMITED ACCESS (6 UNITS)
1113 Apartments
1115 1 Usher Zebora Y [4] 342-0238
★ Martinez Arnulfo
1117 Not Verified
1120 Apartments
1 Mills Carolyn [4] 341-9607
2-3 Not Verified (2 Apts)
1121 Sheeler Sylvia C [B]+ ✪.... 346-3527
1123 Not Verified
• HARRIS ST INTERSECTS
1134 Downing Gary D & Delorse A [B]+ ✪ 341-3186
Downing Thalia L [2] 341-3186
Downing Delorse A [5]
1135 Apartments
• LIMITED ACCESS (6 UNITS)
1141 CHULA VISTA APARTMENTS CONDO INC 341-6717
7-12 Not Verified (2 Apts)
• POPPLETON AV INTERSECTS
1302 Apartments
1-4 Not Verified (4 Apts)
★ Wolf Bob 342-5134

S 30TH AV cont'd

1306 Apartments
• LIMITED ACCESS (3 UNITS)
1310 Apartments
1-3 Not Verified (2 Apts)
1311 Not Verified
1314 Apartments
4-9 Not Verified (4 Apts)
★ Harms Delbert L
★ Mansfeino Carl
1316 Not Verified
1325 COUNTRY HOUSE APARTMENTS 346-5120
2★ Gast Tim 344-8404
4-8 Not Verified (3 Apts)
9★ Dawson D
11 Not Verified
1326 Floors
1326 Not Verified
1329 Oltmanns Raymond A [B]+ ✪ 346-0814
1330 STRATFORD APARTMENTS 346-5120
• LIMITED ACCESS (6 UNITS)
4-6 Not Verified (2 Apts)
★ Ray Stephen
1332 HANSCOM PLACE APARTMENTS
1-2 Not Verified (2 Apts)
3★ Andreski John 346-6558
4 Not Verified
1334 HANSCOM PLACE APTS
7 Barker Grace R [6] 344-4786
★ Meller C J
1336 Apartments
4 Melton Jim [4] 645-0504
1337 Schaefer Wilmer A [B]+ ✪. 342-0059
Hawkins James C [7] 346-1946
1340 UPPER-LOWER Not Verified (2 Apts)
• WOOLWORTH AV INTERSECTS
325
• (NOT OPEN BET WOOLWORTH AV
• AND GROVER ST)
• GROVER ST INTERSECTS
3505 Pinkes Ben H & Ella H [B]+ ✪ 345-4117
3507 Miller Hedwig T [B]+ ✪ 341-4647
3510 Not Verified
3512 Mc Lacney Larry C
3515 Mc Connell Steve E & Dody [5] ✪
3524 Not Verified
• A ST INTERSECTS
370
• ZIP CODE 68107
• (NOT OPEN BET A AND Q)
• Q INTERSECTS
• (NOT OPEN BET Q AND R)
• R INTERSECTS
BUSINESSES 12 HOUSEHOLDS 109

30TH ST NORTH -FROM 3000 DODGE NORTH

6

• ZIP CODE 68131
101 BUCKY'S AMOCO serv sta. 341-2713
120 Apartments
2-4 Not Verified (3 Apts)
122 Not Verified
• LINCOLN BLVD INTERSECTS
• 1-480 INTERSECTS
313 COMPUTER SOFTWARE & SERVICE INC 341-3537
• CHICAGO ST INTERSECTS
• CASS ST INTERSECTS
24
• COTTAGE GROVE AV INTERSECTS
555 BOYS TOWN NATIONAL RESEARCH HOSP 498-6611
• CALIFORNIA ST INTERSECTS
601 A M I SAINT JOSEPH HOSPITAL 449-4000
A M I GREAT OMAHA FEDERAL CREDIT UNION 449-4463
DIAGNOSTIC GASTROENTEROLOGY P C 449-4690
CREIGHTON UNIVERSITY ob-gyn dept 280-4410
• WEBSTER ST INTERSECTS
• BURT ST INTERSECTS
801 Not Verified
• CUMING ST INTERSECTS
36
• IZARD INTERSECTS
• LINCOLN BLVD INTERSECTS
1001 OMAHA LUTHERAN BIBLE SCHOOL 345-1331
1115 Harriman John R & F Juanita [3] ✪ 344-4830
Harriman F Juanita [3] 344-4830
• OREGON TR BEGINS
• NICHOLAS INTERSECTS
• MYRTLE AV INTERSECTS
• LAFAYETTE AV INTERSECTS
1320 YANKTON RADIATOR REPAIR 346-9292
• HAMILTON INTERSECTS
1411 GREATER NEW HOPE BAPTIST CHURCH 342-0265
1414-1418 Not Verified (2 Hses)
• CHARLES INTERSECTS
56
• ZIP CODE 68111
1504 Oliver John E [B]+ ✪ 341-6275
Oliver Anna M [B]+ 341-6275
1512-1517 Not Verified (4 Hses)
• SEWARD INTERSECTS
• FRANKLIN INTERSECTS
• DECATUR INTERSECTS
1804 Calloway Bertha [B]+ ✪..... 345-6817
Calloway John Lewis [4] 345-6817
1816 Not Verified
68
• LINDSAY AV INTERSECTS
• PARKER ST INTERSECTS
1910-2014 Not Verified (14 Hses)
2016 Hanley Annie J [2] 344-4164
Myers James [2] 344-4164
2022-2036 Not Verified (8 Hses)
• LINDSAY AV INTERSECTS
2201 Vacant
• BURDETTE INTERSECTS
• GRANT INTERSECTS
2306 Not Verified

N 30TH ST cont'd

• ERSKINE INTERSECTS
2402 Tunsall Leola [4] 451-6977
2404★ Williams Charnette 453-1354
2405 Vacant
2406-2410 Not Verified (3 Hses)
2411 SEVEN ELEVEN STORE.. 451-5673
2412-2416 Not Verified (3 Hses)
2417 Sherrill Vella J [2] 455-3719
Sanders Tracy [3] 455-3719
Burton Ruby L [3] 455-3719
2420-2428 Not Verified (5 Hses)
• LAKE ST INTERSECTS
2503 OCHUBA D L FAMILY DENTISTRY 455-1229
OCHUBA DIANE L dentist. 455-1229
Ochuba Diane L [B]+ ✪ 455-1229
• OHIO INTERSECTS
2610 Not Verified
• MIAMI INTERSECTS
98A
2722 Jones Robert T & Ernestine R [B]+ ✪ 453-1767
2723 Not Verified
2724 KIDS IN MOTION daycare cntr 453-8036
• CORBY ST INTERSECTS
2802 Blow Barry M & Emma C [B]+ ✪
2806 Perry Darkers Marie [3] 455-2539
2810 Kercheval Albert J & Louise M [B]+ ✪ 451-1464
2814-2810 Not Verified (2 Hses)
• MAPLE ST INTERSECTS
2901 FAITH DELIVERANCE CHURCH 451-5431
2906 HOWARD KENNEDY SCHOOL 457-5500
2915 Vacant
• BINNEY INTERSECTS
3001-3005 Not Verified (2 Hses)
3007★ Loffan J W
3015 Kerr Ernestine T [B]+ ✪.... 451-0640
3019 Cribbs Lawrence [B]+ ✪.... 451-9476
Cribbs Antoinette M [3] 451-9476
3021 Neal Delois [B]+ 453-6784
• WIRT ST INTERSECTS
3113 DAILEY'S PACKAGE LIQUOR liquor rst 457-4411
3117 DURKE & DESDEE DETAIL SHOP 455-4927
• SPENCER ST INTERSECTS
3200 COCA-COLA BOTTLING CO OF OMAHA 451-5500
3210 STAGE II LOUNGE 451-9726
3211 Not Verified
3219 NORTHSIDE DELIVERY del & hauling 455-0212
O Hair Arthur [3] 455-0212
3224 LADD'S 66 SERVICE STATION serv sta 451-7049
• BEDFORD INTERSECTS
110
3323 Not Verified
• EMMET INTERSECTS
3414 Apartments
1 Brown William L [5] 453-7049
2 Tucker William [7] 453-4256
3 Torenes Billy [3] ✪ 451-5862
4 Holmes Mildred [3] 451-5862
3422-3423 Not Verified (2 Hses)
• PINKEY INTERSECTS
3501 EASY EDS INC retail & groc liquor store 453-2180
3501½ Not Verified
3506 M & M SERVICE auto body repr 457-5134
3510 DAIRY QUEEN ice cream. 451-4490
3515 CHURCH OF JESUS CHRIST 455-3170
3516 TIME OUT TAKE OUT restr 451-2622
3519 Not Verified
• EVANS INTERSECTS
3607★ Harper K T 451-0904
3609-3612 Not Verified (3 Hses)
3618 SEVILLE LOUNGE 451-0623
3621 Not Verified
• PRATT INTERSECTS
138
3701-3717 Not Verified (8 Hses)
3719 Sneed Ulysses [2]
3721 Rogers Alfred L [B]+ 455-4678
Ross Mary K [B]+ 455-4678
3723★ Ross William H
3724 Not Verified
• MANDERSON INTERSECTS
3802 JACKSON PACKAGE LIQUOR 457-4822
3803 COMPLETE AUTO BODY & REFINISHING 455-1564
3809 ONE STOP CAR WASH complete hand wash 453-2358
3824 Not Verified
3825 SPAULDING BAR & LOUNGE 451-0643
• SPAULDING INTERSECTS
3915-3919 Not Verified (3 Hses)
• RUGGLES INTERSECTS
4003 Carroll Mary P [B]+ ✪ Carroll Danita M [4]
4007 O'Malley Margaret E [4] ✪ 451-7805
• SPRAGUE INTERSECTS
148
4101 Not Verified
4102 HOUSE OF MUFFLERS (shop) 455-0135
4110 Not Verified
4111 HOUSE OF POULTRY whol gm 451-4747
4112 FLEETLINE BODY CO auto body repr 451-8855
• SAHLER ST INTERSECTS
4200 PLASTROLAS INC (S L S) 455-0952
4201 COAKLEY INDUSTRIAL SERVICE INC rental supp 453-8300
4224 Not Verified
• MOP RR CROSSES
4301 U S MILLS INC cereal mfg 451-4567
• TAYLOR ST INTERSECTS
4404 MC DONALD'S RESTAURANT fast food restr 451-3450
4406 AUTOWORKS 455-0533
4414 JIM'S AMOCO gas sta 455-8686
4423 Not Verified
• AMES AV INTERSECTS
160
4502 BURGER KING restr 451-5782

TP	Adjoining	Source
✓	✓	R. L. Polk Co.

PARK AVE 1995

PARK AV cont'd

Lang Mark E [3] 344-4897
1120 Apartments
1-4 Not Verified (4 Apts)
5★ Chapman C J 341-5467
6 Hoyle M E [3] 345-7295
7 Not Verified
8★ Hiatt Richard M 346-5760
1120 Not Verified
★ Glatzakos John 342-7069
1121 Apartments
• *LIMITED ACCESS (17 UNITS)*
1 Whitford John P [7] 346-0595
1 Kennedy Kenneth G [3] 346-0595
3-2 Not Verified (4 Apts)
★ Shearer Vicky J 344-3051
1122 SINOS APARTMENTS 393-1386
• *LIMITED ACCESS*
7 Hilbere Kimberly D [4]
4-8 Not Verified (2 Apts)
★ Conley A 342-5700
1122 Not Verified
★ Snyder Sherryn A 341-0766
1124 SINOS APARTMENTS 393-1386
• *LIMITED ACCESS (10 UNITS)*
1 Not Verified
1124 Not Verified
2★ Real C 342-1410
3 Wess Greg A & Corsen M [2] 345-4109
1125-1122 Not Verified (2 Hses)
• *HARRIS ST BEGINS*
1127 Not Verified
1127 UPPER Not Verified
★ Haya Ismail 344-0931
1133 TELSTAR APARTMENTS . 397-8700
1 Marr Edward J [9]+ 345-2696
3 Snyder Michael L & Catalina M [4] 343-1761
4 Thai Loi [2] 342-4302
1137 6 Fields Andrea [2] 342-8410
1133 6 Not Verified
1135 TELSTAR APARTMENTS . 397-8700
1 Mc Nulty Kevin M [7] 422-0793
2-6 Not Verified (4 Apts)
1136 MARYLAND APARTMENTS
1 Not Verified
2★ Adamschick Eric P 346-4835
3 Not Verified
4★ Stodola Michael 341-4818
5★ Dill Kevin 346-7231
7★ Fairchild D R 341-6302
1136 Not Verified
1137 Apartments
1-6 Not Verified (6 Apts)
1143-1142c Not Verified (4 Hses)
1147 Apartments
1-2 Not Verified (2 Apts)
1148 HINER DOUG PROPERTIES 346-7227
1 Christiansen Gary L [5] 345-1606
2-2 Not Verified (2 Apts)
5 Kluck Martin O [3] 345-7484
7 Not Verified
• *POPPLETON AV INTERSECTS*
1302 Apartments
1-4 Not Verified (4 Apts)
1303 HANSCOM PLACE APARTMENTS
1-4¼ Not Verified (4 Apts)
5 Wertz Ray J [4] 346-8786
6-7 Not Verified (3 Apts)
1303½ Not Verified
1305 Apartments
5 Not Verified
1306 Apartments
1-4 Not Verified (4 Apts)
5 Novak John R [9]+ 346-5331
1308 Apartments
5-9 Not Verified (3 Apts)
1310 Jacinto Edgardo [4] 346-2403
Jacinto Ernesto [2] 346-2403
1312 Horejs James C & Marie R [9]+ ⊙ 341-1749
Horejs Rebecca L [2] 341-1749
1314 Apartments
1 Not Verified
3 Thompson Richard H [9]+ . 341-5663
4-5 Not Verified (2 Apts)
1316 Not Verified
1317 MULIT-VEST REALTY CO 345-9944
2-3 Not Verified (2 Apts)
4 Lara Martin & Christine L [4] 344-3836
5 Ford John [5] 342-0421
6-7 Not Verified (2 Apts)
8 Clark Kenneth J [9]+ 341-7167
8 Clark Viola M [9]+ 341-7167
9-13 Not Verified (5 Apts)
1321-1322 Not Verified (3 Hses)
1326 SHAFER DON DISPLAY INC screen print g 346-6140
1328 LITTLE NIPPER LOUNGE tavern 449-9085
1331 NEON PRODUCTS SIGN WORKS
CO INC signs 346-5447
SIGNWORKS 346-5447
1331½★ Hart Bernard T & Dorothy L 341-0395
1334 ACME RUG CLEANERS INC 342-4951
1338-1342 Not Verified (2 Hses)
1344 AFFORDABLE FURNITURE 341-6060
1349 SEVEN-ELEVEN STORE . 341-5899
• *WOOLWORTH AV INTERSECTS*
280
1501 PARK TOWER NORTH APARTMENTS 342-6616
101-201 Not Verified (2 Apts)
202★ Rogers C E 344-3148
203★ Lempe Helen 345-8502
204 Mc Intosh John H [9]+ . 345-2915
205 Fleming Marie K [9]+ ... 345-5403
206 Traver Mildred P [7] 342-8027
207★ Karasek Julie M 346-8246
208 Reed Ines [9]+ 341-0288
209 Deite Gloria [4] 341-7547
210 Yet Bessie [7] 341-3296
211-302 Not Verified (3 Apts)
303 Gale Theresa [2] 341-3917
304 Not Verified
305 Seyler B J [3] 345-7845
306 Abrams Howard W [2] ... 346-2296
307 Hull Ira D [9]+ 346-8459
308 Bookout Hazel [3] 341-1402
309 Not Verified
310★ Meyers J E

PARK AV cont'd

401-402 Not Verified (2 Apts)
403 Hadfield A M [5] 341-1891
Neiman John E 345-3118
405 Jamison Elsie [3] 345-0384
406 Not Verified
407 Grace Frances [9]+ 341-1046
408 Not Verified
409 Dawkins Mary B [3] 346-3480
410★ Brackmann Barbara 341-8122
411 Not Verified
501★ Cossman Leslie & Eula 345-8235
502 Not Verified
503★ Mitchell Charles
504 Gay Lillian M [9]+ 343-1878
505 Nardella Anthony J [9]+ 345-7812
505 Fry Dorothy E [2] 346-5126
507 Not Verified
508★ Donigan Vincent 346-2309
509 Not Verified
510 Mullen Helen A [3] 341-2488
601 Hollendeck Velma A [9]+ 346-6358
602 Vacant
603★ Squier Rosie 342-4538
604★ Fleming E 341-2146
605 Not Verified
606 Wortman M W [4] 341-4326
607 Holmbo O [9]+ 346-6109
608★ Olsen Nancy D 342-7309
609 Hudson Inez M [9]+ 346-9636
610 Not Verified
611★ Mc Cormack M 342-1886
701-704 Not Verified (4 Apts)
705 Capoccia Bonnie [3] 345-4986
706 Not Verified
707 Hammers Christina [4] ... 342-6382
708-709 Not Verified (2 Apts)
710 Clayton Edna F [9]+ 344-0291
801 Not Verified
802 Redding Ernest [9]+ 341-4360
803 Not Verified
805 Robinson Helena M [9] .. 345-5195
806★ Perrone Lucille M 345-4766
807 Pieper Mary H [9]+ 342-5815
808 Vacant
809 Not Verified
810 Vacant
811★ Gainette L V
901-903 Not Verified (3 Apts)
904 Vacant
905★ Cruise Linnea 345-5416
906 Caveny Marilyn [3] 346-5831
907 Not Verified
908 Vacant
909★ Congrove Juanita J 342-1305
910 Vacant
1001 Townsend Doris [9]+ 346-4199
1002-1006 Not Verified (4 Apts)
1006 Mommson Ernest W [5] 341-7944
1007★ Vasek Serving Barb . 342-4362
1008 Vacant
1009 Not Verified
1010 Vacant
1011 Emmert Elsie [9]+ 345-8906
1103 Brown Maudlean [9]+ .. 346-1610
1102 Not Verified
1103 Sanders Ruth L [9]+ 341-5525
1104 Not Verified
1106 Phipps V I [5] 346-7493
1108★ Davis D 341-3769
1107 Vacant
1108-1109 Not Verified (2 Apts)
1110 Curtis Edna M [9]+
★ Galbraith Raymond 341-7818
★ Harmon Louise 342-4602
★ Hasamer Donald 346-1201
★ Hurlburt Don 345-8236
Norris Viola M [2] 346-7261
★ Phinney Patricia 346-4915
★ Pribramsky Frank 346-0746
★ Shelby Carolyn 342-7017
★ Tex A 342-5211
★ Urban Frank 341-3874
1601 PARK TOWER SOUTH APARTMENTS 342-6616
101-203 Not Verified (4 Apts)
204 Vacant
205-207 Not Verified (3 Apts)
208 Vacant
209 Jackson Hazel R [4] 346-0237
210 Not Verified
211 Owen Nellie E [9]+ 345-3079
301 Vacant
302 Not Verified
303 Hingle Gladys E [7] 342-4948
304★ Thorton Steven C 345-0402
305 Baker Rosie C [9]+
306★ Ohlsson Stid A 342-6459
307★ Stawr Mary 341-7519
308 Vacant
309 Tyma Yvonne M [5] 344-2347
310 Not Verified
401 Vacant
402 Not Verified
403 Arfman H D [3] 346-5135
404★ Hines Geneves 344-2921
405 Stephan Betty [9]+
406-407 Not Verified (2 Apts)
408 Frees Elaine [5]
409 Hines Genevee [2]
410 Not Verified
411 Miracky Julia [7] 345-0563
501 Not Verified
502 Holmes Ray A [9]+ 345-3751
503 Not Verified
504 Cox Jewell [3] 344-7658
505 Not Verified
506 Galbraith Raymond J [9]+
507★ Arfman H D 346-1845
508-509 Not Verified (2 Apts)
510 Bourland Ruth E [9]+ 341-8107
601 Vacant
602-603 Not Verified (2 Apts)
604 Freeman Donna L [9]+... 345-1571
605-606 Not Verified (2 Apts)
607 Wilson Elverna [6]
608-609 Not Verified (2 Apts)
610 Vacant
611 Not Verified
701 La Bore Harriet M [3] ... 346-6915
Lebere H M 346-6915
702 Baker Ruth [2] 345-8858
703-704 Not Verified (2 Apts)
705 Vacant

PARK AV cont'd

706 Jansen Margaret [6] 345-7214
707 Not Verified
708★ Grant Margaret 422-1877
709 Mulligan V [5] 341-3169
710 Randolph J [6] 341-9135
801 Mc Farland Margaret [9]+
802 Vacant
803 Mayher Millie [9]+ 341-3892
804 Vacant
805 Grimmad Alice [3] 342-0065
Costanzo Sam P 342-7810
807 Dehn N K [3] 346-4308
808 Sebeniecher Ray W [9]+. 342-4912
809★ Parrott Bernard 346-6504
810-811 Vacant (2 Apts)
901★ Moffatt Millie 342-9001
Wurtz James F & Denise M 345-1630
903 Swartz Gertrude A [9]+. 341-1836
904 Adams Paul [3]
905 Kirkpatrick Dale K [9]+. 341-1841
906 Kane Manuel [2] 341-9839
907★ Hutchison Jim 344-3494
908★ Shannon T 342-0234
909 Cornell Dorothy [9]+ 346-3749
910 Not Verified
1001 Harris Ray & Jan [6]
1002 Safarik Tillie [3] 345-0962
1003 Not Verified
1004 Vacant
1005 Philbrook Isola J [9]+... 422-1061
1006 Holland Frank V [9] 345-8796
1007 Wilson R K [9]+ 345-5817
1008★ Jungst Grace E 344-2732
1009 Ruis Robert J [9]+ 344-0634
1010 Simpson Robert F & Marlene [6] 345-4574
1011-1101 Not Verified (2 Apts)
1102 Smallridge Edna [9]+
1103-1104 Not Verified (2 Apts)
1105 Carlson Margaret A [2] 341-8417
1106-1108 Vacant (2 Apts)
1109 Not Verified
1110 Sandersen Phyllis [3] ... 346-3661
1201 Morcstero E E [3] 341-1369
1202 Not Verified
1203 Keane Cecil [9]+
1204 Vacant
1205 Tepley Loretta B [9]+. 342-4110
1206 Not Verified
1207 Hodgson Frona [9]+ 345-7152
1208★ Newell Paul A 345-7250
1209 Not Verified
1210 Grutel Frank [4] 422-0336
1211 Ryan Alice [6] 422-1007
• *HICKORY INTERSECTS*
1701 Not Verified
1703 Redden Carol A [7] 422-0639
1705 Not Verified
1706 Vacant
1708 Upstairs Vacant
1707 Vacant
1707½ Not Verified
1709 Strimtle Thor C [9]+ ⊙ 345-5978
1719 HANSCOM VIEW APARTMENTS 391-3050
1-2 Not Verified (2 Apts)
3★ La France Jerry 345-4328
4-7 Not Verified (4 Apts)
8★ Breault E 341-6255
9 Not Verified
10 Mc Andrews William A [6] 344-2188
11-12 Not Verified (2 Apts)
1723 Not Verified
1725 Ziemies John & Tamara L [9]+ ⊙ 345-5793
1731 Not Verified
1735 Kurtz John G Jr & Mary E [9]+ 345-2618
1737 Apartments
1-8 Not Verified (3 Apts)
1739★ Bures Bill 342-5912
1741★ Depolo T ⊙ 342-1467
Apartments
1741½ 2 Not Verified
1743 Jones Michael D & Julie A [9] ⊙ 342-4728
1753 Thuman Steven L [5]
• *SHIRLEY INTERSECTS*
1901 Apartments
1 Vacant
2 Not Verified
3★ Kalhorn J 341-8458
4-7 Not Verified (4 Apts)
8★ Gonzalez Joaquin 346-2971
1905 Apartments
1★ Gomez Maria 345-1737
2 Vacant
3★ Smith Kirk 341-2423
1911 Apartments
1 Chandler [2]
2-4 Not Verified (3 Apts)
5 Felix Kathy [2] 346-3067
1913 Vradenburg Aaron [3] 341-4295
1915 Huskey Anna M [9]+ ⊙ 345-4111
Huskey James A [9]+ 345-4111
1919 Tylski Frank S & Helen M [9]+ ⊙ 341-4995
1937 Vacant
1941 Hruban A Stanley & Marie [9]+ ⊙ 345-2286
1940 PARK AVENUE FLORIST 345-2286
• *ED CREIGHTON AV INTERSECTS*
BUSINESSES 62 HOUSEHOLDS 833

PARK DR -FROM 5700 S 84TH ST WEST

• *ZIP CODE 68127*
8401 PARK DRIVE CENTER shopping center
8401 Not Verified
8406 TEXACO gas sta 592-2648
8412 Under Constn
8417 GOODRICH DAIRY INC NG 23 331-8633
8418 Vacant
8420 RADIO SHACK 331-3889
8422 HAIR HOUSE beauty salon 597-5000
8424 Vacant
8430 CAPTAIN VIDEO video tape & game rentals 331-2222
NITE MUSIC d j ent serv ... 331-2222
8434-8436 Vacant (2 Hses)

PARK DR cont'd

8440 RALSTON FAMILY MEDICINE phys 592-3311
NOHNER KEVIN D phys ... 592-3311
RIGLER DONALD phys 592-3311
8442 ENRIQUE'S JEWELER 339-2174
8444 Vacant
• *S 85TH ST INTERSECTS*
8515 KLINKER MARK atty 331-3380
PIVOVAR GREGORY A atty
8517 GREDNICK A TRAVEL UNLTD 339-9800
8519 HAIR IT IS beauty shop ... 339-1580
8519½ CARRIAGE CLEANERS & LAUNDRY 339-5711
8520 PINKES FUN FOOD SPIRITS restr lounge 331-1182
8521 RALSTON PAINT SHOPPE
8523 LATENT IMAGE FILM LAB film lab 592-5870
8525 AK-SAR-BEN TV SERV INC 592-7880
8528 OSCO DRUG 331-6100
8531 OLD MARKET SPAGHETTI WORKS 592-1444
8540 Vacant
8544 FASHIONS AT LARGE INC 339-1166
8545 RALSTON SCHOOL DIST 54 admn ofc & bd of educ 331-4700
8546 Vacant
8552 OFLAHERTY'S PLACE tavern 331-1091
8554 RAZOR'S EDGE hairstyling 339-6869
8558 PARK FOUR THEATRES.. 339-5510
8562 PARK DRIVE SHOPPING CNTR
8607 SURFACE TECHNOLOGY INC mfg computer supply 593-0553
8869 RALSTON HIGH SCHOOL 331-7373
• *S 90TH ST INTERSECTS*
462
9003 Siggins William M [5] ⊙.... 339-2463
9004 Vititoe Duaine M & Grayce E [5] ⊙ 592-1064
9115 Svahn Jack [5] ⊙ 331-5418
9118 Ryle Ronald & Kay [3] ⊙.. 597-3238
9120 Tangeman Agnes M [3] ⊙. 331-8833
9123 Pape A W & Priscilla [3]... 339-2886
9126 Hagerty Terrence L & Beverly J [3] ⊙ 331-6814
Hagerty Tracl A [2] 331-6814
9132 Goss Les [3] 593-7447
9140 Ryan Timothy E & Emily [3] ⊙ 339-6814
9175 Montalbano Monty [3] 331-1398
9185★ Kidd R ⊙ 339-3203
• *S 92D ST INTERSECTS*
463
9224 Horner Walter C [3] ⊙..... 331-6699
9228 Benesch Kelly [3] ⊙ 339-0749
• *S 93RD ST INTERSECTS*
9305 Radicia John P [3] ⊙..... 592-2078
9306 Not Verified
9314 Chandler Carmen [3] ⊙..... 339-2480
9315 Andersen Ken E & Cindy [3] ⊙ 339-9850
9322 Manahan Rev Harold B & Martha B [3] ⊙ 331-6845
9325★ Kerndt L R
9405 Henry L A [3] ⊙ 592-4296
9502 Apartments
101 Not Verified
102★ Petty Tina 593-9221
103★ Johnson Douglas S & Linda S 597-6407
104★ Cunningtin Michael H & Marjorie K 593-0500
105 Grieve [2]
106 Pease [2]
201 Scherer [2]
202★ Van Buskirk Don 339-5219
203 Not Verified
204 Robinson [2]
205★ Citeman R
206-301 Not Verified (2 Apts)
302★ Hvizdak Gary W 331-3773
303 Not Verified
304 Mavacka [2]
305★ Wilson Beth A 339-3289
306 Not Verified
9506 APPLEWOOD POINTE APTS 331-0384
101 Ites [2]
102 Not Verified
103★ Korger Tricia R 597-1504
103 Vasina Kelly A [2] 597-1504
104-105 Not Verified (2 Apts)
106 Newton [2]
201★ Gillen D K 331-4266
202★ Beck Stephan 592-4277
203-301 Not Verified (5 Apts)
302 Schaffer John W & Mary [2] 592-0517
303★ Anderson Jay & Tammy 597-6576
304★ Larsen Rod 597-3892
305 Not Verified
306 Schaefer [2]
9516 Apartments
101 Retz [2]
102★ Pape B 597-8626
103 Not Verified
104★ Nelson R
Manson [2]
106★ Pakes D 593-7373
201 Ward [2]
202★ Lundsen Dan & Brenda 331-8131
203★ Zick J 597-8625
204★ Costello Michael S 593-7475
205★ Weber Christine 339-4852
206 Tom Jack [2] 339-4852
208 Not Verified
301★ Zich Ray 339-0081
302-304 Not Verified (3 Apts)
305 Sleyster [2]
306 Nelson [2]
9551 Barth Perry E & Susie M [2]
9553★ Nichter Michael 331-8173
9555 Donnelson Doug [3] 339-5588
9556 Apartments
101 Jorgensen [2]
102 Beamis [2]
103 Winged [2]
104 Garcia [2] 597-2783

PARK DR cont'd

105-106 Not Verified (2 Apts)
201★ Ricci Lisa
202 Not Verified
203 OFFICE APPLEWOOD POINT APT 331-0384
204★ Mangogna Brian A & Julie E 592-7670
205 Peterson [2]
206-302 Not Verified (3 Apts)
303★ Miller Amanda K 593-0825
304★ Snyder Marlo 592-3750
305★ Ritter Dennis
306 Not Verified
9556 Not Verified
APPLEWOOD PTE APTS..... 331-0384
9557 Not Verified
9559★ Thomas Sandi 339-5815
9561-9565 Not Verified (3 Hses)
9635 Apartments
101★ Daugherty Robin 597-1282
102★ Hering Gary 593-4036
103 Harris Tom [2] 593-7623
104★ Griffin Charles F 592-0815
105★ Nagel Steve 339-1796
106 Not Verified
201 Strain C [3] 339-9686
202★ Overgaard Edwin & Renee 339-1401
203 Boyle [2]
204 Pierce [2]
205★ Harris Tom 593-7523
206★ Mc Cullum C 339-8896
301 Lingle [2]
302 Not Verified
303 Suhr Kim [2] 592-5392
304 Ginsberg [2]
305★ Smith Jeff 592-5017
306 Kissam [2]
9567 Frishman M [3] 593-6077
9569 Not Verified
483
• *ZIP CODE 68127*
9605 WILLOW PARKS APARTMENTS rental ofc 339-1110
9609 WILLOW PARK APARTMENTS 339-1110
1 Not Verified
2★ Amongero Chris 339-2413
3 Not Verified
4★ Larson Jay 592-5863
5★ Rathdyn K S
8 Not Verified
9613 WILLOW PARK APARTMENTS 339-1110
7★ Loftus Edward
8 Not Verified
9★ Bersch Jeffrey A 331-7206
10★ Koehler M 339-7812
11★ Lugue Edgard 597-2781
12 Not Verified
9617 WILLOW PARK APARTMENTS 339-1110
13★ Zieharth Allan 331-3307
14★ Chamberlain Carl 331-2434
15 Not Verified
16★ Dougherty J 592-8951
17★ Appledorf Bill 339-0437
18★ Lammers B 339-3135
9651 WILLOW PARK APARTMENTS 339-1110
1★ Warmign John T 331-3414
2★ Mc Williams Dick 339-9697
3★ Sargent M 593-6928
4★ Phillip Mike 339-5163
5 Not Verified
6★ Lamonds Derek L 592-4068
9655 WILLOW PARK APARTMENTS 339-1110
7 Chiam Bruce [2] 593-8910
8 Not Verified
9★ Rankin William C 331-7121
10★ Boston Daren & Tammie 597-1895
11★ Leslie David 597-2411
12 Not Verified
9659 WILLOW PARK APARTMENTS 339-1110
13★ Hurst Douglas A & Jill L 331-9234
14★ Wiggs Geoff 339-3895
15★ Smith Fred G 597-1705
16 Rodifer Michael [2] 339-7448
17 Vacant
18 Not Verified
9663 WILLOW PARK APARTMENTS 339-1110
19★ Davis Lee & Kim 593-6712
20★ Stoufer Bill 331-5718
21★ Jirka Karl 593-6815
22★ Smith S 593-0687
23★ Matheison Bruce 597-3560
24 Not Verified
9705 WILLOW PARK APARTMENTS 339-1110
1 Reynolds Mona J [3] 597-1635
2★ Oswald Shawn & Teresa 339-6676
3★ Mellen Douglas M 339-1021
4★ Mc Coy Kelly 593-8084
5 Not Verified
6★ Kowakura Kanichi & Kanami 597-3041
9709 WILLOW PARK APARTMENTS 339-1110
7 Not Verified
8 Baginski Darren M [4] 339-7995
8 Mc Gregor Mark C [4] 339-7995
9 Shiga Nobuyuki [2] 339-5049
10 Vander Woude Mark W & Lisa 593-4902
11★ Hausner Chris 593-7104
12 Not Verified
9715 WILLOW PARK APARTMENTS 339-1110
13 Saeki Shuji & Masako [3] 331-3401
14-15 Vacant (3 Apts)
16★ Nanstad Jeff
17-18 Vacant (2 Apts)
9719 WILLOW PARK APARTMENTS 339-1110
19★ Potopoulus Constantine L 339-8744
20★ Halder Stephanie 592-5687
20 Dilthey Michelle [2] 592-5687
20 Utterback Ron [2] 592-5687
20 Doll Sean [2] 592-5687

TP	Adjoining	Source
✓	✓	R. L. Polk Co.

Poppleton 1995

WHERE TO BUY IS AS IMPORTANT AS, WHERE TO SELL GOODS
1331 PARK AVE. ALL TYPES OF SIGN WORK NOW IN OUR 60TH YEAR TEL. 346-5477

POLK ST cont'd

10422 Vacant
10423 Not Verified
10504 Armstage Richard E & Kip B 5 ⊙ 331-5458
10505 Ivanovich George & Mary 5 ⊙ 597-3633
10510 Maher Robert T & Christina J 5 ⊙ 331-5409
10511 Not Verified
10516 Cappello Fred J & Connie L 2 339-4740
10517 Hensley James L & Mary Lou D
10522 Eliason John A & Dianne K 5 ⊙ 331-3511
Eliason Jennifer M 2 331-3511
10604 Casselman Stephen C & Jamie V 5 ⊙ 331-9160
10605 Daniels Joseph J 2 339-3903
Hruska John L & Amy M 2 ⊙ 597-0981
10610 Baltush Donald R 2 ⊙ .. 331-7426
10617 Not Verified
10620 Bakewell Greg N & Karen 4 ⊙ 597-6944
10623 Schlabt Terry F 2 331-6497
10626 Pearce Edward I & Edric K 4 ⊙
10632 Rose John H & Evelyn C 5 ⊙ 593-6658
• *S 107TH CIR INTERSECTS*
• *S 107TH ST INTERSECTS*
10655★ Schueman Matthew D & Angela S ⊙ 593-6928
10656★ Daniels Joseph J & Joyce A 339-3933
10657 Not Verified
10659 Suess Tracy D 2 ⊙ 339-4865
10662-10667 Not Verified (3 Hses)
10671★ Worden Brent A & Kristi K ⊙
10668 Finochiaro John & Susan L 3 ⊙ 592-5864
10674 Holland S 3 ⊙ 593-6618
10675 Not Verified
10679★ Gardeman Richard W ⊙ 593-8221
Gardeman Velma V 2 593-8221
10680 Robinson Stephen M & Candy S 3 ⊙ 592-4990
10686 Not Verified
10687★ Lille Joseph M & Joani E ⊙ 592-0953
10691 Not Verified
10692 Mc Bratney Kenneth M & Marsha K 2 ⊙ 597-3680
10693 Not Verified
10695 Franklin Roger D & Marcia K 2 ⊙ 339-8626
10699★ Pierghi Kenneth J & Jill R ⊙ 331-3163
10906 Boyle James 3 592-5160
10909 Not Verified
10913 Louis Steven D
10916★ Ward Kirk & Anna Lee 597-1724
10917★ Acamo Joseph M & Anita K ⊙ 339-8964
10925★ Prodyewus Olea T & Toni R ⊙ 592-7295
10929★ Larsen Delbert D & Francie ⊙ 593-0525

BUSINESSES 3 HOUSEHOLDS 382

POLK ST (MILLARD)-A CONTINUATION OF POLK ST WEST OF S 132D ST

514

• ZIP CODE 68127
• *S 132D ST INTERSECTS*
13206 Holling Leonard H & Elaine R ⊙ 895-1560
13207 Grothe Herbert H & Nancy M ⊙ 895-4128
13215 Kuhlmann Dale D & Eleanor A ⊙ 895-3093
13216 Renk Arthur J & Floris J ⊙ 895-2753
13223 Riley Max M & Alyce L ⊙ 895-4890
13226 Jensen A Gerald & Ruth M ⊙ 895-2215
13229 Allerton Keith L & Mary J ⊙ 895-3792
13236 Horton Robert D & Fran E
13237 Smith Gerald E & Pina A ⊙ 895-7037
• *PONDEROSA DR INTERSECTS*
13406 Rayer William J & Margaret M ⊙ 895-2826
Schneckenberger Mary Anna L ⊙ 895-2826
13411 Brainard David L & Darlene J ⊙ 895-2749
13412 Not Verified
13417 Rix Willis G & Joleen K ⊙ 895-4465
Rix Julie K 5 895-4465
13418 Jacobs William J & Corinne M ⊙ 895-1098
13421 Not Verified
13424 Rys Stanley A & Janet E ⊙ 895-2184
Rys Lance 5 895-2184
13427 Furst Thomas G & Jerry E 5 ⊙ 895-9625
Furst Jenny 2 895-9625
13433 Leist Leroy D & Janice K ⊙ 895-2573
Leist Jeffrey W 2 895-2573
13436 Beaumont Lincoln S ⊙
13439 Clark Donald E & Betty J ⊙ 895-4465
13444 Spickerman Antony & Ellen L ⊙ 895-2073
Spickerman Kim S 2
13445 Jansen Robert L & Judith C ⊙ 895-2073
• *S 135TH ST INTERSECTS*

520

• *135TH ST INTERSECTS*
• *POLK CIR INTERSECTS*
13905-13911 Not Verified (2 Hses)
13917 Schnitker Gary J & Patricia K 4 ⊙ 895-2134
13923 Navin James P & Evelyn J ⊙ 895-5313
13929 Bonta Christina S

POLK ST (M) cont'd

13955★ Gould Todd M & Lori A ⊙ 895-4667
• *S 139TH AV CIR INTERSECTS*
13961 Not Verified
13967 Steffens Susan K ⊙ .. 895-8050
13968 Pfister Paul C & Teresa M 7 ⊙ 895-4358
13973 Renner Frank ⊙ 895-3495
13978 Edwards Robert C & Pamela J ⊙ 895-3709
13979★ Stathis Mike W & Hedy E ⊙ 894-0659
13985 Kinney Ronald & Kimberly ⊙ 895-0309
13993 Wolz James M & Sheila R 5 ⊙ 895-2210
13991 Zach Patrick G & Janice K ⊙ 895-0773
• *140TH ST INTERSECTS*

518B

• *S 140TH ST INTERSECTS*
• *S 147TH ST INTERSECTS*
14706★ Slagle Mc Grath G M ⊙ 895-1505
14712 Langle Johnny M & Janell M ⊙ 895-4957
14715 Horner Gregg D & Maureen F ⊙ 895-4723
14718 Bornholt Richard K & Lois J ⊙ 895-1701
14721 Hyslop Danny L & Virginia A ⊙ 895-0229
14727 Snyder Warren M & Diana M ⊙ 895-5553
14733 Conley Howard H & Debra J 5 ⊙ 895-9460
14739 Berger James R & Ruby M ⊙ 895-4263
Berger Raquel L 5 895-4263
• *S 145TH CIR INTERSECTS*
14805 Not Verified
14811 Duensing Kent M & Sheri K 5 ⊙ 895-8026
14816 Faith Donald E & Jackie M ⊙ 895-1447
Faith Scott A 5 895-1447
Faith Toni J 3 895-1447
14817 Eisenhauer Joseph H & Patricia J ⊙ 895-1748
Eisenhauer Julie A 5 895-1748
Eisenhauer Susan M 5 895-1748
14820★ Weiler Robert ⊙ 895-6528
14823 Carley Robert W & Diane L ⊙ 895-6861
Carley Autumn L 3 895-6861
14824 Butterfield Terry L 7 ⊙
14829 Marble Steve 5 ⊙
14855 Not Verified
14856 Meekma Jerry R & Linda J ⊙ 895-7463
14861 Stoner John J ⊙ 895-3634
14862 Burns Calvin P & Gloria V ⊙ 895-0119
14867★ Ewasco Michael J & Sandra D ⊙ 895-8068
14868 Raschke Donald A & Arletta A ⊙ 895-9646
14873 Elliott Scott D ⊙ 895-5017
14874 Van Zee Ronald & Linda K ⊙ 895-0409
14879 Sanders Dave L & Debra L 4 ⊙ 895-3965
14880 Ruma John M & Linda K ⊙ 895-0805
14885★ Gawrecki Dennis J ⊙ .. 895-2634
14886 Not Verified
14891 Arnold Richard H & Mary L 3 ⊙ 895-9649
Arnold Kimberly L 3 895-9649
Arnold Kristofer R 3 895-9649
14892★ Bullock James C & Susan C ⊙ 895-2236
14905 Parker Howard & Judy A ⊙ 895-5752
Parker Rodney C 3 895-5752
14906 Brehmer Gary L & Pat 5 ⊙ 895-7396
14911 Schuerman Gerald L & Beverly R ⊙ 895-0728
14912 Horton Travis & Patsy A ⊙ 895-5536
14917 Hanson Mike E ⊙ 895-5491
14918 Brandquist John R & Suzi D ⊙ 895-0563
14923★ Strilka Evelyn G ⊙ 895-6306
14924 Pinlarski John P & Terry L 5 ⊙ 895-5690
14929 Chauvency D J 3 ⊙ 895-0124
14930 Gadwood Terry & Linda 5 ⊙ 895-4516
14935 Horan Eugene P & Janet R ⊙ 895-1853
14938 Grzywa Joseph C & Rose M ⊙ 895-0957
14941 Bradley Scott D & Pamela J ⊙ 895-6946
Bradley Heather A 5 895-6946
14942 Cordel Egon P 5 ⊙
14947★ Brooks Debra ⊙ 895-1506
14948 Pfingsten Craig D & Janis M 4 ⊙ 895-8909
• *S 150TH ST INTERSECTS*

HOUSEHOLDS 83

POLK ST (RALSTON)

471

• ZIP CODE 68127
• *S 75TH ST (R) INTERSECTS*
7503★ Green Thomas 339-7929
7506★ Switzek Thomas L & Terry A ⊙ 592-4887
7507★ Suggs Wes 331-4867
7511★ Harrison Steven R & Kristin M ⊙ 339-1856
7512★ Gilreath Kenneth L & Jo ⊙ 592-3635
Gilreath Jack 2 592-3635
7515 Not Verified
7518★ Kerucha Joe S & Mary Lou F ⊙ 331-2820
Kerucha Connie M 2 331-2820
7519★ Hendrix Kenneth 339-4915
7524★ White Kenneth M ⊙ 592-0671
7525★ Jerabin Frank J 339-0971

POLK ST (R) cont'd

7529 Not Verified
7530★ Morrissey Gerald F & Sheryl A 339-9047
7535★ Elliste John D 592-4274
7536★ O'Shaughnessy Corey 592-8874
Taphorn John 2 592-8874
7541★ Tesein Thomas N & Elizabeth L ⊙ 339-6020
7542 Miller William J 2 592-0964
7547 Feyerbach L
• *S 75TH AV (R) INTERSECTS*
7555-7556 Not Verified (2 Hses)
7561★ Hunt La Verr W & Helen L ⊙ 331-4347
7566 STEAMAWAY carpet cln 331-1634
★ Poore Richard G & Loretta K ⊙ 331-1634
7567★ Dikan Cecil & Velinda 592-8501
7571 Walber Clifford P Jr 2 597-8869
7575★ Kusela Joe 592-2217
7576★ Klement Daniel P & Claudia M ⊙ 339-2725
7579★ Minardi Carmelita G ⊙ .. 592-1196
Minardi Michael A 2 592-1196
7583★ Hatcher Orville A & Beverly F ⊙ 331-0427
7587★ Kolar David G & Deborah A 339-1269
• *S 77TH ST (R) INTERSECTS*
• *S 83TH ST (R) INTERSECTS*
8504 Utterback Gene C 2 331-4342
8505★ Ballarin Linda 331-5385
8510★ Hanson Timothy P & Ivy G ⊙ 597-3781
8511★ Wieker Mark J & Constance L ⊙ 592-9103
8516 W E S CONSTRUCTION remodeling contr 331-7904
★ Sheehy Warren E ⊙ 331-7904
Sheehy Lena J 2 331-7904
8517★ Rushing Ronald A & Cathy G 331-8582
Rushing Suzanne C 2 331-8582
8522★ Meyer Robert T 592-0835
8523★ Davis Charles 331-6342
8528 Petak 2
8529★ Kuhlmannn Byron 597-2446
• *S 86TH ST (R) INTERSECTS*
• *S 87TH ST (R) INTERSECTS*
8705★ Richter Mark A & Connie ⊙ 331-8240
8706★ Bunn Brad 339-4520
8711★ Wanek David L
8712★ Broschat Robin C 331-0699
8715★ Thompson William 592-0343
8716 Chittenden Reed A & Jody 2 339-6750
8719★ Turek Michael T & Judy K ⊙ 592-2082
8720 Kambach Fred 2 592-2587
8723★ Kopecis James & Maureen 592-6645
8724★ Sprague Larry & Brenda 592-4518
8727★ Rubek Daniel L & Toni R ⊙ 592-0842
8728★ Castro Mark D 331-1271
8731 Kerkman Thomas G 2 592-3748
8732★ Hefley George L & Rose Mary ⊙ 339-4769
★ Hefley Rose Mary
Hefley Laura L 2
Krejcova Alica 2
8733★ Hackendahl Cindy 331-3371
8735★ Agnitsch Michael & Diane 339-8554
8738★ Bayerl Andrew H & Marilyn A ⊙
8739★ Muldoon Mark T & Shelli R ⊙ 339-6717
• *S 88TH ST (R) INTERSECTS*

460

9305★ Mc Guire Michael E ⊙ ... 339-1490
9306★ Gibbons Chuck ⊙ 339-6927

BUSINESSES 2 HOUSEHOLDS 57

PONDEROSA CIR (MILLARD)-A CONTINUATION OF PONDEROSA DR

514

• ZIP CODE 68127
6430 Not Verified
6434 Saladino Thomas L & Diana M 5 ⊙ 895-6306
6438★ Schroeder Ted 895-1915
6442 Sommer Jacqueline A & William
6245 Not Verified
6446 Needham William R ⊙ 895-1151
6249 Pursel Clara L 4 895-1747
6253 Not Verified
6257 Begley Phyllis J 4 ⊙ 895-1389
Begley John R 4 895-1389
Begley Kathleen M 4 895-1389
6261 Begle Lloyd L 5 ⊙
6265 Not Verified
• *PONDEROSA DR INTERSECTS*

HOUSEHOLDS 11

PONDEROSA DR (MILLARD)-FROM 6300 BLK OF S 132D ST SOUTHWEST

514

• ZIP CODE 68127
• *S 132D ST INTERSECTS*
6204 Rockwood Gary & Janet C 2 895-5942
6205 Motz Roger L & Rhonda M ⊙ 895-0267
• *CYPRESS DR INTERSECTS*
6210 Larsen Steven R & Terry A ⊙ 895-6905
6216 Nelson Donald R & Joy A ⊙ 895-2077
6222 Fyfe D M ⊙ 895-2177
Barth Jo 2 895-2177
6225 Poulsen Sandra K ⊙ 895-9657
Poulsen Corey C 3 895-9657
Poulsen Cory C 2 895-9657
6228 Not Verified
6234 Badtke Randolph W & Carolyn A 7 ⊙ 895-1123

PONDEROSA DR (M) cont'd

Rothery Carolyn A 5 895-1123
6235 Not Verified
6244 Ramos James T & Sidney A ⊙ 895-2484
Ramos Kurtiss J 2 895-2484
1249★ Pursel Clara ⊙ 895-1747
Pursel Erica N 2 895-1747
• *PONDEROSA CIR INTERSECTS*
6254 Velinsky Charles F & Barbara J ⊙ 895-6920
Velinsky Casey J 5 895-6920
Velinsky Benjamin 5 895-6920
6304 Rusin Robert G & Pierrette D ⊙ 895-1725
6314 Barnes Russell B 5 ⊙ 895-0558
6319 Petersen John F & Sharron A ⊙ 895-2574
Petersen Kristen A 2 895-2574
6324 Stunkard Lyle R ⊙ 895-9066
6329 Rouse Wayne H & Wanda R ⊙ 895-3915
6334 Grant Roger H & Patricia H 2 ⊙ 895-0363
6339 Falke Darrel D & Bonnie K ⊙ 895-3981
Falke Cassandra D 5 895-3981
• *BIRCHWOOD AV INTERSECTS*
6354 MILLARD SIDING & REPAIR retail sls 895-4688
Brewer William E & Lana M ⊙ 895-4688
6359★ Wilson Thomas C & Janis A ⊙ 895-8319
6364 Smith Vaughn N & Joyce M ⊙ 895-2680
6374 Wilkerson Frances M ⊙ 895-4190
6379 Streeter Joyce D ⊙ 895-9012
6384 ASSOCIATED SIDING 895-7029
Mobatt Patrick S & Pamela A 7 ⊙ 895-7029
Wilson Geo Anna 2 895-7029
• *ADAMS ST INTERSECTS*
• *S 135TH ST INTERSECTS*
6405 Tarr Melvin L & Fern L ⊙ 895-3740
6410 Goodman Kevin R & Mary P 5 ⊙ 895-3972
Goodman Carolyn A 2 895-3972
6416 Not Verified
• *MADISON ST INTERSECTS*
6424 Fleming William C & Carol L ⊙ 895-3938
• *PONDEROSA CIR INTERSECTS*
6504 Haubensak Richard J & Kathlynn M ⊙ 895-3843
Haubensak Karen A 5 895-3843
Haubensak Leah D 5 895-3843
6514 Wolf Bernard J & Emma L ⊙ 895-2070
6515 Stukis Edward V ⊙ 895-1040
• *CYPRESS DR INTERSECTS*
6604 Jorgensen Richard G & Leilani K ⊙ 895-2661
• *POLK ST INTERSECTS*
6810 Walker Keith D & Earleen R ⊙ 895-2627
• *HARRISON ST INTERSECTS*

BUSINESSES 2 HOUSEHOLDS 34

POPPLETON AV -FROM MISSOURI RIVER WEST

• ZIP CODE 68106
• *C B & Q R R (VIA CROSSING)*
• *S 2D ST INTERSECTS*
• *S 3D ST INTERSECTS*
• *S 4TH ST INTERSECTS*
415 Not Verified
417 Ferraguti Charles C ⊙ .. 342-6156
420 Falcone Louise M ⊙ 346-0139
Falcone Gracie 5 346-0139
• *S 5TH ST INTERSECTS*
502-506 Not Verified (3 Hses)
510★ Saleede K 344-0753
511 Not Verified
513★ Roberson Steve D & Jamie C 345-0204
513½ Soash Kimberly 5
515 Not Verified
Upstairs ★ Blanco Eliseo & Patricia A Alle N 345-6368
517A DOWNSTAIRS Not Verified
• *S 6TH ST INTERSECTS*
610-612 Not Verified (2 Hses)
613 Apartments
LOWER★ Johnson C ⊙ 341-9659
UPPER Not Verified
614 Ferraguti Richard L & Donna J ⊙ 345-5992
615 Mangrum Vada ⊙ 345-0708
Caniglia Theresa M ⊙ 345-0703
Creason Steven 5 345-0708
616 Jacobsen Nellie I ⊙ 342-2670
617 Rocha Frederick M & Annette L ⊙ 341-6714

264

• *(NOT OPEN BET 1 BLK WEST*
• *OF S 6TH & S 20TH)*
• *S 20TH ST INTERSECTS*
2007 ARATEX SERVICES Indrs 342-4884
2010★ Powless James D
2010½ Mc Kenney Twila ⊙
2012 Esser Eugene B & Alja ⊙ 345-4584
2014 Not Verified
2016 Daniels Constance R ⊙ 346-7122
2018 Mauro Nancy C ⊙ 342-7188
2054 Perry Mary D ⊙ 346-7570
• *S 21ST ST INTERSECTS*
2100-2107 Not Verified (3 Hses)
2110 Centrello Lore A ⊙ 341-2743
2111 Liedtke Richard P & Theresa A 7 ⊙ 346-2235
Starr Lisa A 2 346-2235
2115 Kirby James H & Betty Lou ⊙ 345-1021
Kirby Christine A ⊙ 345-1021
2117 Brelecki Elvin J & Mary ⊙ 342-3768
2119 Sambeaile Estella A ⊙ 342-3768
• *S 22D ST INTERSECTS*
2201 NEBRASKA ART STATUARY INC art gallery 342-4222
2204 Not Verified

POPPLETON AV cont'd

2204½ Rhoades Fern M 5 341-0708
2206 Marasco Emma ⊙ 341-8838
2210 Apartments
2A-3A Not Verified (2 Apts)
2212-2214 Vacant (2 Hses)
2214½ Not Verified
2216 Jones Mary L ⊙ 345-8650
2218 Cerrone Milly D ⊙ 345-4883
2220★ Brim Christopher ⊙
2222-2224 Not Verified (2 Hses)
2225 Wolfshauer Raymond M ⊙ 345-3607
Wolfshauer Rose M ⊙ 345-3607
2226 Romano Joseph A & Constance M ⊙ 341-5734
2228-2230 Not Verified (2 Hses)
2232 SAINT ANN DAY CARE pre sch day care kindergarten 341-8842
2247 SAINT ANN SOCIAL HALL 341-1803
2247 Not Verified
Nguyen Rev Loi 5 341-5772
2254 Not Verified

261

• *ZIP CODE 68105*
• *S 24TH ST INTERSECTS*
2406-2408 Not Verified (2 Hses)
2417 Salvador Pina
2419 Not Verified
2419★ Altemose Becky A 346-5472
2421★ Bunderson Tricia L 345-9151
2422 Hernandez Abelardo ⊙ 346-9620
2423 Costanzo Brad S 5 341-0691
2425 Not Verified
2428 Rossi Raymond E & Elaine F 7 ⊙ 346-5459
• *S 25TH INTERSECTS*
2501 Apartments
1-4 Not Verified (4 Apts)
2502 Not Verified
2508 Greise M A ⊙ 345-8026
Cole A M ⊙ 345-3682
2510 Trussell Owen D ⊙ 345-0337
2511★ Kruger Thomas J & Celeste J 345-0227
Pickett Amy 345-0227
2514 Kroeker Paul H & Jennette A 4 ⊙ 342-4496
2515-2519 Not Verified (2 Hses)
2521 Mincey Noah W & Carol Jean 3 ⊙ 346-3748
2524 Not Verified
• *S 26TH AV INTERSECTS*
2550 Rhode Dion A 5 ⊙ 345-9206
2553-2557 Not Verified (2 Hses)
2562 Hunter Willard M ⊙ 345-5852
2563★ Zurek William A 344-4239
2565 Bonacci Kenneth L ⊙ 345-6833
Bonacci Kenneth L II 3 345-6833
2568 Feige Alva ⊙ 345-7824
Hill Lisa M 2 345-7824
Richards Sandy K 2 345-7824
Feige Mike A 2 345-7824
2570 Apartments
DOWNSTAIRS Rohm Lucinda A ⊙ 346-0948
Upstairs Not Verified
2572-2578 Not Verified (3 Hses)
• *S 28TH ST INTERSECTS*
2602 Bobier Irene M ⊙ 345-2098
Kerahaw Michael R ⊙ 345-2098
2602½ Not Verified
2608 Lane Max ⊙ 345-4598
2609 Childers Donna ⊙ 346-8764
2610 Strumski Peter ⊙ 341-6790
2615 Not Verified
2616 ANGELINA APARTMENTS 390-2600
• *LIMITED ACCESS (3 UNITS)*
4-B7 Not Verified (2 Apts)
2617 Not Verified
• *S 27TH INTERSECTS*
2702 Bonfiglio Frank A ⊙ .. 345-4646
2703 Lincoln John L ⊙ 346-3537
2711★ Procharska Ludwig C 346-0988
2715 Apartments
1-2 Not Verified (2 Apts)
2717 Castillo Francisco
UPPER Not Verified
• *S 29TH INTERSECTS*
• *INTERSTATE 480 INTERSECTS*

258

• *S 30TH ST INTERSECTS*
2911 Apartments
1 Boyle Patrick 5 345-0690
2 Sabus Mathew S 3
2916 Ullman Joe L & Patty J 3 ⊙
2920 Apartments
1-4 Not Verified (4 Apts)
• *PARK AV INTERSECTS*
2959 LOWER Not Verified
Caven Kelly 2 345-8314
2963 Not Verified
2963 Apartments
1 Ray Larry F 2 344-7880
2964 Apartments
2964 Not Verified
1-2 Not Verified (2 Apts)
2965 Michel Ina A ⊙ 345-9248
2967 LOWER-UPPER Not Verified (2 Apts)
2968 CHULA VISTA APARTMENTS INC 341-6717
1-6 Not Verified (4 Apts)
2969 Not Verified
• *S 30TH AV INTERSECTS*
3002 Not Verified
3004 Buchta Helen L ⊙ 346-4179
3006 Leach Dwain Dean ⊙ .. 346-5789
3008 Not Verified
3009 Fachman Cyndie 2 341-5673
3058 JAMES COURT APARTMENTS
A Rose Thomas ⊙ 422-0487
B Curry E Allene ⊙ 346-3438
C Rasmussen Ethel V ⊙ 344-2219
D Rhodes Molly H ⊙ 346-5970
E Schram Julie A 2 344-8996
3063 JAMES COURT APARTMENTS 397-3700
1-6 Not Verified (6 Apts)
• *S 31ST INTERSECTS*
3102 Not Verified
3110 Apartments
1-3 Not Verified (3 Apts)

TP	Adjoining	Source
✓	✓	R. L. Polk Co.

S. 29th Street 1995

S 29TH ST cont'd

• LIMITED ACCESS (4 UNITS)
1★ De Vore Matt 346-8932
2 Arellano C M [2] 344-3386
4 Updike David [2] 345-6704
1029 Vacant
1034 Apartments
• LIMITED ACCESS (7 UNITS)
1★ Hobbs Dana A ✪
6 Warrick Jack [B]+ 341-9553
1040 Apartments
• LIMITED ACCESS (16 UNITS)
1★ Marbell Dennis W
2★ Dawron Norman E
3-6 Vacant (3 Apts)
7★ Davidson Dianne
10 Vacant
1044 GEORGIA APARTMENTS. 553-8111
12 Erickson [3]
1131½ S C O BRIEN M L acct.. 331-4224
1044 14-16 Not Verified (3 Apts)
1046 1 Romero Gloria J [2]
2 Vacant
3 Not Verified
1050 1★ Homola Penny 345-8547
1 Deich Christopher [2] 345-8847
2 Not Verified
1054 Harrington Margaret A [B]+ ✪
..... 345-2065
1056 COLORING BOOK APARTMENTS
..... 556-1016
1★ Goodrich Scott J 341-1729
2 Not Verified
3★ King Ricky L
3 Wondergem Mark S [2]
4★ Moser Mary Ellen
4 Jeffrey Bruce L [2]
5-6 Not Verified (2 Apts)
7★ Burnett Sandra J
8 Not Verified
9★ Moyner Jo
10★ Oberle Edna A 342-4735
11 Not Verified
12★ Smith Jeff & Tina L 344-0941
258
• PACIFIC INTERSECTS
1102-1106 Not Verified (2 Hses)
1108 Apartments
• LIMITED ACCESS (8 UNITS)
1 STORAGE ROOM
2 Braithwaite Joshua [4] 345-3203
5 Meiergerd Ronald J [B]+ 345-6188
★ Nauve Robert 344-2796
1114 Apartments
1 Not Verified
2 Klein Kathryn M [B]+ 341-2041
3 Cleveland Roger J [7] 345-1771
4 Not Verified
5 Stander Mike [3] 344-4940
1120 Apartments
1-2 Not Verified (2 Apts)
1124 ONE THOUSAND ONE TWENTY-
FOUR S 29TH ST APTS 346-7268
1 Schneider Charlotte L [B]+ 346-7268
3★ Adkins Gary
4 Bennett Charles [6]
5★ Kuldass Tom
6 Wheeler George H & Geraldine M [6]
7 Eggers Brian [3]
1126 ZODIAC TWO APARTMENTS
1 Not Verified
4 Bertsch Rex R [B]+ 344-4997
6 Not Verified
1130 DRIFTWOOD MANOR apts
..... 782-7324
• LIMITED ACCESS (13 UNITS)
1 DRIFTWOOD MANOR (OFC)
..... 346-3501
6 Not Verified
1138 Apartments
2 Mc Navara Daniel E [B]+. 342-2902
5★ Hatch Jeff 342-1363
• LIMITED ACCESS (9 UNITS)
1138 1145 2-1 Not Verified (2 Apts)
• POPPLETON INTERSECTS
1305-1320 Not Verified (3 Hses)
• WOOLWORTH AV INTERSECTS
280
1502★ Gunset B 342-2815
1504-06 Apartments
1504 1 Gammel Kelly [2] 344-7267
2★ Nolan C C 344-4681
1506 3★ Crosby K D 345-0174
1504 4 Not Verified
1508 5 Lensgh Paul A [6] 341-7853
1512★ Manzitto Kevin 342-8254
1514 1 Not Verified
1516 Flatt Heathcliffe C & Maryann M [6]
✪ 341-5071
Flatt Keath N [2] 341-5071
Flatt Jason T [2] 341-5071
1522 Apartments
1 Mahser Rht L [2] 342-3627
2★ Champion Loreeta W 345-9701
3★ Gray David 341-8641
4★ Poop Ernest C 345-9278
1525 Apartments
1★ Renshaw Rebbecca 345-8750
2-5 Not Verified (4 Apts)
1526½ Not Verified
1530 Ho Victor E [6] ✪ 422-1979
1534★ Lopez Andrew 345-9607
1542 Apartments
1 Vacant
2-4 Not Verified (3 Apts)
1546 Not Verified
• HICKORY INTERSECTS
1708 Foreman Marjorie J [B]+ ✪
..... 346-4353
Foreman Donald W [B]+ 346-4353
1710 Skeez Edward J & Darlene A [B]+ ✪
..... 346-8109
1714 UPPER Not Verified
1718 Apartments
1★ Yowell Rebbecca 346-9426
2-3 Not Verified (2 Apts)
1722 Stephenson John [7] 346-7677
1726★ Nelson Norma J ✪
Schulze Jennifer C [2]
1730 Kubli Franklin D [B]+ ✪.... 346-0110
1734 Not Verified
1738 HANSCOM TERRACE
APARTMENTS 345-9944
1 Oregon Fernando [6] 342-4644
2★ Gibson Theodore J & Carolyn S
3 Not Verified

S 29TH ST cont'd

4★ Merriman D L 345-7920
5-7 Not Verified (3 Apts)
8★ Loucks Diane 344-2311
9★ Oregon Fernando 342-4644
1742 Apartments
1-3 Not Verified (3 Apts)
1746★ Hogeland B 344-2054
1750 Christensen Carl A & Marie F [B]+
✪ 346-8017
• SHIRLEY ST INTERSECTS
1902 Not Verified
1906 Keith F Allen & Leslie A [B]+ ✪
..... 346-1775
1912 Not Verified
1914 Apartments
A-B Not Verified (2 Apts)
1916 VALENTINE APARTMENTS THE
1 Not Verified
1A★ Ramirez Jesus 342-2301
1B★ Coates Rodolfo 344-7136
2-2B Not Verified (3 Apts)
3★ Tavison Ruben 342-6168
4-6 Not Verified (3 Apts)
7★ Santos Ramon 345-4016
8 Not Verified
1920 Not Verified
1922 Apartments
1 Dunn Jana J [B]+ 341-7320
2 Ditter Jeffery [3] 344-2218
1924 Apartments
1★ Wilkie W Eugene 341-4300
2 Nowak Richard J [2]
3 Not Verified
4★ Hedges Kim 341-6372
1930 Not Verified
302
2214 TECHNICAL REPAIR SERVICE
prntg press repr 345-3775
Cap Martin A & Laura A [B]+ ✪
..... 345-3775
• MARTHA ST INTERSECTS
• DUPONT INTERSECTS
2352 Spencer Dorothy M [3] 346-0634
2352½★ Lawhorne Duncan
2354 Newman Theodore R [B]+ ✪
..... 342-3586
2354½★ Moser Andre
2362 Vacant
2364 LIL DINKS SPORTS HALL rental
hall 341-4373
2364½★ Bader Joe [3] 341-0735
2366 Godek Joe A [3] 341-7823
Godek Dan W [3] 341-7823
2368 DINKERS BAR 342-9742
• CASTRLAR ST INTERSECTS
2408 Synowiecki Frank J & Rosemary S
[7] ✪ 346-3906
• ARBOR ST INTERSECTS
• (NOT OPEN BETWEEN ARBOR
• AND BANCROFT)
346
• (NOT OPEN BET 1 BLK SOUTH
• OF VALLEY AND A)
• B INTERSECTS
• ZIP CODE 68107
• C INTERSECTS
cor CONAGRA INC flour mill
CONAGRA SCALE HOUSE
CONAGRA ELEVATOR
• (NOT OPEN BET C AND D)
• D INTERSECTS
2928 TWIN CITY CONCRETE PROD
(DEMCO PROD DIV)
• E INTERSECTS
• F INTERSECTS
4009 Vacant
4010 OMAHA WINLECTRIC 734-1961
4102 Kantor Edward J [B]+ ✪.... 733-1650
4106★ Gruhn Glenn & Violet ✪
..... 733-9394
4110★ Calabretto Diane ✪
4112 Povondra Violet [6] ✪..... 731-2989
4116 Anderson Debra [2]
4122 Kostka James E & Marcine J [B]+ ✪
..... 731-3808
Moller Lillian M [3] 731-3808
4124 Pasieka Mary R [B]+ ✪..... 733-5316
Pasieka James J [B]+ 733-5316
4130 Baker Mark L [6] ✪ 733-8407
4132-4132½ Not Verified (2 Hses)
4134 Recek Joyce I [B]+ ✪ 733-2746
• G INTERSECTS
4204★ Benish Joseph & Marge
4206 Chrostek Edward F [B]+ ✪ 733-0473
Chrostek Carl J [B]+ 733-0473
Chrostek William J [B]+ 733-0473
4214 Bernarsky Ann [B]+ ✪..... 733-0974
4222 Van Cleave Charles T Jr & Cathy A
✪ 731-8409
Van Cleave Stacie R 731-8409
Van Cleave Jeffrey C 731-8409
354
4617 AMERICAN HYDRAULICS INC
metal splat
• DEAD END
368
• (NOT OPEN BET J AND Q)
• Q INTERSECTS
• R AV INTERSECTS
• S ST INTERSECTS
5401-5403 Not Verified (3 Hses)
5404★ Tran Khan 734-2690
5406-5408 Not Verified (2 Hses)
5407 Broady Sherry A [3] 734-3528
5408★ Franklin Hattie
5409-5414 Not Verified (6 Hses)
5416★ Schallardt Christine E
5416 Not Verified
5417 Evans Sheresse [2] 733-1404
5419★ Clark Stephanie 733-1117
5421★ Stephens Shevree A
5423-5425 Not Verified (2 Hses)
5427★ Barnum Antonia L
5429-5431 Not Verified (2 Hses)
• T ST INTERSECTS
• T AV INTERSECTS
• U AV INTERSECTS
5701★ Bui Le 733-6868
5703★ Bui Thuy T 733-5412
5707-5709 Not Verified (2 Hses)
5711★ Lindsay Linda K
5713★ Mc Cullough Sharl A 731-7702
5717★ Morris Shulletta
5719★ Daus Diep 734-5621
5721-5723 Not Verified (2 Hses)
5727★ Le Chinh 734-5651

S 29TH ST cont'd

5729-5731 Not Verified (2 Hses)
5733★ Valentine Patrick 734-7544
5735-5737 Not Verified (2 Hses)
5739★ Ca Hoang 734-1974
BUSINESSES 29 HOUSEHOLDS 252

30TH AV NORTH -FROM PARKER AV NORTH

70
• ZIP CODE 68111
1622 PLEASANTVIEW WEST
★ Callahan Idelier 344-0265
1595-1611 Not Verified (15 Apts)
1612 Bibins George [4]
1613-1624 Not Verified (10 Apts)
1626★ Jackson Robert 345-7328
1627-1633 Not Verified (7 Apts)
1626-1642 Not Verified (6 Hses)
1646★ James Paul 341-7604
1648 Not Verified
• SEWARD INTERSECTS
BUSINESSES 1 HOUSEHOLDS 43

30TH AV SOUTH -FROM OPP 3010 MASON ST SOUTH

257
• ZIP CODE 68105
1001 Not Verified
1002 Fiakus Ralph H [B]+ ✪..... 342-8145
Myesakavana Phouvong & Meuang [7]
1003 3-2 Not Verified (3 Apts)
1005 Not Verified
1006 Apartments
1-2 Vacant (2 Apts)
3 Lamlin [2]
4 Vacant
1007 Apartments
1-2 Not Verified (2 Apts)
1008 HANSCOM PLACE APARTMENTS
apts and townhouses 342-1008
• LIMITED ACCESS (19 UNITS)
2 White G M [2] 344-4376
3 Weinacht Ronald [2]
1009-1011 Not Verified (3 Hses)
1014 PRECIOUS JEWELS DAY CARE
..... 342-5446
1015 Marolla John [4] 345-9308
1016 STRATFORD APARTMENTS
..... 346-5120
1★ Gomez Gloria J
2-4 Not Verified (2 Apts)
5 Vacant
6 Not Verified
1017★ Urbanek Bonnie L ✪..... 342-1951
1018 STRATFORD APARTMENTS
..... 346-5120
7 Not Verified
8 Bradley Francis W [3]
9 Raywinkel Edwin J [B]+ 344-2565
10 Not Verified
11-12 Vacant (2 Apts)
1019-1021½ Not Verified (3 Hses)
1022 Pesek Louis S [3]
1025 SIDERS APARTMENTS 345-7289
1 Ulrich Clarence A & Dorothy M [B]+
2 Vacant
3 Bell John J [2]
4 Verigen Loren [7]
1029 Apartments
• RESTRICTED ACCESS (6 UNITS)
1030 Apartments
1-2 Not Verified (2 Apts)
3 Vacant
4 Not Verified
1031 Brizett Kevin & Jolene A [5]
..... 342-7835
1034 Apartments
1034 Vacant
2-6 Not Verified (5 Apts)
1034½ Not Verified
1035 1-2 Vacant (2 Apts)
1036 1 Not Verified
2★ Baker A Frank 346-3223
2 Cordona Melody J [2] 346-3223
1039 Rife Chris [5] ✪
1040★ Johnson Julie A
1048 WELCOME INN care home
..... 345-0755
Dumont Catherine A [B]+ ✪. 345-0755
258
• PACIFIC ST INTERSECTS
1101 Apartments
• LIMITED ACCESS (3 UNITS)
1 Not Verified
1102 Apartments
• LIMITED ACCESS (3 UNITS)
2 Becker Michael J [4] 342-0904
1110 LAKOTA COURT APARTMENTS
..... 397-8700
• LIMITED ACCESS (9 UNITS)
2 Cain Michael [2] 346-8368
8 Haswell Dennis L & Belinda J [5]
..... 344-0581
7 Not Verified
9 Sampson John M [4] 344-3824
★ Kramer Jyl
1111 Apartments
• LIMITED ACCESS (6 UNITS)
1113 Apartments
1115 1 Usher Zebora Y [4] 342-0238
★ Martinez Arnulfo
1117 Not Verified
1120 Apartments
1 Mills Carolyn [4] 341-9607
2-3 Not Verified (2 Apts)
1121 Sheeler Sylvia C [B]+ ✪.... 346-3527
1123 Not Verified
• HARRIS ST INTERSECTS
1134 Downing Gary D & Delorse A [B]+
✪ 341-3186
Downing Thalia L [6] 341-3186
Downing Delorse A [5]
1135 Apartments
• LIMITED ACCESS (6 UNITS)
1141 CHULA VISTA APARTMENTS
CONDO INC 341-6717
7-12 Not Verified (2 Apts)
• POPPLETON AV INTERSECTS
1302 Apartments
1-4 Not Verified (4 Apts)
★ Wolf Bob 342-5134

S 30TH AV cont'd

1306 Apartments
• LIMITED ACCESS (3 UNITS)
1310 Apartments
1-3 Not Verified (2 Apts)
1311 Not Verified
1314 Apartments
4-9 Not Verified (4 Apts)
★ Harms Delbert L
★ Manefdino Carl
1316 Not Verified
1325 COUNTRY HOUSE APARTMENTS
..... 346-5120
2★ Gast Tim 344-8404
4-8 Not Verified (3 Apts)
9★ Dawson D
11 Not Verified
1326 Floors
1326 Not Verified
1329 Oltmanns Raymond A [B]+ ✪
..... 346-0814
1330 STRATFORD APARTMENTS
..... 346-5120
• LIMITED ACCESS (6 UNITS)
4-6 Not Verified (2 Apts)
★ Ray Stephen
1332 HANSCOM PLACE APARTMENTS
1-2 Not Verified (2 Apts)
3★ Andreski John 346-6558
4 Not Verified
1334 HANSCOM PLACE APTS
7 Barker Grace R [6] 344-4786
★ Meller C J
1336 Apartments
4 Melton Jim [4] 645-0504
1337 Schaefer Wilmer A [B]+ ✪. 342-0059
Hawkins James C [7] 346-1946
1340 UPPER-LOWER Not Verified (2
Apts)
• WOOLWORTH AV INTERSECTS
325
• (NOT OPEN BET WOOLWORTH AV
• AND GROVER ST)
• GROVER ST INTERSECTS
3505 Pinkes Ben H & Ella H [B]+ ✪
..... 345-4117
3507 Miller Hedwig T [B]+ ✪ 341-4647
3510 Not Verified
3512 Mc Lacney Larry C
3515 Mc Connell Steve E & Dody [5] ✪
3524 Not Verified
• A ST INTERSECTS
370
• ZIP CODE 68107
• (NOT OPEN BET A AND Q)
• Q INTERSECTS
• (NOT OPEN BET Q AND R)
• R INTERSECTS
BUSINESSES 12 HOUSEHOLDS 109

30TH ST NORTH -FROM 3000 DODGE NORTH

6
• ZIP CODE 68131
101 BUCKY'S AMOCO serv sta. 341-2713
120 Apartments
2-4 Not Verified (3 Apts)
122 Not Verified
• LINCOLN BLVD INTERSECTS
• 1-480 INTERSECTS
313 COMPUTER SOFTWARE &
SERVICE INC 341-3537
• CHICAGO ST INTERSECTS
• CASS ST INTERSECTS
24
• COTTAGE GROVE AV INTERSECTS
555 BOYS TOWN NATIONAL
RESEARCH HOSP 498-6611
• CALIFORNIA ST INTERSECTS
601 A M I SAINT JOSEPH HOSPITAL
..... 449-4000
A M I GREAT OMAHA FEDERAL
CREDIT UNION 449-4463
DIAGNOSTIC GASTROENTEROLOGY
P C 449-4690
CREIGHTON UNIVERSITY ob-gyn
dept 280-4410
• WEBSTER ST INTERSECTS
• BURT ST INTERSECTS
801 Not Verified
• CUMING ST INTERSECTS
36
• IZARD INTERSECTS
• LINCOLN BLVD INTERSECTS
1001 OMAHA LUTHERAN BIBLE
SCHOOL 345-1331
1115 Harriman John R & F Juanita [3] ✪
..... 344-4830
Harriman F Juanita [3] 344-4830
• OREGON TR BEGINS
• NICHOLAS INTERSECTS
• MYRTLE AV INTERSECTS
• LAFAYETTE AV INTERSECTS
1320 YANKTON RADIATOR REPAIR
..... 346-9292
• HAMILTON INTERSECTS
1411 GREATER NEW HOPE BAPTIST
CHURCH 342-0265
1414-1418 Not Verified (2 Hses)
• CHARLES INTERSECTS
56
• ZIP CODE 68111
1504 Oliver John E [B]+ ✪ 341-6275
Oliver Anna M [B]+ 341-6275
1512-1517 Not Verified (4 Hses)
• SEWARD INTERSECTS
• FRANKLIN INTERSECTS
• DECATUR INTERSECTS
1804 Calloway Bertha [B]+ ✪..... 345-6817
Calloway John Lewis [4] 345-6817
1816 Not Verified
68
• LINDSAY AV INTERSECTS
• PARKER ST INTERSECTS
1910-2014 Not Verified (14 Hses)
2016 Hanley Annie J [2] 344-4164
Myers James [3] 344-4164
2022-2036 Not Verified (8 Hses)
• LINDSAY AV INTERSECTS
2201 Vacant
• BURDETTE INTERSECTS
• GRANT INTERSECTS
2306 Not Verified

N 30TH ST cont'd

• ERSKINE INTERSECTS
2402 Tunsall Leola [4] 451-6977
2404★ Williams Charnette 453-1354
2405 Vacant
2406-2410 Not Verified (3 Hses)
2411 SEVEN ELEVEN STORE.. 451-5673
2412-2416 Not Verified (3 Hses)
2417 Sherrill Vella J [2] 455-3719
Sanders Tracy [3] 455-3719
Burton Ruby L [3] 455-3719
2420-2428 Not Verified (5 Hses)
• LAKE ST INTERSECTS
2503 OCHUBA D L FAMILY
DENTISTRY 455-1229
OCHUBA DIANE L dentist. 455-1229
Ochuba Diane L [B]+ ✪ 455-1229
• OHIO INTERSECTS
2610 Not Verified
• MIAMI INTERSECTS
98A
2722 Jones Robert T & Ernestine R [B]+
✪ 453-1767
2723 Not Verified
2724 KIDS IN MOTION daycare cntr
..... 453-8036
• CORBY ST INTERSECTS
2802 Blow Barry M & Emma C [B]+ ✪
2806 Perry Darlene Marie [3] 455-2539
2810 Kercheval Albert J & Louise M [B]+
✪ 451-1464
2814-2810 Not Verified (2 Hses)
• MAPLE ST INTERSECTS
2901 FAITH DELIVERANCE CHURCH
..... 451-5431
2906 HOWARD KENNEDY SCHOOL
..... 457-5500
2915 Vacant
• BINNEY INTERSECTS
3001-3005 Not Verified (2 Hses)
3007★ Loftan J W
3015 Kerr Ernestine T [B]+ ✪.... 451-0640
3019 Cribbs Lawrence [B]+ ✪.... 451-9476
Cribbs Antoinette M [3] 451-9476
3021 Neal Delois [B]+ 453-6784
• WIRT ST INTERSECTS
3113 DAILEYS PACKAGE LIQUOR
liquor rst 457-4411
3117 DURKE & DESDEE DETAIL SHOP
..... 455-4927
• SPENCER ST INTERSECTS
3200 COCA-COLA BOTTLING CO OF
OMAHA 451-5500
3210 STAGE II LOUNGE 451-9726
3211 Not Verified
3219 NORTHSIDE DELIVERY del &
hauling 455-0212
O Hair Arthur [3] 455-0212
3224 LADD'S 66 SERVICE STATION
serv sta 451-7049
• BEDFORD INTERSECTS
110
3323 Not Verified
• EMMET INTERSECTS
3414 Apartments
1 Brown William L [5] 453-7049
2 Tucker William [7] 453-4256
3 Torenes Billy [3] ✪ 451-5862
4 Holmes Mildred [3] 451-5862
3422-3423 Not Verified (2 Hses)
• PINKEY INTERSECTS
3501 EASY EDS INC retail & groc liquor
store 453-2180
3501½ Not Verified
3506 M & M SERVICE auto body repr
..... 457-5134
3510 DAIRY QUEEN ice cream. 451-4490
3515 CHURCH OF JESUS CHRIST
..... 455-8170
3516 TIME OUT TAKE OUT restr
..... 451-2622
3519 Not Verified
• EVANS INTERSECTS
3607★ Harper K T 451-0904
3609-3612 Not Verified (3 Hses)
3618 SEVILLE LOUNGE 451-0623
3621 Not Verified
• PRATT INTERSECTS
138
3701-3717 Not Verified (8 Hses)
3719 Sneed Ulysses [2]
3721 Rogers Alfred L [B]+ 455-4678
Ross Mary K [B]+ 455-4678
3723★ Ross William H
3724 Not Verified
• MANDERSON INTERSECTS
3802 JACKSON PACKAGE LIQUOR
..... 457-4822
3803 COMPLETE AUTO BODY &
REFINISHING 455-1564
3809 ONE STOP CAR WASH complete
hand wash 453-2358
3824 Not Verified
3825 SPAULDING BAR & LOUNGE
..... 451-0643
• SPAULDING INTERSECTS
3915-3919 Not Verified (3 Hses)
• RUGGLES INTERSECTS
4003 Carroll Mary P [B]+ ✪
Carroll Danita M [4]
4007 O'Malley Margaret E [4] ✪ 451-7805
• SPRAGUE INTERSECTS
148
4101 Not Verified
4102 HOUSE OF MUFFLERS (shop)
..... 455-0135
4110 Not Verified
4111 HOUSE OF POULTRY whol gro
..... 451-4747
4112 FLEETLINE BODY CO auto body
repr 451-8855
• SAHLER ST INTERSECTS
4200 PLASTROLAS INC (S L S)
..... 455-0952
4201 COAKLEY INDUSTRIAL SERVICE
INC rental supp 453-8300
4224 Not Verified
• MOP RR CROSSES
4301 U S MILLS INC cereal mfg
..... 451-4567
• TAYLOR ST INTERSECTS
4404 MC DONALD'S RESTAURANT fast
food restr 451-3450
4406 AUTOWORKS 455-0533
4414 JIM'S AMOCO gas sta 455-8686
4423 Not Verified
• AMES AV INTERSECTS
160
4502 BURGER KING restr 451-5782

TP	Adjoining	Source
-	✓	R. L. Polk Co.

HARRIS ST 1995

CREIGHTON UNIVERSITY
2500 California Plaza
Omaha, NE 68178
Tel. 280-2700

HARNEY ST cont'd

5 Eriksen Scott [3] 392-0257
6 Aericks [2]
7 Conrad [2]
8 Long Cathie [7] 399-8814
7826 La Violette James A & Bernice A [B]+ ⊙ 391-3262
• *BEVERLY DR INTERSECTS*
7902-7906½ Not Verified (2 Hses)
7908 ELFA COMPANY elec contrs 399-8499
Olive Robert [B]+ ⊙ 399-8499
7915 Garvey Christopher T & Mildred M [B]+ ⊙ 391-4694
7923 Struble L Faye [3] ⊙ 392-0457
Hughes Leona [3] 392-0457
7928 Vacant
7933 Not Verified
7980 Lippeld Wayne E & Dorothy A [B]+ ⊙ 397-9736
8000 Le Bron Roche D & Jeanne M [3] ⊙ 300-3314
8001 Frederickson Ralph E & Reva K [B]+ ⊙ 399-9107
8002* Pankowski David J & Jean Doxon ⊙ 399-8308
8005 Kinnison Daniel D & Julie M [5] ⊙ 397-6512
8008* Case I
8009 Anderson Chester T & Ruby M [B]+ ⊙ 391-6383
8022 Seidler Richard F [B]+ ⊙ 391-5242
8119 Little Bruce K & Patricia L [B]+ ⊙ 393-6462
8220 Flatt Kimberly A [B]+ ⊙ 392-5705
• *83D ST INTERSECTS*
8224-8226 Not Verified (2 Hses)

412

• *S 86TH ST INTERSECTS*
8600 SWANSON C A ELEMENTARY SCHOOL 390-6485
8614 Weise Alma M [B]+ 391-5776
8622 Shapiro Morris J & Audrey R [B]+ ⊙ 391-8622
Shapiro David M [B]+ 391-8622
8630 Wax Ronald L & Linda R [B]+ ⊙ 393-6831
Wax Elizabeth L [7] 393-6831
8702 Martin Richard M [B]+ ⊙ .. 397-4044
8704 Salzman Dale W & Sharon [B]+ ⊙ 393-5902
8708 Kaski Randall K & Janet [2] ⊙ 393-2087
Kaski Janet [2] 393-2087
8714 Walander Harvey J & Marjorie N [3] ⊙ 393-9540
8720 Mc Kendry Bruce D & Sarah L [4] ⊙ 397-0364
8724 Meisey Margaret A [B]+ ⊙ 397-8154
8730 Kunz Roland J [B]+ ⊙ 391-4118
8734 Ralston R Curtis [B]+ ⊙ 391-2506
8737 Becker Gerald L & Elizabeth C [3] ⊙ 393-1142
8743 Gyder Chris [2] 390-0234
• *S 88TH ST INTERSECTS*
8807 Coleman Paul E & Kim P [3] ⊙ 397-4807
8813 Honka Charles E & Mary L [7] ⊙ 397-3304
Honka Emily E [2] 397-3304
• *S 89TH ST INTERSECTS*

453

9008 Not Verified
9016 Palmer William R & Leslie K [7] ⊙ 397-5929
9025-9036 Vacant (2 Hses)
• *S 91ST CIR INTERSECTS*
9151 Katzman Michael D & Carol [3] ⊙ 397-9385
• *S 92D INTERSECTS*
• *S 93D INTERSECTS*
9315 Hosier Thomas W [B]+ ⊙ .. 391-6663
9321 Bolin James C [2] ⊙ 391-1509
• *S 93D AV INTERSECTS*
9353 Pape Mariann & Charles
9359 Not Verified
• *S 94TH ST INTERSECTS*
9403 Ruback S Howard & Faye S [B]+ ⊙ 391-2788
9413 Buckley Jay R [4] ⊙ 391-7001
• *S 94TH AV INTERSECTS*
• *S 95TH ST INTERSECTS*
9601 Howard Robert S & Kayla K [3] ⊙ 393-9501
9605 Ginsberg Marilyn [B]+ ⊙ 397-4248
• *S 96TH ST INTERSECTS*

431

10810 Office Building
Suites
102 FIRST DATA RESOURCES sys & prog
103 FIRST DATA CORP debit card servs 222-6100
103 DOMINA & COPPLE P C (BR OFC) attys 330-4900
104 KRUSE ROGER D food facilities plng 330-3188
201 FIRST DATA RESOURCES addl sp
10820 COLUMBIA INSURANCE GROUP property-casualty ins 330-8800
10825 A T & T INFORMATION SOLUTIONS 334-7004
10840 Suites
VISITING NURSE ASSOCIATION hm hlth servs 334-1820
VISITING NURSE ASSN OF THE MIDLANDS hm hlth serv 334-1820
VISITING NURSE HEALTH SERVICES hm hlth serv 334-1820
VISITING NURSE FOUNDATION hm hlth serv 334-1820
VISITING NURSE HEALTH RESOURCES home infusion therapy 334-1820

HARNEY ST cont'd

• ZIP CODE 68114
10845 Office Building
101 OMAHA COLLEGE OF HEALTH CAREERS college 333-1400
102 AWERKAMP GOODNIGHT SCHWALLER & NELSON cpa's 334-9011
• *S 105TH AV INTERSECTS*

430

• ZIP CODE 68154
• *JOHN D WEAR AV INTERSECTS*
10905 Camden Gene L & Barbara A [B] ⊙ 334-0112
10906* Villnow Van H 333-9147
Omer Mark [2] 333-9147
10909 Boryca Michael A & Kim M [B]+ ⊙ 733-8100
10910 Barker Darwin L & Joan P [B]+ ⊙ 334-9525
Barker Christie L [3] 334-9525
10913 Bridie Robert D & Carol [3] ⊙ 334-7186
10916* Larson Gary R ⊙
11006 Curry James P & Cindy L [3] ⊙ 334-7186
11009 Johnson Charles F & Lisa M [B]+ ⊙ 333-3190
11013 Persing Gene [3] ⊙ 334-6917
11014 Not Verified
11016 Mimmack George H & Patie A [2] ⊙ 330-3591
Mimack Michelle A [2]
Mimack Tiffany L [2]
11021 Moses Abraham G & Bernice D [4] ⊙ 691-0746
11026 Not Verified
11029 Guthrie James & Karen R [B]+ ⊙ 333-3954
11034 Ray Roger L & Jill M [5] ⊙ 330-9001
11037 Ishii R K [B]+ ⊙ 333-0256
1104 • Nightser Mark A & Mary Ann [5] 330-9649
11045 Montgomery Jerome J & Margaret M [3] 330-3006
11050 ROBINSON PAINTING contrs 330-1881
Robinson Dale C & Diane L [B]+ 330-1881
Robinson Kimberly L [3] 330-1881
11058 Evans John W & Dorothy L [B]+ ⊙
• *S 111TH ST INTERSECTS*
11108 Mitzlaff James A & Diane L [B]+ ⊙ 330-2064
11109 Madsen Helen M [2] ⊙ 330-5343
11110 Spack Mark A & Patty [B]+ ⊙ 334-8597
11206 Phillips Betty S [B]+ ⊙ 333-8628
11209 Gutschenritter Trent W & Christine L [3] 697-0369
11214 Teshack Edward F & Kathleen E [5] ⊙ 330-0771
11217* Kroeger William W & Betty M 333-0972
11218 Horn Guenter & Renate [B]+ ⊙ 333-3084

466

• *S 117TH ST INTERSECTS*
12704 Not Verified
12707 Anderson Roger & Aria [B]+ ⊙ 333-3778
12712 Not Verified
12713 Hautzinger Lawrence E & Mary Kay [2] ⊙ 334-7621
Hautzinger Heather [2] 334-7621
Hautzinger Colleen [2] 334-7621
12720 Not Verified
12723 Ashley William H [B]+ ⊙. 333-2386
12726 Wright Robert L & Eileen D [B]+ ⊙ 333-2452
Wright Scott [2] 333-2452
12732 Zalkin Steve R & Kathleen R [4] ⊙ 334-8661
12733 Vann Donald L & Gloria R [B]+ ⊙ 334-0663
12740 Keller Gerald W & Becky A [B] ⊙
• *DEWEY ST INTERSECTS*
• *MORRISON DR INTERSECTS*
12806 Sellgren William A & Sara F [7] ⊙ 333-3643
12816* Phalen Jim & Pat
• *S 120TH ST INTERSECTS*
12905 Harris Myron A & Wanda V [B]+ ⊙ 333-5368
12906 Vasquez Luis A & Diana K [B]+ ⊙ 333-1609
Vasquez Timothy R [4] 333-1609
12911 Cleary Joseph T & Anne Marie [B]+ ⊙ 333-8432
Cleary Ann Marie [2] 333-8432
12912* Neary Timothy J & V Jean ⊙ 334-0749
Mc Intosh V Jean [2]
12917 Not Verified
12918 Andrlik James E & Roxanne L [B]+ ⊙ 333-5628
12923 Zimmerman Edwin D & Mabel B [B]+ ⊙ 334-8938
12924 Willeckison James C & Nancy K [2] ⊙ 330-8651
12929 Not Verified
12930 Zyla John J & Peggy D [B]+ ⊙ 334-0959
12935 Siegel Wayne & Simmy [B]+ ⊙ 334-7537
12936 Brean Daniel J & Ruth P [B]+ ⊙ 333-0623
12941 Gellehon Charles M [B]+ ⊙ 333-0509
12945* Marples R Dale & Betty Jo ⊙ 330-8464
12960 Vacant
12961 Lawler Michael F & Sharon L [B]+ ⊙ 330-2976
Lawler Daniel O [3] 330-2976
12966 Farrand David & Annetta K [B]+ ⊙ 333-8904

HARNEY ST cont'd

12972 Mc Ginnis Patrick T [3] ⊙ 334-2681
• *S 130TH ST INTERSECTS*

487

• *S 134TH ST INTERSECTS*
15405 Linbo Steven A & Sandra J [3] ⊙ 330-2213
15406* Mutchler Christine A & Theresa M ⊙
15411 Kendall John D & Lois M [3] ⊙ 333-7313
15412 Nelson Gary A [3] 330-7606
15417 Lehnus Byrl L [2] ⊙ 691-0295
15418 Soderquist Neal [3] ⊙ 330-7685
15422 Dinsey B A [3] 691-0064
15423 Cockrell Steve & Elaine F [3] ⊙ 330-7599
15429* Snyder Linda H 333-9495
15430 Moran Daniel [2] 333-5568
15434 Not Verified
15435 Kuhlman Douglas L [3] ⊙ 330-1320
15438* Kasper Alan & Renee
15442* Lopez John P & Carol L ⊙ 330-5721
15446 Vacant
15453 Ballentine Barry [3] ⊙ 330-9764
15456 Colby Paul [3] 334-5366
15457 Hultman Ken [3] 691-0947
15461 Shepherd John K & Kathy A [3] ⊙ 330-4709
15462 Hofman R A [4] ⊙ 330-8811
15467 Johnson Mark C [3] ⊙ 334-5429
15468 Romano Tony J & Barb A [3] ⊙ 334-9552
15473 Hansen William L & Patricia D [3] ⊙ 333-2409
15474 Not Verified
15479 Brownfield S W [3] ⊙ 334-9438
15480 Merritt David N & Janice J [3] ⊙ 334-9024
15485 Stewart John W [3] ⊙ 334-0993
15486* Menecek John R 330-5318
15491 Weinacht [2]
15492* Easdale William C & Priscilla F ⊙ 330-1058
15498 Richter Karen A [2] ⊙ 333-7513
Richter Troy R [2] 333-7513
• *S 135TH ST INTERSECTS*
15506* Roth Jay L Jr & Theresa A ⊙
15516 Not Verified
• *S 136TH AV INTERSECTS*
• *S 139TH ST INTERSECTS*
15906 Kronberg [2]
15907 Johnson Michael R [3] ⊙. 330-4402
15912 Lenaghan Tim [2] 334-7512
15918* Morinelli Thomas 332-0357
15919 Doyle Michael W & Joan L [3] ⊙ 330-4795
Doyle Kimberly A [2] 330-4795
15924* Holubeck Paul A & Diane L ⊙ 330-0829
• *S 150TH AV INTERSECTS*
15956 Coffey William L & Joyce F [3] ⊙ 330-8306
15962 Vacant

487A

15970 Chadderdon Kathy M [3] ⊙ 333-3690
• *S 159TH ST INTERSECTS*

439B

• ZIP CODE 68116
• *166TH ST INTERSECTS*
16806 Carr William J & Kathie [3] ⊙ 333-5358
Carr Steve W [2] 333-5358
Carr Kristen K [2] 333-5358
16807 Shiffermiller Laura [3] 333-0691
16817 Held Chris R & Joan
16828* Michael Warren L & Karen B ⊙ 333-1695
16827 Not Verified
16838 Warren Jeffery D & Julene K [2]
16837 Kroon Verlyn & Geri C [3] ⊙ 697-0109
16715* Trawick James F & Marsha ⊙ 334-2928
16725 Baubard William L [3] 330-3349
Baubard A [2] 330-3349
BUSINESSES 186 HOUSEHOLDS 459

HARNEY PLAZA CIR -FROM 400 BLK S 114TH ST EAST ENDS IN CUL DE SAC

• ZIP CODE 68154
11303 Hobanses Jack L & Sheryl F ⊙ 333-1554
11304 Ross Donald R & Janice C [2] ⊙ 334-1923
11305 Under Constn
11306* Aron Phyllis S
11308 Not Verified
11309-11311 Under Constn (2 Hses)
11310 Andrew Demeral L & Diane M [2] ⊙
11314 Mc Dermott M Jane [3] ⊙
11315 Foley Patrick J & Jean M [2] ⊙ 333-2796
Foley Michael J [2]
11316 Henry William A & Florence M [4] ⊙ 333-4888
11317 Not Verified
11318* La Greca Anthony A & Katherine A ⊙ 691-0355
11321 Zabel Harold L & Mary Ann [7] ⊙ 333-6301
11322* Bauer Verdella ⊙ 697-8544
11323 Kenney Joseph H & Barbara J [7] ⊙ 332-4012
11324 Kelly James F & Mary D [3] ⊙ 333-7811
11326 Pearrow S Paik & Nancy [7] ⊙ 330-7953

HARNEY PLAZA CIR cont'd

11327 Jonisch Bernard & Sally [7] ⊙ 334-8733
11328 Wolfe Jerald H & Esther M [2] ⊙ 330-8761
11331 FINANCIAL FACTS INC sls of ins life hlth 333-9653
Dunn Patrick W & Bonnie [7] ⊙ 333-8808
BUSINESSES 1 HOUSEHOLDS 17

HARRIS ST -FROM 1124 PARK AV WEST

• ZIP CODE 68105
2956 2 Schapkar Roger [2] 346-2758
2959 Frangenberg Rosanna C [B]+ ⊙ 341-6295
Frangenberg Catherine [2] 341-6295
Frangenberg Dorothy [2] 341-6295
Stoll Mark C [2] 341-6295
Frangenberg Mary E [B]+ 341-6295
2961 Taylor Robert N [3] ⊙ 346-5066
Upstairs Straw Rick [2] 341-4712
2962 Not Verified
2963 Lee Robert E & Patricia A [B]+ ⊙ 341-3353
RIVER CITY TREE EXPERT CO 341-3353
2964 Hatfield Marsha M [B]+ ⊙. 345-5603
2965 Not Verified
2966 Vampola John R & Patricia C [B]+ ⊙ 345-3556
2967 Apartments
2 Herbst Paul [2] 342-8721
2968 Anest Pete J & Anna H [B]+ ⊙ 346-1354
Anest James P [B]+ 346-1354
2969 Apartments
3 Not Verified
• *S 39TH AV INTERSECTS*
BUSINESSES 1 HOUSEHOLDS 12

HARRISON ST -FROM 2 BLKS EAST OF 6900 S 13TH WEST

• ZIP CODE 68147
• *S 13TH INTERSECTS*
1313 Chancellor William R [B]+ ⊙ 733-8726
1316 Vacant
1317 Chaffee Fay [2] ⊙ 731-7884
Stoker Tom [2] 731-7884
1320 Not Verified
1321 Svoboda Arthur J & Bertina S [B]+ ⊙ 731-9362
1322 Branda Leonard G & Beverly J [B]+ ⊙ 731-2107
1323 Macrander Theodore W & Hermie L [5] ⊙ 734-1234
1325-1326 Not Verified (2 Hses)
1330 Vacant
1336 Day Scott A & Laura A [6] ⊙ 733-3990
1340 Wisniskied [2]
• *S 15TH INTERSECTS*
1501 Eros Frank J [B]+ ⊙..... 731-9979
1504* Givens Vernon L & Carol ⊙
1505 Novak Lorna F [B]+ ⊙ 733-0203
1509 Not Verified
1512 Brom Lois A
• *RAILROAD AV INTERSECTS*

384

• *U P R R CROSSES*
• *S 19TH ST ENDS*
• *S 21ST ST ENDS*
2102* Janak Steve J & Belinda K 734-4182
2110 Not Verified
2204 Prine Diane M [2] ⊙ 733-6289
2212 Not Verified
2224* Lafleur Scott R & Kriste ⊙ 734-5056
• *S 22D ST INTERSECTS*
2306 Thiessen Richard W & Wanda M [B]+ ⊙ 734-4345
• *GILMORE AV INTERSECTS*

386

• *(NOT OPEN BET GILMORE AV*
• *AND SARPY AV)*
• *SARPY AV INTERSECTS*
• *S 26TH ST ENDS*
2603 Driscoll Sharon K [3] 731-6781
Driscoll Janet L [2] 731-6781
2607 Gilmore Yvonne N [B]+ ⊙.. 731-7468
Perryman Lavonne M [B]+ ... 731-7468
2609 Hobson Janice [B]+ ⊙ 734-0450
2611 Not Verified
2626 Baker Robert C & Beverly J [B]+ ⊙ 731-4461
Baker Mary J [B]+ 731-4461
2628 Ludwig Emma E [B]+ ⊙ ... 731-7084
Baker Paul L [B]+ 731-7084
Lawler Clara R [B]+ 731-7084
2629 Not Verified
• *S 27TH ST INTERSECTS*
2702 STRATFORD SQUARE APARTMENTS 734-6000
2703 Not Verified
2704* Cantu Angela M 731-5092
2705 Not Verified
2706 Vacant
2708 Not Verified
2710 Vacant
2711 Hoover Marie M [B]+ ⊙
2712 Vacant
2714 Not Verified
2716 Popejoy Robert & Diana [3] 738-1172
2718* Welch Annie R
2719 Not Verified
2720 Vacant
2722 Heeren Mary J [B]+ 731-5287
Heeren Bryan C [2] 731-5287

HARRISON ST cont'd

2724* Hughes Alicia J 734-6805
2726-2728 Not Verified (2 Hses)
2730* Hayes Sonya E
2732 Not Verified
2734* Dibbrell Patricia J
2736 Ward Jordan [2] 734-0741
2738 Tatum Rosie M [B]+ 733-0629
2740 Not Verified
2742 Woods Ericka D
2744* Selstad Daine
2746* Burns Patricia
2748* Comstock Mar 731-3038
2750 Vacant
2752 STRATFORD SQUARE APTS 734-6000
2754* Alcaraz Sandra L
2756* Vandry Angie
• *S 28TH ST INTERSECTS*
2817 Gottlieb Anthony & Bohuslava M [B]+ ⊙ 733-3374
Gottlieb B M [3] 733-3374
2823 Harrington Lee E [B]+ ⊙ .. 731-5549
2825 Not Verified
2827* Breshers Helen ⊙ 733-3064
2831-2906 Not Verified (2 Hses)
2912 Cervantez Reynaldo & Lee
2929 Not Verified

394

3003 Not Verified
3005 Hammond Brian D [7] ⊙ 733-4257
3007 Parker Randy L & Clara M [5] ⊙ 731-8849
3008* Lenz R 733-2490
3011 Not Verified
3083 Chandler Rodney F [B]+ ⊙ 731-4057
• *S 31ST ENDS*
3101 Mueller Marguerite [B] ⊙... 731-6003
3105* Clark Mike & Kim ⊙
3109 Mitchell Perry E & Pamela A [B]+ ⊙ 731-6683
3113 Aidukas John & Jean [B]+ ⊙ 733-4661
3120* Wilkins Michael E & Tammy D ⊙ 738-1007
3130 Relford Monroe N [B]+ ⊙ .. 733-7638
Relford Roxanne N [B]+ 733-7638
• *S 32D ENDS*
3201 Larson Carl A & Lisa M [5] ⊙ 733-7972
3202 Not Verified
3204 Bundy Frank J & Barbara A [B]+ ⊙ 731-2631
3206 Gill Robert E Jr [B]+ ⊙..... 734-5844
3208* Detwiler Joseph E 734-0147
Williams Teresita B [2] 734-0147
3210-3218 Not Verified (2 Hses)
3222 Mc Ginnis Michael [2] 733-9447
3226 Not Verified
3246 Brouillette Donald W & Maria C [3] 731-3297
Suarez Rob & Jeanne [2] 731-3297
3258 Grimshaw John H & Doris H [B]+ ⊙ 733-2570
3263* Cacioppo Timothy 734-3783
3316 Not Verified
3320* Matz Timothy 733-7506
3326 Not Verified
3328 Totusek Larry A & Jane A [7] ⊙ 731-5642
3330* Nichols Tom & Lori L 731-8530
3334 Not Verified
3341 Shannon Robert E & Barbara A [4] 738-9209
3345 Svendsen Carl F & Rose H [B]+ ⊙ 731-0664
3348 Messing Jane G [B]+ ⊙ 731-8425
Messing Charles O [5] 731-8425
3351 Svendsen Robert H & Rosa Marie [B]+ ⊙ 731-1566
Svendsen Adam D [2] 731-1566
3354 Not Verified
• *S 35TH ENDS*
3501* Pohl Carol M 733-5607
3502 Pohl Carol M [B]+ 731-0622
3505 HARRISON AUTOMOTIVE REPAIR 733-5580
3509 OTTO GEO W dentist 733-4770
3527 DOLLAR GENERAL genl merchandise 731-7298
3529 WALGREENS DRUG STORES 734-7517
3525 BELLEVUE LOTTERY kene 731-0419
3536* Flowers David 733-2443
3540 Johnson Seth V & Ladanna J [7] ⊙ 733-4216
3548 Not Verified
• *S 36TH INTERSECTS*

392

3605 Zaporowski Margaret R [5] ⊙ 731-4912
3613-3616 Not Verified (3 Hses)
3618 Machian John A & Janice L [7] ⊙ 733-3766
Machian John C [2] 733-3766
3619 Paska Louis A & Virginia M [B]+ ⊙ 733-9166
Paska James M [2] 733-9166
Paska John [3] 733-9166
3620* Drakulich Terrance J 731-5134
Drakulich Nick F [2] 731-5134
3626 Cepuran John A & Mary A [B]+ ⊙ 731-6606
3630* Bailey Randy & Dawn ⊙
3632 Harwood Duane M & Eva I [3] ⊙ 731-7299
3634 Not Verified
3638 Kopcanski Amalia [B]+ ⊙ ... 733-6215
3701 Boggs Terry H [7] 734-6091
3709 TAN TARA APARTMENTS 734-4299
• *LIMITED ACCESS*
201* Duncan Jim
201 Taylor Ben [2]
202 Vokt Kathryn F [3] 733-9262
204 Not Verified

TP	Adjoining	Source
-	✓	R. L. Polk Co.

WOOLWORTH AVE 1995

WOOLWORTH AV cont'd

2409-2419 Not Verified (3 Hses)
• *S 38TH INTERSECTS*
2512 Hernandez Jose D & Joan H [2]-▲ ✪ 345-8408
2516 Not Verified
2518 Apartments
1-2 Not Verified (2 Apts)
• *38TH AV INTERSECTS*
2552 Stout Louis J Jr & Holly V [7] ✪ 341-3477
2556-2558 Not Verified (6 Hses)
• *S 36TH INTERSECTS*
2603 Apartments
• *LIMITED ACCESS (10 UNITS)*
2605 Apartments
• *LIMITED ACCESS (12 UNITS)*
• *LIMITED ACCESS (15 UNITS)*
2609 Apartments
• *LIMITED ACCESS (10 UNITS)*
2612-2623½ Not Verified (7 Hses)
• *S 27TH INTERSECTS*
2701 Not Verified
2701 UPPER-LOWER Not Verified (2 Apts)
2703★ Hughes Jennifer 341-4418
UPPER Not Verified
2703-2709 Not Verified (3 Hses)
2709 Upstairs Not Verified
2721 Not Verified
• *S 26TH INTERSECTS*
• *INTERSTATE 480 INTERSECTS*
258
• *S 29TH ST INTERSECTS*
• *PARK AV INTERSECTS*
2940 MADRID APARTMENTS
1-19 Not Verified (3 Apts)
21★ Battista Dean 345-2245
2960 Not Verified
2964 PARKVALE APARTMENTS
2964-2972 Not Verified (2 Hses)
• *S 30TH AV INTERSECTS*
3060 Landess John W & Laura M [2]-▲ ✪ 345-0869
Landess John T [2] 345-0869
3062 Greer Donald L [7] ✪ 345-3419
• *S 31ST INTERSECTS*
3012-3104 Not Verified (2 Hses)
3106 Alvarado Eli & Deb [2] 345-3270
3112 THOMPSEN APARTMENTS
..... 346-5120
3 Not Verified
4 Morrison Patricia A [4] 341-3389
3114 Apartments
3116 Apartments
3120 WOOLWORTH APARTMENTS
..... 553-8111
1★ Staley D 345-7220
2 Not Verified
5 Kaplan Kauffae J [4] 344-0984
3122 Glassman Marguerite G [3]-▲ ✪ 341-2868
• *S 32D ST INTERSECTS*
• *S 32D AV INTERSECTS*
3202 Not Verified
3221 DE VANEY APARTMENTS
..... 341-0892
2 Not Verified
Hoffman Bernice S [4] 345-7649
4 Keating Mary J [3]-▲ 344-7297
5★ Peterson D K 344-0629
3225 Hoover Thomas E [2] 344-4967
3229 Kisicki Theodore J & Jean E [3]-▲ ✪ 345-8416
Kisicki Thomas M [3]-▲ 345-8416
• *S 33D ST INTERSECTS*
254
3302 Deeb Anthony P & Claudia N [3]-▲ ✪ 345-1527
3303 Garrett Connie S [6] ✪ 346-0875
3311 Ferber Donald L & Cherie A [4] ✪ 341-6757
3315 Mc Colley Alvin L & Pauline P [3]-▲ ✪ 346-9064
3316 Not Verified
3317 Wojtkiewicz Laurence J [3]-▲ ✪ 345-0748
3322★ Williams J D 344-8391
3325 Not Verified
3335 Wolf Joseph C & Mary Rae [7] ✪ 341-3706
Wolf Theresa [2] 341-3706
• *TURNER BLVD INTERSECTS*
3402 PERFORMERS & WRITERS INC
music composer 341-2599
Berkey Jackson & Almeda C [7] ✪ 341-2599
Berkey Almeda C [3] 341-2599
3402-3402½ Not Verified (3 Hses)
3416 WESTMINSTER PRESBYTERIAN CHURCH 345-5423
• *S 35TH INTERSECTS*
3503 Chapman Calvin [2] 345-4886
3504★ Dickinson M B 345-5038
3506 Johnson Robert M & Pamela A [3]-▲ ✪ 341-5082
3507 Rignitano Peter P & Roberta A [3]-▲ ✪ 346-7471
3511 O'Boyle C L [3] ✪ 342-4023
3515 Bergeron William J [5] ✪ .. 342-3342
3519 Not Verified
3520 Hinnes George L & Valerie A [3]-▲ ✪ 345-1339
• *S 35TH AV INTERSECTS*
3541 Not Verified
3554 Carter Michael R & Heidi L [3]-▲ ✪ 344-2995
Bendict Kerry N [2] 344-2995
3555 Cole Lorraine B [3]-▲ ✪ 342-1416
Cole James R [3]-▲ 342-1416
Cole Robert P [3]-▲ 342-1416
3556 Casantino Irene [3]-▲ ✪ 345-6616
3559 Smolsky John & Carol A [5] ✪ 344-2734
3560 Not Verified
3568 Cernelic John Jr & Marie O [3]-▲ ✪ 346-9650
3564 Sullivan Deloris V [3]-▲ ✪ .. 344-4437
3565 Not Verified
3566 Clarke Earl G & Udene S [3]-▲ ✪ 341-9674
• *S 36TH INTERSECTS*
3615 FIELD CLUB OF OMAHA country club 345-8343
3615 Not Verified
252
• *MO P R R UNDERPASS*
4101 VETERANS ADMINISTRATION HOSPITAL 346-8800

WOOLWORTH AV cont'd

4102 DOUGLAS COUNTY HOSPITAL
..... 444-7000
COUNTY HEALTH DEPT (DENTAL HEALTH) 444-7348
COUNTY HEALTH DEPT 444-7476
COUNTY HEALTH DEPT (immunization records 444-7207
PROJECT POWER 444-6694
250
• *S 42ND ST INTERSECTS*
4201 Kraft Stephen [7] 551-1145
4206 Jandrain James C & Cynthia J [6] ✪ 558-2365
4207 Gutierrez Mark L & Pamela J [3]-▲ ✪ 553-5411
4211★ Johansen Michael T & Michelle K 556-0451
Johansen Jason D [2] 556-0451
4212 Not Verified
4215 Baines John C & Vicki A [3]-▲ ✪ 551-2582
4216 Not Verified
4219 Griffin Warren M & Julie P [4] ✪ 551-2749
4220 Ilis Louis J Jr & Lois J [3]-▲ ✪ 553-0602
4224 Keimer Olga [3]-▲ ✪ 556-8410
Krebs Jerome J & Stefanie [3]-▲ 556-8410
• *S 43D ST INTERSECTS*
4301 Ribs James E [3]-▲ ✪ 556-1590
4302 Meis Kenneth H & Judith M [3]-▲ ✪ 556-9194
Meis Sara E [2] 556-9194
Meis Jason A [3]-▲ 556-9194
4303 Anderson Richard E [3]-▲ ✪ 551-5411
4308 Not Verified
4312 Lukowski Lawrence S & Stephanie L [3]-▲ ✪ 553-0239
• *S 44TH ST INTERSECTS*
• *TWINRIDGE BLVD BEGINS*
4401 Sekara Daniel J & Laurie L [4] ✪ 553-1602
4404 Murnan Leo R & Claire M [3]-▲ ✪ 553-6629
4405 Sgrol Fred & Carolyn A [2] ✪ 556-7309
Sgrol Louis J [2] 556-7309
4412★ Cornell Rich G & Ann M ✪ 556-1909
4413 Isaacson Emma [3]-▲ ✪ 556-4132
4416 Not Verified
4417 Winkelbauer Veronica R [3]-▲ ✪ 551-8834
4420 Eberle Catherine [5] ✪ 556-3918
4421 Gibilisco Larry J & Teresa M [3]-▲ ✪ 556-8657
4424 Salerno Joel P & Kristine M [2] ✪ 553-6864
4425 Crabtree Thomas I & Elaner A [3]-▲ ✪ 551-0642
4428 Jensen Ronald & Teri [2] ✪ 551-8189
4429 Houser Marjorie L [3]-▲ ✪ .. 553-1605
4432 Small Donna J [6] ✪ 558-4523
Schrader Michael F [5] 558-4523
4433 Lynch John E & Lucille B [3]-▲ ✪ 556-1146
4434 Not Verified
4437 Larsen Antoncite D [3]-▲ ✪ 558-1652
Larsen Robert J [3]-▲ 558-1652
Larsen Teresa M [3]-▲ 558-1652
4440 Houlihan Arlene M & Patrick
4441-4445 Not Verified (3 Hses)
4448 HORNING CLARE L
PHOTOGRAPHY portrait 558-2960
Horning Clare L [3]-▲ ✪ 558-2960
4449 Miklas William [3]-▲ ✪ 553-6279
4452 Timmins James A & Margaret L [3]-▲ ✪ 556-4114
4453 Morrissey Thomas & Mary J [5] ✪ 551-0511
4455 Not Verified
4456 Krocek Marie A [3]-▲ ✪ 553-1507
• *ZIP CODE 68106*
• *S 45TH ST INTERSECTS*
248
4502 Erlbacher Donald L [3]-▲ ✪ 553-5594
4503 Coffey Lucille E [3]-▲ ✪ 551-1496
4507 Sauer William A & Josie [3]-▲ ✪ 551-1605
4508 Mc Donald Ruth A [3]-▲ ✪. 553-3461
4511★ Henderson Darlene M
Henderson Kathy A
4512 Denney Barbara J [3]-▲ ✪.. 553-5944
4515 Not Verified
4518★ Sullivan William 551-5521
4519 Spaustat Mary A [3]-▲ ✪ 551-5325
4520 Greco Anthony J [3]-▲ ✪ 556-5829
Marino Anthony J [3] 556-5329
4522 Lambert Leo C [3]-▲ ✪ 551-2784
4523 Lampe Mark L & Teresa M [2] ✪ 551-4179
Lampe Melissa [2] 551-4179
4527 Bohaboj Joseph B [3]-▲ ✪.. 558-4396
Bohaboj Karen L [3] 558-4396
4528 Marsh Troy [3] ✪ 558-6827
• *S 46TH ST INTERSECTS*
• *MORTON AV BEGINS*
4603 Hawk Allen W & Nancy L [3]-▲ ✪ 556-7056
4607 O'Neill Eve [3] ✪ 551-9651
4611 Mc Gill Colleen [2] ✪ 556-9093
4615★ Heuisinkvelv Dawn L ✪
Heuisinkvelv Sharon A [2]
Heuisinkvelv Roger W [2]
4619★ Heller Cassandra 551-9651
• *S 46TH AV INTERSECTS*
4621★ Huefile Briva J ✪
Huefile Bruce K & Sharon [2]
4653 Smejkal Robert A & Donna K [3]-▲ ✪ 551-0993
4657 Soryo Leonard J [3]-▲ ✪ 553-1763
Soryo Thomas A [3]-▲ 553-1763
Soryo Deborah L [3]-▲ 553-1763
4659 Curran Tim & Joann [2] ✪ 556-8064
4664 Carroll Donald E [3]-▲ ✪ .. 556-3398
Poth Chris M [2] 556-3398
4668 Johnson Richard L & Cheryl A [3]-▲ ✪ 553-8857
4669 Not Verified
4670 Munch Frederick O [3]-▲ ✪ 551-0995
4674 Not Verified
4677 MERCY CONVENT 551-2068

WOOLWORTH AV cont'd

Gibbons Sis Ilene Marie [2]
Hauptman Sis Mary Lorraine [2]
Harney Sis Mary Kieren [3]
Filip Sis Marie C [3]-▲
Cerovac Sis Laurentia [3]-▲
Owen Sis Mary C [3]-▲
Ross Sis Marilyn [3]-▲
Healy Sis Judith Patricia [2]
Floersch Sis Rosemary [3]-▲
Franey Sis Catherine M [3]-▲
Mc Andrews Sis Ruth [3]-▲
Hughes Sis Patricia A [3]-▲
Marek Sis Mary Margaret [3]-▲
Kaufman Sis Rose [3]
Hauptmann Sis Mary L [2]
Gores Sis Dorothy M [3]-▲
Kavanaugh Sis Daniel [3]-▲
Sillaroy Sis Mary A [2]-▲
Takes Sis Mary G [3]-▲
Vejir Sis Mary K [3]-▲
Wirth Sis Mary F [3]-▲
Costello Sis Mary Angelica [2]-▲
Jensen Sis Mary T [3]-▲
4678 Dukat Michaela [7] ✪ 558-5296
4682 Sedlak Edwin J [7] ✪ 551-0474
Costanzo Louis J [2] 551-0474
4686 Mc Allister Gilbert J [3]-▲ ✪ 553-4586
4690 Stricherz Craig D & Melissa A [2] 553-3528
4692 Simon Stanley J Jr [3]-▲ ✪ 551-4797
4696 Not Verified
• *S 46TH ST INTERSECTS*
246
4803 HOLY CROSS CHURCH 553-7500
4820 Boro Carlye [3]-▲ ✪ 553-3285
4824★ Zeman Robert A 553-2271
4826 Not Verified
4830 Gudenrath Paul E & Anna M [3]-▲ ✪ 556-0582
4836 Tripp Steven W & Ann M [5] ✪ 556-8470
4840 Bliwa Waldemar R & Helen K [5] ✪ 551-3974
4843 Not Verified
4844 Timmins Richard A & Pamela L [3] ✪ 558-4897
4843 Not Verified
4849 Sawaged Ghasi Y & Amal G [3]-▲ ✪ Sawaged Tanya G [3]
• *S 46TH ST INTERSECTS*
4902 White Becky [2] 558-6670
4908 Chartier Ronald L & Wanda G [3]-▲ ✪ 554-0931
4909 Stumpf Sara J [4] 554-0754
4911-4913 Not Verified (3 Hses)
4914 Hyland Robert C [3]-▲ ✪ ... 558-4567
4919 Not Verified
4920 Kavanaugh Thomas G [3]-▲ ✪ 558-8768
4921 Hamann George W & Frances D [3]-▲ ✪ 551-1117
4923 Not Verified
4924 Cusick Margaret M [3]-▲ ✪ 556-9719
Luttig William J & H Lucille [2]-▲
4926 Antonak Patricia T [3]-▲ ✪. 556-9538
4927 Mc Laren Joseph A & Jackie D [3]-▲ ✪ 556-6593
4928 Fox Pauline M [3]-▲ ✪ 558-8322
4936 Vacant
4937 Not Verified
• *S 47TH ST INTERSECTS*
5001 Not Verified
5001 5 Comres [2]
6★ Green Mark
10★ Christensen Morris W ... 558-1515
NO 5 Peterson Marvin [2] 556-4302
5003 Not Verified
5003 3 Vacant
★ Flemming Sue 553-6993
5016 CARLISLE INSULATION INC contrs 558-6100
5039 Mert Dorothy A [7] 558-1819
244
• *S 51ST ST INTERSECTS*
5101 Vacant
5105 Paprocki Ann C [3]-▲ ✪ 553-2742
5109★ Pluska Josephine ✪
5113 Not Verified
5117 Hayes Donald W & Kristie E [7] ✪ 551-2927
• *S 51ST AV INTERSECTS*
5121 Abels M L [2] ✪ 558-8335
5125 Crominson V [2] ✪ 558-4338
5129 Warner Ray E & Marjorie J [3]-▲ ✪ 556-9280
5133 Not Verified
5137 Horneman Duane & Jeanne H [2] ✪ 556-4299
• *S 52D AV INTERSECTS*
5141 Vacant
5145 Noble Phyllis P [3]-▲ ✪ 558-6684
Noble Rebecca J 558-6684
• *S 53D ST INTERSECTS*
• *(NOT OPEN BET S 53D AND S 55TH)*
• *S 55TH ST INTERSECTS*
242
5513 Cicluila Mark F & Valerie A [3]-▲ ✪ 553-4847
5517 Utterback Carlos L [3]-▲ ✪ 553-1310
Utterback David M [3]-▲ 553-1310
5518 Mandina Samuel A [3] ✪... 558-1061
5521 Harkins Leonard J & Virginia [3]-▲ ✪ 551-1935
• *S 55TH AV INTERSECTS*
5550 Hufford J E [2] ✪ 558-5550
5556 Hansen Paul [3]-▲ ✪ 553-4722
5560 Esser William J & Kandace K [3] ✪ 553-7723
• *S 56TH ST INTERSECTS*
5602 Not Verified
5608 Davis Steven [3] ✪ 553-6650
5611 Kenny Glenna B [7] ✪ 553-1398
5612 Marcler J [3]-▲ ✪ 553-1864
5615 Not Verified
5616 GOSSIN'S PAINTING contrs
★ Mitchell Ruth C ✪ 558-5677
Gossin James E [3]-▲ 558-5677
5619 Shallberg Dale S & Rosalie B [3]-▲ ✪ 554-1324
5620 Not Verified
5621 Tuma Edward A & Judeane L [3]-▲ ✪ 558-3166

WOOLWORTH AV cont'd

Tuma Benjamin [2] 558-3166
5624 Krecek John A & Mary R [3]-▲ ✪ 558-1274
5628★ Melingagio Paul J 553-0446
5631 Tworek Rebeka
5632 Cooper Alan J [3] ✪ 558-8773
5635-5640 Not Verified (2 Hses)
• *S 56TH ST INTERSECTS*
5804 Casey Patrick O & Patricia A [3] ✪ 558-4064
5810 Carmichael Matthew [5] ✪ 553-0613
5811 Reynolds Edy L [7] ✪ 551-5509
5814 Schepers Frank M [3]-▲ ✪.. 554-5669
5817 Prasan Jerome J [5] ✪ 551-9069
5818 Bears James W & M Eileen [3]-▲ ✪ 556-8877
5821 Price Genevieve R [3]-▲ ✪ .. 556-7035
5822 Price Shirley L [3]-▲ ✪ 551-0419
Price Carol [2] 551-0419
5823 Neumann John H [3]-▲ ✪.. 553-5587
5826★ Mc Laughlin J ✪ 553-7754
5829 Not Verified
5830 Howell Albert E [3]-▲ ✪ 556-7196
5834 Not Verified
5835★ Hinchik James E & Susan L ✪
5838 Dietz Marvin L & Ruth A [7] ✪ 558-7390
5839 Vidlak Franklin D & Patricia J [2] ✪ 553-2762
Hall Adam [2] 553-2762
5842★ Eisasser Peter C & Mariann C ✪ 551-5581
5845 Mangan [2]
5846★ Burlingham Jon 551-7057
5849 Kush Joanie J [7] ✪ 554-1095
Young Bridget A [5] 554-1095
5850 Allen Julia Kay [3]-▲ ✪ 556-2678
5854 Lang Nellie M [3]-▲ ✪ 553-4653
• *S 60TH ST INTERSECTS*
6006 Donlan Dorothy M [5] ✪ ... 553-4862
Donlan John [4] 553-4862
6007 Reed Terry L
6011★ Zywiec Sally E ✪
6020 Donlan Daniel M & Eve R [5] ✪ 553-8928
6020½★ Nightingale R 558-6949
6021 Burbridge Rita C [3]-▲ ✪ ... 556-1008
6024 Lang William J & Debra A [5] ✪ 551-2905
6031 Not Verified
6033 Morse Elaine K [2]
Morse Milton M [2]
6035★ Vondollen John W & Lori A ✪ 551-3002
6037 Nguyen Dao [2] ✪ 558-9906
240
• *S 61ST ST INTERSECTS*
6112 Pallas Gregore A & Panija [3] ✪ 553-4463
Pallas Tom G [3] 553-4463
6116 Monaco Sam A & Louise D [3]-▲ ✪ 391-5719
6122 Raymondes Julio & Dolores [3]-▲ ✪ 553-8085
• *61ST AV INTERSECTS*
6128 Gibson Yeager Joy [2]
6132 Anderson Richard D & Lucille M [3]-▲ 553-7233
• *S 62D INTERSECTS*
6210 Spencer Virginia E [3] ✪... 553-5896
6214-6223 Not Verified (3 Hses)
• *S 63D AV BEGINS*
6252 Vacant
6253 Allen William [2] 553-6123
6255 Matheson Steve [2] ✪ 553-4384
6256 Howard David E & Gail A [3]-▲ ✪ 553-5345
6259★ Jensen Virginia E
6260 Clark Fred H & Sherry L [2] 551-3729
6264 Vacant
6265 Not Verified
6269 Parish Vernon A [3]-▲ ✪..... 556-0846
Lane Lois M [2] 556-0846
6271★ Waltermeyer J 556-5805
• *S 63D INTERSECTS*
6308 Not Verified
6310 Carpenter Robert G & Lois M [3]-▲ ✪ 558-5647
6312 Riley Roger T & Rita F [3]-▲ ✪ 558-7291
6324 Hanford Walter L & Gladys [3]-▲ ✪ 553-8134
6330 Ervin Greg M & Jan S [3]-▲ ✪ 553-7322
6338 Not Verified
• *S 63TH AV ENDS*
6402 ARLENE'S BEAUTY SHOP
..... 556-8104
Fumarol H Arlene [3]-▲ ✪ 556-8104
Wiesen Linda M [7] 556-8104
6404 Vacant
6404½ Not Verified
6408 Rickers Gregory D
6492 Hodak Lillian A [3]-▲ ✪
6464 Not Verified
6468 Armstead Helen K [3]-▲ ✪.. 553-6683
6470-6510 Not Verified (2 Hses)
6510 Smith Tari L [7]
6512 Not Verified
6514-6516 Vacant (2 Hses)
• *S 66TH ENDS*
• *AK-SAR-BEN FIELD INTERSECTS*
411
• *ZIP CODE 68154*
• *S 7AD INTERSECTS*
7300 TELEMATIONAL COMMUNICATIONS 392-1110
CLEANER TIMES INC 392-0516
403
• *S 76TH ST INTERSECTS*
7518 Goodman William & Anne [3]-▲ ✪ 391-8743
7519 Ogle Jeffrey K [2] ✪ 393-0341
• *S 76TH ST INTERSECTS*
7516 Vacant
7616 O'Halloran Ray P [3] ✪ 397-1828
7620 Moran B J [3] ✪ 397-1779
7622 Raur Margaret M [3]-▲ ✪.. 391-0202
Fleming Randy [2]
7624 Inguanzo Y E [3] 396-3330
7626 Buda Samuel C & Mary [3]-▲ ✪ 391-5061
• *SOUTH 76TH AV INTERSECTS*
7705 Mangiotto Sebastiano & Florence G [3]-▲ 393-0870
7719 Kennedy David [2] ✪ 397-3469

WOOLWORTH AV cont'd

7723 Savage James & Joyce [3]-▲ ✪ 391-6191
7731 Hall Melvin K & Inez M [3]-▲ ✪ 393-8295
7741 Olson Delmar J & Sandra I [3]-▲ ✪ 398-2966
7747 Hauptman Joseph P & Frankie A [7] ✪ 397-1938
• *S 78TH INTERSECTS*
7801 Vacant
7803 Gregg J C [3] ✪ 397-5498
7805★ Kroeger David L & Susan A ✪ 391-0672
7807 Vacant
• *S 78TH AV INTERSECTS*
7850 Faith David & Laura [3] ✪
7860 Butterfield William S II & Janet [3]-▲ ✪ 391-6736
405
• *S 79TH INTERSECTS*
7917 Horn Ila D [3]-▲ ✪..... 397-1143
7927 Norris Michael P & Susan [2] ✪ 392-0375
7935 Ferguson W L [3]-▲ ✪ 391-0303
7938 Not Verified
• *S 80TH INTERSECTS*
8006 Vana R [3]-▲ ✪ 391-2157
Vana George J III [4] 391-2157
8010 Hannan M H [2] 391-9728
8011 Edmunds H Renne & K Susan [3]-▲ ✪ 391-8636
Edmunds Emily M [2] 391-8636
Edmunds Tracey J [2] 391-8636
8023 Empson Jon R & Elizabeth L [3]-▲ ✪ 391-4813
Empson Reed [2] 391-4813
• *RIDGEWOOD RD INTERSECTS*
• *S 83D INTERSECTS*
8301 Greiner Edward J & Mary E [3]-▲ ✪ 393-2416
408
• *ZIP CODE 68124*
8431 Davis Neal A & Jeri L [7] ✪ 399-9148
8436 Landen Clarance L Jr & Mary [3]-▲ ✪
8440 Hillmer Duane H & Marjory K [3]-▲ 391-8440
8445 Mc Ardle Kent E & Judeen D [3]-▲ 390-2099
8454 Boyle Eileen J [3]-▲ ✪..... 391-0860
8459 Ginn William F & Sarah F [3]-▲ ✪ 393-2365
Ginn Steven F [3]-▲ 393-2365
• *S 84TH AV INTERSECTS*
8555 Kennedy Howard & Karen J [7] ✪ 397-0610
8556 Smith Florence [3]-▲ ✪..... 391-0686
8565 Gurnett Thomas J & Kathleen E [3]-▲ ✪..... 391-4980
8604 Bowden Del K [3]-▲ ✪..... 391-5719
8607 Mactier Hugh W & Joan J [3]-▲ ✪ 391-6907
8619 Not Verified
• *S 87TH INTERSECTS*
8703 Paterson C Leonard [3]-▲ ✪ 391-0949
8707 Wiese Thomas A & Vickie N [3]-▲ ✪ 399-8654
8714 D'Agostino Mark [3] ✪ 391-7026
8715 Sharkey Gerald [7] ✪ 399-9491
8722 Johnson Joe W & Susan C [3]-▲ ✪
8723 Gilmore Philip L & Joanne S [3]-▲ ✪ 393-3464
8730 BETTER CLEANING & CONSTN fire & water damage clng 392-0254
Wojtalewicz Jerry W & Vicki L [4] ✪ 392-0254
8731 Ryan Alice M [3]-▲ ✪ 393-0487
8738 Peetz Larry B & Sara J [3] ✪ 390-0775
8739 Krum William T & Susan T [3]-▲ ✪ 393-0229
• *S 88TH ST INTERSECTS*
• *S 90TH ST INTERSECTS*
• *S 91ST AV INTERSECTS*
9104 Bach Stanley M & Lulu M [3]-▲ ✪ 397-0158
9110 Nelson Josephine E [3]-▲ ✪ 391-2867
Wagner Matthew N [2] 391-2867
Smithers Jerold T & Linda N [7] 391-2867
9120 Not Verified
9125 Lettar Evelyn C [3]-▲ ✪..... 391-0506
9126 Rambo Carol [3] 393-6139
9130 Benebrake Robert G & Katie M [3] ✪ 397-5567
• *PINE INTERSECTS*
9204 Estes Craig V [3]-▲ ✪ 393-8390
9205 Thompson Robert I & Shirley Rae [3]-▲ ✪ 393-7015
9215 Metz Michael G & Judith K [3] ✪ 390-9474
9216 Boe W Donald & Marie C [3]-▲ ✪ 397-1766
9223 Barnett Donald L & Louise A [3]-▲ ✪ 393-1419
9226 Bartlett Randolph D & Margaret R [3] ✪ 397-0943
9231 Kaplan Yale J [3]-▲ ✪..... 391-9475
• *83D ST INTERSECTS*
410
9903 Jensen John D & Kathleen R [3]-▲ ✪ 391-1174
9911 Blankenau Mark F & Melanie K [3] ✪ 392-0690
9912 Rahurek Edward E & Beverly A [3]-▲ ✪ 391-4678
9921 Mofford Allen J & Helen V [3]-▲ ✪ 397-3947
9922 Yost Ronald D & Susan D [3]-▲ ✪ 391-2068
9928 Erickson Edward P [3]-▲ ✪ 397-5596
Erickson Shannon L [3] 397-5596
9929 Emery Cortland O & Madeline O [3]-▲ ✪ 391-9421
423
• *106TH ST INTERSECTS*
10530 Clary James C [3]-▲ ✪ 393-8495
10540 Abbott George A & Dianne W [3]-▲ 397-3367
Abbott Lori [2] 397-3367
Abbott Stephen [2] 397-3367
• *S 106TH ST INTERSECTS*
10606 O'Keefe George W & Marjorie L [3]-▲ 393-5309
• *S 106TH AV INTERSECTS*
10652 Jones Fanny S [3]-▲ ✪..... 393-0676

7610 NO. 96th ST.
ESTIMATES GIVEN
NASTASE Roofing, Inc.
OMAHA, NE 68122
571-2727

1303 S. 119th St.
Omaha, NE 68144
Phone (402) 330-4500
FAX (402) 330-7207
R. Gregg Mitchell, SRA
Robert F. Mitchell, Jr., SRPA
Rick Whitesides, MAI, SRA
REAL ESTATE APPRAISERS AND CONSULTANTS
Commercial • Residential • Agricultural
Richard K. "Rick" See, IFAS
Len G. Buckwalter
Mary C. Schiermeyer
Steven Nichols

TP	Adjoining	Source
✓	✓	R. L. Polk Co.

29TH ST S 1990

PICCOLO PETE'S

For STEAKS - CHICKEN - SEA FOODS
Cocktail Lounge
Food Served Monday Thru Thursday 5 - 11:30
Friday and Saturday 4:30 PM - 12 Midnight

2202 S. 20th Take Out 346-2865 Tel. 342-9038

★ NEW NEIGHBOR

S 29TH ST–Contd
DODGE ST INTERSECTS
DOUGLAS ST INTERSECTS
222 Y W C A 345-6555
FARNAM ST INTERSECTS
HARNEY ST INTERSECTS
ZIP CODE 68105
DEWEY AV INTERSECTS
528 Bar-Lee Apartments 592-7626
B1★Russell Michl
B2 Vacant
101 No Return
102★Zimmerman Sherry L
103 No Return
104★Nich C
105 Sevick Steven R 341-6592
106 Mappes Marjorie M Mrs 346-6466
201★Huter Walter
202 Hughes D M
203-204 No Return (2 Apts)
205★Peters A
206★Nich D
301 Olin
302★Le Foltz Michele L
303 Essay
304 No Return
305★Gabriel Brian
306 Holtz
536 Buschode Apartments 341-8664
1 Vacant
2 Vacant
3 Stutheit Mark
4 Vacant
6 Behrendt John 422-1723
9 Wurtz
540 Apartments
1 Cupit Kenneth R ® 341-6727
2 Cheung Peter H 345-6988
3 Vacant
4★Coleman W Joseph 341-0237
5★Mc Ginn Carla 345-3912
542 Gonzales Manuel A ® 345-8250
548 Welles Reginald A ® 346-2773
JACKSON ST INTERSECTS
ST MARY'S AV INTERSECTS

257

LEAVENWORTH INTERSECTS
820 Amber Apartments 346-8990
1★Dunning Marsha L
2★Rankin Constance
3 Barnes
5★Grant Leon M
6★Podraza Tony
7 Stout Richd J
8★Rokus Deirdre E
9★Jandreau Cecelia
828 Armbrust Apartments 346-6990
1★Chafa Michl G 422-0670
2★Baugh Glen
3 Vacant
4 Graham Adrianne C 422-0445
5 Summerfield Dale E 341-7172
6★Helmer Kelly
830 Vacant
Upper★Kreemien Damien C
832 Apartments
1★Font Walter
2★Kampe Demeta
3 Munoz
4★Ellison Vinnie
834 Apartments
1 Vergata Sam J 342-4086
2★Grace Teri
3★Callaway Kath A 345-5122
4 Vacant
5★Whited Melissa A
836 Gia Apartments
6 Whiteing Richd F Jr 345-3755
7 Severson Matthew J 422-1228
8 Pfeifer Adelia M 345-2326
840 Prerost Steve R ®
846 Calvert Court apts
1 No Return
2★Wolf Howard
3 Vacant
MASON ST INTERSECTS
1004★Johnston Halcyon 345-4339
1008 Story Book Apartments 392-2104
1 Deermer Jos H
2★Phillips Kimberly K
3★Armstrong Anthony D 345-3226
4 Guerin Tina J Mrs
5 Anania Ferdinand 342-4878
1010 Story Book Apartments 392-2104
6 Vacant
7 Vacant
8 Vacant
9 Vacant
10★Story Robt L 346-9424
11★Marcotte David L 342-4003
1012 Apartments
Haldeman Merlyn L ® 334-3794
2★Haldeman April R
3★Knight Brian P
4★Addleman Butch 346-7153
1022 Archibald Apartments 253-8264
1★Preble Bonnie 341-0163
2★Dayan Debbie
3★Gabrielson Mat
4★Updike David
5★Van Sickle Alan L 346-0660
1026 Hunter Mark K 345-4692
Jackson
1034 Apartments
1 Barbour Wm A ® 345-0450
2 Moravec Sheryl
3 Vacant
4 Vacant
6 Warrick Jack L 341-9553
7 Vacant
1040 Georgia Apartments the 345-2612
1★Stinnett Richd
2★Mills Donald J
3★Wernik Virginia A
4★Bailey Paulette
5★Gardner Marty
6 Vacant
7 Vacant
8★Ashamta Haimtnde
9★Lolley Rogena G
10★Williams Henery
1044 Georgia Apartments 345-2612
11★Collins Robt L Jr 346-1816
12★Adams Mark A 346-2761
14 Vacant
15★Christensen James L 344-2363
16★Hawks Sherly
1046★Gomez Gloria J Mrs
1050 Vacant
Vacant
1054 Harrington Margt Mrs ® 345-2055
1056 Coloring Book Apartments 556-1016
1 Podsiadlo Leszek A 346-8431
2★Brophy Donald J
3 Ryan Virginia
4★Bedder Toni A
5★Muellu Joseph A
6 Grieder Timothy P
7★De Vine Kirk L
8★Stein Donald N
9 Moznar Joy L Mrs 341-7392
10★Zagozba L E 346-8521
11 Oberle Edna A Mrs 342-4375
12 Mc Ginnis Lella G Mrs 342-7064

258

PACIFIC INTERSECTS
1102 Dow Duane T ®
1106 Lang Stanley D
1108 Apartments
1 Storage Room
2★Carman Delores J 346-9406
3 No Return
4 Vacant
5 Meiergerd Ronald J 345-6168
6★Stogdill Sandi 346-5438
7 Meadows Jackie
8★Cole R T
1114 Apartments
1 Whittaker Aleta A 346-1914
2 Klein Kathryn M 341-2041
3 Cleveland Roger J 345-1771
4 Nguyen Dien D 341-9363
5★Jurgensen Mark A
1120 Hutton Alice
Apartments
1★Jones Allen
2★Whittaker Leona
1124 One Thousand One Twenty-Four S
29th St Apts 346-7268
1 Schneider Charlotte L Mrs 346-7268
3★Muff Jennifer
4 Bennett Charles
5 Mefford Allen L 344-8807
6 Wheeler Geo 346-6702
7★Watson Mark
1126 Zodiac Two Apartments 636-8424
1 Vacant
2 Neil
3 Caddell Larry C 345-3189
4 Bertsch Rex R 344-4997
5 Vacant
6 Conrad Robt
1130 Driftwood Manor apts 733-7324
1 Driftwood Manor (Ofc) 346-3501
2 De Yormon Dorothy M Mrs
345-5531
3 Vacant
4★Reilly Marita 345-6585
5 Vacant
6 Vacant
1138 Apartments
1 Senko Charles W 346-0719
2 Mc Namara Danl E 342-2902
3★Potts Bill A 344-0958
4★Coleman Rick 346-7966
5 Rottmayer Thos L
6★Schafbuch Joe 346-8350
1138 Satellite Apartments 978-2195
1 Vacant
2★Browning Dennis W 345-6387
3★Turner Carl E
4 Vacant
5 Smelinski Ronald P
6 Vacant
7★Wilson Dennis 342-0662
8★Hummel D 344-7939
9 Vacant
1142 O'Shaughnessy Kathryn C Mrs ®
341-5850
1 Vacant
POPPLETON INTERSECTS
1306 No Return
1310 Jenkins Jerry 345-7759
1320 Vacant
WOOLWORTH AV INTERSECTS

280

1502★Hart Kenneth L ® 423-0803
1504-06 Apartments
1★Manzito Kerien D 342-8254
2 Vacant
3 Lenagh Mary H 346-6507
4 Vacant
5 Lenagh Paul A 341-7853
1512 Ouren Chas L 341-7488
1 Vacant
1516 Flott Heathcliff C ® 341-5071
1522 Apartments
1★Miller Steve
2 Vacant
3★Chapron Loretta
4★Ruhnke Dale E
1526 Apartments
1★Laggit Kathy
2 Vacant
3★Plainbull Sharlene
4 Moulas Robt
5★Robertson Sara 345-8265
1526½ Henry Chas
1530 Ho Victor E ® 422-1979
1534 Vacant
1542 Apartments
1★Scott Cynthia A
2★Tostenson Michl J ®
3 Vacant
4★Carley W 344-3426
1546 Vacant
HICKORY INTERSECTS
1708 Foreman Marjorie J Mrs ® 346-4353
1710 Skocz Michl J 341-8874
1714★Mylnarik Ian T
Upper Goodman Craig A 341-1283
1718 Apartments
1★Pankhurst Leah K
2 Conley A 342-5700
3★Bell Glenda J 345-9335
1722 Stephenson John E 346-7677
1726 Nelson Norma J Mrs ®
1730 Kubli Franklin D ® 346-0110
1734★Kubli Rosemary ®
1738 Hanscom Terrace Apartments
345-8944
1 Oregon Fernando 342-4644
2★Chavez Transito 342-7137
3 Vacant
4★Olvera Javier 342-1504
5 Vacant
6★Hamlerth Deanna
7 Vacant
8★Tarner Eug
9★Courty Michelle 422-0311
1742 Apartments
1★Ray Michl C
2★Beck Billy 345-5046
3★Littler Marnie 342-1865
1746 Vacant
1750 Christensen Carl A ® 345-8017
SHIRLEY ST INTERSECTS
1902 Vacant
1906 Keith F Allen ® 346-1775
1912★Grant Corine
1914 Apartments
A-B No Return (2 Apts)
1918 Valentine Apartments the 457-4377
1★Vieyra Dave 344-2906
1b★Case Michl T 422-1044
2★Hansen Duane
2a★Paes Lori 342-0210
2b Dergan Raymond M 342-3184
3★Mejia C 346-1905
4★De Lavega Jorge 346-4134
5 Ramirez
6 Vacant
7 Behm Byron R 341-9432
8★Navarro Luis
1920★Fowler Gary L
Apartments
1 Dunn R David 341-7320
2★Russman Mark 345-0393
1924 Apartments
1★Sherrill Allen W 341-1077
2★Hawk Danl T 345-0475
3★Williams Kimberly A
4★Bengford Paul M 345-9516
1930★Ault James
1932 Ault James P 341-5047

302

2214 Technical Repair Service prntg press
repr 345-3775
Cap Martin A ® 341-9320
MARTHA ST INTERSECTS
DUPONT INTERSECTS
2352★Weaver Robt
2352½★Goforth Sherri A
2354 Neneman Theo R ® 342-3586
2354½★Spencer Dorthy
2362★Ostronie Geo C
2364 Lil Dinks Sports Hall rental hall
2364½ Dennell Debra 345-9209
2366 Godek
2368 Dinker's Bar 342-9742
CASTELAR ST INTERSECTS
2408 Synowiecki Frank J ® 346-3906
ARBOR ST INTERSECTS
(NOT OPEN BETWEEN ARBOR
AND BANCROFT)

346

(NOT OPEN BET 1 BLK SOUTH
OF VALLEY AND A)
B INTERSECTS
ZIP CODE 68107
C INTERSECTS
cor Conagra Flour Mill 978-4375
(NOT OPEN BET C AND D)
D INTERSECTS
3919½ Vacant
3928 Demco Products Division pre-mixed
concrete 731-0350
E INTERSECTS
F INTERSECTS
4102 Kantor Edw J ® 733-1650
4106★Gruhn Glenn A ®
4110 Calabretto Terry ®
4112 Povondra Violet 731-2989
4116★Anderson Debra
4122 Kostka James E ® 731-3808
4124 Pasieka Mary R Mrs ® 733-5316
4130★Wolters Douglas A 731-9887
4132 Wancewicz Helen Mrs ® 733-3656
4132½ O'Neill Harriet P Mrs 733-3656
4134 Recek Joyce I Mrs ® 733-2746
G INTERSECTS
4204 Benesh Jos J ® 734-2579
4208 Chrostek Edw P ® 733-0473
4214 Bernady Anne T Mrs ® 733-0974
4222 Bohac Joseph E ® 733-7251

354

BUCKINGHAM AV INTERSECTS
J INTERSECTS

368

(NOT OPEN BET J AND Q)
Q INTERSECTS
R AV INTERSECTS
S ST INTERSECTS
5401 Vacant
5402 Vacant
5403★Marion Lizzie J
5404 Vacant
5405★Jones Mary
5406 Vacant
5407★Broady S 734-3528
5408 Vacant
5409 Vacant
5410★Escobar J L 731-7443
5411★Lott Martha
5412★Huntley Ernest J 733-7176
5413★Bates Judy A Mrs
5414★Elland Obed J 734-3163
5415★Blackson Les 734-5311
5416★Hughes Brenda L
5417 Vacant
5419 Fralin Cathrine L
5421 Vacant
5423 Hansen Mark
5425★Robinson Ronal 733-2962
5427★Harrold Sheila R
5429★Marcos Cynthia 734-0982
5431★Thomas Johanna K
T ST INTERSECTS
T AV INTERSECTS
U AV INTERSECTS
5701 Fryer Terri S
5703★Perry Diane E
5707 Lawton Linda L
5709 Ranson Lisa D
5711 Jones Catherine F 734-5731
5713 Ross Rosalina
5717 Janovich Donna
5719 Nguyen Dung 731-8549
5721★Minor Patricie L
5723 Eirenberg R G
5725 Rider Vernice V
5727 Gandy Chas 734-0910
5729 Roberts Jacklyn
5731 Marsh Donna J
5733★Benjamin B 733-4049
5735 Velasquez Sue R
5737 Dawson Johnny L
5739 Stewert Mark M

70

30TH AV NORTH –FROM PARKER AV NORTH

ZIP CODE 68111
1922 No Return
1924 No Return
1925 Pleasantview West 341-6473
1595 Vacant
1596 Vacant
1597 Vacant
1598 Vacant
1599 Vacant
1600★Dillard Douglas
1601 Mc Cray Jas 341-6473
1602 Smith Trinette
1603★Ivory Collis E
1604★Crawford Steven
1605★Robinson Ronald E
1606 Randall
1607 No Return
1608★Holman Ellen 342-5178
1609★Wright Doug
1610★Mc Kinney Donald R
1611 Burrouehs John E
1612 No Return
1613 Ivory Dean
1614 Lee Lionel 344-8733
1615 Chandler Lewis
1616 No Return
1617★Taylor Contesse M
1618 Miller Clifton
1619 Bell Nesa
1620 Hightower Floyd 345-3339

nebraska custom kitchens
"Professionally Yours For Over 40 Years"
DODGE AT 46TH
Call 556-1000

RETIAK'S
HOME DECORATING CENTER
PAINTS - FLOOR COVERINGS
WALLPAPERS - CARPETING
15th & DAVENPORT
(402) 342-5604

TP	Adjoining	Source
✓	✓	R. L. Polk Co.

PARK AVE 1990

The Danish Brotherhood in America
Denmark; Our Heritage America; Our Home
LIFE INSURANCE • ANNUITIES • FRATERNAL BENEFITS
Insure Today - Be Sure Tomorrow
3717 Harney St., Omaha, NE 68131 (402) 341-5049

MOTOR WEST
345-6800
Personalized Autos
2001 Leavenworth St. Omaha, NE 68102

NEW - USED PARTS - SERVICE BODY WORK
Reagan Buick INC
COMPLETE LEASING AVAILABLE
6603 L ST. 592-1000

PARK AV-Contd
226★Peterson Guss
227★Hammontree Francisco 346-2827
228★Sullivan Robt D 341-6704
229 Swibel Ruby Jane Mrs
230 Guess Viola F 345-8846
321★Comard Joe 344-4405
322★Raeiker Juile
323 Kmitta Chester
324 Byrd Helen K Mrs 345-4034
325★Karos Georgia 341-4789
326★Layden Angles 345-8101
327★Eudy James
328★Junson Robt
329★Gallgher Pat
1021 Mary Ann Apartments 342-6882
1 Vacant
2 Vacant
3 Gorton Richd 342-6882
4★Janovich Lori 344-0917
5 Vacant
6 Vacant
7 Vacant
8 Vacant
9★Gross Arnold 344-4835
1026 Park Avenue Plaza Apartments 344-7382
111★Roth Lynna 422-1406
112★Lynch Ruby
113 Vacant
114 Turner Pamela
115 Noss Rick C 341-5045
116★Leach Linda 345-2604
117 Stuva Alice Mrs
118 Hodgkinson Dorothy R Mrs 342-8262
119 Louder Frank 34-6317
211★Fields Pam
212 Harris Geneva
213★Weiner Mike
214 Kilmer Angeline E Mrs 345-1917
215★Doughty Jame 346-6555
216★Fleming Ruth 341-0565
217 Lacy Helen 342-1697
218★Struben Chris 341-6826
219 Druivenga Charlotte 346-3550
311★Kanjer Lucille 422-1185
312★Merica Ed
313★Stavros Mark 345-9418
314★Johnson Doug 345-0719
315 Fuchs Dorothy V Mrs 342-1049
316★Storrie Michele 342-3010
317 Hills Ann E Mrs 345-6225
318 Wellman Jane E Mrs 344-7382
319★Petitte Peter 341-2365
1029 Hanscom Apartments 342-6102
1★White Tommico 344-7214
2★Wells Luther
3★Bott Harvey L
4★Pasqua James
5★Sorgenfrei Rick 342-6578
6★Wertz John
7★Wendit Rosalie
8 Peterson Velma V Mrs 341-0218
9★Wright James 341-3207
10★Hartz Lawence 341-8048
11★Thomas Monty
14★Cagnida Marie 342-4846
15★Edwards Shawna 342-2131
16 Vacant
101★Trapp Julie 346-8325
102★Weaver Sherri
103 Vacant
104★Mallory Ronald
105★Cousin Anita 341-2334
106★Stokes Annette 341-6433
107★Bryan Terry
108★Barrow Jill 346-5416
109★Sheehan Julia M Mrs 342-1162
110 Chandler Dortha J 345-0897
111★Benedict Brian
112★Marshall Kenneth A 346-7512
113 Banks Larry
114★Jennsen Angela 341-7982
115★Fryzek Robt
116★Mynarik Olga M 345-8834
201★Jones Tammy
202 Blackmore Darel E 342-1065
203★Flores Julian
204★Neal Gray
205★Dreiger Sherri
206★Bell Cynthia
207★Hunke Robt
208 Vacant
209★Elliott Dixie 346-5436
210★Girton Michelle R 346-5092
211★Ewart Lannis
212★Mactier James
213 Eggers Gertrude E 341-3645
214 Novak Eliz E Mrs 342-3770
215★Jessen Carol 422-1753
216 Carlson Mildred B Mrs 345-8064
301★Goriks Clay 344-3228
302★Blowers Judy
303★Witmore Rochelle
304★Swoboda Jennifer 348-8403
305★Cramer Tracy
306★Frankle John
307★Zingg Jerome R
308 Gacusana Vernetta Mrs 345-8823
309★Nash Timothy 345-1815
310★Gates Brat
311★Hemdris Roderick 346-2482
312★Powell Terry 344-3305
313★Marion Angenetta
314★Lewis Randy
315★Fobiola Reyse
316 Vacant
317★Miller Jeff
318★Miller James J 342-5102
1034 Melody Ann Apartments the 333-7842
1 Abbott Scott
2★Hultz Darryl E
3★De Arce Tammy A
4 Vacant
5★Frame Rick
6 Hamilton Barbara S 341-8901
7★Lindsey Kathryn 344-2034
1039 Mary Lynn Apartments
1 Brazzle Lucille W Mrs 341-8784
1041 Apartments
3 No Return
2 Sales & Marketing Executives of the Midlands Inc 341-6792
2★Lehn Gerald W 345-8579
4★Cisar Cheryl 345-4802
6 Vacant
1043 Apartments
1★Butcher Maxwell
2★Marlene Joe
3 Vacant
1045 Apartments
1 White
2★Thornton Chad F 344-3943
3★Stanley Dennis B 346-1972
4 Reeves
5 Vacant
1049 Apartments
1 Harrell
2★Kissins Joseph H III 345-3617
3★Hansmeier Mike 342-0628
4 Reaves
1052 Omaha College of Health Careers 342-1818
1053 Centaur Apartments (American Financial) 345-2612
1★Williams Carol
2★Pack Ernie
3★Wright Alfred
1055 Centaur Apartments 345-2612
4★Banta June
5 Vacant
6★Nelson David
1057 Centaur Apts 345-2612
7★Bartlett Celeste 342-1236
8 Vacant
9★Johnson Roger
1059 Centaur Apts
10★Whited Linda
11★Houston John 344-2318
12★Pigman John 342-9235
PACIFIC ST INTERSECTS

258

1101 Haecke's Ark tavern 449-8721
1102 Normandie Apartments 333-2020
1★Dougherty Karan
2★Hoffman Michl
3★Brown Michl
4 Walsh T 341-9897
5★Jamrozy Steven J 341-2677
6 Roach Fran 345-7989
10 No Return
1107 Park Avenue Saving Center thrift shop 341-2933
1111 Apartments
1★Shreeves David M II
2★Pokett Geo L
3★Montz Thos D
4 Goolsby Eric 345-3178
1112 Doretta Apartments 551-1109
Bsmt★Gates Carl
B Vacant
1 Blackbird Minnie
2 Wagman Betty L 345-8985
3★Chase Leslie
4 Graham Edward W
5 Vacant
6 Vacant
7★Kochonwitz Tim
8★Brewe Ken
9 Vacant
1113 Apartments
1★Aakhus Chris
2 Moore Donna 341-4892
4★Glaycamp Fred L Jr
3★Ross Dean 422-1390
1117 Lang Stanley L ® 344-4897
1120 Apartments
1 Anderson Mark
2 Hebrank Ida M Mrs 341-2617
3 Sobotka Gary J 346-5114
4★Glatgakois Jerry
5 Park G E
6★Hoyle Marie E 345-7295
7 Warsocki Stephen 341-8596
8★Bashir Makki 346-5235
1121 Apartments
1 Whitford J Fred 346-0595
2★Holmstadt Kristine A
3★Fleming Jas B
4★Quarue Jas A
5 Vacant
1122 Sinos Apartments 393-1386
4★Sergent Robt C III
5★Lull Betty J
6★Davidson Diane 345-5856
7★Jones Brian E
8★Storm Ruth
9★Lefoltz Marshell
1124 Sinos Apartments 393-1386
1★Akerberg Joane L 341-7825
2★Paza March K
3★Dwyer Coreen
10★Sertterh Gerold M
1125★Slothower Robt G ®
HARRIS BEGINS
1127 Park Avenue Coin Laundry self serv 341-0178
Royal Vending sales & serv laundry equip 341-0178
Upper★Steffes Dave 342-2982
1133 Telstar Apartments 397-8700
1 Marr Edw J 345-2696
2★Mc Nulty Edw B 346-9587
3★Manlincoln Catalina M 344-0214
3★Snyder Micheal L 342-1761
4 Gyuloves
5 Foote Diana L
6★Garcia Jacob B
1135 Telstar Apartments
1 Mc Nulty Kevin M 422-0780
2 Nielsen Ivan O
3★Steuben Gertrude A
4 Bagley Alda L Mrs 345-1958
5★Le Ferla Jas J
6 Vacant
1136 Maryland Apartments 393-9400
1★Arnold Lewis 341-5131
2★Gerdes Danny J 344-4219
3 Williamson Wm 346-0438
4 Greenwood Carol A 422-0913
5 Hines Steve
6 East M H
7 Wilbending Steve
8★Brandon Becky S
1137 Apartments
1 Vacant
2★Potack Debra
3 Evans James D 345-0818
4 Jensen A D 345-3182
5★Schemmel Robt M
6★Girard Owens E 342-7364
1143★Mathies Gregory M
★Abelein Mary A
1145★Hiner Douglas E ®
1147 Apartments
1★Daville Rose
2★Hunter Jamie
3★Rush Mary E
4★Willcoxen Terry L 341-2845
1148 Maryland Apartments 551-6424
1★Christiansen Gary L 345-1606
2★Richards Brenda
3 Baker Curt P 422-0279
4 Teply Stephan
5★Kluck Martin O
6★Bergert Sara S 422-0479
7★Dimsmore Randy A
POPPLETON AV INTERSECTS
1302 Apartments
1★Hamilton Robt B
2★Chamberlin Jeffery 342-1776
3★Workman Kaylynn 344-4945
4★Hillman Jill 346-0243
1303 Vacant
Hanscom Place Apartments
1 Vacant
3★Bacon Sherla A
4★Hanse
4½ Wertz Raymond J 346-8786
5 Woods
6 Strese
7 Red Owl Myrna K 342-6464
Bsmt★Jones Michl T 341-0250
1305 Apartments
1★O'Gara Timothy S
2★Anderson Melanie
3 Wilson Judith A 346-3411
1306 Apartments
1★Kingery Edw 346-0913
2★Perararo Soni
3★Roach Melissa A
4★Ayers John W 341-5277
5 Novak John R 346-5331
1308 Apartments
6★Massey Theodred
7 Tex Alberta
8★Bergert Sara S
9★Sharp Henery
1310★Le Van Nghen
1312 Horejs James C ® 341-1749
1314 Apartments
1 Olsen Charma
3 Thompson Richd P 341-5693
4★Sharp Dan D Jr
5★Albert Patk
1316 Vacant
1317 Urbana Apartments 346-7466
1★Lundy Cynthia L
2★Ford Jas A
3 Simonson Shane 346-2551
4★Martinez John A 345-4590
5★Ford Jerry
6★Mescher Thos
7 Livers Victoria R 342-5867
8 Clark Kenneth J 341-7167
9★Seasman Steve
10★Stallbaumer Richd
11★Willis Susan
12 Grimm Robt L 346-2889
13★Norman Richd 342-7016
1321 Petticoat Lane beauty shop 342-9886
1321½ Dunn Barber Shop 346-9783
1322 Ketchum Scott A
Thomson William F 344-0568
1323 Shafer Display (Stge)
1325 Shafer Don Display Inc screen prntg 346-6140
1328 Little Nipper Lounge tavern 449-9106
1331 Neon Products Sign Works Co Inc signs 346-5447
Signworks 346-5447
1331½ Leonard Dorothy 341-0395
1334 Acme Rug Cleaners Inc 342-4951
1334½ Acme Rug Clnrs (ofcs)
1338 Acme Rug Cleaners Inc (stge)
1342 Acme Rug Cleaners Inc (Stge)
1344 Vacant
1349 Seven-Eleven Store 341-5839
WOOLWORTH AV INTERSECTS

280

1501 Park Tower North Apartments
101★Bennington Dolores Mrs 342-6081
201 Rowlands Ray F 346-0390
202 Keating Keith 346-5452
203 Beckley Maude 345-4613
204 Mc Intosh John H 345-2915
205 Fleming Marie K Mrs 345-5403
206 Traver Mildred P Mrs 342-8027
207★Kinney Raymond 346-6559
208 Reed Inez Mrs 341-0288
209 Griffen Alice M Mrs 345-1758
210 Yost Bessie Mrs 341-3296
211 Bockman A Richd 346-0431
301 Snyder John 345-9789
302 Lambert Claude
303 Petersen Mary 342-0208
304 Hall Edna Mrs 346-0793
305 Rickard Eva B
306 Selby Carolyn
307 Hull Ira D 346-8459
308 Vaccaro Margt Mrs
309 Coffman Leslie G 345-5235
310 Neujahr Leona Mrs 345-7425
401★Reed Bernice Mrs 342-3404
402 Buchanan Lawrence C 341-5765
403★Hadfield A M 341-1891
404 Corbett James E 342-5460
405 Jamison Elsie Mrs 345-0334
406 Mabe Paula N Mrs 341-8248
407 Grace Frances Mrs 341-1046
408 Grant Marie 341-4803
409★Dawkins Mary B 346-3480
410 Christiansen Wm
411 Jorgensen Anna 342-7399
501 Wheat Don 346-2894
502 Schreiber Marie 341-4574
503 Mitchell Charlie
504 Gay Lillian M 348-1878
505 Nardella Anthony J 345-7812
506 Jacobsen Robt E 346-0559
507★Gembica Paul 346-7632
508 Tomkus Victoria 341-6853
509 Vocelka Frances 341-2997
510★Mullen J M 341-2488
601 Hollendeck Velma A 346-6358
602★Olsen M 342-7309
603 Bahula Anna Mrs 342-5271
604 Vacant
605 Bentinito Tony
606 Wortman M W 341-4326
607 Holmbo Dagmar 346-6109
608 Jurgensen Eliz T 346-5602
609 Hudson Inez M 346-9536
610 Spellman Max
611 Vacant
701★Lea Jos E 345-0628
702 Gough Marilyn 345-6478
703 Zyck Mary Mrs
704★Elsinger Chas 346-3050
705★Capoccia B 345-4936
706 Olson Dona 345-9659
707 Hammers Christina 342-6382
708 O'Conner James M 341-8821
709★Abrams Howard W 346-2298
710 Claytor Edna F Mrs 344-0291
801 Longo Louise 345-0735
802 Redding Ernest 341-4360
803 Murphy Bertha L 346-1544
804 Vacant
805 Robinson Helena M 345-5195
806 Vacant
807 Pieper Mary H Mrs 342-5815
808 Petty E M 345-7656
809 Noordam Chas R 341-0380
810 Mc Farland Ernest 341-2767
811 Jacobsen Ethel M Mrs 342-5923
901 Tangeman Jas H 341-1937
902 Westphalen Ruth 346-7089
903 Hughey Norma
904★Cockayne Joe
905 Moneysmith Hannah M 346-1240
906 Berquist La Donna
907 Belden Edith 341-2146
908★Holcomb Alice Mrs 344-0615
909 Schepp Grace Mrs 346-2453
910 Ishii Nadine Mrs 348-0554
1001 Townsend Doris L 346-4199
1002 Richardson Bertha 341-6098
1003 Cooper Albert E 346-5624
1004 Roxas Josephine 341-7264
1005 Wilkins Wilson E 345-2188
1006★Mommsen Ernest W 341-7944
1007★Lucas Pansy L Mrs 341-6806
1008 Vacant

TP	Adjoining	Source
✓	✓	R. L. Polk Co.

Poppleton 1990

Baxter Electric
ELECTRICAL ENGINEERS AND CONTRACTORS
TOSHIBA MOTORS - VARIABLE SPEED INVERTER
MOTOR CONTROL - GO SWITCH
TIME MARK & KLOCKNER-MOELLER
4600 S. 76 TEL. 339-2270

★ NEW NEIGHBOR

514

PONDEROSA DR (MILLARD) FROM 6200 BLK OF S 132D ST SOUTHWEST

ZIP CODE 68137
S 132D ST INTERSECTS
6204★Stovall Jack T 895-3090
6205 Motz Roger L ® 895-0267
CYPRESS DR INTERSECTS
6210 Larsen Steven R ® 895-6905
6216 Nelson Donald R ® 895-2077
6222 Fyfe May E Mrs ® 896-2177
6225 Poulsen Sandra K Mrs 895-9657
6228 Reed Paul S ® 896-1706
6234 Badtke Randolph W ® 896-1123
6235 Jackson Jack A ®
6244 Rames James T ® 895-2484
6245 Dufek Rudolph M ®
6249 Pursel Thos S ® 895-1747
6253 Cook Mead J ® 895-4118
6254 Velinsky Charles F ® 895-6920
6257 Begley Phyllis J Mrs ® 896-1389
6261★Bogle Loyd ® 895-3429
6265 Whitcomb Kevin R ® 896-1317
6304 Ruetz Robt G ® 895-1725
6314 Barnes Russell S ® 895-0558
6319 Petersen John F ® 895-2674
6324 Stunkard Lyle R ® 895-9056
6329 Rouse Wayne H ® 896-3915
6334 Wallschlaeger Barbara A Mrs ® 895-9564
6339 Falke Darrel D ® 895-3981
BIRCHWOOD AV INTERSECTS
6354 Millard Siding and Repair Inc retail sls 895-4688
Brewer Wm E ® 895-4688
6359 Panning Janis A ® 895-8319
6364 Smith Vaughn N ® 895-2680
6374 Wilkerson Frances M Mrs ®
6379 Streeter Joyce D Mrs ® 895-4180
6384 Associated Siding 896-8012
Mohatt Patk S ® 895-7029
ADAMS ST INTERSECTS
S 135TH ST INTERSECTS
6405 Tarr Melvin L ® 895-3740
6410★Goodman Kevin R
6416 Micro-Brush Distributing Co sls ofc 896-0404
Warrick Steph K ® 895-2798
MADISON ST INTERSECTS
6424 Fleming Wm C ® 895-3938
PONDEROSA CIR INTERSECTS
6504 Haubensak Richd J ® 895-3843
6514 Wolf Bernard J ® 895-2070
6515 Shukis Edw V ® 896-1040
CYPRESS DR INTERSECTS
6604 Jorgensen Richd G ® 895-2661
POLK ST INTERSECTS
6810 Walker Keith D ® 895-2527

274

POPPLETON AV -FROM MISSOURI RIVER WEST

ZIP CODE 68108
C B & Q R R (NO CROSSING)
S 2D ST INTERSECTS
S 3D ST INTERSECTS
S 4TH ST INTERSECTS
415 Yates Franklin L ®
417 Ferraguti Charles ® 342-6156
420 Falcone Louise M Mrs ® 346-0139
S 5TH ST INTERSECTS
502★Valasquez Linda A 341-8735
504★Capellano Frank
506 No Return
510 Marfisi Frank D
511★Lavopalka Joseph S ®
513★Ballow Jo Ann M ®
513½ Soash Kimberly
515 Sapienza Concetta Mrs ® 342-5715
Upstr Allen Edith M 341-0948
Downstairs★Allen Mary
S 6TH ST INTERSECTS
610★Culp Todd D
612 Vacant
613 Apartments
Lower Lang Joseph T III ® 346-7916
Upper★Lang Steve A 345-5371
614 Ferraguti Richd L ® 345-5992
615 Manganaro Veda ® 345-0703
616 Jacobsen Nellie I Mrs ® 342-2870
617 Rocha Fredk M ® 341-8714

264

(NOT OPEN BET 1 BLK WEST OF S 6TH & S 20TH)
S 20TH ST INTERSECTS
2007 Aratex Services Indrs 342-4884
2010 Rodman Lauretta J Mrs 341-7176
2010½ Mc Kenney Twila 341-5608
2012 Esser Eug B ® 345-4584
2014 Scarpino Angeline M Mrs ® 341-2634
2016 Daniels Constance R Mrs ® 346-7122
2018 Mauro Nancy C Mrs ® 342-7188
2054 Perry Mary L ® 346-7570
S 21ST ST INTERSECTS
2100★Salisbury Michl R 345-2243
2106 Di Cola Lena A Mrs ® 346-3965
2107 White-Hawk C ®
2108 Capellupo Peter ® 345-7467
2110 Centretto Lore A Mrs ® 341-3743
2111 Liedtke Richd P ® 342-5591
2115 Kirby James H ® 345-1021
2117 Sreleckl Alvin J ® 346-4577
2119 Sambasile Estella A Mrs ® 342-2768
S 22D ST INTERSECTS
2201 Nebraska Art Statuary Inc art gallery 342-4232
2204 Smith Geo J ® 342-1856
2204½★Peters Jean
★Rhoades Fern M Mrs 341-0703
2208 Marasco Fred ® 341-8888
2210 Apartments
Upper Miller Mike 345-2452
Rear Scarpello Fred ®
2212 Vacant
2214 Vacant
2214½ Vacant
2216 Jones Mary L 345-6650
2218 Cerone Mildred D Mrs ® 345-4683
2220 Vacant
2222 O'Connor Beth A
2223 Circo Lucia A ® 345-2035
2224 Mahoney Mary Mrs
2225 Wolfsbauer Raymond M ® 345-3607
2226 Romano Joseph A ® 341-5734
2228 Szablowski Henry ® 345-7831
2230★Nguyen Lien
2238 Vacant
2239 All Saints Cath Sch North pre sch daycare kindergarten 341-8314
2247★Herek Danl P Rev 341-6613
Nugyen Loi Rev
2254 Farano Angelina V ® 342-6310
S 24TH ST INTERSECTS

261

ZIP CODE 68105
2406★Armstrong Kristine A
2408 Simpson Edythe M Mrs ® 345-0710
2417 Isaacs Richd E 345-3919
2419★Buis Barbara S
★Wilch Andrew T 294-7408
2421★Sanchez Rubin
2422 Hernandez Abelardo ® 346-3620
2423 Under Constn
2428 Rossi Raymond E ® 346-5459
S 25TH INTERSECTS
2501 Apartments
1★Garza Christine 345-4067
2★Carbaugh Alan R 342-0721
3★Sprague Bill
4 Vacant
2502 O'Brien Mary A Mrs ® 341-3739
2508 Greise M 345-6026
Cole A M 345-3682
2510 Trussell Owen ® 345-0937
2511 Sikora Celeste J Mrs ® 345-0227
2514 Herrington Jas E Rev ® 342-2719
2515 Mincey Noah W ® 346-3748
2517 Ford's Creative Photography coml photog 341-7769
Ford Robt P 341-7769
2519★Springer Josephine E 422-1305
2522★Humbert Socorro F
2524★Mortenson Connie S
S 25TH AV INTERSECTS
2550★Rhode Dion A ®
2553 Goodell John F ®
2556 Nolan James P
2557 Victor David L ® 346-2744
2562 Hunter Willard M ® 345-5652
2563★Nontalbo Cynthia L
2565 Bonacci Kenneth L ® 345-8833
2566 No Return
2570 Apartments
Downstairs Rohm Richd R 346-0943
Upstairs Rohm Lucinda A 346-0943
2572 Anzaldos Construction concrete contr
★Anzaldo Pete J 345-4372
2573★West V
★Holadai Wilfred 342-2449
S 26TH ST INTERSECTS
2602 Bobier Ralph L 345-2098
2602½★Rupp Pat
2606 Lane Mae Mrs 345-4596
2609 Childers Donna 346-8764
2610 Strumski Peter ® 341-6730
2615 Goessling Victoria ® 346-7510
2616 Angelina Apartments 330-2600
1 Vacant
2★Harvey John 345-7552
3★Piskorski J
4★Weber Carol
5★Borrego Belinda
B6★Webb Richd
B7★Trouba C
2617 Brauner Fred L ® 342-0192
S 27TH INTERSECTS
2702 Bonfiglio Frank A ® 345-4646
2703 Lincoln John L ® 346-3537
2711 Prochaska Ludwig C ® 346-0688
2715 Apartments
1 Koelling Eric
2 Vacant
2717 Apartments
Walkingstick Joyce R
Upper★Walkingstick Joyce A
S 28TH INTERSECTS
INTERSTATE 480 INTERSECTS

258

S 29TH ST INTERSECTS
2911 Apartments
1 Boyle Patk 345-0690
2★Bokelman Michele
2916 Ullman Joe L ®
2920 Apartments
1 Humphery
2 Ratay Mikki
3★Zwiefel Aaron R
4 Johnson Edw R
PARK AV INTERSECTS
Lower Belmer Ed 341-4408
2959★Robinson Cindy 345-6928
2962 Caven Vendla A Mrs ® 345-9272
Monnier J Marie 422-0620
2963 Apartments
1★Ray Larry F 345-2534
2★Fontana Melanie 342-0258
3★Young M L 341-6313
2964 Apartments
Bsmt★Hanson Darrin
1★Gentzler Lisa L
2 Navarro
2965 Michel Ina A Mrs 345-3248
Vacant
Lower★Janakzon Paul
Upper★Camarsky Dennis
2968 Chula Vista Apartments Inc 341-6717
1 Horton Gladis E Mrs 345-1605
2 Foley Mary C 345-8554
3 Peterson Chloe M Mrs 344-4413
4 Kvetensky Robt N ®
5★Applegate Gary A
6 Larson Wilma S Mrs 341-6717
2969 Caven Kirk M ® 346-7466
S 30TH AV INTERSECTS
3002 Jensen Larry A ® 346-9152
3004 Buchta Wm J ® 346-4179
3006 Leach Dwan Dean ® 346-5769
3008 Deitering Donald A ® 342-6399
3009 Fester Robt W 346-3697
3058 James Court Apartments 397-8700
A Rose Leonard 422-0487
B Curry E Aliene Mrs 346-3438
C Rasmussen Ethel V Mrs 344-2519
D Rhodes Molly H Mrs 346-5970
E Schram Julie A 344-8998
F Capdevielle Jim J 346-2507
3062 James Court Apartments
1 Dugger Lonnie S
2 Green R Gene 342-0857
3★Hansen Curtis J 344-0420
4★Minke Cletus J
5 Miller Annette S
6 Brown Stanley B 341-0763
S 31ST INTERSECTS
3102 Rice Mary J ®
3110 Apartments
1 Johnson Jerry 345-3214
2★Johnson Alna
3★Waldner Rex
3114 Novak Robt W ® 345-3616
3116★Noble John
★Relly Halle 342-0619
3124 Apartments
1★Vie Lillian B Mrs 345-2972
2★Bryant Geri L
3 Snyder Scott B 342-5568
5 Vacant
6 No Return
7 Doherty Michl 345-4678
8 Vacant
S 32D INTERSECTS
3205 Dwight Apartments 334-7560
Bsmt Wiese Stuart 346-7239
1 Goethe Marian W Mrs 346-4690
2 Andersen Dexter W 346-1625
3 Otoupalik Rick E 341-3016
4★Schmidt Rebeca
5 Kuo Lenore 422-1215
6 Schultz Carolyn E 345-3466
7 Epplen Jane E 342-2596
8★Park Debra 341-8048
9 Cummins Douglas T 345-0806
10★Smith Jas D
11 Ovington Almira C Mrs 346-7719
12 Hernizleman Tracy S
3208★Eckil Gregory
★Leatherman Le Mont
3210 Krin James C ® 346-3733
3211 Jensen Dorothy G Mrs ® 346-8349
Downstairs Vovolka Alan A ® 344-3988
Upstairs★Nastasia Jane M 341-5898
3213 Drefs Tree Service 346-5329
Drefs John C 346-5329
3215★Artman Cliff S ® 345-2317
3216 Combs Fred J ® 346-8182
3217 Eagle John L ® 422-1333
3220 Apartments
1 Pahkamaa Elmer A Jr
2 Harrison
3 Vacant
4 Johnson Thos M 341-4795
5 Loges
6 Schmig
3221 Grabow Software & Consulting computer programmer 341-4017
Grabow Joseph S ® 341-4017
3224 Jorgensen Wellis L ® 341-6510
3225 Scollard Ray W 341-5725
Bryce Douglas D ® 346-2156
Marshall Craig M 341-3466
S 33D ST INTERSECTS

254

3303 Vacant
3304 Livingston Thomas
3305★De Boer Craig L 345-3109
3306★Bock Judson D 342-7914
3307 Shugrue Margaret
3308 Raskes Micheal J ®
TURNER BLVD INTERSECTS
3401 De Roy Martin J ® 341-1117
3420 Hiddleston Lynn A ® 344-4008
3424 Williams Jo M ®
S 35TH INTERSECTS
3502 Williams James V ® 345-7104
3504 Parolini Roger J ® 346-1431
3508 Mitchell Robt E ® 346-2721
3515 Lalley C Timothy ®
3516 Vacant
3518 Brown Buster J ® 345-3099
3520★Weyant John R ® 346-1182
S 36TH AV INTERSECTS
3560★Davenport Jeffrey L ® 345-5485
★Davenport Dorita K Mrs child care provider
3564 Mathiesen Robt J ®
S 36TH INTERSECTS

250

(NOT OPEN BET S 36TH AND S 40TH)
S 42D ST INTERSECTS
4201 Schram Wm R ® 558-1563
4202 Antony Josephine E Mrs ® 556-4668
4205 Houston James J ® 551-9000
4208 Kirschenman Dennis W ® 558-7354
4211 Fatte Victor ® 553-1110
4212 Lush Darrel ®
4215 Yambor Wm F ® 553-3355
4216★Kessler Thos A ® 556-4200
4219 Remar Frank J ® 553-8817
4220 Leutenegger Henry A ® 551-9812
4223 Hilgert Mary W Mrs ® 556-6789
4224 Baright Helen P Mrs ® 553-0727
4225 Kessler Thos D ® 556-2378
4226 Sterti Barbara S Mrs ®
S 43D ST INTERSECTS
4301 Borsheim Eva M Mrs ® 551-5527
4305 Mueller Mary K Mrs ® 558-7784
4308 Cochran D C ®
4309 Rivard Sally K Mrs ® 553-2254
4311 Monico Gerald J ® 556-4785
4316 Pierson L A ® 553-6119
4317 Anderson Dean E ® 558-0772
4320 Burton Thos A ® 553-2998
4321 Murnan James R ® 556-6664
4324★Tawzer Darrel W ® 551-0752
4326 Bradley Ronald C 558-6544
4327 Rozmajzl Cath M Mrs ® 553-3874
4330 Mc Ardle Michl J C ® 551-6316
S 44TH ST INTERSECTS
4402 Ferber Susan J ®
4408 Buis N Fern Mrs ® 551-2024
4409 Smith James T ® 556-3068
4413 Riley Donald W ® 553-8575
4416★Stopp Renee M ® 553-5585
4417 Larson La Vern E ® 558-5996
4420 Strasser Keith A ® 551-5690
4421 No Return
4424 Halle Richd S ® 556-3257
4425 Savin Joe ®
4427 Grieser Douglas D ®
4432 Klein Carol A Mrs ® 551-7316
4433 Roberts Gary E ®
S 45TH ST INTERSECTS

248

ZIP CODE 68106
4506 Lloyd Vernon J ® 553-7272
4512 Flegg Marguerite M Mrs ® 551-9604
4515 Mc Mahan Kay
4516 Merrick Rosalie M Mrs ® 553-5685
4519 Kieffe Wm C ® 556-1090
4520★Clausen Jane
4523★Sparks Grace E
4524 Huntzinger Richd R ® 558-2876
4525 De Freece J David ® 551-5339
4528 Ritzdorf Melvin F ® 551-7344
4531 Grady Kevin L ® 558-4087
4532 Conboy Jo Ann L Mrs ® 558-0830
4535 Custom Fiberglass & Acrylic Repr 558-2498
Pedersen Larry J ® 558-2498
4536 Zielinski Marion A ® 556-9935
4538 Anania Steve ® 558-6909
4539 Jones Conrad R ® 551-1118
4542 Bartell Helen M Mrs ® 553-5974
4543 Bell Michl W ®
4545★West James A 558-5798
4548 Ellefson Gary L ® 556-9127
4549★Langan Glenn ®
4551★Pelan Kenneth J ® 455-4764
4552 Brock James J ® 551-6956
4554★Olsen Harold E ®
4580 Arington Sara Elaine Mrs ® 551-2420
4578★Sullivan James M
S 46TH ST INTERSECTS
S 46TH AV INTERSECTS
4651★Shepherd Donald J ® 551-4874
4652 Olveto Eug C ® 558-6022
4658 Conklin Gary A ® 551-1906
4659 Robinson Richd A ® 551-2249
4663 Nystrom Robt S ® 553-0622
4664 Baker Robt E ® 551-4805
4666 Mc Mahon Beulah W Mrs ® 553-0785
4667 Tejral Richd A ® 558-6706
4669 Jackman Mark E ® 554-0621
4670 Nielsen Geo W ® 551-8424

Katelman Antiques
WE ARE BUYING EVERY DAY. TOP PRICES
DON'T SELL ANYTHING BEFORE YOU CALL
FINE QUALITY EUROPEAN AND AMERICAN ANTIQUES BOUGHT & SOLD
551-4388
144 So. 39th St.

DARDEN-GLOEB INC.
PAINTING CONTRACTORS
8601 I STREET
TEL. 592-5144

TP	Adjoining	Source
✓	✓	R. L. Polk Co.

S. 29th Street 1990

PICCOLO PETE'S

For STEAKS - CHICKEN - SEA FOODS
Cocktail Lounge
Food Served Monday Thru Thursday 5 - 11:30
Friday and Saturday 4:30 PM - 12 Midnight

2202 S. 20th Take Out 346-2865 Tel. 342-9038

★ NEW NEIGHBOR

S 29TH ST—Contd
DODGE ST INTERSECTS
DOUGLAS ST INTERSECTS
222 Y W C A 345-6555
FARNAM ST INTERSECTS
HARNEY ST INTERSECTS
ZIP CODE 68105
DEWEY AV INTERSECTS
528 Bar-Lee Apartments 592-7626
B1★Russell Michl
B2 Vacant
101 No Return
102★Zimmerman Sherry L
103 No Return
104★Nich C
105 Sevick Steven R 341-6392
106 Mappes Marjorie M Mrs 346-6466
201★Huter Walter
202 Hughes D M
203-204 No Return (2 Apts)
205★Peters A
206★Nich D
301 Olin
302★Le Foltz Michele L
303 Essay
304 No Return
305★Gabriel Brian
306 Holtz
536 Buschode Apartments 341-8664
1 Vacant
2 Vacant
3 Stutheit Mark
4 Vacant
6 Behrendt John 422-1723
9 Wurtz
540 Apartments
1 Cupit Kenneth R ® 341-6727
2 Cheung Peter H 345-6988
3 Vacant
4★Coleman W Joseph 341-0237
5★Mc Ginn Carla 345-3912
542 Gonzales Manuel A ® 345-8250
548 Welles Reginald A ® 346-2773
JACKSON ST INTERSECTS
ST MARY'S AV INTERSECTS

257

LEAVENWORTH INTERSECTS
820 Amber Apartments 346-8990
1★Dunning Marsha L
2★Rankin Constance
3 Barnes
5★Grant Leon M
6★Podraza Tony
7 Stout Richd J
8★Rokus Deirdre E
9★Jandreau Cecelia
828 Armbrust Apartments 346-6990
1★Chafa Michl G 422-0670
2★Baugh Glen
3 Vacant
4 Graham Adrianne C 422-0445
5 Summerfield Dale E 341-7172
6★Helmer Kelly
830 Vacant
Upper★Kreemien Damien C
832 Apartments
1★Font Walter
2★Kampe Demeta
3 Munoz
4★Ellison Vinnie
834 Apartments
1 Vergata Sam J 342-4086
2★Grace Teri
3★Callaway Kath A 345-5122
4 Vacant
5★Whited Melissa A
836 Gia Apartments
6 Whiteing Richd F Jr 345-3755
7 Severson Matthew J 422-1228
8 Pfeifer Adelia M 345-2326
840 Prerost Steve R ®
846 Calvert Court apts
1 No Return
2★Wolf Howard
3 Vacant
MASON ST INTERSECTS
1004★Johnston Halcyon 345-4339
1008 Story Book Apartments 392-2104
1 Deermer Jos H
2★Phillips Kimberly K
3★Armstrong Anthony D 345-3226
4 Guerin Tina J Mrs
5 Anania Ferdinand 342-4878
1010 Story Book Apartments 392-2104
6 Vacant
7 Vacant
8 Vacant
9 Vacant
10★Story Robt L 346-9424
11★Marcotte David L 342-4003
1012 Apartments
Haldeman Merlyn L ® 334-3794
2★Haldeman April R
3★Knight Brian P
4★Addleman Butch 346-7153
1022 Archibald Apartments 253-8264
1★Preble Bonnie 341-0163
2★Dayan Debbie
3★Gabrielson Mat
4★Updike David
5★Van Sickle Alan L 346-0660
1026 Hunter Mark K 345-4692
Jackson
1034 Apartments
1 Barbour Wm A ® 345-0450
2 Moravec Sheryl
3 Vacant
4 Vacant
6 Warrick Jack L 341-9553
7 Vacant
1040 Georgia Apartments the 345-2612
1★Stinnett Richd
2★Mills Donald J
3★Wernik Virginia A
4★Bailey Paulette
5★Gardner Marty
6 Vacant
7 Vacant
8★Ashamta Haimtnde
9★Lolley Rogena G
10★Williams Henery
1044 Georgia Apartments 345-2612
11★Collins Robt L Jr 346-1816
12★Adams Mark A 346-2761
14 Vacant
15★Christensen James L 344-2363
16★Hawks Sherly
1046★Gomez Gloria J Mrs
1050 Vacant
Vacant
1054 Harrington Margt Mrs ® 345-2055
1056 Coloring Book Apartments 556-1016
1 Podsiadlo Leszek A 346-8431
2★Brophy Donald J
3 Ryan Virginia
4★Bedder Toni A
5★Muellu Joseph A
6 Grieder Timothy P
7★De Vine Kirk L
8★Stein Donald N
9 Moznar Joy L Mrs 341-7392
10★Zagozba L E 346-8521
11 Oberle Edna A Mrs 342-4375
12 Mc Ginnis Lella G Mrs 342-7064

258

PACIFIC INTERSECTS
1102 Dow Duane T ®
1106 Lang Stanley D
1108 Apartments
1 Storage Room
2★Carman Delores J 346-9406
3 No Return
4 Vacant
5 Meiergerd Ronald J 345-6168
6★Stogdill Sandi 346-5438
7 Meadows Jackie
8★Cole R T
1114 Apartments
1 Whittaker Aleta A 346-1914
2 Klein Kathryn M 341-2041
3 Cleveland Roger J 345-1771
4 Nguyen Dien D 341-9363
5★Jurgensen Mark A
1120 Hutton Alice
Apartments
1★Jones Allen
2★Whittaker Leona
1124 One Thousand One Twenty-Four S
29th St Apts 346-7268
1 Schneider Charlotte L Mrs 346-7268
3★Muff Jennifer
4 Bennett Charles
5 Mefford Allen L 344-8807
6 Wheeler Geo 346-6702
7★Watson Mark
1126 Zodiac Two Apartments 636-8424
1 Vacant
2 Neil
3 Caddell Larry C 345-3189
4 Bertsch Rex R 344-4997
5 Vacant
6 Conrad Robt
1130 Driftwood Manor apts 733-7324
1 Driftwood Manor (Ofc) 346-3501
2 De Yormon Dorothy M Mrs
345-5531
3 Vacant
4★Reilly Marita 345-6585
5 Vacant
6 Vacant
1138 Apartments
1 Senko Charles W 346-0719
2 Mc Namara Danl E 342-2902
3★Potts Bill A 344-0958
4★Coleman Rick 346-7966
5 Rottmayer Thos L
6★Schafbuch Joe 346-8350
1138 Satellite Apartments 978-2195
1 Vacant
2★Browning Dennis W 345-6387
3★Turner Carl E
4 Vacant
5 Smelinski Ronald P
6 Vacant
7★Wilson Dennis 342-0662
8★Hummel D 344-7939
9 Vacant
1142 O'Shaughnessy Kathryn C Mrs ®
341-5850
1 Vacant
POPPLETON INTERSECTS
1306 No Return
1310 Jenkins Jerry 345-7759
1320 Vacant
WOOLWORTH AV INTERSECTS

280

1502★Hart Kenneth L ® 423-0803
1504-06 Apartments
1★Manzito Kerien D 342-8254
2 Vacant
3 Lenagh Mary H 346-6507
4 Vacant
5 Lenagh Paul A 341-7853
1512 Ouren Chas L 341-7488
1 Vacant
1516 Flott Heathcliff C ® 341-5071
1522 Apartments
1★Miller Steve
2 Vacant
3★Chapron Loretta
4★Ruhnke Dale E
1526 Apartments
1★Laggit Kathy
2 Vacant
3★Plainbull Sharlene
4 Moulas Robt
5★Robertson Sara 345-8265
1526½ Henry Chas
1530 Ho Victor E ® 422-1979
1534 Vacant
1542 Apartments
1★Scott Cynthia A
2★Tostenson Michl J ®
3 Vacant
4★Carley W 344-3426
1546 Vacant
HICKORY INTERSECTS
1708 Foreman Marjorie J Mrs ® 346-4353
1710 Skocz Michl J 341-8874
1714★Mylnarik Ian T
Upper Goodman Craig A 341-1283
1718 Apartments
1★Pankhurst Leah K
2 Conley A 342-5700
3★Bell Glenda J 345-9335
1722 Stephenson John E 346-7677
1726 Nelson Norma J Mrs ®
1730 Kubli Franklin D ® 346-0110
1734★Kubli Rosemary ®
1738 Hanscom Terrace Apartments
345-8944
1 Oregon Fernando 342-4644
2★Chavez Transito 342-7137
3 Vacant
4★Olvera Javier 342-1504
5 Vacant
6★Hamlerth Deanna
7 Vacant
8★Tarner Eug
9★Courty Michelle 422-0311
1742 Apartments
1★Ray Michl C
2★Beck Billy 345-5046
3★Littler Marnie 342-1865
1746 Vacant
1750 Christensen Carl A ® 345-8017
SHIRLEY ST INTERSECTS
1902 Vacant
1906 Keith F Allen ® 346-1775
1912★Grant Corine
1914 Apartments
A-B No Return (2 Apts)
1918 Valentine Apartments the 457-4377
1★Vieyra Dave 344-2906
1b★Case Michl T 422-1044
2★Hansen Duane
2a★Paes Lori 342-0210
2b Dergan Raymond M 342-3184
3★Mejia C 346-1905
4★De Lavega Jorge 346-4134
5 Ramirez
6 Vacant
7 Behm Byron R 341-9432
8★Navarro Luis
1920★Fowler Gary L
Apartments
1 Dunn R David 341-7320
2★Russman Mark 345-0393
1924 Apartments
1★Sherrill Allen W 341-1077
2★Hawk Danl T 345-0475
3★Williams Kimberly A
4★Bengford Paul M 345-9516
1930★Ault James
1932 Ault James P 341-5047

302

2214 Technical Repair Service prntg press
repr 345-3775
Cap Martin A ® 341-9320
MARTHA ST INTERSECTS
DUPONT INTERSECTS
2352★Weaver Robt
2352½★Goforth Sherri A
2354 Neneman Theo R ® 342-3586
2354½★Spencer Dorthy
2362★Ostronie Geo C
2364 Lil Dinks Sports Hall rental hall
2364½ Dennell Debra 345-9209
2366 Godek
2368 Dinker's Bar 342-9742
CASTELAR ST INTERSECTS
2408 Synowiecki Frank J ® 346-3906
ARBOR ST INTERSECTS
(NOT OPEN BETWEEN ARBOR
AND BANCROFT)

346

(NOT OPEN BET 1 BLK SOUTH
OF VALLEY AND A)
B INTERSECTS
ZIP CODE 68107
C INTERSECTS
cor Conagra Flour Mill 978-4375
(NOT OPEN BET C AND D)
D INTERSECTS
3919½ Vacant
3928 Demco Products Division pre-mixed
concrete 731-0350
E INTERSECTS
F INTERSECTS
4102 Kantor Edw J ® 733-1650
4106★Gruhn Glenn A ®
4110 Calabretto Terry ®
4112 Povondra Violet 731-2989
4116★Anderson Debra
4122 Kostka James E ® 731-3808
4124 Pasieka Mary R Mrs ® 733-5316
4130★Wolters Douglas A 731-9887
4132 Wancewicz Helen Mrs ® 733-3656
4132½ O'Neill Harriet P Mrs 733-3656
4134 Recek Joyce I Mrs ® 733-2746
G INTERSECTS
4204 Benesh Jos J ® 734-2579
4208 Chrostek Edw P ® 733-0473
4214 Bernady Anne T Mrs ® 733-0974
4222 Bohac Joseph E ® 733-7251

354

BUCKINGHAM AV INTERSECTS
J INTERSECTS

368

(NOT OPEN BET J AND Q)
Q INTERSECTS
R AV INTERSECTS
S ST INTERSECTS
5401 Vacant
5402 Vacant
5403★Marion Lizzie J
5404 Vacant
5405★Jones Mary
5406 Vacant
5407★Broady S 734-3528
5408 Vacant
5409 Vacant
5410★Escobar J L 731-7443
5411★Lott Martha
5412★Huntley Ernest J 733-7176
5413★Bates Judy A Mrs
5414★Elland Obed J 734-3163
5415★Blackson Les 734-5311
5416★Hughes Brenda L
5417 Vacant
5419 Fralin Cathrine L
5421 Vacant
5423 Hansen Mark
5425★Robinson Ronal 733-2962
5427★Harrold Sheila R
5429★Marcos Cynthia 734-0982
5431★Thomas Johanna K
T ST INTERSECTS
T AV INTERSECTS
U AV INTERSECTS
5701 Fryer Terri S
5703★Perry Diane E
5707 Lawton Linda L
5709 Ranson Lisa D
5711 Jones Catherine F 734-5731
5713 Ross Rosalina
5717 Janovich Donna
5719 Nguyen Dung 731-8549
5721★Minor Patricie L
5723 Eirenberg R G
5725 Rider Vernice V
5727 Gandy Chas 734-0910
5729 Roberts Jacklyn
5731 Marsh Donna J
5733★Benjamin B 733-4049
5735 Velasquez Sue R
5737 Dawson Johnny L
5739 Stewert Mark M

70

30TH AV NORTH —FROM PARKER AV NORTH

ZIP CODE 68111
1922 No Return
1924 No Return
1925 Pleasantview West 341-6473
1595 Vacant
1596 Vacant
1597 Vacant
1598 Vacant
1599 Vacant
1600★Dillard Douglas
1601 Mc Cray Jas 341-6473
1602 Smith Trinette
1603★Ivory Collis E
1604★Crawford Steven
1605★Robinson Ronald E
1606 Randall
1607 No Return
1608★Holman Ellen 342-5178
1609★Wright Doug
1610★Mc Kinney Donald R
1611 Burrouehs John E
1612 No Return
1613 Ivory Dean
1614 Lee Lionel 344-8733
1615 Chandler Lewis
1616 No Return
1617★Taylor Contesse M
1618 Miller Clifton
1619 Bell Nesa
1620 Hightower Floyd 345-3339

nebraska custom kitchens
"Professionally Yours For Over 40 Years"
DODGE AT 46TH
Call 556-1000

RETIAK'S
HOME DECORATING CENTER
PAINTS - FLOOR COVERINGS
WALLPAPERS - CARPETING
15th & DAVENPORT
(402) 342-5604

TP	Adjoining	Source
-	✓	R. L. Polk Co.

30TH AVE S 1990

REMODELING by OLTMANNS
Complete Remodeling Service
Residential - Commercial
2330 KEYSTONE DR. TEL. 391-8555

N 30TH AV–Contd
1621 Washington
1622 Ewing Tracey M
1623 Vacant
1624★Seeger Rod
1625 No Return
1626 Jones Wm C
1627★Walker Percy
1628★Wilson J S
1629★Thomas Ruby
1630 Montgomery Recrodo C 345-6097
1631★Jones Gerald A
1632★Webb Tammy
1633★Andrew Steve
1634 Vacant
1926 No Return
1928 No Return
1930★Crocker Ellen G Mrs 345-8243
1932 No Return
1934★Burse Cynthia R
1936 No Return
1938-40 No Return
1942★Johnson Rose M
1944 No Return
1946 No Return
1948 No Return
SEWARD INTERSECTS
2002 Vacant
2004 Vacant
2006 Vacant
2008 Vacant
2012 Vacant
2016 Vacant
2020 Vacant
2024 Vacant
2028 Vacant
2032 Vacant
2036 Vacant
2040 Vacant
2044 Vacant
2048 Vacant

257
30TH AV SOUTH –FROM OPP 3010 MASON ST SOUTH

ZIP CODE 68105
1001★Zastoupil Cindy K
1002 Flakus Ralph H ◎ 342-8145
Mycsackavane Phouvong 341-8902
1003★Jacupke J A 346-1764
★Smith John 341-2293
1005 Weinbrendt Darrell D 345-9259
1006 Apartments
1★Rivera Richd
2 Carlson
3★Turner Andre D
4★Grimm Robt L
1007 Apartments
1 Cech Margt M Mrs 346-4657
2★Beritta Edna 341-2293
1008 Hanscom Place Apartments apts and townhouses
1 Vacant
2★Robertson A
3 Vacant
4 Carlentine Eileen L Mrs
5 Vacant
6★Miller Ron
7 Vacant
8 Vacant
9 Jordan Francis E 342-2936
10★Losole Jullie
11★Mills Janet
12 Vacant
1009★Holcomb Gene
★Buck Jack C 344-2343
1011 Zastoupil C K 345-9612
Bsmt★Garza Randy 344-7938
1014 Salem Betty J Mrs ◎ 342-4664
1015 No Return
1016 Thompsen Apartments 346-5120
1★Contreras Terry L 346-3611
2 Malloy Joseph T 422-1662
3 Lammers Arnold M 341-8606
4 Wojcik Edw J
5 Vacant
6★Bradley Francis W
1017 Weeks Mary L Mrs ◎ 342-7896
1018 Thompsen Apartments
7★Mosher Don 342-5184
8★Murray Dianne S
9 Raywinkle Edwin J 344-2565
10★Rowe Rita
11★Bradshaw R
12 Vacant
1019 Vacant
1021★Doig Peter E 345-0562
1021½★Elson Chris D 553-1648
1022 Pesek Louis S 342-6387
1025 Siders Apartments 345-7269
1 Ulrich Clarence A 342-6323
2 Vacant
3★Bell John J 422-0484
4 Verigen Loren
5 Siders F Louise Mrs ◎ 345-7269
1026 Apartments
1★Casement Melissa J
2 Vacant
3 Omel Michl A 346-3152
4 Vacant
5★Sailiors Mary B
6★Lordeman Teresa
1029 Vacant
1030 Apartments
1 No Return
2 Keat Nell F 346-0049
3★Clark Terry
4★Widtfeldt Jeffrey A 342-1421
1031★Birkett Kevin 342-7635
1033★Buffaloe Muriel 341-5510
1034 Apartments
Bsmt★Spreng Mike 344-3110
1st Fl Boetel Donald D 346-9413
1★Melski Roman A
2 Komenda Irena 345-2752
3★Staislaw Juchno
4 Masewicz Edw 342-4308
5★Spring Mike
1034½ Vacant
Mulloy Mark 341-1561
1035 Apartments
1★Monnier Jean M
2 Vacant
1036 Lewis Barbara E 346-7665
Estrada Cheryl
1039★Riffe Chris N ◎ 346-0955
1040★Heinninger Jeffrey L
1043 Welcome Inn care home 345-0755
1st Fl Dumont Cath A Mrs ◎ 345-0755
2d Fl Bumgardner Earldine

258
PACIFIC ST INTERSECTS
1101 Apartments
1 Carroll Glen E 346-4737
2★Thomas Marvin
3 Nielsen
★Carrie Jas
1102 Apartments
Pacific Castle the apts 341-9737
1★Warner Kent R
2★Becker Michl 342-0904
3 Pacific Castle Apartments (Ofc) 341-9737
1110 Lakota Court Apartments 397-8700
1★Hanson Dawn M
2★Heartman Carol
3 No Return
4★Haswell Denis C
5★Bressler Rebecca
6 Joel Sam J
7★Ray Deanna
8 Craig
1111 Apartments
9 No Return
1★Creel Natalie
2★Hamilton Leann
3★Holmes Larry
1113 Apartments
1 Sweeney Michl
2★Wrener Kent
3★Goodwin Robt W Jr 345-9253
1115★Usher Melvin
Vacant
1117★Anderson Robt J II ◎ 346-2316
1120 Apartments
1★Sarratt Stacie 344-3936
2★Sorenson Michl
3★Fremont Jane
1121 Sheeler E G Jr ◎ 346-8527
1122 Apartments
1 No Return
2 Life Jack
3 Aguilar
4 Martinez
1124 Diederich John J ◎ 345-6077
1125 Laughlin David E 346-8128
HARRIS ST INTERSECTS
1130 Maides Tom A ◎ 341-6809
1134 Downing Gary D ◎ 341-9136
★Downing Dolores A Mrs socl wkr
1135 Apartments
5★Smith Bobbie J
6 Vacant
1★Bain Jeffery S ◎
2★Leamon Pat 341-7642
1141 Chula Vista Apartments Condo Inc 341-6717
Bsmt Petersen John
7★Homan Jas W ◎
8 Dickson Lloyd A ◎ 345-6001
9 Kvetensky Stephen
10 Mc Carty Sara M Mrs ◎ 345-1302
11★Jensen Kelli A 341-4174
12 Clapp Charles N 345-6754
POPPLETON AV INTERSECTS
1302 Apartments
1 Hoffman B K 345-6390
2★Edwards Douglas
3 Burke Danl J
4 Dawson R J
1306 Apartments
1 Boger Mary A 341-7486
2★Henderson Judy 344-2618
3 Vacant
1310 Apartments
1 Rasmussen Linda N
2★Fanning Shelly
3 Kyle Richd K 345-7113
1311 Fitzgerald Susan K ◎ 345-0777
1314 Apartments
3 Vacant
4 Vacant
5★Ulmer Jeana
6 Vacant
7 Vacant
8 White Sherry
9★Maun Kevin
1315 Cunningham Ellen
★James Randy
1318 Powell Mark W ◎ 345-2195
1323 Omaha Public Power (Sub Station No 33) 341-9076
1324★Derby Jennifer M
1325 Country House Apartments 346-5120
1★Combs Richd
2★O'Connell Thos A
3★Galligo Patricia
4★Knight Shanda S
5★Heiman Harold H 342-8405
6★Sabaliauskas Mike 422-0967
7 Vacant
8★Webb Anthony
9★Schlueter Gelbert 345-9385
10★Braden Bobbie
11★Espinoza Abel 341-0399
12★Peake David
1326 Floors
1st Fl★Shelton Sue
2d Fl★Hollister Robt 345-0931
1329 Oltmanns Raymond A trucking ◎ 346-0614
1330 Thompsen Apartments 346-5120
1★Knudson Paul
2★Holmes Robt H
3 Tapio John M
4 Talbitzer J E 346-7963
5★Vanbibber M Joane 341-3362
6★Stephenson Rustin P 345-4193
1332 Hanscom Place Apartments 496-2581
1★Delmer Else L 341-7593
2★Andrew Shawn 346-4644
3 Hargan Lee 345-9249
4★Carlentine Eileene
5★Callaghan Mike 341-5316
6★Lee Byran
1334 Hanscom Place Apts
7★Barker Grace
8★Poews Michl
9★Lovejoy Tara
1335★Ventris Sam M ◎
1336 Apartments
1★Shoaf Brian 342-7127
2 Vacant
3★Lamke Scott 344-0846
4★Melton Jim 345-0304
1337 Schaefer Wilmer A ◎ 342-0059
Hawkins James 346-1946
Upper Vacant
Lower★Kirby Darlene
WOOLWORTH AV INTERSECTS

325
(NOT OPEN BET WOOLWORTH AV AND GROVER ST)
GROVER ST INTERSECTS
3505 Pinkes Ben H ◎ 345-4117
3507 Miller Hedwig T Mrs ◎ 341-4647
3510 Koperski Kenlon D 345-7824
2512 Sedzyik Paula 345-7444
3515 Mc Connell
Bsmt★Mc Connell Frank E 345-6490
1 Hibberd Jerome Mrs ◎ 345-5244
A ST INTERSECTS

370
ZIP CODE 68107
(NOT OPEN BET A AND Q)
Q INTERSECTS
(NOT OPEN BET Q AND R)
R INTERSECTS

6
30TH ST NORTH –FROM 3000 DODGE NORTH

ZIP CODE 68131
118 Vacant
120 Apartments
2 Vacant
3★Bequette Robt J 342-8559
4 Vacant
122 Greenwood Delma I Mrs 342-1473
124★Ponsell Stephanie 342-6672
LINCOLN BLVD INTERSECTS
1-430 INTERSECTS
313 Vacant
CHICAGO ST INTERSECTS
CASS ST INTERSECTS

24
COTTAGE GROVE AV INTERSECTS
555 Boys Town National Research Hosp resrch hosp 498-6511
CALIFORNIA ST INTERSECTS
601 A M I Saint Joseph Hospital 449-4000
St Joseph Hospital (Gift Shop)
A M I Great Omaha Federal Credit Union 449-4453
Creighton University Sch of Medicine
C M E 221-1434
WEBSTER ST INTERSECTS
BURT ST INTERSECTS
801 Creighton University (fine & performing arts cntr)
CUMING ST INTERSECTS

36
IZARD INTERSECTS
LINCOLN BLVD INTERSECTS
1001 Omaha Lutheran Bible School 345-1331
OREGON TR BEGINS
NICHOLAS INTERSECTS
MYRTLE AV INTERSECTS
LAFAYETTE AV INTERSECTS
1320 Yankton Radiator Repair 346-9292
HAMILTON INTERSECTS
1411 Greater New Hope Baptist Church 342-0265
1414 No Return
1418 Vacant
CHARLES INTERSECTS

56
ZIP CODE 68111
1504 Oliver John E ◎ 341-6275
1512 Smith Shirley
1513 Coleman Robt L Rev
1516 Vacant
1517 Bible Way Church of God in Christ
SEWARD INTERSECTS
FRANKLIN INTERSECTS
DECATUR INTERSECTS
1804 Calloway James T ◎ 345-6817
1816 Goodies Service Station 344-0268
PARKER INTERSECTS

68
LINDSAY AV INTERSECTS
PARKER ST INTERSECTS
1910 Gibson M 341-7377
1912 Shackleford Darlene D
1913★Wakefield Timi 457-6756
1914 Abram Patty
1915 Clemmons Jimene L
1916 Jackson Brenda L
1917★Stapleton Joan 451-1637
1918 Vacant
1919★Garrison Jeritha L 453-7731
1920★Porter Ernest
1921★Oliver Loretta 457-3523
1923 Edmondson Pamela A
2010 No Return
2014 Smith Renee
2018★Dulary Frank 457-6965
2022★Henderson Beatrice 453-8572
2026 No Return
2030 No Return
2034 No Return
2038 Acevedo Sonya D
LINDSAY AV INTERSECTS
2201 Drew Charles Health Center Inc 451-3553
BURDETTE INTERSECTS
GRANT INTERSECTS
2306 City Housing Authority (Shop and Stge) 444-6955
ERSKINE INTERSECTS
2402★Toustall Leota 451-0377
2404 Epinger Natasha
2405 Vacant
2406 Vacant
2408 Vacant
2410 Robinson Cassie M Mrs 455-6162
2411 Seven Eleven Store 451-5673
2412 Dorrall Darla L 453-7934
2414★Levering Delphine
2416 Berdine Sandra K
2417 Sherrill Valla J Mrs 455-3719
2420★Mc Claim June 453-8327
2422 Terrells Saml B 453-3021
2424 Baskerville Mary L 455-1909
2426 Pierce Susan
2428 Luster Willie J 451-2890
LAKE ST INTERSECTS
2503 Ochuba D L Family Dentistry 455-1229
Ochuba Diane L dentist
Ochuba Diane L ◎ 455-1229
OHIO INTERSECTS
2610 Jackson Willa Mae Mrs ◎
MIAMI INTERSECTS

98-A
2722 Jones Robt T ◎ 453-1797
2723 Hope Lutheran Church 453-1583
2724 Lawson Lethaniel
CORBY ST INTERSECTS
2802 Blow Barry M ◎
2805★Perry Darlene 456-2539
2810 Kercheval Albert J ◎ 451-1464
2814 Henderson Isaac ◎ 451-7214
2819 Smokey Pig Bar B Q restr 451-5800
Roseboro Thurman 451-5800
MAPLE ST INTERSECTS
2901 Faith Deliverance Church 451-5431
2906 Howard Kennedy School 554-6060
2915 Vacant
BINNEY INTERSECTS
3001 Business Graphics graphic artist 451-4042
Alston Henrietta E Mrs ◎ 451-0661
3005 No Return
3007 Vacant
3015 Kerr Ernestine T Mrs ◎ 451-0840
3019 Cribbs Lawr C ◎ 451-9476
3021 Neal Delores 453-6734
WIRT ST INTERSECTS
3113 Dailey's Package Liquor liquor ret 457-4411
3117 Durke & Deedee Detail Shop 455-4927
SPENCER ST INTERSECTS
3200 Coca-Cola Bottling Co of Omaha 451-5500
3210 Stage II Lounge 451-9726

TP	Adjoining	Source
-	✓	R. L. Polk Co.

HARRIS ST 1990

HARNEY ST–Contd
3★Logan M
4 Selle Kath A 397-8410
5 White Patricia A
6★Scarborough K 393-3996
7834 Beverly Hills Apartments
1 Braasch M M 397-2762
2★Siebels J A 392-1745
3 Pein Karie L 393-2879
4 Leach Evelyn K 397-0342
5★Korsgaaro K
6 No Return
7★Kolker Janice K 388-8919
8 Long Cathie
7836 La Violette James A ● 391-3252
BEVERLY DR INTERSECTS
7902★Erickson Scott L ● 393-0956
7908 Elfa Company elec contrs 399-8499
Olivo Robt ● 399-8499
7915 Garvey Christopher T ● 391-4694
7923 Hughes R Leona ● 392-0457
7928 Hess Dorothy L Mrs ● 391-4362
7933 Payne Patk F Jr ● 391-3247
7980 Lippold Wayne E ● 397-9736
7990★Lebron Roderick
8001 Fredericksen Ralph E ● 399-9107
8002 Doxon Jean B Mrs ● 399-8308
8005 Kinnison Danl D ● 397-6512
8008★Sullivan John
8009 Anderson Chester T ● 391-6333
8022 Seidler Richd F ● 391-5242
8119 Little Bruce K ● 393-6452
8220 Flott Kim A ● 391-5705
82D ST INTERSECTS
8224 Quinn Casey J ● 393-2973
8225★Cieciora Robt J

S 86TH ST INTERSECTS
8600 Swanson C A Elementary School 391-7948
8614 Weise Alma M L Mrs ● 391-5776
8622 Shapiro Morris J ● 391-8622
8630 Wax Ronald L ● 393-6831
8702 Martin Richd M ● 397-4044
8704 Salzman Dale W ● 393-5902
8708★Koski Randall K ● 393-2087
8714★Walander Harvey J ● 393-9540
8720 No Return
8724 Meusey Margt A Mrs ● 397-6154
8730 Kunz Roland J ● 391-4118
8734 Ralston R Curtis ● 391-2506
8737 Becker Jerry ● 393-1142
8743 Gryder Chris 390-0234
S 88TH ST INTERSECTS
8807 Miller Grant L ● 391-8835
8813 Honke Chas E ● 397-3304
S 89TH ST INTERSECTS

9006 Lamalfa Tony J ● 397-9139
9016 Palmer Wm R ● 397-5929
9025 Callandra Frances
9036 Smith Virginia L Mrs ● 397-3988
S 91ST ST INTERSECTS
9151 Katzman Michl D ● 397-9935
S 92D INTERSECTS
S 93D INTERSECTS
9315 Hosier Thos W ● 391-6663
9321★Bolin Jas C ● 391-1509
S 93D AV INTERSECTS
9353 Pape Eldon C ● 393-2897
9359★Belatti Richd G 390-9483
S 94TH ST INTERSECTS
9403 Ruback S Howard ● 391-2788
9413 Blackman Dennis D ● 397-2609
S 94TH AV INTERSECTS
S 95TH ST INTERSECTS
9501 Inserra Jos P ● 397-5949
9505 Ginsberg Marilyn Mrs ● 397-4248
S 96TH ST INTERSECTS

ZIP CODE 68114
101 Vacant
201 Vacant
10845 Atrium Building 334-2060
Suites
102 Awerkamp Goodnight Schwaller & Nelson cpa's 334-9011
201 U S West Communications Systems tel equip sls-serv & repr 333-2300
S 108TH AV INTERSECTS

ZIP CODE 68154
JOHN D WEAR AV INTERSECTS
10905 Camden Gene L ● 334-0112
10906★Larson Gary R ●
10909 Boryca Michl A ● 333-2077
10910 Barker Darwin L ● 334-9525
10913★Bridle Robt D
11006★Koory Michl J
11009 Johnson Chas P ● 333-3199
11013 Mc Quillan Mary C ● 691-8668
11014 Thielen Dean
11018★Berner Dwayne L ● 334-2521
11021 Vacant
No Return
11026★Jonas Paul ● 334-9308
11029 Guthrie James ● 333-3954
11034★Ray Roger ● 330-9001
11037 Ishii Edw F ● 333-0256
11045★Nightser Mark A 330-9649
11046★Montgomery Jeanne 330-3006
11050 Robinson Painting contrs 330-1981
Robinson Dale C 330-1881
11058 Evans John W ●
S 111TH ST INTERSECTS
11106 Mitzlaff Jas A ● 330-2064
11109 Madsen Helen M ● 330-6343
11110 Spack Mark A ● 334-8697
11206 Phillips Betty S Mrs ● 333-8528

11209★Eggleston John B ● 330-9531
11214 Teshack Edw P ● 330-0771
11217 Kroeger Wm W ● 333-0972
11218 Horn Guenter ● 333-8084

442

12505 No Return
12506 De Falco Doug ● 330-0129
12512 Schwietz Lawrence E ● 333-3493
12516 Peck Geo H ● 334-0295
12518 Schwalb Natan ● 333-9444
12524 Johnson Wm R ● 333-9626
12525 Wood Earl D ● 334-2026
12530 Sears Joyce L Mrs ● 333-5138
12536 Werner's Jim Painting & Decorating 333-4383
Werner Jas ● 333-4383
S 126TH ST INTERSECTS
12606 Nelsen C Clifton ●
12607 Bartholet Thos R ● 333-7464
12614 No Return
12615 Katelman Rosandra T ● 334-9147
12623 Kuehl H Fredk ● 330-3498

466

S 127TH ST INTERSECTS
12704 No Return
12707 Anderson Roger D ● 333-3773
12712 Ellis Donald F ●
12713★Hautzinger Lawrence E 334-7621
12720★Hadash Drenna N ● 334-6740
12723 Ashley Wm H ● 333-2388
12726 Wright Robt L ● 333-2452
12732 Hirsh Michl J ●
12733 Vann Donald L ● 334-0563
12740★Keller Gerald W ● 333-4849
DEWEY ST INTERSECTS
MORRISON DR INTERSECTS
412
12806 Seligren Wm A ● 333-3543
12816★Phalen James
S 129TH ST INTERSECTS
12905 Harris Myron A ● 333-5366
12906 Vasquez Luis A ● 333-1609
12911 Cleary Jos T ● 333-8432
12912 Neary Timothy J ● 334-0749
12917★Theisen C J
12918 Andrlik Jas E ● 333-5628
12923 Zimmerman Edwin D ● 334-8939
12924 Ryan Constance M Mrs ● 333-4973
12929 Smith T Victor ● 333-0186
12930 Zyla John J ● 334-0959
12935 Siegel Wayne ● 334-7537
Helfeld Amy I
12936 Breen Daniel J ● 333-0823
12954 Gollehon Charles M ● 333-0509
12956 Galas Helen Mrs ● 330-3447
12960 Youngstrom Lois D Mrs ● 333-3117
12961 Lawler Michl F ● 330-2976
12966 Parrand David M ● 333-8994
453
12972 Mc Ginnis Patk T ● 334-2681
S 130TH ST INTERSECTS

430

HARNEY PLAZA CIR –FROM 400 BLK S 114TH ST EAST ENDS IN CUL DE SAC

ZIP CODE 68154
11314 Mc Dermott M Jane ● 333-2796
11315 Rosenblum D K ● 330-6935
11316★Henry W A 333-4888
11317★Siebel Adolf 697-0059
11318 Under Constn
11321 Vacant
Zabel Harold L ● 333-6301
11322 Vacant
11323 Kenney Jos H ● 333-4012
11324★Kelly Jas 333-7811
11326 Peartree S Patk ● 330-7853
11327 Jonisch Bernard ● 334-5733
11328 Wolf Jerald H ● 330-8751
11331 Financial Facts Inc sls of ins life hlth
Dunn Patk W ● 333-9653

431

258

HARRIS ST –FROM 1124 PARK AV WEST

ZIP CODE 68105
2955 Cain Manford M ●
2956 No Return
2959 Prangenberg Rosanna C ● 341-6295
2960 Molnar Cathy S 346-8919
2961 Taylor Robt N ● 346-5096
Upstairs★Palenski David A 346-5174
430
2962★Kemper Mark K ● 341-4712
2963 Lee Robt E ● 341-3353
2964 Hatfield Jas ●
2965 Bourquie Marianne ●
2966 Vampola John R ● 345-3656
2967 Apartments
1★Thompson Gary M
2★Shehaw Linda J
2968 Anest Pete J ● 346-1364
2969 Apartments
3 Stuart June A
4 Smith Ollie
S 30TH AV INTERSECTS

382

HARRISON ST –FROM 2 BLKS EAST OF 6900 S 13TH WEST

ZIP CODE 68147
S 13TH INTERSECTS
1313 Chancellor Wm R ● 733-8726
1316 Winsor Roger L 734-5050
1317 Vacant
1320 Vacant
1321 Swoboda Arth J ● 731-9362
1322 Brazda Leonard G ● 731-2107
1323★Macrander Theodore W ● 734-1234
1325 Brown Helen M ● 734-4129

1326 Srigunta Suladda ● 734-3773
1330★Penney Damon S ● 734-1648
1336 Day Scott A ● 733-3999
1340 Stanesic Anna M Mrs ● 731-5091
S 15TH INTERSECTS
1501 Eros Frank J ● 731-9379
1504 Vacant
1505 Novak Harold E ● 733-0203
1509 Romano Fred J ● 731-5828
1512★Brom Dennis J 733-6725
RAILROAD AV INTERSECTS

384

U P R R CROSSES
S 19TH ST ENDS
S 21ST ST ENDS
2102 Vacant
2110★Muellmer Robt A 731-3536
2204 Vacant
2212 Mixan Joseph M ●
2224 Schmidt Donna A Mrs ● 734-5962
S 23D ST INTERSECTS
2308 Thiessen Richd W ● 734-4345
GILMORE AV INTERSECTS

386

(NOT OPEN BET GILMORE AV AND SARPY AV)
SARPY AV INTERSECTS
S 26TH ST ENDS
2603★Parrott June B
2603½ Driscoll S K 731-6781
2607 Gilmore Yvonne M Mrs ● 731-7468
2609 Hobson Janice Mrs ● 734-0460
2611 Woodruff Edgar ● 731-5556
2615 Baker Raymond D 731-2670
2626 Baker Robt C ● 731-4451
2628 Ludwig Emma E ● 731-7034
2629★Arp Jerry L ●
S 27TH ST INTERSECTS
2702 Stratford Square Apartments 734-6000
Vallicio Lucy Mrs
2704 Brown Janice J Mrs 733-2798
2705 Arispe Emilio A
2706★Burton Calethia
2708 Clark La Toscha A 731-4692
2710 Vanderbeck Debbie J Mrs 731-5837
2711 Hoover Merle M child care provider ● 734-5562
2712 Lee Eunice J Mrs
2714★Jenkins Lori
2716 Covarrubias Irene ●
2718 Vacant
2719★Rydberg Rick L ● 731-2259
2720★Duncan Michele
2722 Heeren Mary J Mrs 731-5287
2724 Gutierrez Marizel Ann 734-4513
2726 Lopez Guadalupe R Mrs 731-5386
2728★Kephart Patricia
2730★Hayes Sonya E
2732 Stewart Tracy J
2734 Buck Diane M 734-4296
2736★Goodman C
2738 Tatum Rosie M 733-0529
2740 Reid Alan O
2742 Woods Linda C
2744★Comstock Vance 731-3038
2746 Moore Bobbie J 734-6769
2748 Palma Coronado Diane K 731-8193
2750 Stratford Square Apts 734-6000
Urlaub Carolyn
2752★Dillon Mary
2754 Linear J F 731-6846
2756 Martinez Christine
S 28TH ST INTERSECTS
2817 Gottlieb Anthony ● 733-3374
2823 Harrington Lee E ● 731-5499
2825 Gomez Veto ● 731-5225
2827 Vacant
2831 Bowers Alberta Mrs ●
2906★Dhuy Adam ●
2912★Webster Duane R ●
2929 Taylor Ella M Mrs ● 731-7992

394

3003★Record Jos W ● 731-3654
3005 Hammond Brian D ● 733-4257
3007★Parker Randy L ● 731-8849
3008★Ward Martin L Jr 734-7009
3011★Stanley Gerald P ●
3093 Chandler Rodney F ● 731-4057
S 31ST ENDS
3101 Mueller Marguerite ● 731-6003
3105★Dahlke Martin V ● 733-2050
3109 Mitchell Perry E ● 731-8683
3113 Aidukas John ● 733-4661
3120★Biben Michl P 733-5870
3130 Relford Monroe ● 733-7538
S 32D ENDS
3201★Larson Carl A ● 733-7972
3202 Connelly Louisa M ●
3204 Bundy Frank J ● 731-0331
3206 Gill Robt E Jr ●
3208★Detwiler Jos E ● 734-0147
3210 Alvarez Theresa ●
3218★Castillo Joe 734-3444
3222 Mc Ginnis Russell Jr ●
3226★Elliott Daryl L ● 734-5971
3246★Page Craig ●
3258 Grimshaw John H ● 733-2570
3262★Digilio Joe E 734-0973
3316 Hall Boyd L 733-9357
3320 No Return
3326 Schledewitz Howard D ● 734-3265
3328 Totusek Larry ● 731-5843
3330★Robison Ted W 733-2105
3334★Harrsi Steven 731-2104
3341 Svendsen Barbara A 733-9209
3345 Svendsen Carl F ● 731-0664
3348 Messing Jane G ● 731-8425
3351 Svendsen Robt H ● 731-1565
3354 Shestak Michael P ●
S 35TH ENDS

3501★Pohl Andy
3502 Pohl Carol M Mrs 731-0322
3505 Harrison Automotive Repair 733-6580
3509 Otto Geo W dentist 733-4770
3514★Gouger Timothy 733-9001
3520 Vacant
3531 Vacant
3535 Vacant
3536★Robst Bernard S ●
3540 Johnson Seth V ● 733-4216
3548 Baxter Ann M ●
S 36TH INTERSECTS

392

3605 Zap Margaret R Mrs ● 731-4912
3613 Cuba Frank J ● 731-9979
3614★Helms Scott T 733-1372
3616 Hellbusch Barbara ● 733-3728
3618 Machian John A ● 733-8766
3619 Paska Louis A ● 733-9166
3620 Vacant
3625 Cepuran John E ● 731-6608
3630★Mc Gee Jessie M ●
3632 Harwood Duane M ● 731-7299
3634★Heatherly Kenneth ●
3638 Kopcanski Amalia Mrs ● 733-6215
3701 Rogge Terry H 734-6091
3709 Tan Tara Apartments 734-4299
201★Hiemark Diane
202 Vokt Kathryn F 733-9262
203 Costello
204 Drakulich Delores D Mrs 734-6001
205 Nitz Terry D 731-7247
206 Schneider David A 731-6311
207 Seffron Esther E Mrs 734-3907
208★Perea John M 731-8006
209 Ross Gary D 731-3884
210★Hutfless Deborah A 733-9204
211★Kreiser Lloyd 731-7796
3715 Tan Tara Apts
212★Anderson Duane
213★Prusha Bernice M Mrs 731-2847
214 Prusha Bernice M
215 Mc Williams Mary T Mrs 734-6976
216 Blankenship Walter E Jr 731-2846
217★Shropshire James B
218 Schutz Michl T
219★Brawner David P 731-4304
220★Smith Scott
221★Stewart Valeree 733-4568
222★Wzorek Bernie E
S 38TH ST ENDS
3804 Srb Rudolph W ● 733-3311
3806 Corbitt Patrick E ● 733-7883
3808 Ringo Robt E ● 731-1373
3813 Hansen Chris N ● 733-0949
3819 Orent Dorothy M Mrs ●
3821 Ortez Patricia H Mrs 734-4520
3822★Truster Raylene 734-1817
3823 Folkerts Marion L ● 733-8043
3825 Winther Darrell L ● 733-5159
3826 No Return
3829 Mixan Frank A ● 731-6325
3830 Gaffney Mary J Mrs 734-6404
3834 Fenton Wm C ● 731-0963
3837 Mostek Ira T ● 731-5684
3838 Brudny Richd J ● 733-1943
3842 Christensen John R ● 731-9548
3843 Buresh Jerold J dentist 733-2281
S 39TH INTERSECTS
3902 Greise Jas P 731-2029
3905 Crest Apco Service Inc gas 733-9400
3915 Challengers Restaurant & Lounge 734-4934
4001 Harrison Hall Bingo 731-2547
4007 Captain Video rental tapes 731-0256
4011 Hair Haven 733-4500
4032 Salvation Army South Corps Community Center 734-3414
4036 Salvation Army South Corps Community Cntr (addl sp)
S 41ST ST ENDS
4102★Griffin Dave J 733-2610
4105 Southside Medical Center 731-8810
Pettid Fredk J phys 731-8810
Barone Eug J phys 731-8810
4110 Claussen Donald L ● 731-3689
4114 Fender Mattie M Mrs ● 733-5896
4115 Goodrich Dairy Inc ice cream prod 733-5480
4118★Cook M A ● 734-5041
4121 Vee Dub Foreign Motors auto repr 734-6363
4122 Powers Jerry E ● 731-5106
4126 Vukov Joseph M ● 731-2715
4130 Larsen Mildred V Mrs ● 733-3375
4134 Bartman Frank J ● 731-0223
4138 Torrez Joanne ● 733-3309
4142 Dugger Jeanette J Mrs ● 733-8414
4145★Pesek Larry J ● 734-7505
4151 Texaco gas sta 734-5089
S 42D ST INTERSECTS

391

4204 Krof Edw J ● 733-5778
4207 Seven-Eleven 731-9448
4208 Bazar Gerald J ● 733-4208
4212★Potter Terry L ●
4216 Browne Richd L ● 734-0979
4220 Grgurich Peter M ● 733-9053
4223 Vorasane Khaphet
4224 Phelps Jack R 731-5641
4228 Sobczak Art ●
4232 Merica Charles J
4236 Svagera Terry J ● 733-9221
4240 No Return
4244 Pollack Richd J ● 731-1407
4245 Slobodnik Zita M Mrs ● 733-5964
4248 Rush Bessie Mrs ● 731-8202
4252 Pistone Rosella T Mrs ● 734-3053
4303 Vytlas Alan N 731-1875
SUNSHINE DR INTERSECTS

TP	Adjoining	Source
-	✓	R. L. Polk Co.

PARK AVE 1990

PICCOLO PETE'S
For STEAKS - CHICKEN - SEA FOODS
Cocktail Lounge
Food Served Monday Thru Thursday 5 - 11:30
Friday and Saturday 4:30 PM - 12 Midnight
2202 S. 20th Take Out 346-2865 Tel. 342-9038

★ NEW NEIGHBOR

PARK AV–Contd
1009 Nesmeyer Adeline 422-0247
1010 Caples James
1011 Emmert Elsie 346-6908
1101 Brown Walter 346-1810
1102 Schroeder Dolly Mrs 341-6929
1103 Sanders Ruth L Mrs 341-6525
1104 Dolezal Frances T Mrs 342-0444
1105★Phipps Vi Mrs 346-7493
1106 Downey Ruth 342-3602
1107 Vacant
1108 Wondrasak Ida 342-7593
1109 Murray Bonnie L Mrs 345-8358
1110 Curtis Edna M
1601 Park Tower South Apartments 342-6616
101★Eaton Donald
201 Bowers Wayne 346-4197
202 Brown Gladys P Mrs 341-6320
203 Jackson H R 346-0237
204 Mc Cay Mary
205★Dibellka G E 346-7763
206 Barnhart Frances G 341-5918
207 Mc Callum Lou E 345-6703
208 Kemp Doris 346-5865
209 Holi Gladys R Mrs 342-8059
210 Glesmann Agnes 346-4529
211 Owen Nellie E Mrs 345-3079
301 Kenney Mary C Mrs 342-6134
302 Koerselman Jeanette Mrs 344-3235
303 Hingle Gladys E 342-4943
304 Coleman Julia
305 Baker Rosie
306 Olsson Swede Allan 342-6459
307 Mitzlaff Ima 345-1759
308 Butrous Netti Mrs 346-9456
309★Tyma Yvonne
310 Lunger Quentin L 346-0143
401 Muerrens Sharon Mrs
402 Gruhn James 422-0131
403 Norelius Robt 346-2002
404 Hartung Fred J Jr 341-7918
405 Stephan Betty
406★Kinney Marion W
407 Rohlfs Leota H 341-8940
408★Frese Elaine Mrs
409 Hines Genevee 344-2921
410 Barrett Helen M 341-0775
411 Miracky Julia 345-0563
501 Baxter Margt B Mrs 341-6640
502 Holmes Roy A 345-3751
503 Hawley Marie G 342-4966
504★Cox Jewell Mrs
505 Kriegler Eliz 346-4699
506 Galbraith Raymond J 345-0480
507 Krausert Charlotte 342-6922
508 O'Brien Mary E Mrs 341-2188
509★Catcher Charlotte Mrs
510 Bourland Ruth 341-3107
601 Fowler Edgar 346-2720
602 Isherwood Donald A 345-0609
603 Jackson Hazel R 346-0237
604 Freeman Donna L Mrs 345-1571
605 O'Sullivan Eug 341-1611
606 Yaksich Geo 345-9199
607 Wilson Elverna
608★Bollwitt Frank 346-7990
609★Fletcher Jas
610 Reed Helen M 345-2670
611 O'Donald Wm D 345-7412
701★Gonzalez Roberto
702★Clark Geo E 346-2661
703★Dean Lorraine Mrs
704 Johnson Edith W Mrs 341-3608
705 Miller Albert
706 Jensen Nedra F 346-7465
707★Stokes Harold
708★Woods Margt 422-1877
709★Mulligan V 342-2459
710 Randolph C A 341-9135
801 Mc Farland Margt Mrs
802★Schmidt Michl
803 Mayher Millie 341-3392
804★Donaldson Francis
805★Grimmond Alice Mrs
806 Klemencic Minnie G 341-9831
807★Maloney A C 345-1939
808 Sebenlecher Ray W 342-4912
809 Wemmer Bernice Mrs 346-4036
810★Humphrey Betty Mrs
811 Anel German
901★Turner O P 341-9987
902 Hitchcock Letha I Mrs 345-1160
903 Swartz Gertrude A Mrs 341-1336
904★Adams Paul
905 Kirkpatrick Dale 341-1841
906 Pojar Lydia M 346-3708
907★Mc Guire Josephine 341-9787
908★Pecha Delores Mrs 342-6275
909 Cornell Dorothy Mrs 346-3749
910★Bernardi Eliz Mrs 344-4713
1001 Harris Ray
1002 Safarik Tillie 345-0962
1003 Johnson Zelma O Mrs 342-3608
1004 Malloy Wm
1005 Philbrook Isola J Mrs 422-1051
1006 Holland Frank V 345-8796
1007 Wilmot Ruth K Mrs 345-5317
1008 Jensen Margt 341-9917
1009 Ruiz Robt J 344-0634
1010 Simpson Robt F 343-4574
1011 Davis Para L
1101★Poltyka Florence
1102 Smallridge Edna
1103 Ettleman Marion G Mrs
1104 Mc Glasson Carl M 342-6732
1105 Carlson Margt A 341-8417
1106 Mactier Hope 342-7070
1107★Hoggatt Troy
1108★Mc Clellan Wallace 342-5504
1109 Nordin La Vaughn Mrs 346-7940
1110 Sanderson Phyllis 346-3681
1201★Monestero E E 341-1369
1202★Grutel Frank B 422-0336
1203 Keane Cecil
1204★Rainey Forest
1205 Tepley Lorretta B 342-4110
1206 Stowers Edna M Mrs 341-0545
1207 Hodgson Frona 345-7152
1208 Kline C Randall 345-3730
1209★Hale Lorraine
1210 No Return
1211 Ryan Alice Mrs 422-1007
HICKORY INTERSECTS
1701 Zajic Joseph E 346-5473
1703 Redden Carol A 422-0639
1705 Hawley Jos T 346-0922
1707 Vacant
1707½ Brisbane Jack L 344-8424
1709 Strimtle Thor C @ 345-5978
1719 Hanscom View Apartments 391-3050
1 Hemphill D Dale 341-0193
2 Vacant
3★Dohrmam Jim 344-2352
4 Vacant
5★Hobrock Jerry 346-0632
6★Lynch Lynn 345-2819
7 Vacant
8 Vacant
9 Wickert Alan P
10 Mc Andrews Wm A 344-2188
11 Todorovich
12 Tomes
1723 Gentrup Keith P @
1725 Ziemies John J @ 345-5793
1731 Beber Ronald D
1735 Kurtz John G Jr @ 345-2618
1737 Apartments
1 Zuck Wm W 422-0580
2★Holdeman Norman G
3★Eggers Lynette M
1739 Vacant
1741 Farfalla Ben @ Apartments
2 Grenon Alan G 341-3631
3★Linn John
1743 Jones Michl 342-4728
1753★Thuman Steven L 342-3938
SHIRLEY INTERSECTS
1901 Apartments
1 Schafer Charlotte I 341-6941
2 Rickard Gail
3 Vosler
4 Guerrero
5 Anderson Claris G 345-6649
6★Jones John
7 Coughran
8★Shotkoski Jon R 344-8155
1★Harding P D
2★Thomas Quintin L
3★Mc Cormick
1911 Apartments
1 Chandler L
2 Phipps Lisa N 345-3289
3★Taylor Rodney D
4 Underwood Brenda J
5 Vacant
1913 Skirrett Donna @
1915 Huskey Anna M Mrs @ 345-4111
1919 Tylski Frank S @ 341-4995
1937★Freeto Mark D
1941 Hruban A Stanley @ 345-2286
1945 Park Avenue Florist 345-2286
ED CREIGHTON AV INTERSECTS

460

PARK DR –FROM 5700 S 84TH ST WEST

ZIP CODE 68127
Park Drive Center shopping center
8401 Freeway Muffler Shop 331-6805
8406 Texaco gas sta 592-9514
8412 Summer Kitchen Cafe 592-8017
8417 Goodrich Dairy Inc No 23 331-8633
8418 Vacant
8420 Radio Shack 331-3939
8422 Hair By Stewarts 339-7798
8424 Nite Music record sls 331-2222
Captain Video equip sls 331-2222
8430 Vacant
8434 Vacant
8436 Vacant
8440 Ralston Family Medicine phys 592-3311
Nohrer Kevin D phys 592-3311
Rigler Donald phys 592-3311
Handke Lane 592-3311
8442 Enrique's Jeweler 339-2174
8444 Ameri Tax 339-8128
S 85TH ST INTERSECTS
8515 Vacant
8517 Grebnick A Travel Unltd 339-9800
8519 Hair It Is beauty shop 339-1580
8519½ Evans Cleaners & Laundry 339-5711
8520 Vacant
8521 Vacant
8523 Marcy's Ralston Floral Co 331-2062
8525 Ak-Sar-Ben TV Serv Inc 592-7830
8528 Osco Drug 331-6100
8531 Old Market Spaghetti Works 592-1444
8540 Stevensons ladies clo 339-4393
8544 Fashions At Large Inc 339-1165
8545 Ralston School Dist 54 admn ofc & bd of educ 331-4700
8548 Vacant
8552 O'Flaherty's Place tavern 331-1091
8554 Razor's Edge hairstyling 339-6869
8558 Park Four Theatres 339-5510
8562 Park Drive Shopping Cntr 592-3133
8607 K R & Assoc prntrs-books & coml 593-0799
8969 Ralston High School 331-7373

462

S 90TH ST INTERSECTS
9003 Siggins Wm M @ 339-2463
9004 Vitiitoe Duaine M @ 592-1964
S 91ST ST INTERSECTS
9115 No Return
9118 Wicker Carolyn C Mrs @ 339-4034
9120 Tangeman Agnes M Mrs @ 331-6333
9123 Pape Alfred W @ 339-2886
9126 Hagerty Terry 331-6914
9132★Gross Leo E @ 593-7447
9140 Ryan Timothy E @ 339-6814
S 91ST AV INTERSECTS
9175 Montalbano Monty @ 331-1398
9185 Hill Dale W @ 339-3365
BAY MEADOWS RD INTERSECTS
S 92D PLAZA INTERSECTS
9224 Horner Walter C @ 331-6699
9228★Engler Patricia J @ 339-0749

463

S 93D ST INTERSECTS
9305 Radicia John P @ 592-2078
9306 Hayenga Jerry D @
9314★Spencer Michl @
9315 Andersen Kenneth C @ 339-9350
9322 Manahan Harold B Rev @ 331-9345
9325 No Return
S 94TH ST INTERSECTS
9405 No Return
96TH ST INTERSECTS
9502 Applewood Pointe Apartments 331-0384
101 Vacant
102 Vacant
103★Waltz Cheri L 592-0998
104 Vacant
105 Kubat B J 339-8501
106 Vacant
201 Hoaglund
202★Kozak James E 339-4967
203★Harris Gerald 339-7078
204 Marshall
205★Stanek Robert
206 Vacant
301 Vacant
302 Hvizdak Gary W 331-3773
303★Landers James R 592-6916
304 Vacant
305★Wilson Eliz A 339-3289
306 Coffman Wm L 592-1478
9508 Applewood Pointe Apts
101 Snider
102★Robbins Jack
103 Christ Barbara A Mrs 592-7046
104 Stevens
105★Freeman M J
106 Roy Jos P
201 Vacant
202★Ahern John Jr 339-0984
203★Koltes David
204 Swanson
205 Christianson
206 Winterscheidt Debbie A
301★Sherman Andrew G 593-1361
302 Vacant
303★Reiser James 331-0308
304 Veir Randy T 592-2692
305★Klug Carol 331-0713
306★Narduzzo Tom P 592-5332
9516 Applewood Pointe Apts
101★O'Connor Michl 339-8311
102★Lamotte Robt Jr 592-1306
103★Pfannenstiel Traci
104★Fetsch D M 331-1388
105★Smit Brian J 331-9006
106 Vacant
201 Vacant
202 Marshall
203 Makovicka
204★Pawol Eileen E 339-1935
205★Warren
206★Tosyali Tolza O 593-2094
301 Vacek
302 Mather
303 Vacant
304 Kelley
305★Teague Don C 593-0561
306 Vacant
9551 Ripley Joyce E 331-4727
9553 No Return
9555★Smithberg Sonja
9556 Applewood Pointe Apts
101★Neneman Jas A 331-4516
102 Spuehr
103★Loseke Brian 331-8171
104 Vacant
105 Vacant
106★Nielsen Douglas 593-6594
201★Kinnison Breland 592-8292
202★Dahl Le Ann 592-8221
203 Applewood Pointe Apartments (rental ofc) 331-0384
204 Denham
205★Cai Jialin 339-4511
206 Vacant
301 Santoscoy Robt 339-0682
302★Yost Sherri L 339-7451
303★Hill Rod 592-6872
304 Porter Vicki J 339-6974
305★Rivera Ricardo 331-7365
306 Sherlock Mary L 331-0459
9557★Bush W 592-5164
9559 Dugger Barbara L 593-6190
9561 Sensenbrennen Dennis
9563 Steen Nancy 592-5453
9565★Evans Mark C 592-2241
9566 Applewood Pointe Apts
101 Cole
102 Vacant
103 Jenkins Cathy M 592-7398
104★Werth Sonya 339-7862
105★Ford L 331-3859
106★Frazier Rhonda
201 Curtis
202★Steele Mark 331-5206
203 Wheeler
204★Bank Matthew 339-7651
205 Swantek Marc A 339-6014
206 Vacant
301★Anderson Jeffrey S 593-0792
302 Vacant
303 Newman
304★Anderson Robt L 593-6588
305 Moss Mollie K
306★Farnsworth William 339-6385
9567★Bard T J
9569 Singleton Edw N 339-9354

483

ZIP CODE 68127
9605 Willow Parks Apartments rental ofc 339-1110
9609 Willow Park Apartments
1★Fontecchio Kenneth A 593-9919
2★Darey Roland M Jr 597-3105
3★Seacrest Ryan 592-7047
4 Olivera
5 Babst
6 Burton Richd W
9613 Willow Park Apartments
7 Frankenberger
8★Peterson Danl 593-1254
9 Sepcenko Paul
10★Gilloon Timothy D 592-0112
11★Erret Dawne M 597-2451
12★Pilege Sheryl M 597-3516
9617 Willow Park Apartments
13 Maben
14★Weitzel Mark A 339-0116
15★Hamilin Robt 597-2512
16★Lares Christine 592-7026
17★Hevelone Scott A 339-4227
18 Mullin
9651 Willow Park Apartments
1★Koch Kara L 331-4915
2★Thomas Chad
3★Mc Gregor Steve
4 Incantro Donald
5 Horner
6★Fedders Teresa L 331-6784
9655 Willow Park Apartments 339-1110
7 Hernandez
8★Beasley Vivian
9★Yamashita Yoshinori 339-7175
10★Wiley Scott 592-0395
11★Wegner Darcy R 331-4126
12 Collier
9659 Willow Park Apartments 339-1110
13 Krisek
14★Brown Roger
15 Downs K 339-8122
16 No Return
17★Betten Amy 597-3041
18 Kleinschmit
9663 Willow Park Apartments
19 Vacant
20★Mahoney Jerry J 597-2868
21★Caffrey John A 339-9417
22★Karr Robt
23 Le Febvre Marc A 593-9066
24 No Return
9705 Willow Park Apartments
1★Johansmeier Dana K 331-2251
2 Martin Greg M 592-9651
3★Kruger Jo L 593-1229
4 Stahl
5★Bogan Marna L 339-7613
6 Twehous Richd A 593-9049
9709 Willow Park Apartments
7 Rieves Georgann 331-0910
8★Ticknor Ronald
9 No Return
10★Kishimoto Hideaki 597-3211
11 Vacant
12 Miller Sandra K Mrs 593-8651
9715 Willow Park Apartments
13 Vacant
14 Twin Duck Farms real est mgmt 339-1556
14 Weedin Ronald L 339-5121
15★Hatchell Penny L 593-7191
16★Fehliman B

Alexander & Alexander
"Phone the Professionals"
691-6000
12120 Shamrock Plaza
OUR BUSINESS IS PROTECTING YOURS
PERSONAL INSURANCE / BUSINESS INSURANCE
"See Our Ad On Back Cover"
120th & Pacific

TRETIAK'S
15th & DAVENPORT
HOME DECORATING CENTER
PAINTS - FLOOR COVERINGS
WALLPAPERS - CARPETING
(402) 342-5604

TP	Adjoining	Source
-	✓	R. L. Polk Co.

WOOLWORTH AVE 1990

ADVERTISING DISPLAY by Shook
4104 GRANT STREET, OMAHA (68111) 558-1211
• SCREEN PRINTING • SIGNS • DISPLAYS • DECALS

★ NEW NEIGHBOR

WOODCREST CIR (M)--Contd
12411 Hanson Loren C ◎ 895-2271
12412 Lechner Jim E ◎
12417 Jensen Wilbur C ◎ 895-4265
12420 Curtis J L 896-3583
12428★Myers Ronald E ◎ 896-3270

510

WOODCREST DR (MILLARD) FROM 12400 BLK OF OAKAIR DR WEST & SOUTH IN A SEMI CIR

ZIP CODE 68137
12452 Abbott Norman L ◎ 895-6337
12455 Beutler John E ◎ 895-6000
12456★Groesser Donald A ◎ 896-6989
12460 Hurley John L ◎ 895-1059
12461★Butler Paul F ◎ 896-6181
12464 Kagy Rick L 895-7126
12467 Lippstreu Lloyd E ◎ 895-6831
12468 Gault Michl H ◎ 896-5285
12472 Geiser Walter J ◎ 895-3110
12476 Binns N H ◎ 896-4552
12479 Blum Arth F ◎ 895-4573
12480 Campbell Lenis C ◎ 895-3327
12483 Folsom Jack E ◎ 895-4511
12484 No Return
12488 Hain Larry D ◎ 896-2460
12489★Bergmann R J ◎ 896-9751
12492★Riddle Alan 896-8099
12495 Hammerberg Jean D ◎ 896-2526
12496★Kramolisch Martin J
OAKAIR DR INTERSECTS

511

WOODCREST PLAZA (MILLARD) FROM 12700 BLK OF DEAUVILLE DR WEST

ZIP CODE 68137
12723 Deauville Condominiums 895-3883
124b Pflug Ann C ◎
125b Port Betty L ◎ 896-0926
224b Sporhase Yvonne J ◎ 896-3103
225b Orth Robt L ◎ 895-6459
324b Staack Orville L ◎ 896-3668
325b Olson Thos W ◎ 896-3761
12727 Deauville Condominiums 895-3883
122b Ziegler M K 896-2482
123b Balvanz Pat R ◎ 895-2078
222b Mulick Deborah L ◎ 896-1393
223b★Wawers Craig J ◎
322b★Smith James E
323b★Boston B J 895-5943
12731 Deauville Condominiums 895-3883
120b Krejci Anton C ◎ 895-8029
121b★Abboud Christopher R ◎ 895-4419
220b La Puzza Carl ◎ 896-3398
221b Zaruba Josephine Mrs ◎ 895-5759
320b Scarpello Jane 896-6958
321b Morrissey Patk A ◎ 895-7118
12733 Corder Boyd ◎ 895-2112
12735 Gacke Randall E ◎ 896-0779
12737 Deauville Condominiums 895-3883
118b Vacant
119b Anzalone Les
218b Mc Kinley Mary E Mrs ◎ 895-8617
219b Scott
318b Shoemaker Claude V ◎ 896-3949
319b Martin
12741 Deauville Condominiums 895-3883
116b Vosika L M ◎ 895-3205
117b Warren Margery B Mrs ◎ 895-2439
216b★Springman Sharanne K ◎
217b Biel M M 895-2646
316b Miller Electric Mfg Co 896-8821
316b Mathison Lloyd H ◎ 896-8622
317b Guest James F ◎ 896-2322
12745 Deauville Condominiums 895-3883
114b★Wilken Cindy L 896-8708
115b Houston
214b★Freimuth Richd E
215b Ostrander Dennis D ◎ 896-3868
314b Vacant
315b Bittner
12749 Deauville Condominiums 895-3883
111b Althoff Sally A ◎ 896-0542
112b Balvanz Timothy L ◎ 896-3706
211b Vacant
212b Vacant
311b Pitner Sheryl L 896-2172
312b Huurman
12775 Deauville Apartments 895-3883
114a Martin Donald R
115a Terry Sheryl A 896-1297
214a Knight Paul E 896-9016
215a Spencer Jack C 895-2082
314a Simonsen Steven K 896-9454
315a Krings
12781 Deauville Apartments 895-3883
111a Vacant
112a★Bamesberger Larry L 895-9591
211a★Leehy Thos F 896-3437
212a Brazda Lillian I 895-1087
311a Gardner Robt L adv writer 896-6466
312a★Somerville Yvonne M 895-5566
12787 Deauville Apartments 895-3883
109a★Kilgore Jeffrey M
110a★Wiseman Paul F 896-9361
209a Lamb Richd M
210a Bridges Carol J Mrs 895-1644
309a Koch
310a★Kenney Donald J 896-0131
12793 Deauville Apartments 895-3883
107a Brown
108a Hunter
207a★Sutton Scott F 896-1361
208a Lee Barry G 896-9327
307a Robins Belinda A 895-6562
308a Chambers Leanne 895-7492

316

WOODLAND DR --FROM 2800 BLOCK ON S 2D EAST

ZIP CODE 68108
2D ST INTERSECTS
205 Sramek James F ◎ 341-3595
210 Merrill Cecil J ◎ 345-3462
211 Schroeder Edw
217 Towne Carl M ◎ 342-1139
220 Miller Frances D Mrs ◎ 345-1786
223 Dare Ida T Mrs ◎ 342-1980
229 Janousek Charles M ◎ 346-6210
235 Connell Richard P ◎ 344-4120
3D ST INTERSECTS

220

WOODNEY BLVD --FROM 3002 SARGENT NORTHWEST TO N 31ST

ZIP CODE 68112
N 31ST INTERSECTS

422

WOODRIDGE LA --FROM 2515 S 97TH AV WEST

ZIP CODE 68124
S 97TH AV INTERSECTS
9710 Hawthorne Lawrence N ◎ 397-4981
9715 Eckley J H ◎ 391-9715
9720 Inman Kenneth D ◎ 392-2754
9721 Boehm Mark W ◎ 390-1084
9728 Van Scoy Alyce A Mrs ◎ 397-9728
9733 Mc Chesney Larry L ◎ 391-5784
S 98TH AV INTERSECTS
S 102D AV INTERSECTS
10221 Kopecky Construction home bldr 392-2442
Kopecky Raymond J ◎ 391-1013
10222 Johnson Robt G ◎ 399-8752
10302 Winstrom Beth L Mrs ◎ 393-1170
10307 Davis Leon F ◎ 397-8715
10310 Levin Jon E ◎ 393-8926
10319 Hogan Sharon A Mrs ◎ 391-4254
10320 Swanson Donald A ◎
S 105TH INTERSECTS

478

WOODRIDGE PLAZA --FROM THE 2500 BLK ON S 132D CT WEST

ZIP CODE 68144
13305 Caniglia Builders 330-5266
Andrews Realty 330-2338
13311 Myasthenia-Gravis Foundation (Addl Sp)
13315 NE State Chapter Myasthenia Gravis Foundation 334-7272
13321 Caring Kind home hlth servs 333-2420
13333 Old Orchard West shopping cntr mgr ofcs 334-6880
13337 Family Psychiatric Cntr of West Omaha psych 330-8280
13337½ Midlands Dental Laby 334-6701
13341 Vacant
13345 Mc Ginley Chiropractic Cntr 334-7221
13349 Hair Productions Inc hair styling boutique 330-3784
13350 A L Williams 697-0703

512

WOODSDALE CIR (MILLARD) FROM 12600 BLK OF SKY PARK DR SOUTH

ZIP CODE 68134
12624 Neuhaus Gary A ◎ 895-2229
12625 Silk Greenery hm parties for silk plants 895-5775
Greenwald Ernest J Jr ◎ 895-5694
12635 Ainge Allen W ◎ 895-0985
12644 Besse Thos M ◎ 895-5533
12645 West Thos R ◎ 896-1305
12655 Teichmeier Kenneth O ◎ 895-1861
12656 Bosworth Donald T ◎ 895-2811

274

WOOLWORTH AV --FROM 1500 S 3D WEST

ZIP CODE 68108
303 Semin Richd F ◎ 345-8595
306 Collins Pauline M Mrs ◎ 342-4774
307 Tuma Belle V Mrs 346-5070
308★Sare Stephanie A 344-2712
309 Rogers David J ◎ 346-8074
310★Sandovals Richd A
312 Gutierrez Michl A ◎ 341-3670
314 Chapman Jack ◎ 345-8699
315 Robertson James J ◎ 344-0477
318 Mc Bride Ray R 341-0440
321 Keeling Kenneth L 341-5274
S 4TH INTERSECTS
405 D'Agosta Josephine J Mrs ◎ 341-5293
406 Hason Rudolph W ◎ 345-1920
409 Nosal Kris E 345-8057
410 Robertson Tracie ◎
411 Fous Chas
415 Smith Wilford C 346-5480
416★Cushing Raymond B ◎ 342-5974
417 Comstock Bobbie Jo Mrs
422 Robinson Emily
423 Valdez Raymond P ◎ 341-6091
S 5TH ST INTERSECTS
504 Graham Donald M
510 Hamilton James F Jr ◎ 346-8569
514 Graybill Wm A ◎ 346-1781
518 No Return
S 6TH ST INTERSECTS

264

(NOT OPEN BET S 6TH & S 20TH)
2000 Kwiki Car Wash self service
S 20TH ST INTERSECTS
S 21ST ST INTERSECTS
2101 U S A Reserve Training Center Hq 554-3812
S 22D ST INTERSECTS
S 24TH ST INTERSECTS

261

ZIP CODE 68105
2406★Barnes Debbie A
2419 Hicks Curtis R ◎
S 25TH ST INTERSECTS
2512 Hernandez Joe D ◎ 345-8408
2516★Crsentino Sebastion
2518 Apartments
1 Vacant
2 Vacant
3 Vacant
25TH AV INTERSECTS
2552 Stout Louis J Jr ◎ 341-3477
2556 Vacant
2560★Kitzmiller Deborah ◎
2563 Peterson Natalie K ◎
2565★Estrada Jose A ◎
2568 Swift Paul 346-1449
S 26TH INTERSECTS
2603 Lamont Apartments 323-0617
3★Usher Velora
4★Godfrey Michl
Usher Melvin (Private Art Studio)
6 No Return
7 Vacant
8★Nzuba A
9 Petkosek Laura 341-2619
2605 La Mont Apartments
10 Vacant
11 Vacant
12★Summers Robt
2607 La Mont Apartments
13★Dube Michl
14 Vacant
15 Vacant
2609 La Mont Apartments
16★Carlson Wayne 342-4582
17 Carter Kenneth 341-6239
18 Vacant
2612 Cleveland David L ◎ 345-2113
2614★Holland Rena B
2616★Rodriguez Beverly 345-6844
2618★Mc Farland Erin K
2620★Lotou G M 345-2829
2623 Vacant
2623½ Vacant
S 27TH INTERSECTS
2701 Huey Arden L ◎ 341-6609
Upper Johnson Danl
Lower Birkey Ken
2703 Gayton Tony 341-5780
Upper★Trout K 341-5780
Bant Young
2707★Moreno Manuel Z 346-4225
2709★Remington Maria 341-4485
Upstairs★Nekon Steve
2721 Weeks Jannette M Mrs
S 28TH INTERSECTS
INTERSTATE 480 INTERSECTS

258

S 29TH ST INTERSECTS
PARK AV INTERSECTS
2940 Madrid Apartments 345-9944
1★Mc Daniels Darrell
2★Mc Kinny Mike
3 Wood Matilda
4 Davis Ann E 346-2825
5 Vacant
6★Clevelan Kathline
7★Davis Larry
8★Zagozda Timoty 422-0182
9 West Gerald M
10★Allen Yolanda M
11★Eblin Jodi
12★Ericson Edwin
13 Shute Linda F
14★Dannett Donald
15★Purvis Brenda
16★Anderson Donald H
17★Vyhlidal Larry 346-1043
18 Monnier Jeffrey J
19★Kaczmarek Robt
20 Keller Dennis L 341-0166
21 Mc Farland Steph
2960★Davis Dennis D ◎
2964 Vacant
2968 Vacant
2972 Vacant
2974 Vacant
S 30TH AV INTERSECTS
3060 Landess John W ◎ 345-0869
3062 Greer Donald L ◎ 345-3419
S 31ST INTERSECTS
3102 Tellez Maricela
3104★Denton David P
3106 Tomsu Tamara
3112 Thompsen Apartments 346-5120
1★Fliehmann Ruth
2 Obot Dorothy N
3★Dimeno Christy J 344-8829
4 Anderson Aaron
5 Hobart Betty J Mrs
6★Higgs Ron W 341-4752
3114 Apartments
1 Fannig Edna E 345-4411
2★Dohmen Tamara 342-7264
3 Morin Scott
4★Wilmot Dale A
3116 Apartments
5★Keen Kurtis C
6★Johnson Kim
3120 Woolworth Apartments 493-0299
1 Allmann
2 Wieler
3★Lemburd Paul
4 Johnson
5 Koelling
3122 Glassman Marguerite G ◎ 341-2866
S 32D ST INTERSECTS
S 32D AV INTERSECTS
3202 Ford Gerald Memorial (Historical Site)
3221 De Vaney Apartments 341-9392
1 Norris Neal F
2 Ellsworth Hilda C Mrs 346-2325
3 Lundin Leta D
4 Keating Mary J 344-7297
5★Hartin Pat
6★Casholli Helen
3225 No Return
3229 Klsicki Theodora J ◎ 345-6416
S 33D ST INTERSECTS

254

3302 Deeb Anthony F ◎ 345-1527
3303 Garrett C S 346-0875
3311 Skog Lois E Mrs ◎
3315 Mc Colley Alvin L ◎ 346-9064
3316 Mc Cormick Thomas J ◎ 346-7725
3317 Wojtkiewsicz Laurence J ◎ 345-0748
3322 Carroll Robt L ◎ 422-0126
3325 Buckwalter Rodney K ◎ 345-4527
3335 Wolf Joseph C ◎ 341-3706
TURNER BLVD ENDS
3402 Berkey Jackson ◎ 341-2599
Rear★Thomas Amy 341-3295
3416 Westminster Presbyterian Church 345-5423
S 35TH INTERSECTS
3503★Sitzman Robt A ◎ 345-0413
3504★Dickinson M 345-5038
3506 Johnson Robt M ◎ 341-5082
3507 Rigatuso Peter P ◎ 346-7471
3511 O Boyle L ◎ 342-4923
3515★Bergeron Bill J ◎ 342-3342
3519 Lefler Steven J ◎ 346-4503
3529 Himes Geo L ◎ 345-1339
S 36TH AV INTERSECTS
3541 Fuxa Edw A ◎
3554 Carter Michl R ◎ 346-5365
3555 Cole Lorraine B Mrs ◎ 342-1416
3556 Cosentino Irene Mrs ◎ 346-6516
3559★Smolsky John ◎ 344-2734
3560★Shonka Robt G 344-2734
3563 Cernelic John ◎ 346-9650
3564 Sullivan Leo E ◎ 344-4437
3565 Reich Laurel L ◎ 341-3896
3566 Clarke Earl G ◎ 341-9874
S 36TH INTERSECTS
3615 Field Club of Omaha country club 345-6343
Field Club of Omaha (Mtce Bldg) 345-0749

252

MO P R R UNDERPASS
4101 Veterans Administration Hospital 346-8800
4102 Douglas County Hospital 444-7000
County Health Dept (Dental Health) 444-7348
County Health Dept 444-7476
County Health Dept (Immunization Records) 444-7207
S 42D INTERSECTS

250

4201 Kraft Steve P 551-1145
4206 Jandrain Jas G ◎ 558-2365
4207 Gutierrez Mark L ◎ 553-5411
4211★Klein Jerry E 551-6783
4212 Vincentini Ernest E ◎
4215 Baines John C ◎ 551-2582
4216 Pelnar Jos J ◎ 556-5493
4219 Walker Robt S III ◎
4220 Ilis Louis J Jr ◎ 553-9602
4224 Keimer Olga ◎ 556-8410

RICK BARR ELECTRIC, INC.
Over 18 Years
COMMERCIAL AND RESIDENTIAL
3904 Bedford Ave.
453-4442

USA
Official Sponsor of the 1992 U.S. Olympic Team
Blue Cross and Blue Shield of Nebraska
7261 Mercy Road
Omaha, NE 68180-0001

TP	Adjoining	Source
✓	✓	R. L. Polk Co.

29TH ST S 1985

CENTRAL STATES HEALTH & LIFE CO. OF OMAHA
Our 33b Year
Omaha Agency
J.L. KIZER & ASSOCIATES
2208 N. 90th Plaza
Phone: 391-3770

S 29TH ST—Contd
5 Mefford Allen L 344-8807
6 Hart Bernie
7★Bennett Charles
1126 Zodiac Two Apartments 333-2173
1 Ridner Allen
2★Thorpe Kevin 346-0215
3★Lehmann Diane
4 Bertsch Rex R 344-4997
5★Humpal Robert L 345-5304
6 During Leroy W 346-9282
1130 Driftwood Manor apts 733-7324
1 Howie James T 346-3501
2 Vacant
3★Wyatt John
4 Deyormon Dorothy Mrs 345-5531
5★Bancraft Wm C 341-3213
6 Langley D S
1136 Zodiac Apartments 333-2173
1★Miller Matt G 341-0145
2 Mc Namara Dani E 342-2902
3★Atkinson Michl J 341-8415
4 Haggedorn Eug
5 Vacant
6★Infinger Ernest 341-9204
1138 Satelite Apartments 344-7993
1 Anikpula Teddy
2 Vacant
3★Konz Roger J 341-5890
4★Carther Emmett G 341-9003
5 Smolinski Ronald P
6★Leytham Rebecca R 422-0219
7 Anumudu Louis
8★Jazayerli M T 346-4828
9 Crowe Danl F 344-7993
1142 O'Shaughnessy Kathryn C Mrs ◎ 341-5850
1148 Apartments
1★Nauzokatis Allen
2★Akers P
3★Richardson Michael
POPPLETON INTERSECTS
1306★Packett Pat
1306½★Marcuzzo Salvatore A 345-4901
1310 Connelly Joseph C ◎
1320 Park School 341-9963
WOOLWORTH AV INTERSECTS

280
WOOLWORTH INTERSECTS
1502 Masters Orville M ◎ 346-3720
1504-06 Apartments
1 Vacant
2★Mc Cormack Patrick S
3★Mc Clary Adrian
4 Carlson Tammy
5★Fields J
1512 Kliegel Robt
1★Molnar Cathy S 246-6964
2 Vacant
1516★Gale Debbie
1522 Apartments
1★Loucks Greg
2 Mattingly Scott
3 Vacant
4★Sellen Jeff
1526 Apartments
1★Claysseniu S 346-1605
2 No Return
3 Vacant
4 Siefert Linda K 341-3385
5 Vacant
6 Vacant
1526½ Bermel Christina R Mrs ◎ 346-2558
1530 Cooper Albert E 345-1438
BSMT No Return
1534★Ho Victor E 422-1979
1542 Vacant
Ruge Rudolph ◎ 345-8816
Nye Bill 346-2148
1546 Zaracki Geo W 346-6287
1550 Overman Gene ◎
HICKORY INTERSECTS
1708 Foreman Emil D ◎ 346-4353
1710 Skocz Edw J ◎ 341-8874
1714★Iske Frank C 342-3732
★Beams Faith 342-5510
1718 Apartments
1★Halecker M B
1722★Steinke Linda J Mrs ◎ 346-2448
1726 Nelson Norma J Mrs ◎ 342-2699
1730 Kubli Franklin D ◎ 346-0110
1734 Hartung Robt F ◎ 341-8617
1738 Hanscom Terrace Apartments
1★Parnell Henry S 345-4579
2 Holmes Roy A 345-3751
3★English Kim
4★Michael James
5 Vacant
6★Zagozda Loretta E 346-8521
7 Cardona Robt A 345-5853
8 Zagozda David
9★Shenk Kevin R 341-4293
1742★Youngman Russel
1746★Sinkewch Edward P ◎
1750 Christensen Carl A ◎ 345-8017
SHIRLEY ST INTERSECTS
1902★Garcia Charles ◎ 345-5735
1906 Keith Allen F ◎ 346-1775
1912 Salem Aaron J ◎ 346-3654
1918 Valentine Apartments The 457-4347
1★Points Steven D 345-8198
1b★Mc Clain T
2★Franco Raphael
2a★Hansen B J 341-9499
2b Dergan Raymond M 342-3184
3★Dalbey T A 346-4354
4★Caywood Mary J
5★Gabrukiewicz Julie A 346-4565
6★Stoughton Wm F 346-3554
7★Behm Byron R 341-9432
8★Wright Clesson K 346-1331
1920★Berney Wilburta J 346-1575
1922★Kerst Joachino 345-1600
★Beedle William 346-6344
1930 Miodowski Michl C 346-8464
★Coschka Richard F painter 346-7326
MARTHA ST
INTERSECTS

302
2214 Technical Repair Service prntg press repr
Cap Martin A ◎
MARTHA ST INTERSECTS
DUPONT INTERSECTS
2352 Spencer Dorothy M Mrs 345-9834
2352½ Laferla Eleanor E Mrs 346-3679
2354 Neneman Theo R ◎ 342-3586
2354½ Mitchell Wm M 346-3682
2362★Scalise Frank M 341-3769
2364 Lil Dinks Sports Hall rental hall 342-9742
2364½ Mahoney Clinton J 345-6791
2366★Faya Michl S 346-2691
2368 Dinker's Bar 342-9742
CASTELAR ST INTERSECTS
2402 Synowiecki Frank J (Stge)
ARBOR ST INTERSECTS
(NOT OPEN BETWEEN ARBOR AND BANCROFT)

346
(NOT OPEN BET 1 BLK SOUTH OF VALLEY AND A)
B INTERSECTS
ZIP CODE 68107
C INTERSECTS
cor Conagra Flour Mill 978-4375
(NOT OPEN BET C AND D)
D INTERSECTS
3907 Mikovec Victoria A Mrs ◎ 733-9406
3911 Kein Jane Mrs
3913 Leisure John A ◎ 734-1211
3917★Hlipipre C J ◎ 733-8714
3919★Rozmajzl Edw C ◎
3919½★Ryan Danl J 731-4565
3928 Demco Products Division pre-mixed concrete 731-0350
E INTERSECTS
4009 Gentry Joseph C ◎ 288-2821
4013 Chase Minda L piano tchr ◎ 733-1299
F INTERSECTS
4102 Kantor Edw J ◎ 733-1650
4106★Evender Deborah A
4110★Calabretto D 731-3920
4112 Espeseth Jerome ◎ 733-1939
4116 Russell Joy
4122 Kostka James E ◎ 731-3808
4124 Pasieka Mary R ◎ 733-5316
4130 Richmond Dennis G ◎ 734-7475
4132 Wancewicz Helen Mrs ◎ 733-3656
4132½ O'Neill Harriet P Mrs 733-3656
4134 Recek Joyce I Mrs ◎ 733-2746
G INTERSECTS
4204 Benesh Jos J ◎ 734-2579
4208 Chrostek Edw P ◎ 733-0473
4214 Bernady Anne T Mrs ◎ 733-0974
4222 Bohac Joseph E ◎ 733-7251
4224 Parys Bernice A ◎ 733-0509
BUCKINGHAM AV BEGINS

354
BUCKINGHAM AV INTERSECTS
J INTERSECTS

368
(NOT OPEN BET J AND Q)
Q INTERSECTS
R AV INTERSECTS
S ST INTERSECTS
5401★Cotton Loretta D
5402★Fudge Linda L
5403 Gilpin Serena M Mrs 734-7638
5404★Dixon Sandra L
5405 Vacant
5406 Mc Cleton Rosa L 733-2568
5407 Milton Anna M 734-0951
5408 Williams Marylou 731-4411
5409 Guest Danl L 731-8151
5410 Yang Xia Cha 734-7361
5411 Yang Slong 733-8825
5412 Biglow Barbara Mrs
5413 Lott Martha 733-1258
5414 Yang Pao 733-9111
5415 Jenkins Shawntae M Mrs 731-7715
5416★Clark Mary J
5417 Briggs Loretta A 731-9703
5419 Vacant
5421 Vacant
5423★Ybarra Isabelle
5425★Andrews Shirley
5427★Ying Lee
5429 Vacant
5431 Vacant
T ST INTERSECTS
T AV INTERSECTS
U AV INTERSECTS
5701 Hayes Cynthia M 733-5690
5703 Adams Diane 731-3323
5707 Burris Lucy B 734-0517
5709 Cooper Harley A
5711★Davenport Kathryn M
5713 Campbell Linda Mrs
5717 Vacant
5719★Zendejas Adele M 731-9992
5721★Stewart Velma
5723★Minor Timothy L 734-0398
5725★Campos Lisa M
5727 Saupp Mildred M Mrs 731-0338
5729★Turner John
5731 Vacant
5733 Lee Anna R Mrs 734-6911
5735★Warbington Nadell
5737 Vacant
5739★Winston Lynn D Mrs 734-4985

70
30TH AV NORTH —FROM PARKER AV NORTH

ZIP CODE 68111
1922★Miles Gloria
1924 Williams Joyce Mrs
1925 Pleasantview Hilltop Homes apts
1595 Bryant Clifton
1596★Cox Bonnie
1597 Vacant
1598 Smith Imogene R Mrs 342-3134
1599★Johnson Preston
1600 Wynne Willie B 345-2922
1601 Vacant
1602 Knight Mattie 341-3292
1603★Reeves Galelia 341-0400
1604 Hutcherson Murcle E
1605 Fields Wm 341-8649
1606 Cooper Rebecca Mrs 344-7239
1607 Mitchell Bessie Mrs 341-6571
1608 Vacant
1609 Holloway Cecile Mrs 344-7117
1610 Vacant
1611 Carr Martha C Mrs 342-2376
1612 Vacant
1613 Combs Charlotte Mrs 341-1494
1614★Clayton Beatrice
1615 Walton Terrell
1616 Carr Willie Mrs 341-5939
1617 Brown Lola B Mrs 345-0368
1618 Badhe Elsie 345-0949
1619 Johnson John C 342-5808
1620 No Return
1621★Williams Lorraine P Mrs 346-4533
1622★Stewart Vernola F Mrs 345-2465
1623 Vacant
1624★Coppor Betty
1625 Culpepper Martha 344-3814
1626 Vacant
1627 Vacant
1628 Wood Maude Mrs 342-1307
1629 Mikkelson Arden L 341-9050
1630 Vacant
1631 Vacant
1632 Smith Edw T
1633 Vacant
1634 No Return
1635 No Return
1636★Boot Willie 342-5060
1637 Walker Sam
1638★Lee Willie
1639 Brown Vera L 341-3383
1640 Lewis James 342-5762
1641 Mays Esther B Mrs 342-2533
1926 Vacant
1928 Roth Nola Mrs 345-9309
1930 Watts Jonita Mrs 345-9849
1932 Vacant
1934 No Return
1936 Vacant
1938-40 Newman Mary Mrs
1942 Johnson Jas L 346-1875
1944 Wynne V Darlene 346-7059
1946★Abrim P
1948 Summer Martha 342-2430
SEWARD INTERSECTS
2002 Williams Judy A
2004 Vacant
2006 Cole Birdie Mrs 341-5609
2008 Samuels Shirley Mrs
2012 Rice Hortense S Mrs 345-7170
2016★Fowler Evon
2020 No Return
2024 Johnson Diane 345-7488
2028★King Deborah
2032★Liggins Teresa
2036 Sahklerford Darlene D
2040 Vacant
2044★Brown Ethelstin
2048 No Return

257
30TH AV SOUTH —FROM OPP 3010 MASON ST SOUTH

ZIP CODE 68105
1001 Hausner Donald D
1002 Flakus Ralph H ◎ 342-8145
★Weber Mark F 341-9695
1003★Egan Thomas
1005★Douglas Joanne M 345-4363
1006 Apartments
1 Pearson Mary
2 Arnold Peter J 346-8715
3 Flick Charlotte 341-0211
4★Jacobs J L Mrs
1007 Apartments
1★Ceeh M M 346-4657
2★Knowles Lise 422-0279
3 Duff Patricia 345-4363
1008 Apartments
1 Vacant
2★Cottingham D E 342-3387
3 Vacant
4★Carlentine Eileen L Mrs 346-3747
5★Olson Charles L 346-3490
6 No Return
7★Barnes Jeffrey K 341-3795
8 O'Connell Robt A
9★Lennon David J 346-3425
10★Santillan Timothy M
11 Stimson Robt L 344-0418
12 Vacant
Upper★Duff Russell A 346-9113
1009 Zastoupil Cynthia B 345-9612
1011 Parker Phillip E ◎ 342-4581
Burhans Marie O Mrs 344-4217
1014 Salem Francis J ◎ 342-4664
1015★Menard David ◎ 422-1985
1016 Thompsen Apartments 346-5120
1 Johnson
2 Malloy Joseph T 422-1662
3 Lammers Arnold M 341-8606
4★Pate James
5 Vacant
6 Gregalunas Terry W
1017 Weeks Francis J ◎ 342-7896
1018 Thompsen Apartments 346-5120
7 Schacht Conrad J 346-7603
8★Wise Mary P Mrs 345-4150
9 Raywinkle Edwin J 344-2565
10★Nanthavongsa Thep 341-8651
11★Tammers Raymond J
12★Workman David Jr 345-4720
1019 Vacant
1021 Thiesen J S ◎ 346-6676
1021¼ Schafer Greg J 346-3928
1022 Pesek Mary S Mrs ◎ 341-2816
1025 Apartments
1★Ulrich Clarence A deliverymn 342-5923
2 Vacant
3★Laimans Mark
4 Adams Harley 346-6840
5 Siders F Louise Mrs ◎ 345-7269
1026 Apartments
1★Bentley Donald D 341-3564
2★Defoil Mark 346-9321
3★Omel Michl A
4 Vacant
5★Dike Karen D 345-9412
6★Schmidt Herman
1029 Vacant
1030 Apartments
1 Vacant
2 Keat Nell F 346-0049
3 Shelly Pat
4 Vacant
1031 Sitzman Robt A ◎ 346-9402
1033★Johnson Steven
1034 Apartments
FL Nicas Wm G ◎ 345-2751
1 Irick Vernon G 341-3087
2 Komenda Irena
3★Masewicz Edward 345-4398
4 Cadwell Dorothy A 346-6415
5★Johnson Laura
BSMT Halski Eug F
1034½ No Return
1★Carrier Ken 346-8606
1035 No Return
1036 Boetel Donald D 346-9413

9006 Maple
572-0151
15th & Jackson
345-4850
CITY GLASS CO.
COMPLETE GLASS SERVICE
HOME, COMMERCIAL, AUTO
1000 So. Saddle Ck. Rd.
558-6500

TP	Adjoining	Source
✓	✓	R. L. Polk Co.

Poppleton 1985

Kirkpatrick, Pettis, Smith, Polian Inc.
Investment Bankers
A Mutual of Omaha Company
449-1400
1623 Farnam Street, Suite 700
MEMBER SIPC

POPPLETON AV—Contd
S 29TH INTERSECTS

258

S 29TH ST INTERSECTS
2911 Apartments
1★Hernandez Pedio
2★Garcia Humberto
2916★Pelshaw Richard J 341-4713
2920 Apartments
1★Revis Brenda
2★Hull Vickie L
3★Base Elinor M Mrs 346-9589
PARK AV INTERSECTS
2959 Chappell K R
De May Lyle
Rangel Michl J 346-9382
2962 Caven Vendla A Mrs ◎ 345-9272
★Benson Marlys M 341-2664
Lower Vacant
2963 Vacant
2964 Apartments
BSMT★Moore Gary 341-2394
1★Akara Clement
2★Neneman Marianne 346-1051
2965 Vlademar Matthew
Kiefer Celia F ◎
2967 No Return
2968 Chula Vista Apartments Inc
341-6717
1 Horton Gladis A Mrs ◎ 345-1605
2 Foley Mary Mrs ◎ 345-8554
3 Peterson Chloe M Mrs 344-4413
4★Kvetensky Stephen
5 Kamrath Carol ◎
6 Larson Wilma S Mrs ◎ 341-6717
2969 Caven Kirk M ◎ 346-7466
S 30TH AV INTERSECTS
3002 Jensen Larry A ◎ 346-9152
3004 Buchta Wm J ◎ 346-4179
3006★Dwan Dean ◎ 346-5769
3008 Deitering Donald 342-6399
3009★Ketchmark Michl ◎ 346-8699
3058-62 James Court Apartments 342-0982
A★Rose Thomas
B Curry E Allene Mrs
C★Rasmussen Ethel V Mrs
344-2519
D Rhodes Molly H Mrs 346-5970
E★Hadden James H 342-2254
F★Capdevielle Jim J 36-2507
3062 James Court Apartments 342-0982
1 Arends Lisa
2 Green R Gene 342-0857
3 Scott Anna C Mrs 345-2524
4 Gleason Roger H 342-0799
5★Anderson Ronald D 345-9825
6 Vacant
S 31ST INTERSECTS
3102 Vacant
3110 Apartments
1 Vacant
2★Hurtado David 346-2077
BSMT Vacant
3114 No Return
3116 Fornstrom
★Ray E 572-8251
3124 Apartments
1★White Conrad T 422-0301
2 Dyck Reginald B 341-4127
3★Henderson Calvin
5 Vie Lillian B Mrs 345-2972
S 32D INTERSECTS
3205 Dwight Apartments 334-7560
BSMT Crowley James B 345-4167
1 Goethe Marian W Mrs 346-4690
2★Andersen Dexter W 346-1625
3★Sharpe David A 341-3958
4 Lindsey Lola I 346-8619
5 Vacant
6 Schultz Carolyn E 342-0561
7 Epplen Jane E 342-2596
8 Carroll Cath C 345-5091
9 Pitzl Carol J 345-4182
10 Frisch Marge C Mrs 346-6240
11 Ovington Almira C Mrs 346-7719
12 Metheringham Rena Mrs
345-7562
3208★Swab Bruce 345-9897
3209★Barton Roy W 341-8166
3210 Krin James C ◎ 346-3733
3211 Jensen D G ◎ 346-8349
3212 Nielsen Donna F Mrs ◎ 346-4824
3213 Drefs Rita B ◎ 346-5329
3215 Martinec Joseph J ◎
3216 Leary Berenice M Mrs ◎ 345-4349
3217 Eagle John L ◎ 422-1333
3220 Apartments
1 Vacant
2 Vacant
3 Moeller Richd
5★Ritz Leonard
6 Vacant
3221 No Return
3224 Jorgensen D M ◎ 341-6510
3225 Scollard Ray W 341-6725
Bryce Douglas D ◎ 346-2156
Marshall Craig M 341-3466
S 33D ST INTERSECTS

254

3303 Decker Sharon L Mrs
3304★Sedlak Kim A 345-0313
3305 Williams Mildred F Mrs 345-4941
3306 Patterson Jean M 346-0170
3307★Schwalm Laurie B
3308 Echtenkemp Joan F 345-9484
TURNER BLVD INTERSECTS
3401 Roussel David C ◎ 342-4928
3420 Hiddleston Lynn A ◎ 344-4008
3424★Lindberg Greg M ◎ 341-3733
S 35TH INTERSECTS
3502 Henricksen Inc iron works 345-6154
Henriksen Donald R ◎ 345-6154
3504 Parolini Roger J ◎ 346-1431
3508 Mitchell Robt E ◎ 346-2721
3515 Lalley C Timothy ◎ 345-3472
3516 Mattini Frank S ◎ 341-6278
3518 Brown Buster J ◎ 345-3099
3520 Vincent R W 341-7360
S 35TH AV INTERSECTS
3560 Steberg Judith J Mrs ◎ 345-2141
3564 Mathiesen Robt J private consultant
(pharm) ◎
S 36TH INTERSECTS

250

(NOT OPEN BET S 36TH AND
S 40TH)
S 42D ST INTERSECTS
4201 Schram Wm R ◎ 558-1553
4202 Antony Josephine E Mrs ◎ 556-4668
4205 Houston James J ◎ 551-9000
4208 Kirschenman Dennis W ◎ 558-7354
4211 Fatte Victor ◎ 553-1110
4212★Rush James B ◎ 553-2780
4215 Yambor Wm F ◎ 553-3355
4216 Hoyer Herman Z ◎ 556-6330
4219 Remar Frank J ◎ 553-8817
4220 Leutenegger Henry A ◎ 551-9812
4223 Hilgert Mary W Mrs ◎ 556-6789
4224 Baright Helen P Mrs ◎ 553-0727
4225 Kessler Thos D ◎ 556-2878
4226★Sterti Barbara S ◎
S 43D INTERSECTS
4301 Borsheim Eva M Mrs ◎ 551-5527
4305 Mueller John M ◎ 558-7764
4308 No Return
4309 Rivard Sally K Mrs ◎ 553-2254
4311 Bernstien Gerald W ◎ 553-0904
4316 Pierson Lavonne A ◎ 553-6119
4317 Munger Frank R ◎ 551-8197
4320 Burton Thos A ◎ 553-2998
4321 Murnan James R ◎ 556-6664
4324 Kelberg Harold C ◎ 558-1303
4326 Schaeffer Gene
4327 Rozmajzl Cath M Mrs ◎ 553-3874
4330★Newman Jodi ◎ 553-8106
S 44TH INTERSECTS
4402 Ferber Susan J ◎
4408 Buis Harold H ◎ 551-2024
4409 Smith James T ◎ 556-3068
4413 Riley Donald W ◎ 553-8675
4416 Johnson Virginia P Mrs ◎ 551-0825
4417 Larson La Vern E ◎ 551-2569
4420★Kitta Janice M ◎
4421 No Return
4424 Haile Richd J ◎ 556-3257
4425★Monson Brett A ◎ 551-4993
4427 Janousek D J ◎ 551-9795
4432 Klein Carol A Mrs ◎ 551-7316
4433★Grieser Douglas D ◎
S 45TH INTERSECTS

248

ZIP CODE 68106
4506 Lloyd Vernon J ◎ 553-7272
4512 Flegg Wm F ◎ 551-9604
4515 Mc Mahan Kay ◎
4516 Merrick Donald W ◎ 553-5685
4519 Kieffe Wm C ◎ 556-1090
4520 No Return
4523 Ryan Steven J 558-1501
4524 Huntzinger Richd R ◎ 558-2876
4525 De Freece David J ◎ 551-5339
4528 Ritzdorf Melvin F ◎ 551-7344
4531 Bizzarri John A ◎ 553-2599
4532 Conboy Martin J ◎ 558-0830
4535 Pedersen Larry J ◎ 558-2498
4536 Zielinski Marion A ◎ 556-9935
4538 Woodard Scott D ◎ 554-0563
4539 Jones Conrad R ◎ 551-1118
4542 Bartell Helen M Mrs ◎ 553-5974
4543★Bell Michl W ◎
4545 Vacant
4548 Ellefson Gary L ◎ 556-9127
4549★Houston Stephen G 556-1425
4551 Oczki Sharon K ◎ 553-8254
4552 Mc Gee James D ◎ 551-0727
4554 Heese Wm G ◎ 551-2469
4560 Arington Elaine S Mrs ◎ 551-2420
S 46TH ST INTERSECTS
S 46TH AV INTERSECTS
4651 Spangler Kevin M ◎ 558-9003
4652 Oliveto Eug C ◎ 556-9279
4658 Conklin Gary A ◎ 551-1906
4659 Vacant
4663 Nystrom Robt S ◎ 553-0822
4664 Baker Robt E ◎ 551-4605
4666 Mc Mahon Peter J ◎ 553-0785
4667 Tejral Richd A ◎ 558-6706
4669 Jackman Mark E ◎ 554-0621
4670 Nielsen Geo W ◎ 551-8424
4673 Gibbs Mitch L ◎ 551-1253
4674 Brady Jas M ◎ 553-3621
4678 O'Neil Frances N Mrs ◎ 551-8286
4679 Weller Sandra K
4682 Jarecki Leonard L ◎ 553-5795
4683 Stockeland Leona V Mrs ◎ 556-9822
4684 Hahn Joel W ◎ 551-7795
4685 Jensen Joseph J ◎ 551-6255
4688 Matthews Hattie F Mrs ◎ 551-5999
4689 Pugh Thos W ◎ 558-9044
4694 Sucha Edwin F ◎ 551-3883
S 48TH ST INTERSECTS

246

4802★Mulcahy Kevin E ◎ 553-1963
4804 Coffey Edw K ◎ 551-6397
4806 No Return
4809 Anania Frank F ◎ 556-2267
4811★Chaloupka Michl ◎ 553-0190
4814 Vacant
4817 Cvetas Martin M ◎ 553-8915
4818 Rasmussen Arvid R ◎ 551-1847
4822 Caito Charles J ◎ 551-9662
4825 Danner Roy F ◎ 556-0141
4826 De Backer Margt J Mrs ◎ 558-1988
4827 J M Lawn Service lawn serv
556-0579
★Clayman Jeffrey A 556-0579
4830 Bentz Esther M Mrs ◎ 551-5692
4831 Gibbs Bruce A ◎
4835 Waker Ron ◎ 551-7546
4836 Nelson Helen L Mrs ◎ 553-4787
4840 Lang Jean M ◎ 558-8691
4841 Renze Wm H ◎
4844 Felici Angelo L ◎ 551-4638
4847 Vacant
4848★Newton John J ◎ 558-0416
S 49TH ST INTERSECTS
4901★Purnell P J 556-2077
4902 Ferrin Phillip H ◎ 554-0822
4907 Hampl Donald F ◎ 551-5438
S SADDLE CREEK RD INTERSECTS
4923 Tel-A-Col-R 558-5998
4924 Certified Transmission repr
4929 Vacant
4931 Vacant
4931½ Vacant
MO P RR CROSSES
S 50TH ST INTERSECTS
5001 Apartments
1★Thomas Howard
2★Fleming A 556-0945
3★Hanson D 553-0260
5★Wonderly Buz 551-6575
5003★Sutton Rose Mary Mrs
5005 Koneck Lawrence F ◎ 551-4985
5010 Jensen Patricia S Mrs ◎ 551-2905
5011-15 Kings Court Apartments 553-5885
1 Shonka Elsie M Mrs 556-6749
2★Tata Anthony
3 Carrell Frances C Mrs 551-9551
4 Vacant
5★Bersagel Ruth E
6 Hunt Jas
5015 Kings Court Apartments 551-1859
1 Butler Bobby E 553-8187
2★Sibenaller G M
3 Karkosky John 558-6347
4 Christiansen John V 558-2966
5★Barry M A 558-7048
6 Barry R A 553-0445
5016 Brooner Gary L ◎ 556-1673
5019 Vacant
5020★Pruch Tim F ◎ 558-8374
5023 Thomas Mark E 551-9508
5026★Sotello Brad
5027 Gleason Ronald D 558-9924
5031★Rickards Kath M ◎ 553-3513
5032 Sloan Wm P ◎ 553-3958
5035 Flegg Wm J ◎ 553-5793
5036 Camero Lucille L Mrs ◎ 551-6295
5039★Waszak Steve J ◎ 558-1530
5040 Loper Ronald B ◎ 556-2074
S 51ST ST INTERSECTS

244

S 51ST ST INTERSECTS
5102★Dragon Gerald ◎
5108 Klass Ruth Mrs ◎ 556-4577
5112★Auslander Martha ◎ 554-0368
5116 Bercaw Chas R ◎ 556-0542
S 51ST AV INTERSECTS
5120 Ferrante Sami D Jr ◎ 556-1881
5124 Rockwood Fredk A ◎
5130★Schell R A ◎
5132★Wolfe Archie C 551-8769
5134 Gardner Josephine A 558-4785
5136 Woodard Ralph E 551-6212
5138 Bowen Linda
S 52D AV INTERSECTS
5140 Lebbert Joan L
5142★Olson Thos 556-4748
5146 Splittgerber Doris B Mrs ◎ 551-2324
S 52D ST INTERSECTS
5208 Pietramale Lee J ◎ 551-3836
5215 Thode H C ◎
5216★Hollwitz John C ◎ 556-0538
5219 Witcofski Beulah I Mrs ◎ 551-2998
5220 Brown Robt D ◎ 558-2192
5223 Riedler Steven J 553-3015
5224 Desparrois Frank J ◎ 553-1264
5227 Holoubek Patricia R Mrs ◎ 556-3634
5228 Baker Albert J ◎ 556-5689
5229 Ronan Lucille F Mrs ◎ 553-5676
5232 Luedtke Leo L ◎
S 54TH ST INTERSECTS
5401 Muck David P ◎ 556-1958
5403 Johnson Robt W ◎ 558-4361
5404 Simpson Electric contr 551-3555
Simpson Everett R ◎ 556-2141
5408 Nealon John F ◎ 556-3741
5411 Porter Lois M Mrs ◎ 558-1379
5412 Lenhart Robt B ◎ 553-1923
5415 Vacant
5419 Miller Betty A ◎ 551-6826
5423 Klinkacek Edw L ◎ 551-5832
S 55TH ST INTERSECTS

242

S 55TH ST INTERSECTS
5510 Herbert Iva I Mrs ◎ 551-3720
5511★Kraft Steven M ◎ 558-9193
5515 Moser Gertrude C Mrs 556-6162
5516 Mc Carty Irrigation Co 556-7441
Mc Carty Robt L ◎ 556-7441
5517 Nickerson Ellen L Mrs ◎ 551-8140
5520 Aurello Medina ◎
5524 Dyvig Richd L ◎ 556-2675
S 55TH AV INTERSECTS
5526 Stibbs Gerald E ◎
5556 Jaksich Wm H ◎ 551-4375
5560★Ewing Nick C ◎ 553-8294
5564 Weber Michael F ◎ 554-1414
S 56TH ST INTERSECTS
5607 Beliveau Gerard E ◎ 553-5852
5611 Gallagher Robt P ◎ 556-4807
5614 Rosen Genevieve M Mrs ◎ 551-7254
5615 Caldwell Mike C ◎ 558-2242
5618 Rollins Claudia I Mrs ◎ 558-2726
5622 Mix Eliza E Mrs ◎ 551-3383
5625 Tatum Belle A Mrs ◎ 551-4925
5626★Zach Bradley J ◎ 554-1079
5629 Blankenship Keith W ◎ 558-0822
5630 Pfeffer Geo A ◎ 558-4956
5633 Skipton Vera I Mrs ◎ 551-9703
5634 Jott Marketing & Research Services
food mkt research 553-7507
Ott Rudolph J Jr ◎ 553-7507
5637 Miller Gene A ◎ 551-7194
5638 Burkhard Vincent J ◎ 551-6240
5641 Gillott Michl
5642 No Return
5645 Smith Phillip E ◎ 556-5574
5646 Wright Richd B 551-9140
5649 Thiele Edw L ◎ 558-6696
5650 Zdan Raymond L ◎ 551-9041
S 58TH ST INTERSECTS
5801 Loya Fred
5804 Dresler Margt M Mrs ◎ 556-5588
5807 Kennedy Wm R ◎ 553-6954
5808 Grace Edw O ◎ 551-0843
5809 Barnes Eleanor L Mrs ◎ 558-9440
5812 Bowen Wesley D ◎ 558-0324
5816 Buda Connie ◎ 551-9683
5817 Grush Geo E ◎ 553-4041
5819 Stokey Fred L ◎ 556-8163
5820 Gidley Wm C 553-1718
5823 Hudzek J M 551-5390
5824 Mc Cart Harry ◎ 553-1807
S 59TH ST INTERSECTS
5901 Vacant
5903 Fryzek Emilie A Mrs ◎ 558-5053
5904 No Return
5908 Vrana Irvin J ◎ 558-1481
5909 Meyer Sarah E Mrs ◎ 551-9779
5912 Smith Chas L ◎ 553-4322
5914★Mercier Lonnie R ◎ 553-3614
5915 Mc Donough Edw J ◎ 553-2292
5916 Bohacek Joseph F ◎ 551-2693
5919 Dolezal Paul E ◎ 553-4987
5920 Koop Marie E Mrs ◎ 556-9299
5923 Cartafalsa Joseph A ◎ 553-8101
S 60TH ST INTERSECTS
6003 Crandell Lillian F Mrs ◎ 556-1698
6004 Verse Frank J ◎ 553-3120
6010 Buda Alf P ◎ 551-5264
6014 Kohout Edw A ◎ 558-6559
6015 Andrew Wm R ◎ 551-3642
6017 Sorey Bertha Mrs ◎ 551-4902
6018 Bursik Ludwig E ◎ 551-7761
6023 Ward Alvin L ◎ 554-0283

FREEDOM FROM HOUSEWORK

Telephone 402-342-0840

MEDATA Inc.
2011 SOUTH 75th STREET
OMAHA, NEBRASKA 68124
INFORMATION SERVICES AND NETWORKS
(402) 398-6864
MEDICAL MANAGEMENT SERVICES

TP	Adjoining	Source
✓	✓	R. L. Polk Co.

S. 29th Street 1985

CSO

CENTRAL STATES HEALTH & LIFE CO. OF OMAHA

Our 33b Year

Omaha Agency
J.L. KIZER & ASSOCIATES
2208 N. 90th Plaza
Phone: 391-3770

S 29TH ST—Contd
5 Mefford Allen L 344-8807
6 Hart Bernie
7★Bennett Charles
1126 Zodiac Two Apartments 333-2173
1 Ridner Allen
2★Thorpe Kevin 346-0215
3★Lehmann Diane
4 Bertsch Rex R 344-4997
5★Humpal Robert L 345-5304
6 During Leroy W 346-9282
1130 Driftwood Manor apts 733-7324
1 Howie James T 346-3501
2 Vacant
3★Wyatt John
4 Deyormon Dorothy Mrs 345-5531
5★Bancraft Wm C 341-3213
6 Langley D S
1136 Zodiac Apartments 333-2173
1★Miller Matt G 341-0145
2 Mc Namara Danl E 342-2902
3★Atkinson Michl J 341-8415
4 Haggedorn Eug
5 Vacant
6★Infinger Ernest 341-9204
1138 Satelite Apartments 344-7993
1 Anikpuia Teddy
2 Vacant
3★Konz Roger J 341-5890
4★Carther Emmett G 341-9003
5 Smolinski Ronald P
6★Leytham Rebecca R 422-0219
7 Anumudu Louis
8★Jazayerli M T 346-4828
9 Crowe Danl F 344-7993
1142 O'Shaughnessy Kathryn C Mrs ◎ 341-5850
1148 Apartments
1★Nauzokatis Allen
2★Akers P
3★Richardson Michael
POPPLETON INTERSECTS
1306★Packett Pat
1306½★Marcuzzo Salvatore A 345-4901
1310 Connelly Joseph C ◎
1320 Park School 341-9963
WOOLWORTH AV INTERSECTS

280
WOOLWORTH INTERSECTS
1502 Masters Orville M ◎ 346-3720
1504-06 Apartments
1 Vacant
2★Mc Cormack Patrick S
3★Mc Clary Adrian
4 Carlson Tammy
5★Fields J
1512 Kliegel Robt
1★Molnar Cathy S 246-6964
2 Vacant
1516★Gale Debbie
1522 Apartments
1★Loucks Greg
2 Mattingly Scott
3 Vacant
4★Sellen Jeff
1526 Apartments
1★Claysseniu S 346-1605
2 No Return
3 Vacant
4 Siefert Linda K 341-3385
5 Vacant
6 Vacant
1526½ Bermel Christina R Mrs ◎ 346-2558
1530 Cooper Albert E 345-1438
BSMT No Return
1534★Ho Victor E 422-1979
1542 Vacant
Ruge Rudolph ◎ 345-8816
Nye Bill 346-2148
1546 Zaracki Geo W 346-6287
1550 Overman Gene ◎
HICKORY INTERSECTS
1708 Foreman Emil D ◎ 346-4353
1710 Skocz Edw J ◎ 341-8874
1714★Iske Frank C 342-3732
★Beams Faith 342-5510
1718 Apartments
1★Halecker M B
1722★Steinke Linda J Mrs ◎ 346-2448
1726 Nelson Norma J Mrs ◎ 342-2699
1730 Kubli Franklin D ◎ 346-0110
1734 Hartung Robt F ◎ 341-8617
1738 Hanscom Terrace Apartments
1★Parnell Henry S 345-4579
2 Holmes Roy A 345-3751
3★English Kim
4★Michael James
5 Vacant
6★Zagozda Loretta E 346-8521
7 Cardona Robt A 345-5853
8 Zagozda David
9★Shenk Kevin R 341-4293
1742★Youngman Russel
1746★Sinkewch Edward P ◎
1750 Christensen Carl A ◎ 345-8017
SHIRLEY ST INTERSECTS
1902★Garcia Charles ◎ 345-5735
1906 Keith Allen F ◎ 346-1775
1912 Salem Aaron J ◎ 346-3654
1918 Valentine Apartments The 457-4347
1★Points Steven D 345-8198
1b★Mc Clain T
2★Franco Raphael
2a★Hansen B J 341-9499
2b Dergan Raymond M 342-3184
3★Dalbey T A 346-4354
4★Caywood Mary J
5★Gabrukiewicz Julie A 346-4565
6★Stoughton Wm F 346-3554
7★Behm Byron R 341-9432
8★Wright Clesson K 346-1331
1920★Berney Wilburta J 346-1575
1922★Kerst Joachino 345-1600
★Beedle William 346-6344
1930 Miodowski Michl C 346-8464
★Coschka Richard F painter 346-7326
MARTHA ST
INTERSECTS

302
2214 Technical Repair Service prntg press repr
Cap Martin A ◎
MARTHA ST INTERSECTS
DUPONT INTERSECTS
2352 Spencer Dorothy M Mrs 345-9834
2352½ Laferla Eleanor E Mrs 346-3679
2354 Neneman Theo R ◎ 342-3586
2354½ Mitchell Wm M 346-3682
2362★Scalise Frank M 341-3769
2364 Lil Dinks Sports Hall rental hall 342-9742
2364½ Mahoney Clinton J 345-6791
2366★Faya Michl S 346-2691
2368 Dinker's Bar 342-9742
CASTELAR ST INTERSECTS
2402 Synowiecki Frank J (Stge)
ARBOR ST INTERSECTS
(NOT OPEN BETWEEN ARBOR AND BANCROFT)

346
(NOT OPEN BET 1 BLK SOUTH OF VALLEY AND A)
B INTERSECTS
ZIP CODE 68107
C INTERSECTS
cor Conagra Flour Mill 978-4375
(NOT OPEN BET C AND D)
D INTERSECTS
3907 Mikovec Victoria A Mrs ◎ 733-9406
3911 Kein Jane Mrs
3913 Leisure John A ◎ 734-1211
3917★Hlipipre C J ◎ 733-8714
3919★Rozmajzl Edw C ◎
3919½★Ryan Danl J 731-4565
3928 Demco Products Division pre-mixed concrete 731-0350
E INTERSECTS
4009 Gentry Joseph C ◎ 288-2821
4013 Chase Minda L piano tchr ◎ 733-1299
F INTERSECTS
4102 Kantor Edw J ◎ 733-1650
4106★Evender Deborah A
4110★Calabretto D 731-3920
4112 Espeseth Jerome ◎ 733-1939
4116 Russell Joy
4122 Kostka James E ◎ 731-3808
4124 Pasieka Mary R ◎ 733-5316
4130 Richmond Dennis G ◎ 734-7475
4132 Wancewicz Helen Mrs ◎ 733-3656
4132½ O'Neill Harriet P Mrs 733-3656
4134 Recek Joyce I Mrs ◎ 733-2746
G INTERSECTS
4204 Benesh Jos J ◎ 734-2579
4208 Chrostek Edw P ◎ 733-0473
4214 Bernady Anne T Mrs ◎ 733-0974
4222 Bohac Joseph E ◎ 733-7251
4224 Parys Bernice A ◎ 733-0509
BUCKINGHAM AV BEGINS

354
BUCKINGHAM AV INTERSECTS
J INTERSECTS

368
(NOT OPEN BET J AND Q)
Q INTERSECTS
R AV INTERSECTS
S ST INTERSECTS
5401★Cotton Loretta D
5402★Fudge Linda L
5403 Gilpin Serena M Mrs 734-7638
5404★Dixon Sandra L
5405 Vacant
5406 Mc Cleton Rosa L 733-2568
5407 Milton Anna M 734-0951
5408 Williams Marylou 731-4411
5409 Guest Danl L 731-8151
5410 Yang Xia Cha 734-7361
5411 Yang Slong 733-8825
5412 Biglow Barbara Mrs
5413 Lott Martha 733-1258
5414 Yang Pao 733-9111
5415 Jenkins Shawntae M Mrs 731-7715
5416★Clark Mary J
5417 Briggs Loretta A 731-9703
5419 Vacant
5421 Vacant
5423★Ybarra Isabelle
5425★Andrews Shirley
5427★Ying Lee
5429 Vacant
5431 Vacant
T ST INTERSECTS
T AV INTERSECTS
U AV INTERSECTS
5701 Hayes Cynthia M 733-5690
5703 Adams Diane 731-3323
5707 Burris Lucy B 734-0517
5709 Cooper Harley A
5711★Davenport Kathryn M
5713 Campbell Linda Mrs
5717 Vacant
5719★Zendejas Adele M 731-9992
5721★Stewart Velma
5723★Minor Timothy L 734-0398
5725★Campos Lisa M
5727 Saupp Mildred M Mrs 731-0338
5729★Turner John
5731 Vacant
5733 Lee Anna R Mrs 734-6911
5735★Warbington Nadell
5737 Vacant
5739★Winston Lynn D Mrs 734-4985

70
30TH AV NORTH —FROM PARKER AV NORTH

ZIP CODE 68111
1922★Miles Gloria
1924 Williams Joyce Mrs
1925 Pleasantview Hilltop Homes apts
1595 Bryant Clifton
1596★Cox Bonnie
1597 Vacant
1598 Smith Imogene R Mrs 342-3134
1599★Johnson Preston
1600 Wynne Willie B 345-2922
1601 Vacant
1602 Knight Mattie 341-3292
1603★Reeves Galelia 341-0400
1604 Hutcherson Murcle E
1605 Fields Wm 341-8649
1606 Cooper Rebecca Mrs 344-7239
1607 Mitchell Bessie Mrs 341-6571
1608 Vacant
1609 Holloway Cecile Mrs 344-7117
1610 Vacant
1611 Carr Martha C Mrs 342-2376
1612 Vacant
1613 Combs Charlotte Mrs 341-1494
1614★Clayton Beatrice
1615 Walton Terrell
1616 Carr Willie Mrs 341-5939
1617 Brown Lola B Mrs 345-0368
1618 Badhe Elsie 345-0949
1619 Johnson John C 342-5808
1620 No Return
1621★Williams Lorraine P Mrs 346-4533
1622★Stewart Vernola F Mrs 345-2465
1623 Vacant
1624★Coppor Betty
1625 Culpepper Martha 344-3814
1626 Vacant
1627 Vacant
1628 Wood Maude Mrs 342-1307
1629 Mikkelson Arden L 341-9050
1630 Vacant
1631 Vacant
1632 Smith Edw T
1633 Vacant
1634 No Return
1635 No Return
1636★Boot Willie 342-5060
1637 Walker Sam
1638★Lee Willie
1639 Brown Vera L 341-3383
1640 Lewis James 342-5762
1641 Mays Esther B Mrs 342-2533
1926 Vacant
1928 Roth Nola Mrs 345-9309
1930 Watts Jonita Mrs 345-9849
1932 Vacant
1934 No Return
1936 Vacant
1938-40 Newman Mary Mrs
1942 Johnson Jas L 346-1875
1944 Wynne V Darlene 346-7059
1946★Abrim P
1948 Summer Martha 342-2430
SEWARD INTERSECTS
2002 Williams Judy A
2004 Vacant
2006 Cole Birdie Mrs 341-5609
2008 Samuels Shirley Mrs
2012 Rice Hortense S Mrs 345-7170
2016★Fowler Evon
2020 No Return
2024 Johnson Diane 345-7488
2028★King Deborah
2032★Liggins Teresa
2036 Sahklerford Darlene D
2040 Vacant
2044★Brown Ethelstin
2048 No Return

257
30TH AV SOUTH —FROM OPP 3010 MASON ST SOUTH

ZIP CODE 68105
1001 Hausner Donald D
1002 Flakus Ralph H ◎ 342-8145
★Weber Mark F 341-9695
1003★Egan Thomas
1005★Douglas Joanne M 345-4363
1006 Apartments
1 Pearson Mary
2 Arnold Peter J 346-8715
3 Flick Charlotte 341-0211
4★Jacobs J L Mrs
1007 Apartments
1★Ceeh M M 346-4657
2★Knowles Lise 422-0279
3 Duff Patricia 345-4363
1008 Apartments
1 Vacant
2★Cottingham D E 342-3387
3 Vacant
4★Carlentine Eileen L Mrs 346-3747
5★Olson Charles L 346-3490
6 No Return
7★Barnes Jeffrey K 341-3795
8 O'Connell Robt A
9★Lennon David J 346-3425
10★Santillan Timothy M
11 Stimson Robt L 344-0418
12 Vacant
Upper★Duff Russell A 346-9113
1009 Zastoupil Cynthia B 345-9612
1011 Parker Phillip E ◎ 342-4581
Burhans Marie O Mrs 344-4217
1014 Salem Francis J ◎ 342-4664
1015★Menard David ◎ 422-1985
1016 Thompsen Apartments 346-5120
1 Johnson
2 Malloy Joseph T 422-1662
3 Lammers Arnold M 341-8606
4★Pate James
5 Vacant
6 Gregalunas Terry W
1017 Weeks Francis J ◎ 342-7896
1018 Thompsen Apartments 346-5120
7 Schacht Conrad J 346-7603
8★Wise Mary P Mrs 345-4150
9 Raywinkle Edwin J 344-2565
10★Nanthavongsa Thep 341-8651
11★Tammers Raymond J
12★Workman David Jr 345-4720
1019 Vacant
1021 Thiesen J S ◎ 346-6676
1021¼ Schafer Greg J 346-3928
1022 Pesek Mary S Mrs ◎ 341-2816
1025 Apartments
1★Ulrich Clarence A deliverymn 342-5923
2 Vacant
3★Laimans Mark
4 Adams Harley 346-6840
5 Siders F Louise Mrs ◎ 345-7269
1026 Apartments
1★Bentley Donald D 341-3564
2★Defoil Mark 346-9321
3★Omel Michl A
4 Vacant
5★Dike Karen D 345-9412
6★Schmidt Herman
1029 Vacant
1030 Apartments
1 Vacant
2 Keat Nell F 346-0049
3 Shelly Pat
4 Vacant
1031 Sitzman Robt A ◎ 346-9402
1033★Johnson Steven
1034 Apartments
FL Nicas Wm G ◎ 345-2751
1 Irick Vernon G 341-3087
2 Komenda Irena
3★Masewicz Edward 345-4398
4 Cadwell Dorothy A 346-6415
5★Johnson Laura
BSMT Halski Eug F
1034½ No Return
1★Carrier Ken 346-8606
1035 No Return
1036 Boetel Donald D 346-9413

9006 Maple
572-0151
15th & Jackson
345-4850
CITY GLASS CO.
COMPLETE GLASS SERVICE
HOME, COMMERCIAL, AUTO
1000 So. Saddle Ck. Rd.
558-6500

TP	Adjoining	Source
-	✓	R. L. Polk Co.

30TH AVE S 1985

BUILDERS SUPPLY CO., INC.
NEBRASKA'S LUMBER 1
JUST 9 BLOCKS SOUTH OF L STREET
5701 S. 72d ST. 331-4500

S 30TH AV—Contd
★Neas Lori 341-0812
1039 Hanson Oscar W ◎ 341-8787
1040★Henninger Jeffrey L 341-5655
1043 Apartments
FL★Nicola Henry E
FL★Cabrera Denna C
FL★Obert Rita
PACIFIC ST INTERSECTS

258
PACIFIC ST INTERSECTS
1101 Apartments
1★Nielsen William P
3★Langdon Tom 345-5683
4★Walker Sheri
1102 Vacant
1110 Lakota Court Apartments 342-0982
1★Domino William D
2★Thomas J R 345-4255
3 Krejci John P 341-8610
4★Forgrave Barbara
5★Kesner Benny L 341-9787
6 Joel Sam J
7 Weber Walter H 345-7841
8★Gray M E 342-6863
9 Talbitzer James E 346-7963
1111 Vacant
Willis
★Formanek James 346-2073
1113★Jensen Kevin T
Vacant
1115 Basil Mary Jo Mrs ◎ 346-7422
Upper Vacant
1117 Eleven Seventeen Apartments 397-8348
1 Carlton Violet E Mrs 345-4330
2★Helmer Les
3★Lawrentz Dorothy Mrs
4★Docekal Richd J
1★Brewer Debbie L 342-4717
2★Babcock J
3★Clinkenbeard Richard B 346-7484
1121 Sheeler E Glenn Jr ◎ 346-8527
1122 Apartments
1★Jordan Francis
3★Smith Randy A
1124 Diederich John J ◎ 345-6077
1126 Laughlin David E ◎ 346-8128
HARRIS INTERSECTS
1130 Maides Tom A ◎ 341-6809
1134 Vacant
1135★Flewing Gail A
1138 Vacant
1141 Chula Vista Apartments Condo Inc 341-6717
BSMT★Henenway John
7 Stolinski Frances A Mrs 346-5175
8 Dickson Lloyd A 345-6001
9 Mc Cleneghan Mary A Mrs 345-0401
10 Mc Carty Sara M Mrs 345-1302
11 Keller Mary E Mrs 345-3325
12 Clapp Charles N 345-6754
POPPLETON AV INTERSECTS
1302 Apartments
1★Minks Bryan R
2★Lugar Michael
2 Vacant
3 Vacant
1306 Apartment
1 Boger Mary A 341-7486
3★Nguyen Duug T 346-0489
1310 Apartments
1★Rasmussen L
2 Leonard Brian
3 No Return
1311 Fitzgerald Susan K ◎ 345-0777
1314 Apartments
2 Vacant
3★Sullivan Gail L
4★Larson Shirley M
5★Gaitan Martin F
6 Lyon Joseph
7★Kursuba Walter
8★Howard Mark 346-0557
9★Hrouda Robert L 345-7126
1315 Vacant
★Sparks A R 422-1984
1318 Mc Donald Cath D Mrs ◎ 342-0409
1323 Omaha Public Power (Sub Station No 33) 341-9076
1324★Dross Donald L ◎ 345-9768
1325 Country House Apartments 399-8486
1 No Return
2 Vacant
3★Pullen Jeff S 346-3805
4 Hinks Deanna
5 Lindner Robt V 346-4191
6★Hutchinson James 341-5414
7 Lavelle Kathy J 341-0655
8★Borst L 345-5052
9★Buller Laurie A 341-5878
10 Hupp Deana M 346-8379
11 Vacant
12★Mulligan Beth 341-2834
FL Williams Clyde W 341-4122
FL★Mesenbrink Russell
1329 Oltmanns Raymond A trucking ◎ 346-0614
1330 Thompsen Apartments 346-5120
1 Vacant
2★Blesh Gordon W
3★Beebee Kimberly S 341-6654
4★Shear Bill 345-9782
5★Mandolfo Chris
6★Haines David L
1332 Odinas Apartments 346-3151
1★Midura P S
2 Mulligan Virginia E
3★Hewitt Amy 345-2087
4 Bass Terry R 345-6744
5★Galioto Nicholas J 341-9360
6★Grimoldi Steve
1334 Odinas Apartments
7 Friesen Stanley D 345-5584
8★Spears Geo Jr 345-4105
9 Ransch
1335 Bovee Patricia M ◎ 346-2965
1336 Vacant
Vacant
★Montalvo Cynthia
1337 Schaefer Wilmer A ◎ 342-0059
Beckwith Ronald D
Upper★Raven Joseph M
FL★Soto Ponce
WOOLWORTH AV INTERSECTS

325
(NOT OPEN BET WOOLWORTH AV AND GROVER ST)
GROVER ST INTERSECTS
3501 Cunningham Dennis A ◎ 344-7641
3502★Jacobson Richd D 346-0818
3504 Blanford Carl E ◎ 422-1661
3505 Pinkes Ben H ◎ 345-4117
3507 Miller Herbert L ◎ 341-4647
3508 Culbertson Clint W ◎ 346-6402
3510★Koperski Kent D 345-7824
3512★Phelps David D
3515 Mc Connell Steph R
3524 Apartments
BSMT Vacant
1 Vacant
2 Hibberd Jeroma Mrs ◎ 345-5244
A ST INTERSECTS

370
ZIP CODE 68107
(NOT OPEN BET A AND Q)
Q INTERSECTS
(NOT OPEN BET Q AND R)
R INTERSECTS

6
30TH ST NORTH —FROM 3000 DODGE NORTH

ZIP CODE 68131
118★Jarvis Darlene S
120 Apartments
2 Vacant
3★Nguyen Ben D
4 Vuong Hien T
122 Greenwood Delma I Mrs 342-1473
124 Jones Arnold
LINCOLN BLVD INTERSECTS
1-480 INTERSECTS
313 Gibson's Bob Spirits And Sustenance restaurant & bar 342-8576
CHICAGO ST INTERSECTS
CASS ST INTERSECTS

24
COTTAGE GROVE AV INTERSECTS
555 Boys Town National Institute hosp 449-6511
CALIFORNIA ST INTERSECTS
601 Saint Joseph Hospital 449-4000
5730 Gastroinstestinal Specialists P C 449-4025
WEBSTER ST INTERSECTS
BURT ST INTERSECTS
801 Martin Luther King Park (Mtce Shop) 345-3014
CUMING ST INTERSECTS

36
IZARD INTERSECTS
LINCOLN BLVD INTERSECTS
1001 Omega Generation Services home mtce serv 345-1333
Omaha Lutheran Bible School 345-1331
1115 Harriman John R ◎ 344-4830
OREGON TR BEGINS
NICHOLAS INTERSECTS
MYRTLE AV INTERSECTS
LAFAYETTE AV INTERSECTS
1320 Rasch-Hale Radiator Service 345-5220
Yankton Radiator Repair 346-9292
HAMILTON INTERSECTS
1411 Greater New Hope Baptist Church 342-0265
1414 Williams Catherine Mrs 346-9238
1418 Vacant
CHARLES INTERSECTS

56
ZIP CODE 68111
1504 Oliver John E ◎ 341-6275
1512 Spagnotti Panc
1513 Miller Sheila
1515 Bible Way Church 345-8337
Coleman Robt Rev
1517½ Vacant
SEWARD INTERSECTS
FRANKLIN INTERSECTS
DECATUR INTERSECTS
1804 Calloway Bertha Mrs ◎ 345-6817
1816 Ginn Service Station No 5 344-0268
PARKER INTERSECTS

68
LINDSAY AV INTERSECTS
PARKER ST INTERSECTS
1910★Taylor G 345-4544
1912 Chapman Lisa M
1913 Vacant
1914 Alston Helen L 346-1485
1915 Vacant
1916★Bryant Dale
1917 Vacant
1918 No Return
1919 Vacant
1920 Branch Sandra 346-1862
1921 Vacant
1923 Vacant
2010 Barnes Fanie M Mrs
2014 Wilson Chalie M Mrs
2018 Byrd Geraldine 341-5953
2022 Strong Lorraine R
2026 Cooper Kimberly K Mrs 346-3811
2030 Long Carol Mrs
2034★Cross Osceleen
2038 No Return
LINDSAY AV INTERSECTS
2201 Charles Drew Health Clinic Inc 451-3553
BURDETTE INTERSECTS
GRANT INTERSECTS
2306 City Housing Authority (Shop And Stge) 444-6955
ERSKINE INTERSECTS
2402 Reynolds Jeffrey 455-2698
2404 Epinger Lacasha
2405 Albert's Package Liquor 451-9652
2406 Donald Ruby J Mrs
2408★Butler J E Mrs 453-5968
2410 Robinson Cassie M Mrs
2412★Mc Gee Regina Ms 455-1528
2414 Scott Barbara J
2416 Wimes Curtis E
2418 Sherrill Valla J Mrs 455-2391
2420 Blackman Catherine K Mrs 453-7980
2422 Terrells Saml B 453-3021
2424 Mountain Mary E Mrs
2426 No Return
2428 No Return
LAKE ST INTERSECTS
2503 Ochuba Diane L dentist ◎ 455-1229
OHIO INTERSECTS
2610 Jackson W M ◎ 451-6155
MIAMI INTERSECTS

98
2722 Jones Robt T ◎ 453-1797
2723 Hope Lutheran Church 453-1583
Hope Luth Church (Project Hope Center) 453-7649
Black Ministry Commission-Missouri Synod 453-1583
2724 Vacant
CORBY ST INTERSECTS
2802 Blow Barry M ◎
2808 Vacant
2810 Kercheval Albert J ◎ 451-1464
2814 Henderson Isaac ◎ 451-7214
2819 Roseboro Fish House restr 451-5800
MAPLE ST INTERSECTS
2901 Faith Deliverance Church 451-5431
2906 Kennedy Howard School 451-1660
2915 Watkins Curtis
BINNEY INTERSECTS
3001 Alston Henrietta E Mrs ◎ 451-0661
3005 Vacant
3007 Pyle Gary E 455-6189
3015 Kerr Ernestine T Mrs ◎ 451-0840
3019 Cribbs Lawrence ◎ 451-9476
3021 Neal Delois
WIRT ST INTERSECTS
3113 Dailey Enterprises liquor ret 457-4411
3117 Vacant
SPENCER ST INTERSECTS
3200 Coca-Cola Bottling Co Of Omaha 451-5500
3210 Stage II Lounge 451-9726
3211★Holbart Juanita 453-8491
3219 Vacant
3224 Ladd's Sixty-Six Service Station 451-7049
BEDFORD AV BEGINS

110
3323 Vacant
EMMET INTERSECTS
3405★Truice Jas E
3409 Drain Jas B ◎
3411 Vacant
3414 Apartments
1★Holmes Mildred
2 Vacant
3★White Trina
4★Torrence M 455-5449
3419 Vacant
3419½ Vacant
3421 Vacant
3421½ Vacant
3422★Spanfield O P towing ◎ 451-7181
3423 Vacant
PINKNEY INTERSECTS
3501 Kelly's Sundries drug ret 455-1295
Washington Margarita Mrs
3509 Vacant
3510 Dairy Queen ice cream 451-4490
3515 Church Of Jesus Christ 455-5099
3518 Time Out Take Out restr 451-2622
3519 Robinson Bathea T Mrs ◎ 455-3867
EVANS INTERSECTS
3607 Vacant
3609 Vacant
3610 Vacant
3612 Vacant
3612½ Vacant
3618 Vacant
3621 Vacant
PRATT INTERSECTS

138
3701 Vacant
3702 Coleman Car Care Center 451-8913
3703 Vacant
3705 Vacant
3713★Dortch Lucille M 455-2729
3715★Thomas Pamela R 455-7890
3716★Roundtree Vernell
3717★Walker Markaleader I
3719 No Return
3721 Rogers Alf L 455-4678
3723 Henry Frank 453-1557
3724 Grand Masters Chess Club 451-8671
MANDERSON INTERSECTS
3802 Chris Package Liquor 451-5434
3802½ No Return
3803 Pony Express Cab & Bus Inc retarded children's transp 457-4333
3824 Perkins Polish Shop auto clean up 457-6218
3825 Spaulding Bar & Lounge 451-0643
SPAULDING INTERSECTS
3915 Nelson Emma J Mrs 455-8348
3917★Hooker Stanley R 451-6851
3919★Hardin Delores
RUGGLES INTERSECTS
4003 Carroll Mary F ◎ 455-0614
4007 Omalley Margret E ◎ 451-7805
4011★Johnson Yvonne 342-3629
SPRAGUE INTERSECTS

146
4101 Church's Fried Chicken 455-0678
4102 Enfield's Tree Service (shop) 344-3596
4110 Vacant
4111 House Of Poultry 451-4747
4112 Fleetline Body Co auto body repr 451-8855
SAHLER ST INTERSECTS
4200 Plasterglas (SLS) fiberglass archt prods 455-0652
4201 Coakley Industrial Service Inc rental sups 453-8300
4224 Comprehensive Center Occupation Educ No 3 bd of educ 554-6291
MOP RR CROSSES
4301 U S Mills Inc cereal mfg 451-4567
TAYLOR ST INTERSECTS
4403 Vacant
4404 Odd Lot Store No 2 variety store whol 455-2265
4407 Vacant
4411★Butt C
4411½ Vacant
4414 Quick Six Amoco gas sta 455-8686
4423 Young's Sixty-Six Service 453-7021
AMES AV INTERSECTS

160
4502 Burger King restr 451-5782
4505 Commercial Federal Savings & Loan Assn 554-9222
4506 Vacant

New Stock Added Daily, Pick-Up Service
TEL. 342-4135
15th & DAVENPORT
(402) 342-5604

TELEPHONE ANSWERING BUREAU, INC.
Same Day Service With Call Forwarding.
No Phone Company Charges
24 HOUR SERVICE
553-1138
553-1130

TP	Adjoining	Source
-	✓	R. L. Polk Co.

HARRIS ST 1985

Dakota Title And Escrow Co.
Abstracting and Title Insurance
1801 ST. MARY'S AV. PHONE 341-8400

HARNEY ST—Contd
8714 Wallender Harvey J ◎ 393-9540
8720 Rosenblum D K ◎ 391-4066
8724 Meusey Margt A Mrs ◎ 397-6154
8730 Kunz Roland J ◎ 391-4118
8734 Ralston R Curtis ◎ 391-2506
8737 Hancock Robt I III ◎ 397-5198
8743 No Return
S 88TH ST INTERSECTS
8807 Miller Grant L ◎ 391-8835
8813★Elrod Jerry D Rev ◎ 393-2350
★Elrod Sharon S Mrs human relations consultant 393-2350
S 89TH ST INTERSECTS

453
9006 Lamalfa Tony J ◎ 397-9139
9016 Vacant
9025 Calandra Frances A Mrs ◎ 397-8920
9036 Smith Virginia L Mrs ◎ 397-3988
S 91ST ST INTERSECTS
9151 Horwich Bruce T ◎ 399-9166
S 92D INTERSECTS
S 93D INTERSECTS
9315 Hosier Thos W ◎ 391-6663
9321 Adams James M ◎ 393-7862
Adams Alexandra L ceramics
S 93D AV INTERSECTS
9353★Pope Eldon C ◎ 393-2897
9359 O'Brien John J ◎ 397-8269
S 94TH ST INTERSECTS
9403 Ruback S Howard ◎ 391-2788
9413 Blackman Dennis D ◎ 397-2609
S 94TH AV INTERSECTS
S 95TH ST INTERSECTS
9501 Inserra Jos P ◎ 397-5949
9505 Ginsberg Marilyn Mrs ◎ 397-4246
S 96TH ST INTERSECTS

431
ZIP CODE 68114
10830 Under Constn
10845 Atrium Building
Suites
101 Battiato A S Construction Co Inc real est dev-coml constn 334-2060
103 Central States Life ins (direct mktg dept) 397-1111
201 Firstel Information Systems Inc business tel communications 333-2300
S 108TH AV INTERSECTS

430
ZIP CODE 68154
JOHN D WEAR AV INTERSECTS
10905 Camden Orville W ◎ 333-5049
10906 Dutton Judy L Mrs babysitter ◎ 333-1425
10909 Boryca Michl A ◎ 333-2077
10910 Barker Darwin L ◎ 334-9525
10913 No Return
11006★Branscum David C ◎
11009 Johnson Chas P ◎ 333-3199
11013 Camden Gene L 334-0112
11014★Leaming Russell 330-5004
11018 Hautzinger Lawrence E ◎ 334-7621
11021 Berner Dwayne L ◎ 334-1297
11026 Karm Ronald B ◎ 333-7950
11029 Guthrie Karen R Mrs 333-3954
11034 Lewis James R ◎ 334-5601
11037 Ishii Edw F ◎ 333-0256
11045 Wiest Cheryl T 334-2790
11046 Montgomery Jean A 334-2652
11050★Ely Russell T 330-5540
11058 Evans John W ◎
S 111TH ST INTERSECTS
11106 Dworak Nancy G ◎ 333-2163
11109 Mimmack Geo H ◎ 330-3591
11110 Spack Mark A ◎ 334-8597
11206 Phillips James D pntr ◎ 333-8528
11209 Zabawa David P ◎ 333-0977
11214 Teshack Edw F ◎ 330-0771
11217★Landon Betty M ◎
11218 Horn Guenter ◎ 333-8084

442
12505 Dutton Jeff
12506 Millar John S ◎ 330-1271
12512 Schwietz Lawrence E ◎ 333-3493
12515 Peck Geo H ◎ 334-0295
12518 Schwalb Natan ◎ 333-9444
12524 Johnson William R ◎ 333-9626
12525 Wood Earl D ◎ 334-2026
12530 Sears Roger P ◎ 333-5138
12536 Goos Marlene M Mrs ◎ 333-7760
S 126TH ST INTERSECTS
12606 Stilwell Charles G ◎ 334-8384
12607 Bartholet Thos R ◎ 333-7464
12614 Feldman Michl H
12615 Katelman Randi T ◎ 334-9147
12623 Johansen Beverly A Mrs ◎ 334-1476

466
S 127TH ST INTERSECTS
12704 Mc Mahon Mary E Mrs ◎ 333-1301
12707 Anderson Roger D ◎ 333-3773
12712 Ellis Donald F ◎ 333-9430
12713 Streib Eric ◎
12720 J D Services accts 334-9127
Podrouzek Wm J ◎ 334-9127
12723 Ashley Wm H ◎ 333-2388
12726 Wright Robt L ◎ 333-2452
12732 Fried Saml ◎ 330-2682
12733 Vann Donald L ◎ 334-0563
12740 Mc Gregor Le Grande N ◎ 330-1027
DEWEY ST INTERSECTS
MORRISON DR INTERSECTS
12806 Appel Henry ◎ 333-7401
12816 Phalen Jas ◎
S 129TH ST INTERSECTS
12905★Harris Myron A ◎ 333-5366
12906 Vasquez Luis A ◎ 333-1609
12911 Suess Gerald M ◎ 330-3455
12912 Neary Timothy J ◎ 334-0749
12917★Theisen C J ◎
12918 Andrlik Jas E ◎ 333-5628
12923 Zimmerman Edwin D ◎ 334-8939
12924 Kreifels Robt M ◎ 333-4973
12929 Smith T Victor ◎ 333-0185
12930 Zyla John J ◎ 334-0959
12935 Siegel Wayne ◎ 334-7537
12936 Breen Daniel J ◎ 333-0823
12954 Gollehon Charles M ◎ 333-0509
12955 Galas Edw W ◎ 330-3447
12960 Youngstrom Warren A ◎ 333-3117
12961 Lawler Michl F ◎ 330-2976
12966 Hooker Clifford T ◎
12972 Morrill Kenneth ◎ 333-4974
S 130TH ST INTERSECTS

258
HARRIS ST —FROM 1124 PARK AV WEST

ZIP CODE 68105
2955 Cain Manford M ◎
2956 Apartments
1★Meyer Austin C 345-3517
2 Vacant
3 Vacant
4 Vacant
2959★Frangenberg Rosanna C ◎ 341-6295
2960★Henderson Collette R 341-3274
2961 Hart Leonard R 346-8124
★Kraft Steven P 345-2346
2962★Hewitt D K ◎
2963 Lee Robt E ◎ 341-3353
2964 Hatfield Jas ◎ 345-5603
2965★Kirk Bill ◎ 345-3185
2966 Vampola John R ◎ 345-3656
2967 Apartments
1★La Mer Judith 422-0587
Vacant
2968 Anest Pete J ◎ 346-1354
2969 Apartments
Lower Vacant
3★Olson Vickie
4★Newman Debra K 345-2198
Estrada Lynn N
S 30TH AV INTERSECTS

382
HARRISON ST —FROM 2 BLKS EAST OF 6900 S 13TH WEST

ZIP CODE 68147
S 13TH INTERSECTS
1313 Chancellor Wm R ◎ 733-8726
1316★Englehart Chas G 734-1444
1317 Chaffee Faye O Mrs ◎
1320 Cangelosi Karen M ◎ 734-7838
1321 Swoboda Arth J ◎ 731-9362
1322 Brazda Leonard G ◎
1323 Beck's Construction steel bldgs 734-3069
Beck Harold A ◎ 734-3069
1325 Brown Geo R ◎ 734-4129
1326 Sriguata Sullada ◎ 734-3773
1330 Clifford Merceda J ◎ 733-2031
1336 Hyda Robt J 734-2891
1340 Stanesic Anna M Mrs ◎ 731-5091
S 15TH INTERSECTS
1501 Eros Frank J ◎ 731-9379
1504 Vacant
1505 Novak Harold E ◎ 733-0203
1509 Romano Fred J ◎
1512★Bidrowski Richd S 734-0548
RAILROAD AV INTERSECTS

384
U P R R CROSSES
(NOT OPEN BET RAILROAD AV AND S 19TH)
S 19TH ST ENDS
S 21ST ST ENDS
2102 Kloch Louis J ◎ 731-3907
2110★Snell Jack ◎
2204 Parson Harlan R 731-4424
2212 Mixan Joseph M ◎ 734-0334
2224 Schmidt Lowell E ◎
S 23D ST INTERSECTS
2308 Thiessen Richd W ◎ 734-4345
GILMORE AV INTERSECTS

386
(NOT OPEN BET GILMORE AV AND SARPY AV)
SARPY AV INTERSECTS
S 26TH ST ENDS
2603 Mitchell Carrie J Mrs ◎ 731-1248
2607 Perryman Lavonne M Mrs ◎ 731-7468
2609 Hobson Janice Mrs ◎ 734-0450
2611 Woodruff Edgar ◎ 731-6556
2615 Baker Raymond D 731-2670
2626 Baker Robt C ◎ 731-4461
2628 Ludwig Emma E ◎ 731-7034
2629 Vacant
S 27TH ST INTERSECTS
2702 Stratford Square Apartments 734-6000
Goodwin Patricia J 733-2384
2704 Brown Janice
2705 Aguilera Ruben P
2706★Henandez Diana
2708 Pratt La Tosha
2710★Smoot Adrian H 733-2491
2711 Hoover Merle M ◎ 733-5449
2712 Lee Eunice J 733-3537
2714 Reed Donna
2716★Beroumen Adell Mrs ◎
2718 Montgomery Ronald 734-1977
2719 Sindelar Kenneth
2720 Hahn Kristine K
2722★Herring Mary
2724 Stratford Apts (Ofc) 734-6000
2726 Jenkins Marie E Mrs
2728 Milburn Tyrone K 731-0887
2730 Vacant
2732 Campbell Dale L Jr 733-9134
2734 Simmons Vicki L Mrs 731-4311
2736 Luckett Bertha L Mrs 734-3744
2738 Tatum Rosie M 733-0529
2740 Reid Alan O 733-2529
2742 Woods Linda C
2744 Comstak Margt A Mrs 731-3038
2746 Vacant
2748 Kimble Janice L
2750-56 Stratford Square Apts
2750 Vacant
2752 Vacant
2754★Linear Jack F 731-6846
2756 Martinez Christine
S 28TH ST INTERSECTS
2817 Gottlieb Anthony ◎ 733-3374
2823 Harrington Lee E ◎ 731-5499
2825 Gomez Veto ◎ 734-5539
2827 Vacant
2831 Bowers Alberta Mrs ◎ 731-5752
2929 Vacant

394
3003 Dennis Byron N 734-6382
3005★Azeltine Terry L 734-7468
3008 Hahn Ronald R ◎ 734-4255
3007 No Return
3011 Mixan Real Estate & Construction 733-5140
Mixan Chas M ◎ 733-5140
3093★Chandler Rodney F ◎ 731-4057
S 31ST ENDS
3105 Burleson John 731-2541
3109 Mitchell Perry E ◎ 731-8683
3113 Aldukas John ◎ 733-4661
3120 No Return
3130★Relford Monroe ◎ 733-7638
S 32D ENDS
3201 Risley Violet I Mrs ◎ 731-2020
3202 Ireland Michl J 734-3485
3204 No Return
3206★Siniarski John P ◎ 733-1205
3208 Mattson Leah R ◎ 731-6761
3210 Roth Michl E ◎ 733-6705
3218 No Return
3222 Mc Ginnis Russell Jr ◎
3226 Cordwin Michael L ◎ 731-5460
3246 Vacant
3258 Grimshaw John H ◎ 733-2570
3262 Dukes Thos S ◎ 731-5996
3316★Verley J 731-2748
3320 Vacant
3341 Johnson Judy K Mrs ◎ 731-6757
3345 Svendsen Carl F ◎ 731-0664
3348★Messing Jane G ◎ 731-8425
3351 Svendsen Robt H ◎ 731-1565
3354 Shestak Michael P ◎
S 35TH ENDS
3501 Svendsen Barbara A 733-9209
3502 Pohl Carol M Mrs 731-0322
3505 Harrison Automotive Repair 733-6580
3509 Otto Geo Warren dentist 733-4770
3514 Lopez Michl S
3520★Owens Richd
3536 Beins Lynn A ◎ 731-3233
3540 No Return
3548 Baxter Ann M ◎
S 36TH INTERSECTS

392
3605 Zaporowski Margt R Mrs ◎ 731-4912
3613 Cuba Frank J ◎ 731-9979
3614 Wischmeyer Henry J ◎ 733-7388
3616 Detweiler Karl N ◎ 731-5365
3618 Vacant
3619 Paska Louis A ◎ 733-9166
3620 Saltzman Merle L 734-2539
3626 Cepuran John E ◎ 731-6608
3630 Vacant
3638 Kopcanski Amalia Mrs ◎ 733-6215
3701★Mlynarik Jan R 734-7055
3709 Tan Tara Apartments 734-4299
201 Burnett Michl S 734-5108
202 Smith Sandra S 734-0481
203 Thill Jas 731-8172
204 Drakulich Nick M 734-6001
205 Nitz Terry D 731-7247
206 Ross Gary D 731-3884
207 Case Juanita 731-5892
208 Vigilotti Don F 734-0408
209 Eastman Jas
210★Charland Aaron J 734-5542
211 Dupuis Geo B 371-5780
3715 Tan Tara Apts
212 Donaldson Steven D
213 Teachman Eliz Mrs 733-7363
214 Prusha Bernice M 731-2847
215 Mc Williams Mary T Mrs 734-6976
216 No Return
217 Stastny Blanche M Mrs 733-3086
218 Grella Sylvia M Mrs 733-9471
219★Springer M Jos Jr 733-0247
220 Narduzzo Carol J 733-8403
221 Stamm Blythe A 733-6855
222 Miklas Mindy M 733-7562
S 38TH ST ENDS
3804 Srb Rudolph W ◎ 733-3311
3806 Vacant
3808 Ringo Robt E ◎ 731-1373
3813 No Return
3819 Orent Donald E ◎ 731-4473
3821 Vacant
3822 Hill Barbara S
3823 Folkerts Marion L ◎ 733-8043
3825 Winther Darrell L ◎ 733-5159
3826 Hill Patricia A ◎ 731-5427
3829 Mixan Frank A ◎ 731-6325
3830 Gaffney Mary J ◎ 734-6404
3834★Jackson Rob R 733-6557
3837 Mostek Ira T ◎ 731-5584
3838 Brudny Richd J ◎ 733-1943
3842 Christensen John R ◎ 731-9548
3843 Buresh Jerold J dentist 733-2281
S 39TH INTERSECTS
3902★Greise Jas P 731-2029
3905 Crest Apco Service Inc gas 733-9400
3915 Challengers Food & Fun restr 734-4934
4001 Vacant
4007 Grady's Home & Garden Center hardware paint etc 731-5677
4011 Hair Haven 733-4500
4032 Salvation Army South Corps Community Center 734-3414
S 41ST ST ENDS
4102 Russell Wm F ◎ 734-4412
4105 Southside Medical Center 731-8810
Pettid Fredk J phys 731-8810
Barone Eug J phys 731-8810
4110 Claussen Donald L ◎ 731-3689
4114 Jaros Jos M ◎ 734-4449
4115 Goodrich Dairy Inc ice cream-dairy prod 733-5480
4118 Bicek Joseph ◎ 733-8494
4121 Vee Dub Specialist Inc auto repr 734-6363
4122 Susnjar Sophie Mrs ◎ 731-6834
4126 Vukov Joseph M ◎ 731-2715
4130 Elge Ethel H Mrs ◎ 731-1518
4134 Bartman Frank J ◎ 731-0223
4138 Torrez Raymond ◎ 733-3309
4142★Dugger Jeanette J Mrs 733-8414
4146 Scigo Fern M Mrs ◎ 731-9818
4151 Texaco gas sta 734-5089
S 42D ST INTERSECTS
4204 Krof Edw J ◎ 733-5778
4208 Bazar Gerald J ◎ 733-4208
4212 Lile Susan L ◎ 733-5219
4216★Brown Rick 734-0979
4220 Grgurich Peter M ◎ 733-9053
4223★Vorasane Khaphet 734-6813
4224 Phelps Alice J Mrs 731-5641
4228 No Return
4232 Mason Donald G ◎ 731-0654
4236 Svagera Terry J ◎ 733-9221
4240★Howe Michl A
4244 Pollack Richd J ◎ 731-1407
4245 Slobodnik Zita M Mrs ◎ 733-5964
4248 Rush Bessie Mrs ◎ 731-8202
4252 Pistone Rosella T Mrs ◎ 734-3053
4303 Montello Wm P ◎ 734-4589
4318 Matousek Louis F ◎ 731-4907
4322 Silverstein Barry S ◎
4326 Franks Gilbert L ◎ 733-6536
4330 Drakulich Melvin ◎ 731-2932
4336 Lewis Warrenata E ◎ 731-3120
4433 Drakulich Enterprises Inc trucking 731-2497
4437 Storer Douglas E ◎ 734-7398
4441★Barrett Robt D ◎ 734-2175
4445★Shives Buford B ◎ 734-7155
45TH ST INTERSECTS
ZIP CODE 68157
4502★Johnson John O ◎ 733-8316
4518★Powers Robt W ◎ 731-5886
4522 Walpus James E ◎ 733-4717
4526 Longay John K ◎ 731-8042
4528 Tromler Bertha E Mrs ◎ 733-2448
4530 Delaware Donald D ◎ 733-7735
4535 Jankovich John F ◎ 733-7694
4538 Krajewski Marie H Mrs ◎ 731-4236
S 46TH AV ENDS
4656 Weiss James A ◎ 734-6367
4664 Chladek Godfrey F ◎ 733-4090
4672 Apartments
1 Putnam V L 731-9206
2 Mlynarik Ian Todd 734-1933
3 Lovejoy Wm E 734-3738
4 Estrada Ruth I 731-0363
5 Parnell Henry
6 Stanek Christina L 734-7395
7 Fisher Ann S 734-6939
8 Hill Robt A 734-1991
9 Grant Jas E 733-5183
10 Intendente Elsie 733-5975
11 Hennings Chas M 733-1560

THE RESULTS PEOPLE.™ 901 N. 90th ST. (402) 397-8800
IS AS IMPORTANT AS, WHERE TO SELL GOODS

TP	Adjoining	Source
-	✓	R. L. Polk Co.

PARK AVE 1985

Omaha National Bank

17th and Farnam (402) 345-1100 | 108th and M St. (402) 348-7950 | 3225 S. 42d (402) 348-6101 | 440 Regency Parkway Regency (402) 348-7800 | • MEMBER FDIC

PARK AV—Contd
111★Smith Delbert M 422-6012
112½ Marchese Rose M Mrs 345-5985
115 Miller Leonard L 344-3165
115½ Konrad Susan T Mrs 345-2385
116 Sullivan Eugene
117★Buhr Leroy J 345-9460
118★Thirlwall Charles 346-0340
119★Britt Patrick K 422-0353
121 Hoery Vida
122 Novotny Marie
122½ Vacant
123 Finnell John R
124 Vacant
125 Ptacek Clarence W 344-7284
126★Pham Duc T 346-6126
128★Bornholdt Bruce A
129 Johnson Terry L 346-5952
130 No Return
131★Erban Ruby
133 Brandon Stanley R 553-6482
134★Truster Howard
135★Armstrong Brian
137★Willis Eddie 342-5068
840 Terrace Court Apartments
201★Fruge Douglas D
202 Mc Caul John E 341-0742
203 Vacant
205★Hansen Connie L
207★Letharudt Esta 342-4653
208 Gilman Hazel M 345-5207
209 Hansen Hans C 345-6304
210 Nall Eliz M Mrs 345-2283
211 Seyler Vincent N
212★Reisen Ron D 345-3695
213★Epperson Edward E
214★Brau Charles Z
215★Brown Patricia K 346-7668
216★Ferdig Russell R
217 Vacant
218 Vacant
219 Tuttlebin Sharon
220★Jensen Mary
221★Catania Alfred 345-3475
222 Maggio Frances M Mrs 341-6158
223 Dahmen Donald D 341-3544
224★Carlton Sharon
841 Trosper Bessie E Mrs © 345-4878
845★Holmes Doug
846 Terrace Court Apartments 553-5825
301 Guardiola Robt
302 Vacant
303★Masen Tom
304 Long Helen C 345-1619
305 Schmielau Audrey E Mrs
306 Vacant
307 Riley Hazel E 345-0721
308★Welsh Lemoyne L
309★Fisher Kenneth
310 Perry John A 346-2417
311 Hopkins Kenneth E
312 Rarick Jean C Mrs 342-3317
313★Aunquoe John
314★Prince Patricia
315 Vacant
316 Brooks Caroline Mrs 342-6705
317★La Bega Cyryl H
318 Vacant
319 No Return
320 Carlson Terry T 345-8736
321 Carey Henry E 345-4577
322 Vacant
323 Vacant
324 Vacant
MASON ST INTERSECTS
1001 Vacant
1001½ Apartments
1 Vacant
2★Bishop Ronald D 342-6569
3★Nilles Karen 345-1953
1002 Columbo James I © 346-1963
Peterson Julianne M 345-5311
1003 Park Avenue Beauty Salon 342-2866
1005 Pagliaro Christine Mrs © 346-5418
1005½ Pfeifer Florence 346-1177
1007 Vacant
1015 Rene Apartments The 553-2131
1 Rankin Wm C 346-4062
2 Dasovich Danl L 341-7093
3 Vacant
4★Mathews Francis G 345-5293
5★Ward Michl L
6 Vacant
7 Vacant
8 Christensen Arlene K 345-9196
9 Vacant
1016 Park Avenue Plaza Apartments 344-7382
121 May Mary E 345-7298
122★Brey Norman 342-2978
123 Backes Albert G 342-5967
124★Hohlfeld Barbara 341-0281
125★Ronwer Geo 341-4731
126★Burger Maureen
127★Powell Barbara 422-0289
128 Lundsqueat David E 345-9406
129 Engle Susan H Mrs 346-5238
130 Wagner Lillian M Mrs 342-3416
221 Altieri Anna D Mrs 342-1852
222 Brader Agnes Mrs 345-5104
223 Wilkins Phyllis G 342-2342
224 Elliott Bernice Mrs 346-0540
225 Grubb A Mary Mrs 345-1971
226 Ruess Hubert A 341-6351
227★Day Greg
228 Dobesh Lucille T 342-6792
229 Swihel Ruby Jane
230 Guess Viola F 345-8846
321★Karos Georgia
322★Mikuls Gregory J 346-6128
323 Kmitta Chester 344-3741
324 Byrd Helen Mrs 345-4034
325 Toller Geo W 344-0581
326★Hendrickson Garrett 422-1175
327 Taylor Ada M Mrs 342-1486
328 Kibbie Margt P
329 Harbert Earl D 345-4838
1021 Mary Ann Apartments 344-7382
1★Goston Richd ©
2★Kreifels Gary J 444-2464
3★Arrieta Bernard
4★Duffy Joseph
5★Hale Dennis
6★Hurley Mark W
7★Apodaca Frank A Jr
8★Sherrard Jason
9★Mogensen Rita 345-2591
1026 Park Avenue Plaza Apartments 344-7382
111 Brey Mary C Mrs 348-1911
112★Dodendorf Janice R 346-2860
113★Kershisnik Matthew
114★Turner Pamela
115★Ristau Connie C 342-4645
116★Mostek Luke 341-8901
117★Pieper E H 345-2833
118 Scott Betty A 345-4746
119 Williams J E
211★Loper Geraldine M Mrs 341-1672
212 Smith Blanche B Mrs 346-3803
213 Price Desmond P 422-1887
214 Kilmer Angeline E Mrs 345-1917
215 Price Eug V 341-7724
216★Hoffman Scott 422-1202
217 Sloup Edw J 345-6172
218 Mertz Edw G 341-6926
219 Druivenga C L 346-3550
311★Wheeler J W 346-0196
312 Muldoon Mary 346-0260
313 Scheiblhofer R L 342-6269
314 Morgal Harriet E Mrs
315 Fuchs Dorothy V Mrs 342-1049
316★Mahoney Joe
317 Hills Ann E Mrs 345-6225
318 Wellman Jane E Mrs 344-7382
319★Brauer Jean 345-1801
1029 Hanscom Apartments 342-0982
1★Towenberg Khris 341-3993
2 Church Of Jesus Christ L D S (Co Apt) 341-5275
3 Cronin Donnie J Mrs 342-0532
4★Miller Carl
5 Sittler Mabel A 342-4578
6★De Tavernier T P 342-8409
7★Doran Shirley M 345-1668
8★Peterson Velma V Mrs 341-0218
9 Etter
10★Kruger Chris 345-2234
11★Mirulius Sofija 341-6705
14★Fischer Kimberly S
15 Welch
16 Moznar Zora Mrs 341-7392
101 Collen Venice L 346-1273
102 No Return
103 No Return
104★Dunlap James E 346-6389
105 Collings Irene A Mrs 345-1501
106★Davies Marc H 342-5332
107 Vacant
108 Zeigler Elsie M Mrs 346-4205
109 Sheehan Julia Mrs 342-1162
110 Earnest Myrtle I 345-7860
111 No Return
112 Vacant
113★Mallon Deric J 346-7320
114 Cline Hazel M Mrs 345-9822
115 Vacant
116 Mlynarik Olga M 345-8834
201 Burke Myrle I Mrs 342-6602
202★Blackmore Darel E 342-1065
203 No Return
204 Mc Intyre Ione A Mrs 344-0722
205 Nimrod I J 345-6021
206 Antrim Marie A 346-8020
207★Ruzicka Richd J
208 Vacant
209 Baughman Love Mrs 342-6425
210 Blodgett H R 346-8382
211 Vacant
212★Donan Marian 341-1882
213★Eggers Gertrude E 341-3645
214 Novak Eliz E Mrs 342-3770
215 Chandler D J 345-0897
216 Carlson Mildred B Mrs 345-8054
301 Lehmer Eunice C Mrs 345-3085
302 Osterloh Marie H 346-9063
303★Singleton Warren 341-5366
304 Wendt Rosalie
305★Fisher Ruby P
306 Stephens Helen A Mrs 346-7384
307★Stepan Betty M
308★Gacusacca Veruetta Mrs 345-8823
309★Weirrman Christian 345-0138
310★Mollica Nancy 346-5488
311★Spittgerger Stephen
312★Dossel Clifford 341-4476
313★Vokes Connie E
314★Kearney Emily
315 Stadie Elsie Mrs 346-5535
316 Vacant
317 Vacant
318★Downey Ralph
1034 Park Avenue Court Apartments 572-9286
1 Vacant
2★Swart Connie
3★Gatewood Michelle A
4 No Return
5★Potter Gail A 341-8920
6 No Return
7 Vacant
8 Vacant
1039 Mary Lynn Apartments 553-2131
1 Brazzle Clifford P 341-8784
3 Sams Rose M Mrs
1041 Apartments
4★Kartak Eve G
6 Lehn Gerald W © 345-8579
1043 Martin Paul E
Morrow
Polek Vince T 346-4786
1045 Apartments
1★Mc Farlane John
2★Mc Pherson Elsie V Mrs 346-6513
3★Kovek Catherine
4★Speck Loree A
5 No Return
1049 Apartments
1★Gasper Larry
2★Samuel Marsha M
3 Riley Patricia B 341-0495
4 Wickert Allen
1052 Omaha College Of Health Careers 342-1818
1053-59 Centaur Apartments 331-8466
1 Vacant
2★Shoemaker Eric P
3★Reed Frank
1055 Centaur Apartments
4★Shaynak Cheryl 341-3587
5 Vacant
6 Hunter Randi L 345-5192
1057 Centaur Apts
7★Gonzales David P 345-2626
8 Vacant
9 Elliott
1059 Centaur Apts
10 Jackson Edw L 346-9042
11★Thomas Tommie 346-8650
12★Barajas Gloria M 346-2454
PACIFIC ST INTERSECTS
258
1101 Andy's Ark tavern 342-9980
1102 Normandie Apartments 333-2026
1★Wildes Nickolos
2 Swafford Dorothy J Mrs 342-1338
3 Ostergard Dan E 346-3472
4 Walsh T 341-9897
5 Morgan Rose E 345-7796
6 Roach Frances 345-7989
10 Montz Thos O 345-0438
1107 Saving Center Spartan Grocery 346-8700
1111 Apartments
1★Vosler Larry D 345-6715
2 Locke
3★Haseman Jean 345-3176
4★Hatley John L
1112 Doretta Apartments 551-1109
BSMT★Campbell Margt V Mrs 341-4406
A Boyle Clifford
1 Hale Beverly J
2★Wagman Betty L 345-8985
3★Call Kathy
4★Graham Edward
5★Woods Linda L
6★Hickey Nancy L
7★Mc Carthy Clarissa J
8★Holcomb Alice
8★Decker Jean
9★Speck John
REAR Vacant
1113★Neuman F
Huseman Jean L 345-3176
1117 Lang Stanley L © 344-4897
1120 Apartments
1★Miller Ralph Pat 342-6630
2★Beyke L M 422-0181
3★Meter Phillip S 346-2987
4 Vacant
5★Tsichlis Peter 342-6925
6 Waters Donald 345-6736
7★Anderson Jack E 345-0618
8★Van Buren Annetta 341-4124
1121 Vacant
1122 Sinos Apartments 393-1386
4★Storm Armin J 345-7714
5 Forbes Darrell D 341-0439
6 Mikuni Takayuki 345-5247
7 No Return
8 Abbott Brenda L
9 Orr Wm J Jr 348-0893
1124 Sinos Apartments 393-1386
1★Walsh John P 342-4427
2★Ruther J 341-4105
3★Kluthe Lori A 342-3359
10★Barnett John 345-8527
1125 Miller Harold H Jr © 341-0178
HARRIS BEGINS
1127 Park Avenue Coin Laundry 341-2808
Royal Vending sales & serv laundry equip 341-0178
1133-35 Telstar Apartments 342-0982
1 Marr Edw 345-2696
2★Vernspeichert Vern W 346-2288
3★Allen Darrell L 346-4594
4★Moyer Becky L 346-9302
5★Tschetter Reginald R
6★King James E 422-1252
1135 Telstar Apartments 342-0982
1★Boyer Kirk A
2★Nielsen P
3 Pike Dorothy B Mrs 346-1014
4★Bagley Alda L Mrs 345-1958
5 Laferla Jas J 342-3201
6★Quinn Diane 346-5058
1136 Maryland Apartments
1★Baze Dale A 431-9075
2★Besta James J 346-0415
3★Scheer Mike F 345-8467
4 Miller Diana L 346-3951
5★Sheehan Ginny 422-1934
6★Inmar Keith
7 Wilberding Sandra L 345-6169
8★Wollenhaupt Thomas L 341-4031
1137 Apartments
1 Peterson D
2 Evans J M 346-7742
3 Marx Dorothy 346-2348
4★Jensen Morris 345-3182
5 Pawol Leona A 345-3576
6★Murphy Joanna E Mrs 341-1126
1143 Vacant
★Hull Brooks E
1145 Vacant
1147★Guynn Henry D
3★Lee Douglas D 345-7590
1148 Apartments
1 Vacant
2 Gabriel Brian R 346-7504
3 Vacant
4 Vacant
5 Vacant
6 Millberg Stephen E 346-8218
7★Arnett Robt 342-5859
POPPLETON AV INTERSECTS
3201 Apartments
1 Vacant
2★Anderson Denise L 345-3188
3★Suing Carol
4★Egan Thomas
1303 K C Maintenance & Construction 342-6543
Apartments
1 Vacant
2 Vacant
3 Wermuth Lyle 346-3779
4★Maples L L 346-7436
4 Wertz Raymond
5★Bechler Melody
6★Grebe Warren
6½★Wilson Rhonda 346-2323
7★Pettey Kathy 346-8563
1303½★Kees Larry R
1305 Apartments
1★Goldman Clyde
2 Vacant
3★Cochran Eric
1306 Apartments
1 Chessor
2 Lang Robt L 342-0296
3★Broun Angie
4 Edwards Maxwell
5 Novak John R 346-5331
1308 Apartments
6 Ripley Lyman P 341-8178
7 Belgum Arvid D
8 Insicke Joe A 346-9409
9 Heath Jim
1310 Lai Tat 345-7543
1312 Horejs James C © 341-1749
1314 Apartments

ONE OLD MILL, 101 S. 108th AVE., OMAHA, NE.
TEL. (402) 334-7200

ADVERTISING DISPLAY by Shook
4104 GRANT STREET 558-1211
SILK SCREEN PRINTING SIGNS DISPLAYS DECALS

TP	Adjoining	Source
-	✓	R. L. Polk Co.

PARK AVE 1985

WOODMEN OF THE WORLD
LIFE INSURANCE SOCIETY
"THE FAMILY FRATERNITY"
1700 FARNAM ST. TEL. 342-1890

PARK AV—Contd
1★Butler Gerald 342-2118
2 Moeller Roland C 346-8694
3 Thompson Richd H 341-5693
4★Coffin James
5★Wallace Patrick
6★Duncan Gary 341-9947
7★Morgan James
1316★Shradhi Nancy
1317 Urbana Apartments 341-7593
1 Mayer Earl J 341-0794
2★Mellhorn W G
3 Vacant
4★Mc Coy Donna C 341-8440
5★Knot James E
6 Koch Elvera S Mrs 346-5245
7 Vacant
8 Clark Kenneth J 341-7167
9★Calabro Sherril R 341-2325
10 Vacant
11 Vacant
12★Buettlemen Steven
13★Crowe Eliz Mrs 346-0162
1321 Petty Coat Lane beauty shop 342-9886
1321½ Dunn Barber Shop 346-9783
1322 Moore Kenneth J 346-3718
Moore Michl P
1323 Shafer Display (Stge) 346-6148
1325 Shafer Don Display Inc silk screening 346-6140
1328 Little Nipper Lounge tavern 346-6610
1331 Neon Products Co Inc signs 346-5447
Signworks 346-5447
1331½★Santana Gloria 341-2663
1334 Acme Rug Cleaners Inc 342-4951
1334½ Acme Rug Clnrs (ofcs)
1338 Acme Rug Cleaners Inc (stge)
1342 Acme Rug Cleaners Inc (Stge)
1344 Knick Knack Shack
1349 Seven-Eleven Store gro 341-5839
WOOLWORTH AV INTERSECTS

280

1501 Park Tower North Apartments
201★Rowlands W R 346-0390
202 Michael Mary
203 Halcomb Eunice
204 Mc Intosh John H 345-2915
205 Eyl Lou Ella 342-5384
206★Sim M Mrs
207 Jensen Edith I 341-1135
208 Reed Inez Mrs 341-0288
209★Bushon Frances 345-5719
210 Boldra Eliz 341-9120
211 Bockman A Richd 346-0431
301 Bookout Hazel L 346-1314
302 Lambert Claude
303 Larsen J R 341-8936
304 Hall Edna 346-0793
305 Rickard Eva B 344-4829
306 Bear H L 341-9126
307 Hull Ira D 346-8459
308 Selders D D 346-8199
309 Clark Verda M Mrs 341-8707
310★Neujahr Curt E 345-7425
401 Lagsdon Gladys
402 Welsh Betty
403 Carpenter Maggie 341-5659
404 Corbett James E 342-5460
405 English Elsa R Mrs 348-0998
406 Mabe Paula N Mrs 341-8248
407 Grace Francis 341-1046
408 Grant Marie
409 Barrett R M 345-1189
410 Stanton Minnie Mrs
411 Jorgensen Cilius 342-7399
501 Vincent Jessie Mrs 341-7002
502 Schreiber Marie 341-4574
503 Koneck P E 341-0602
504 Gay Lillian M 346-1878
505 Nardella A J 345-7812
506★Lewis B V 342-5367
507 Arthur Harold W 346-7865
508 Tomkus V 341-6853
509★Vocelka F 341-2997
510 Marx Betty 345-7361
601 Hollendeck Velma A 346-6358
602 Robbins Edw U 345-5869
603 Bahula Anna Mrs 342-5271
604 Lewis Orvin 346-6795
605 Osborn C W 346-1821
606 No Return
607 Holmbo D 346-6109
608 Jurgensen Eliz T 346-5602
609 Hudson Inez M 346-9536
610 Spellman Max
611 Anderson Sarah A Mrs 346-9568
701 Myer Vernon B 342-5093
702 Carranza Pedro 345-6241
703 Zyck Mary
704★Hendershot A P 341-5551
705 Badziong Gertrude 341-0442
706 Haley Ardith Mrs 341-6079
707 Considine Margt 345-2979
708★O'Conner James M 341-8821
709 Powers Marion 346-7540
710 Claytor Edna F Mrs 344-0291
801 Delaney Minnie Mrs 342-4021
802 Redding Ernest
803 Jones Harold 346-6379
804 Bryant Thos 345-7371
805 Wilson Hazel E Mrs
806★Martin Robinette 341-3833
807 Pieper M H 342-5815
808★Petty M 345-7656
809 Noordam Chas R 341-0380
810★Lyden Violet G 341-3478
811 Jacobson Alfred D 342-5923
901 Tangeman Jas
902 Hollingsworth Robt 345-2667
903 Vacant
904 Barnhouse E J 345-4109
905 Gard E A 341-5940
906 Schmader Betty
907 Belden Edith 341-2146
908 Lang C M 344-0615
909 Schepp Grace Mrs 346-2453
910 Chapman Margt
1001 Townsend Doris L 346-4199
1002 Richardson B
1003★Johnson Thelma
1004 Roxas Josephine 341-7264
1005 Owens Leslie 346-9217
1006★Carroll M A
1007 Rynes Ann Mrs 342-8149
1008 Kauffman Maudie 345-2655
1009★Nesmeyer Adeline 422-0247
1010 Bonacci Shirley 345-5916
1011★Emmet Elsie 345-6906
1101 Brown Walter 346-1610
1102 Schroedor Dolly Mrs 341-6929
1103 Vacant
1104 Dolezal Frances T Mrs 342-0444
1105 Kennelly R J 342-1305
1106 Vacant
1107 Prince Geo W 346-3109
1108 Leeder Elsie M 346-5628
1109 Murray Bonnie L Mrs 345-8358
1110 Curtis Edna M 344-4016
1601 Park Tower South Apartments
Creighton Gerontology Medical Clinic 341-9212
FL Vacant
201 Bowers Wayne 346-4197
202 Brown Gladys Mrs 341-6320
203 Marchisello Jos 345-5495
204 No Return
205 Elias Geo 342-2343
206 Barnhart Frances 341-5918
207★Mc Callum L E 345-6703
208 Curtis C L
209 Holl Gladys Mrs 342-8059
210 Carney Margt 346-1377
211 Owen Nellie E Mrs 345-3079
301 Kenney Mary C Mrs 342-6134
302 Koerselman Jeanette 344-3235
303 Peklo Emil
304★Russell E G 341-1509
305 Baker Rosie
306 Anderson Henrietta C Mrs 346-5767
307 Vacant
308★Russell Eliz
309 Kaskie Betty Mrs 345-4432
310 Bester Novella Mrs 345-1814
401 Blanchard E C Mrs 341-8697
402★Gruhn James 422-0131
403 Norelius Robt 346-2002
404 Hartung Fred J Jr
405 Reynolds Jeanette 346-5671
406 Craig Carrie K 341-6389
407★Rohlfs Leota
408 Walrath Etta V Mrs 342-3445
409 Hines Genevee
410 Vacant
411 Holzhey Ivan 345-9767
501 Moffitt Howard
502★Miller Dorothy 341-4192
503 Jacobson Conrad L 344-3720
504 Cotner Ida Mrs 344-0668
505★Kriegler E 346-4699
506 Vacant
507 Burge Alice M 345-9380
508 O'Brien Mary E Mrs 341-2188
509 Miller Elliott 344-0680
510★Bourland Ruth 341-3107
601 Williams Helen M 345-4362
602 Isherwood Donald A 345-0609
603★Jackson H R 346-0237
604 Freeman Donna 345-1571
605★Schutte Lois
606 Yaksich Geo 345-9199
607 Vacant
608 Spinden Doris
609★Mc Donnell James D
610 Vacant
611★O'Donald Wm
701★Pekas Flora C 346-0993
702 Pilloud Mary 341-0733
703 Bradley Gladys M 341-8972
704 Johnson Edith Mrs 341-3608
705 Carlton Ann Mrs 345-5480
706 Vacant
707 Vacant
708 Mc Kinney Julia Mrs 344-3598
709 Baumbach Abelone 341-6486
710 Rose Helen C 348-0335
801 Mc Farland Margt Mrs
802 Allen Georgia M Mrs 346-1380
803 Mayher Millie 341-3392
804★O'Donnell Wm D 345-7412
805★Heneman Marie
806 Klemencic Minnie G 341-9831
807 Gaca Zofia 346-0946
808 Sebeniecher Ray 342-4912
809 Wemmer Bernice 346-4036
810★Claussen Fred
811 Brown Kim
901 Maguire Leonard 341-9987
902 Hitchcock Letha I Mrs 345-1160
903 Swartz Gertrude A Mrs 341-1336
904 Hamilton Willie
905 Kirkpatrick Dale 341-1841
906★Pojar Lydia
907 Martin Ruth A Mrs 345-5352
908 Mc Carty Anna E 342-3196
909 Cornell Orville F 346-3749
910★Annin Sophia 346-5443
1001 Vacant
1002 Start Elma Mrs 342-5750
1003 Johnson Zelma Mrs 342-3608
1004★Malloy Wm
1005 Philbrook Isola
1006 Vacant
1007 Wilmot Ruth K 345-5317
1008★Thomas June
1009 Ruiz Robt J 344-0634
1010 Brisby Bertha A Mrs 341-3529
1011 Blount Ethel Mrs
1101 Vacant
1102★Yates John V 341-5550
1103 Ettleman Marion G Mrs
1104 Mc Glasson Carl M 342-6732
1105 Hastings Kathryn 341-4891
1106 Kelly Cath S 345-1466
1107 Kennedy V 342-0155
1108 Olson Margt G 345-8780
1109 Nordin La Vonne 346-7940
1110 Cooke Regina C Mrs 346-9080
1201 Adams Anne 344-2933
1202★Grutel Frank 422-0336
1203 Keane Cecil
1204★Terry Norman
1205★Tepley L B 342-4110
1206 Schaefer Laura 341-5449
1207★Hodgson Frona 345-7152
1208★Kline C Randall 345-3730
1209 Meracky Julia F 345-0563
1210 Vacant
1211 Carter Lee
HICKORY INTERSECTS
1701 Zajic Joseph E 346-6473
1703 Vacant
1705 Hawley Jos T 346-0922
1707 Heyen Jean A 342-8306
1707½★Beauchaine Kath A 345-3879
1709 Strimple Olga J Mrs @ 345-5978
★Strimple Hank P 346-6945
1719 Hanscom View Apartments 391-3050
1★Lindquist Marilyn J 341-2209
2★Dickerson Robt
3 Hemphill D Dale 341-0193
4★Zuleger Donald E
5 Mc Andrews W Wm
6 Lenz Harold J
7★Jurgensen John B 341-7152
8★Friedman Cheryl J 345-3279
10★Jaime J
11 Long Charles
12 Shaffer Dan P 342-3947
1723★Gentrup Keith P @ 346-5214
1725 Ziemies John J @ 345-5793
1731★Beber Ronald 422-1082
1735 Kurtz John G Jr @ 345-2618
1737★Vang Chou 346-6962
1739 Connor Patk J @ 345-0652
1741 Farfalla Ben @ 345-5205
1743 Jones Michl D @ 342-4728
1753 Vacant
SHIRLEY INTERSECTS
1901 Thompson Apartments 346-5120
1 Kubr Raymond J 344-3043
2★Dobia S
3 Negethon
4 Vacant
5★Dickinson Lori M 346-6409
6★Rivera Harry 341-3231
7★Bone Wm 345-3239
8★Bonner Gary 341-3258
1905 Safar Eunice @ 345-7666
1905½ Otto Susan 346-6190
1911 Apartments
1 Vacant
2★Mc Hugh Timothy 346-1818
3★Stoven Wally
4★Norman Thos 346-6970
5 Vacant
1913 Fladby Robt E @ 341-8887
1915 Huskey Anna M Mrs @ 345-4111
1919 Tylski Frank S @ 341-4995
1937 Miller Paul E @
1941 Hruban A Stanley @ 345-2286
1949 Park Avenue Florist 345-2286
ED CREIGHTON AV INTERSECTS

460

PARK DR —FROM 5700 S 84TH ST WEST

ZIP CODE 68127
Park Drive Center shopping center
8401 Freeway Muffler Shop 331-6805
8406 Fina Serv gas sta
8412 Theos Restr
8417 Goodrich Dairy Inc No 23 331-8633
8418 One Hour Martinizing 339-5525
8420 Ralston Radio Shack 331-3939
8422 Stewart Hair Stylists 339-7798
8424 Nite Music record sls 331-2222
Captain Video equip sls 331-2222
8430 W C Frank restr 331-2559
8434 Leader The men's clothing
8436 Pefferoni's Pizza restr
8440 Ralston Family Medicine phys 592-3311
Nohner Kevin D phys 592-3311
8442 Enrique's Jeweler 339-2174
8444 Vacant
8450 Vacant
S 85TH ST INTERSECTS
8515 First Federal Savings & Loan Assn Of Lincoln 554-8108
8517 Grebenick Travel Unltd A 339-9800
8519 Taylor Made Cuts beauty shop 339-1580
8519½ Evans Cleaners & Laundry 339-5711
8520 Hy-Vee Food Store retl sls 339-3047
8521 Cox Charles W dentist 339-3519
8523 Ralston Floral Co 331-1732
8524 Central Park Pharmacy No 7 339-4747
8525 Aksarben T V Serv 592-7830
8528 Vacant
8531 Old Market Spaghetti Works 592-1444
8532 Coast To Coast Hardware Store 339-7640
8536 Heney Shoes retail 339-2245
8540 Stevensons ladies clo 339-4393
8544 Fashions At Large Inc clo 339-1166
8545 Ralston School Dist admn ofc & bd of educ 331-4700
8548 Vacant
8552 O'Flaherty's Place tavern 331-1091
8554 Razor's Edge hairstyling 339-6869
8558 Park Four Theatres 339-5510
8562 Park Drive Shopping Cntr 592-3133
8607 American Photo Group 339-3944

462

S 90TH ST INTERSECTS
9003 Siggins Wm M @ 339-2463
9004★Vittitoe Duaine M @ 592-1964
S 91ST ST INTERSECTS
9115 Svahn Jack @ 331-5418
9118 Wicker Carol Mrs @ 339-4034
9120 Tangeman Agnes M Mrs @ 331-6333
9123 Pape A W @ 339-2886
9126 Casper Phyllis J
9132 Ulrich John C @ 592-2842
9140 Ryan Timothy E @ 339-6814
S 91ST AV INTERSECTS
9175 Montalbano Wm M @ 331-1398
9185 Hill Dale W @ 339-3368
BAY MEADOWS RD INTERSECTS
S 92D PLAZA INTERSECTS
9224 Horner Walter C @ 331-6699
9228 Bolt Linda
S 93D ST INTERSECTS

463

S 93D ST INTERSECTS
9305 Radicia John P @ 592-2078
9306 Hiyenga Jerry @
9314 Wise Oliver E @ 339-1745
9315 Andersen Kenneth C @ 339-9350
9322 Manahan Harold B Rev @ 331-9345
9325 Kerndt Warren H 331-5526
S 94TH ST INTERSECTS
9405 Dietrich John R @ 592-5802
96TH ST INTERSECTS

483

ZIP CODE 68127
9805-23 Blossoms Apartments 392-1800
4 Overman Rodney K 331-4195
5★Miller Jody L 592-7698
6★Bruns Bradley D 339-6734
10 Shoup
11 Larson Laurie L 592-1769
12★Boone Ronald A 592-0132

AMERICAN AMBULANCE MEDI-VAN
921 NORTH 25th ST. TELEPHONE (402) 342-0404

TP	Adjoining	Source
-	✓	R. L. Polk Co.

WOOLWORTH AVE 1985

Bell Title & Abstract Company Of Omaha

FRANK J. DRELICHARZ - PARTNER

1901 HARNEY ST. TEL. 341-6001

WOODCREST PLAZA—Contd
309a★Allen Arlene 896-3572
310a Vacant
12793 Deauville Apts
107a Bruns
108a Stoner
207a Meyer Edw W 896-2383
208a Wiseman Terry L 895-4546
307a★Hudson C W 895-0501
308a No Return

316
WOODLAND DR —FROM 2800 BLOCK ON S 2D EAST

ZIP CODE 68108
2D ST INTERSECTS
205 Sramek James F ◎ 341-3595
210 Merrill Cecil J ◎ 345-3462
211 Schroeder Edw ◎
217 Towne Carl M ◎ 342-1139
220 Miller Frances D Mrs ◎ 345-1786
223 Dare Ida T Mrs ◎ 342-1980
229 Janousek Charles M ◎ 346-6210
235 Connell Richard P ◎ 344-4120
3D ST INTERSECTS

418
WOODLAND DR (EAST OMAHA) FROM ADAMS AV NORTHEAST TO PINKNEY ST

ZIP CODE 68110

418
WOODLAND RD (EAST OMAHA) FROM N 30TH NORTHEAST TO WOOD AV

ZIP CODE 68110
AVENUE H INTERSECTS
AVENUE I INTERSECTS
AVENUE J INTERSECTS

220
WOODNEY BLVD —FROM 3002 SARGENT NORTHWEST TO N 31ST

ZIP CODE 68112
N 31ST INTERSECTS

422
WOODRIDGE LA —FROM 2515 S 97TH AV WEST

ZIP CODE 68124
S 97TH AV INTERSECTS
9710 Hawthorne Lawrence N ◎ 397-4981
9715 Eckley J H ◎ 391-9715
9720 Inman Ken D ◎ 392-2754
9721 Boehm Mark W ◎ 390-1084
9728 Van Scoy Alyce A Mrs ◎ 397-9728
9733 Mc Chesney Larry L ◎ 391-5784
S 98TH AV INTERSECTS
S 102D AV INTERSECTS
10221 Kopecky Raymond J ◎ 391-1013
10222 Johnson Robt G ◎ 393-2064
10302 Winstrom Reuben W ◎ 393-1170
10307 Davis Leon F ◎
10310 Campbell Janice D Mrs ◎ 393-5839
10319 Hogan Sharon A Mrs ◎ 391-4254
10320 Swanson Donald A ◎ 397-0541
S 105TH INTERSECTS

478
WOODRIDGE PLAZA —FROM THE 2500 BLK ON S 132D CT WEST

ZIP CODE 68144
13305 Company's Coming women's clo 334-5330
13311 Fashions Accent women's clo 330-3991
13321 Software City comp software 333-5427

512
WOODSDALE CIR (MILLARD) FROM 12600 BLK OF SKY PARK DR SOUTH

ZIP CODE 68134
12624 Neuhaus Gary A ◎ 895-2229
12625 Greenwald Ernest J Jr ◎ 895-5694
12635 Sutherland Charles T ◎ 895-6937
12644 Besse Thos M ◎ 895-5533
12645 West Thos R ◎ 896-1305
12655 Teichmeier Kenneth O ◎ 895-1861
12656 Vacant

274
WOOLWORTH AV —FROM 1500 S 3D WEST

ZIP CODE 68108
303 Semin Richd F ◎ 345-6595
306 Collins Pauline M Mrs ◎ 342-4774
307 Tuma Belle V Mrs 346-5070
308 Wymore Roger D
309 Baldwin Denise ◎
310 Vacant
312 Gutierrez Michl A ◎ 342-5929
314 Chapman Wm J ◎ 345-8699
315 Robertson James J ◎ 344-0477
318 Vacant
321 Sare Jim D ◎ 345-4326
S 4TH INTERSECTS
405 D'Agosta Josephine J Mrs ◎ 341-5293
406 Hason Rudolph W ◎ 345-1920
409 Rabiola Anthony C 342-2639
410 Robertson Emily R ◎
411 No Return
415 Smith Wilford C
416 Sequenzia Louise M Mrs ◎ 345-2894
417 Vacant
422 No Return
423 Valdez Raymond ◎ 341-6091
S 5TH ST INTERSECTS
504 Halsey Kenneth
510 Hamilton James F Jr ◎ 346-8569
514 Graybill Wm A ◎ 346-1781
518 Torrez Virginia
S 6TH ST INTERSECTS

264
(NOT OPEN BET S 6TH & S 20TH)
2000 Kwiki Car Wash self service
S 20TH ST INTERSECTS
S 21ST ST INTERSECTS
2101 U S A Reserve Training Center Hq 554-3812
S 22D ST INTERSECTS
S 24TH ST INTERSECTS

261
ZIP CODE 68105
2408 Mac Farlane Timothy S 346-2786
2419 Hicks Curtis R ◎ 342-4839
S 25TH INTERSECTS
2512★Hernandez Joe D ◎ 345-8408
2516 Ruth's Ceramics 345-0989
Cosentino Sebastian ◎ 345-0989
2518 Apartments
1 Vacant
2 Vacant
3 Vacant
2552★Stockman Holly 341-3477
S 25TH AV INTERSECTS
2556★Witkowsky Jay B ◎ 346-9421
2560 Eaton Wm C 341-9824
2563 Peterson Natalie K ◎
2564 Gallagher Sharon M
2566★Newton Russell ◎ 346-6458
2568 Raymond Nile C 342-2609
S 26TH INTERSECTS
2603 Lamond Apartments 553-1013
3★Jack Cheryl
4★Knepper Dana
5 Vacant
6 Vacant
7 Vacant
8 Vacant
9★Jones Cheryl D
10 Vacant
11★Richardson Dean 345-9803
12★Oleg Paul
13 Vacant
14★Novak Dale
15★Dillard Ken 346-8219
16 Vacant
17 Vacant
18★King Michl
2612 Sledge Cora G Mrs ◎ 342-7215
2614 Armone Andrew E
2616 No Return
2618★Raven Patty K Mrs 341-3459
2620 Safarik Tillie M Mrs 345-0962
2623 Econ-O-Wash Laundry self serv
2623½ Vacant
S 27TH INTERSECTS
2701 Huey Arden L ◎ 341-6909
Upper Nordmeyer Dianna Mrs 341-8298
Lower★Vieye Loves
2703 Snyder Nancy Jo
2709 Swallow Robt W 341-3102
Upstairs Vacant
2721★Krueger Ronald D 342-3390
Upstairs Vacant
S 28TH INTERSECTS
INTERSTATE 480 INTERSECTS
S 29TH INTERSECTS

258
S 29TH ST INTERSECTS
2920 Vacant
PARK AV INTERSECTS
2940 Madrid Apartments 334-1457
1 Schaller Beulah E Mrs
2★Goodman Greg P
3★Chisley Barry E
4 Davis Ann E
5★Byrd C D
6 York Iva L Mrs 345-0742
7★Fritz Teresa M 345-8387
8 Ramirez Christine M 346-2304
9 Vacant
10★Smith P
11 Olafson Viola B Mrs 345-7728
12 Vacant
13 Vacant
14★Jackson J R 346-4723
15 Minor Cliff
16★Chase M
17★Mittlen Robt
18 Flanagan Hazel H Mrs 341-5646
19 Munderloh Clarence F 346-8517
20 Switzer Ronald G
21★Leonard Dorothy
2960 Haskins Morris L ◎ 345-3125
2964-74 Parkvale Apartments 346-3297
1★Hipsher Hiram E 346-4265
2★Hirshers David L
3 Vacant
2968 Parkvale Apartments 346-3297
4★Wertz John
5★Bring Dannen E Jr
6★Gonzalez Rigoberto 346-7437
7★Weinacht Ronald F
8 Thomson Wm F 344-0568
9★Manchester Michael 341-9837
10 Anderson Donald H
10a Vacant
24 Vacant
2972 Parkvale Apartments 346-3297
11 Vacant
12★Hawkins James C 346-1946
14 Vacant
15★Smith Merline E 341-2497
16★Sutherlin Ernest 345-4782
17★Finley L M
18 Vacant
19★Essick Ellen M
2974 Parkvale Apts 346-3297
S 30TH AV INTERSECTS
3060 Landess John W ◎ 345-0869
3062 Vacant
S 31ST INTERSECTS
3102 Illig Todd E
3104★Smart Richard 341-1361
3106 Bosio Sharlene
3112 Thompsen Apartments 346-5120
1 Vacant
2★Elifritz Clyde R
3 Vanderlinden Keith A 342-1048
4 Vacant
5 Vacant
6★Hoboart R J
3114 Apartments
1★Tapio John M 341-8289
2★Smith Cecil L
3★Knapp Dennis 345-1529
4★Harlow Kenneth L 345-2143
3116★Reed Michael A
Harrison Kim
3120 Woolworth Apartments 493-0299
1★Fetter Rheanna F
2★Botich Linda A 341-9534
3★Ndubuisi Azike B 345-3167
4★Hoppe Christopher 346-3085
5 Vacant
3122★Glassman Marguerite G ◎ 341-2866
S 32D ST INTERSECTS
S 32D AV INTERSECTS
3202 Ford Gerald Memorial historical site
3221 De Vaney Apartments 341-9392
1 Vacant
2 Ellsworth Hilda C 346-2325
3 Kelly Mary P 341-4930
4★Keating Mary 344-7297
5★Cole Charle
6 Czyz Diane M 342-3070
3225★Brigman Duwaine K ◎ 346-7093
3229 Kisicki Jean E Mrs ◎ 345-6416
S 33D ST INTERSECTS

254
3302★Deeb Anthony F 345-1527
3303 Dinsmore Richd J 342-8430
3311 Skog Lois E Mrs ◎
3315 Mc Colley Alvin L ◎ 346-9064
3316 Powers Raphael P ◎ 346-2908
3317 Wojtkiewicz Cath M Mrs ◎ 345-0748
3322 England James D ◎ 345-2266
3325★Borkowski Winslow J Jr
3335 Ekstrand Mamie B Mrs ◎ 342-8390
Dillon Sybil M Mrs 346-0843
Krebs Dale E 345-0659
TURNER BLVD ENDS
3402 Atkins Jack R ◎ 345-9508
3402½★Van Sant Gerald F 345-6273
3416 Westminster Presbyterian Church 345-5423
S 35TH INTERSECTS
3503 Gibson Richd T 345-7397
3504 No Return
3506 Johnson Robt M ◎ 341-5082
3507 Rigatuso Peter P ◎ 346-7471
3511 O Boyle C L ◎ 342-4923
3515 Nields Chas A Jr ◎ 342-7694
3519★Leffler Steven J ◎ 346-4503
3520★Himes Geo L ◎ 345-1399
S 35TH AV INTERSECTS
3541 Fuxa Edw A ◎ 341-7609
3554★Prazan Richd L ◎ 342-3720
3555 Cole Lorraine B Mrs ◎ 342-1416
3556 Cosentino Irene Mrs ◎ 346-6516
3559 Gross R Michl ◎ 346-6107
3560 Ullman Joseph L ◎
3563 Cernelic John ◎ 346-9650
3564 Sullivan Leo E ◎ 344-4437
3565 Hughes David M ◎ 341-3896
A-American Alarm Systems 341-3896
3566 Clarke Earl G ◎ 341-9874
No Return
S 36TH INTERSECTS

252
MO P R R UNDERPASS
4101 Veterans Admn Med Center 346-8800
4102 Douglas County Hospital 444-7000
Douglas County Dental Clinic 444-7348
S 42D INTERSECTS

250
4201★O'Leary Mark ◎ 556-5446
4206 Miller Alvina E M Mrs ◎ 551-0537
4207 Gutierrez Mark L ◎ 553-5411
4211★Camp Jeffrey C 558-7925
4212★Nichols Mary E Mrs 556-5615
4215★Baines John C ◎ 551-2582
4216 Pelnar Joseph J ◎ 556-5493
4219 No Return
4220 Illis Louis J Jr ◎ 553-9602
4224 Keimer Olga ◎ 556-8410
S 43D INTERSECTS
4301★Riha Jas E ◎ 556-1590
4302 Meis Kenneth H ◎ 558-9194
4303 Anderson Richd E ◎ 551-5411
4308 Morello Carl J ◎ 556-7797
4312 No Return
S 44TH INTERSECTS
TWINRIDGE BLVD BEGINS
4401 Dreier Geo P ◎ 558-0619
4404 Murnan Leo R ◎ 553-6629
4405 Orchard Paul B Jr ◎ 556-4641
4412 Drozda Robert L ◎ 551-6530
4413 No Return
4416 Mahoney Wm C ◎ 551-4348
4417 Winkelbauer Veronica R Mrs ◎ 551-3834
4420 Dethlefs Henry J ◎ 551-2767
4421 Gibilisco Larry J ◎ 556-8657
4424 Cunningham Robt E ◎ 556-5297
4425 Crabtree Thos I ◎ 551-0542
4428 Chiesa Reno L ◎ 558-1769
4429 Houser Marjorie L Mrs ◎ 553-1605
4432 Vacant
4433 Lynch John E ◎ 556-1146
4434★Wrieth John L ◎ 551-6737
4437 Larsen Antonette D Mrs ◎ 558-1652
4440 Houlihan Patk I carp ◎ 556-9808
4441 Kazakevicius Irene Mrs ◎ 551-6223
4444 Topolski Terry A ◎ 553-6294
4445 Kochanowicz Wm G ◎
4448 Horning Clare L Photography 558-2960
Horning Clare L ◎ 558-4334
4449★Miklas Timothy E 553-6273
4452 Timmins James A ◎ 556-4114
4453 White Gary J ◎ 553-3981
4455 Hunt Roderick L 553-0189
4456 Krecek Marie A Mrs ◎ 553-1507
ZIP CODE 68106
S 46TH INTERSECTS

248
4502 Erlbacher Donald L ◎ 553-5594
4503 Coffey Lucille E Mrs ◎ 551-1496
4507 Saner Wm A ◎ 551-1805
4508 Mc Donald R A ◎ 553-3461
4511 Cook Douglas E ◎ 553-5310
4512 Denney Barbara J Mrs ◎ 553-5944
4515 Lipari Theo L ◎ 556-0112
4518 Moseley M Jake ◎ 551-1325
4519 Spatustat Theo A ◎ 551-5525
4520 Greco Anthony J ◎ 556-5329
4522 Lambert Leo C ◎ 551-2764
4523 No Return
4527 Bohaboj Joseph B ◎
4528★Kalina's Richd R ◎ 551-5010
S 46TH ST INTERSECTS
MORTON AV BEGINS
4603 Hawk Allen W ◎ 556-7056
4607 Greene Mary A ◎ 551-6138
4611 Akin Kenneth J ◎ 551-4042
4615 Otte G Eliz Mrs ◎ 551-0663
4619 Gallagher Ruth L Mrs ◎ 553-4095
S 46TH AV INTERSECTS
4621★Huefette Bilva
4653 Smejkal Robt A ◎ 551-0993

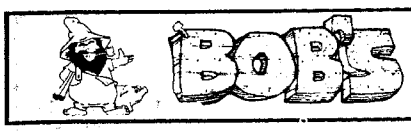

COUNTRY FIXIN'S
BOB CLEMENTS
1211 S. 5th St.
Omaha, NE 68108
345-1796

TP	Adjoining	Source
✓	✓	R. L. Polk Co.

29TH ST S 1980

S 29TH ST—Contd
6 Linn Keith B 346-3256
7 Mc Connell Tamara
8★Claude Teresa K 345-7405
9 Strauss Thos L 341-4773
10 Davies Rita 346-4692
11★Bord Cynthia K 341-0177
12 Shields Cath C Mrs 345-0351

258
PACIFIC INTERSECTS
1102 No Return
1106 Deal Charles E ◎ 346-3659
1108 Apartments
1 Berry Maybell 341-5117
2★Rosas D L
3 Palma Diane K Mrs
4 Dukich Carol
5 Meiergerd Ronald J 345-6168
1110 Apartments
6 Villenheusie L
7 De Jaynes W 341-4288
8 Johnson P
1114 Apartments
1 Smith N Jean 342-7737
2 Vacant
3 Vacant
4★Gottberg Janelle 344-4017
5 Vacant
1 Bristol Steve 341-6839
2★Reisdorf Ronald L 342-5774
1124 Apartments
1 Schneider John C 346-7268
3 Black Clifford
4★Brown Wayne
5 Mefford Allen L
6 Hart Bernard
7★Quinn C
1126 Zodiac Apartments 551-1351
1 Thomas Timothy M 344-3377
2★Piernicky Kath
3★Feltheim Robt W 341-5699
4 Bertsch Rex 344-4997
5 Winter James M 344-2737
6 Fischer Ann M 344-0297
1130 Driftwood Manor 733-7324
1 Vacant
2 Leuschen Thos G 344-4049
3 Vacant
4 Vacant
5 Vacant
6 Hackfort Donna J 345-1285
1136-38 Zodiac Apartments
1★Reilly M 344-3685
2★Hensman Scott R 346-6509
3★Pelan Clarice A 341-1875
4 Van De Walker Michl E 345-7508
5 Welch Wm H 341-8415
6★Ernest Herman 346-5041
1138 Satelite Apartments
1★Ritter Russell
2 No Return
3 Judevine Shirley M 341-0654
4★Cook Laura 346-3710
5★Hall Mark
6★Aldrich Vern
7★Mansur Wm
8★Anderson Vivian G
9 Crowe Danl F
STREET CONTINUED
1142 O'Shaughnessy Kathryn C Mrs ◎ 341-5850
1148 Breese Louis R 342-7481
POPPLETON INTERSECTS
1306 Egan Thos J 345-1460
1306½ Smith Rebecca 341-1850
1310 Connelly Joseph C ◎ 345-6068
Mc Williams Anna Mrs 345-6549
1320 Park School 341-9963

280
WOOLWORTH INTERSECTS
1502 Masters Orville M ◎ 346-3720
1506 No Return
1512 Hall Kath R 346-0916
1514★Utterback Doretta K 345-8240
1516 Traylor Stephanie
1522 Apartments
1★Piscka Jennifer
2 Anglim Wayne T
3★Mc Kinnon Anne 342-4792
4 Oldham Thos E 342-3906
1526 Apartments
1 Vacant
2 Naiberk Roland W
3★Smith Don
4 Siefert Linda K 341-3385
5 Egger James E 345-6953
6 Vacant
1526½ Bermel Peter A ◎ 346-2558
1530 Apartments
1★Pope Pearl 341-8156
Bsmt★Jones Helen
1534 Vacant
1542 Dougherty Lay
Ruge Rudolph ◎ 345-8816
1 Barnett Russell E 344-0187
2★Ball Janice E 341-2037
1550 Apartments
1 Stewart Velma E Mrs
2 Monaghan Marie M Mrs
3★Carlson J
4 Vacant
5 Curtis Thos
6 Vacant
7 Rowena Barbara
HICKORY INTERSECTS
1708 Foreman Emil D ◎ 346-4353
1710 Skocz Edw J ◎ 341-8874
1710½ Vacant
1714 Miller Wm F ◎ 341-3217
Engle Sue H Mrs 346-5238
1718★Pope P J ◎
1722 Dreibus Dora W Mrs ◎ 345-5534
1726 Nelson Norma J ◎ 341-7808
1730 Kubli Franklin D ◎ 346-0110
1734 Hartung Robt F ◎ 341-8617
1738 Hanscom Terrace Apartments
Palladino Michl P
2★Nitch Gale
3 Wede Connie J 341-9030
4 Burns Patricia D 345-9705
5★Fitzgerald Rick A 342-5648
6★Jansky Larry R 342-3295
7★Snywoiecki Michl A 341-6014
8 Sombhat
9 Burgess Betty S
1742 Burr Bob L 341-2232
★Koneski Norman P 342-2299
Bsmt Pietrowicz Wm 342-5506
1746 Losole Donald L ◎ 346-4339
1750 Christensen Carl A ◎ 345-8017
SHIRLEY ST INTERSECTS
1902★Blakley Dorothy ◎ 346-8747
1906 Duling Glenn H ◎ 345-0741
1507★Huff Myron J ◎
1 Vacant
1914★Salem Aaron J ◎ 346-3654
1918 Interstate Terrace Apartments 558-4414
1★Guyer Marrion 342-5763
1b Booth Roger D 341-8709
2 Dashner Michl
2b★Dergan Raymond M 342-3184
3 Haart L 342-2197
4★Kennedy M J
5 Vacant
6 Vacant
7★Clarisen Steve D
8 Pankowski W R
1920 Vacant
1922 Shaw Robt C 345-4951
★Norris Ron D
1930 Vacant
1932 Caster Colette L 346-7326
ED CREIGHTON AV INTERSECTS

302
2214★Cap Marty A ◎ 346-8054
MARTHA ST INTERSECTS
DUPONT INTERSECTS
2352 Haynie Donald A Jr
2352½ No Return
2354 Neneman Theo R ◎ 342-3586
2354½★Mitchell Wm M 342-6514
2362 Nye Pamela A portrait artist 341-9472
2364 Dinker's Bar tavern 342-9742
2366 Belitz Joseph J ◎ 345-3487
2368 Scheely Tavern 342-4412
CASTELAR ST INTERSECTS
2402 Vacant
2408 Zamiatala Nora H Mrs ◎ 346-3609
ARBOR ST INTERSECTS
(NOT OPEN BETWEEN ARBOR AND BANCROFT)
BANCROFT ST INTERSECTS
ELM ST INTERSECTS

346
(NOT OPEN BET 1 BLK SOUTH OF VALLEY AND A)
B INTERSECTS
ZIP CODE 68107
C INTERSECTS
(NOT OPEN BET C AND D)
D INTERSECTS
3907 Mikovec Victoria A Mrs ◎ 733-9406
3911 Kelley Michl G 733-4530
3913 Leisure John A ◎ 734-1211
3917★Kurlacz Al 731-0897
3919 Evans Jim J ◎ 731-0690
3919½★Thornburg Steven M 731-4128
3928 Demco Products Division pre-mixed concrete 731-0350
E INTERSECTS
4009★Bailey Richd A ◎ 733-2955
4013 Chase Minda L piano tchr ◎ 733-1299
F INTERSECTS
4102 Kantor Edw J ◎ 733-1650
4106 Siedlik Adam S ◎ 731-0558
4110 Pasieka Mary R Mrs 733-4998
4112 Kosuth Thos A ◎ 733-0264
4116 Struz Theresa A Mrs 734-0167
4122★Kostka James E 731-3808
4124★Brown Marvin M 734-0597
4130 Vacant
4132 Wancewicz Helen Mrs ◎ 733-3656
4132½ O'Neill Harriet P Mrs
4134 Recek Joyce I Mrs ◎ 733-2746
G INTERSECTS
4204 Benesh Joseph J ◎ 734-2579
4208 Chrostek Edw P ◎ 733-0473
4214 Bernady Anne T ◎ 733-0974
4222 Bohac Joseph E ◎ 733-7251
4224 Parys Sophie B Mrs ◎ 733-0509
BUCKINGHAM AV BEGINS

354
BUCKINGHAM AV INTERSECTS
J INTERSECTS

368
(NOT OPEN BET J AND Q)
Q INTERSECTS
5219 Junior Workmen's Club No 2 733-9647
5219½ Mansfield James R
R INTERSECTS
S INTERSECTS
5401 Epperson Nathalie Mrs 731-0222
5402 Vacant
5403 Gilpin Serena M Mrs 731-3316
5404★Taylor Vicky L Mrs 733-4072
5405 Jones Rose M
5406★Smith Mary Joyce 733-1602
5407★Jones Mattie
5408★Williams Marylou
5409 Vacant
5410 Clark Brenda Mrs
5411★Thompson Pauline 733-4029
5412 Bevins Shirley T Mrs 731-2203
5413 Lott Martha Mrs 733-1871
5414 Gish Diane L Mrs 733-2134
5415 Vacant
5416 Vacant
5417★Robinson T W 734-0985
5419 Nemitz Marie E Mrs 734-0352
5421 Goods Sandra Mrs 733-6349
5423★Owens Louissia
5425 Vacant
5427★Gray Hallie 733-2062
5429 Black Gwen E Mrs 734-4027
5431★Ellison Helen L Mrs 734-0508
T AV INTERSECTS
U AV INTERSECTS
5701 No Return
5703★Johnson Tina Mrs 734-0668
5705 No Return
5707★Deterding Gerald
5709 Thomas Nancy Mrs 733-6870
5711★Andrews Shirley A Mary
5713 Bessey Kenneth R 733-7072
5717★Plater Ann 731-2327
5719 Vacant
5721 Robinson Helena M Mrs 731-7879
5723★Rankin Doris
5725 Patlan Frances Mrs 734-2673
5727 Saupp Mildred M Mrs 731-0338
5729★Kartchner Vicky 731-9358
5731 Vacant
5733 Lee Anna R Mrs 734-6911
5735 Palmer John E 734-3949
5737 Vacant
5739★Isichel Lillie G

70
30TH AV NORTH —FROM PARKER AV NORTH

ZIP CODE 68111
1922 Brown Ethelstine Mrs 346-0740
1924 No Return
1925 Pleasantview Hilltop Homes apts
1595 Clifford Bryant 346-0610
1596 Junge Mabel A Mrs 341-4548
1597 Hubbard Walter
1598 Smith Imogene 342-3134
1599 Foutch Naomi Mrs 341-4976
1600★Wynne Willie
1601 Hilltop Homes (Ofc)
1602★Kinjc Naddie
1603 Crawford Horace 345-6989
1604★Hampton Thelma Mrs
1605 Fields Wm 341-8649
1606★Cooper Rebecca Mrs
1607 Mitchell Bessie 341-6571
1608★Jackson Blanche
1609 Vacant
1610★Saxton Llorzell
1611 Carr Martha C Mrs 342-2376
1612 Walls James
1613 Anderson Florence J 345-5742
1614★Whitlee France 346-3941
1615 Thompson Ernest 346-1190
1616 Carr Willie Ms 341-5939
1617 Brown Lola B Mrs 345-0368
1618 Badhe Elsie 345-0949
1619 Johnson John 342-5808
1620★Taggs Marie 341-5092
1621★Caldwell Charles 342-2725
1622 Vacant
1623★Taylor L
1624 Jordan Zuretta 342-2903
1625 Culpepper Martha 344-3814
1626 William Ida B Mrs 341-2261
1627 Mack Mamie 346-5594
1628 Wood Maude 342-1307
1629★Micielson Arden L
1630★Mc Collister Napoleon 346-7656
1631★Whitlie Ted 346-4922
1632★Smith Edw T
1633★Lincoln Charles 356-8527
1634 Walker Chester 342-7631
1635 Hill Ruth M Mrs 345-0388
1636 Vacant
1637 Walker Wm
1638 Vacant
1639 Vacant
1640 Lewis James 342-5762
1641★May Esther B Mrs 342-2533
STREET CONTINUED
1926 No Return
1928 Johnson Mary 346-2308
1930 Watts Jonita Mrs 345-9849
1932 Mc Gee L
1934★Holliday M B 342-1986
1936 Mc Ghee Emma
1938-40 Newman Mary Mrs
1942★Klabunde Betty
1944★Moreno Estell 345-9949
1946★Jones Harold D 346-9934
1948 Bowlin Diane
SEWARD INTERSECTS
2002★Prince Antoinette W 346-8591
2004 Vacant
2006 Brewer Zelma B 346-0932
2008 Samuels Shirley Mrs
2012 Rice Hortense S Mrs 345-7170
2016 Vacant
2020 Cole Thelma Mrs 345-0475
2024 Vacant
2028 Loud Janice M 422-1396
2032 Smith Tennie 345-7102
2036 No Return
2040 Vacant
2044★Simpson Kathy M 341-3026
2048 Vacant

257
30TH AV SOUTH —FROM OPP 310 MASON SOUTH

ZIP CODE 68105
1001 Hausner Donald D
1002 Flakus Ralph H ◎ 342-8145
Akara Clements U 345-1307
1003 Apartments
1 Shouse Michl 342-5912
2★Worrell Wanda M 345-8256
3★Whitaker R R 345-9769
1005 Foster Thos W 346-9568
1006 Apartments
1★Fischer James R 341-7814
2★Muntz Ann
3 Muntz Diane J Mrs 341-2321
4 Stoller Della A 341-8718
1007 Cech Margt 346-4657
2 Durham Sharon A 345-6624
3 Wintars B
1008 Apartments
1★Shollinberger Jim
2 Mason Violet E 342-1768
3★Carter Terry 341-4341
4 Gray Michl 345-7381
5 No Return
6 Higgins
7★Brahmer Kathy 341-8297
8★Wittforth Marianne
9 Vacant
10 Barker Frank 342-4551
11★Jordan Michl P
12 Vacant
1009 Nielsen Robt E 346-2342
1 Cone Dorothy
1011 Parker Phillip E ◎ 342-4581
Burhans Marie O Mrs 344-4217
1014 Salem Francis J ◎ 342-4664
1015★Parisot Beverly J 345-9939
★Brogden Stacy L 341-5173
1016 Thompsen Apartments 346-5120
★Thompson Julie A
2 Malloy Joseph T 422-1662
3 Lammers Arnold M 341-8606
4★Clark Grady E Jr 345-7578
5★Wendte David 341-7725
6 Larsen Gary W 346-9165
1017 Weeks Francis J ◎ 342-7896
1018 Thompsen Apartments 346-5120
7 Vacant
8★Delvin T 345-2933
9 Raywinkle Edwin J 344-2565
10★Carlson Carol
11★Breen Viola Mrs 346-2941
12★Shupe Allen 341-5074
1019★Perez Dio 341-0587
★Lewellen James G
1021 Apartments
1 Jordan James M 342-6841
2 Cox Jerry M
3 Vacant
1022 Pesek Mary S Mrs ◎ 341-2816
1023★Easley Harry 346-3844
1025 Apartments
1★Sorgenfrei Cindy 345-5910
★Ruf Karen 342-5928
3★Ennenga Diane
4★Ditch Mary E 344-3178
5 Siders F Louise Mrs ◎ 345-7269
1026 Apartments
1★Neseth Mark 341-6924
2 Wolford John L 345-0963
3★Arkwright M E 346-9432
4★Sharp Linda K 345-1650
5★Hamsa Donald J 346-3364
6★Sturch Margt A
1 Sitzman Robt A ◎ 342-4642
1030 Apartments
1★Abrahamson Jim
2 Keat Nell F 346-0049
3 Kovarik Rose Mrs
4 Gehlert Larry
1031 Apartments
1033 Amy Frances M 342-2043
1034 Apartments
Nicas Wm G ◎ 345-2751
1 Irick Vernon G 341-3087
2 Fisher Wm B 344-2916

TP	Adjoining	Source
✓	✓	R. L. Polk Co.

PARK AVE 1980

PARK AV—Contd
137 Bisbee Charles F
138 Vacant
840 Terrace Court Apartments
201 Jerabek Marie E 345-0532
202★Van Voorhis John E 342-1712
203★Coyle John
204 Vacant
205 Havlicek Evelyn G Mrs 345-6458
206 Eischeid Alma C 345-3722
207 Homan Lucille 341-1108
208 Vacant
209 Hansen Hans C 345-6304
210 Nall Eliz Mrs 345-2283
211 Cusick Hazel B 346-8890
212★Hurd Timothy 341-5992
213 Schneider Letha Mrs 345-9689
213a★Gilmore Pamela J
214 Wycoff Loretta I 342-2442
215 Wright Richd S 342-3132
216 Wilkins Wilson E 345-9741
217 Brooksbank Clifford
218 Hoffman Willard H 341-9480
219 Pottinger Sharon F Mrs
220 Greis Larry L 341-4229
221★Castania Alfro F 344-3356
222★Cockson David A
223 Dahmen Donald
224 Hallgren Donald J 342-7647
841 Trosper Bessie E Mrs ◎ 345-4878
845 Harden Anna A Mrs ◎ 346-2336
846 Terrace Court Apartments 553-5825
301★Mc Guire Robt 341-0164
302 Deyormon Eddie E 342-6028
303 Donigan Vincent 346-2309
304 Long Helen C 345-1619
305 Sutton Roy
306 Fisher Ruby
307 Riley Hazel 345-0721
308★De Lang Bernice H
309★Maskooki Faramarz 341-1929
310★Russel S 341-5735
311 Hopkins Kenneth E
312 Wilke Stuart S 342-7622
313 Evans Sylvia 341-8607
314★Myers Jay
315★Evers Walter W 345-2274
316 Brooks Caroline 342-6705
317★Hall Wm T
318★Vitek Nadine 342-4736
319 Johnson James O 345-7745
320 Sterns John F
321★Boyan Paul D
322★Jewell Kenneth D Jr
323★Meyer Joanne 341-6806
324 Rowell Waller W 346-3245
MASON INTERSECTS
1001 Mason Terrace Apartments
1 Conova Joe
2 Blades Larry O 345-1677
3 Vacant
4 Vacant
5 Bleich Tim R
1002 Columbo James I ◎ 346-1963
Peterson Julianne M 345-5311
1003 Park Avenue Beauty Salon 342-2866
1005 Pagliaro Christine Mrs ◎ 346-5418
1005½ Pfeifer Florence 346-1177
1007 Vacant
1015 Rene Apartments The
1★Henry B 346-3169
2★Pate Jim M 342-5817
3★Hankins J 346-3169
4★Brigg Michl 345-1853
5 Vest L M 345-3793
6 Whitehill Pamela
7 Vacant
8 Greco Joe V 341-6957
9★Edgington S
1016 Park Avenue Plaza Apartments 345-5959
121 Harbert Eral 354-4838
122★Clark Floyd 342-2675
123 Backes Albert
124 Shuey Dorothy M Mrs 345-9650
125 Vacant
126 Boche Warren A 344-3492
127★Forester Wm 342-3522
128 Mertz Edw G 341-6926
129 Peterson Alice Mrs 346-8580
130 Wagner Lillian M 342-3416
221 Altieri Anna Mrs 342-1852
222 Brader Agnes Mrs 345-5104
223 Wilkins Phyllis G 342-2342
224 Anthofer Theresa 346-5833
225 Gaughen Charles J Mrs 346-4887
226 Elliott Ernest D 346-0540
227 Bersagles Ruth E 341-4617
228 Dobesh Lucille M 342-6792
229 Vacant
230 Guess Lillian M Mrs 345-8846
321★Schnepp Ada M 342-6135
322 Cotton Leonard J 344-9809
323★Kemitta Chester 344-3741
324★Byrd Helen Mrs 345-4034
325★Toller Geo W 344-0581
326 Lage Sophia Mrs 346-5301
327 Taylor Ada M Mrs 342-1486
328 Kibbie Margt P 345-6568
329 Rose Jeanette Mrs 422-0765
1021 Mary Ann Apartments
1 Vacant
4 Vacant
5 Vacant
6 Vacant
7 Vacant
8 Vacant
9 Vacant
Bsmt Vacant
1026 Park Avenue Plaza Apartments 345-5959
111 Bray Mary Mrs 346-1911
112★Harding Keith
113 Vacant
114 Lohr Gregory N 346-7359
115 Short Ruth K Mrs 345-9562
116 Vacant
117 Rooney Francis M 342-2235
118 Horacek Barbara L 346-2863
119 Young A Paul 345-5959
211 Perry Florence C Mrs 342-0201
212 Smith Blanche B Mrs 346-3803
213 Price Desmond P 422-1887
214 Kilmar Harold Mrs 345-1917
215★Butterbaugh Martin 342-3662
216★Faal Joseph 341-2864
217 Mefford Tacie D 345-2266
218 Doudle Margt 346-5035
219 Dee Ruth 345-5788
311 Parks Mildred 345-3589
312 Muldoon Mary 346-0260
313★Pojar Lydia M Mrs 346-7274
314 Morgel Harriett 342-3751
315 Fuchs Dorothy Mrs 342-1049
316 Vacant
317 Hills Ann E 345-6225
318 Vacant
319 Williams Jack 341-8619
1029 Hanscom Apartments 342-5102
1 Ehman Mary F 342-6660
2 Hegarty Thelma Mrs 342-2683
3 Eckwall Helen Mrs 346-0259
4 Hogan Mary Ann 346-9179
5 Sittler Mabel 342-4578
6 Czapla Clara 345-1074
7 Spanswick Helen T Mrs 342-3468
8★Peterson Velma 341-0218
9★Bailey Irene 346-8896
10 Romanek Marie J 346-0123
11 Mair Annette 346-5820
14 Mair Clara Mrs 342-5397
15 Werner Frances 342-0544
16 Moznar Zora
101 Carrithers Pauline 346-0186
102 Kabourek Genevieve R 346-7586
103 Crowe Eliz 346-0162
104 Zimmerman Laura Mrs
105★Lawton Elsie
106★Fields Violet
107 Henningsen Juliane C 341-4898
108 Norris Helen 345-8768
109 Rutledge Mabel Mrs 345-9159
110 Earnest Myrtle I 345-7860
111 Dreibus Margie M Mrs 345-3848
112 Shandy Anne Mrs 345-1551
113 Gorman Ann M 422-0637
114★Cline Hazel M 345-9822
115★Larsen J R Mrs
116 Mlynarik Olga M 345-8834
201★Leach Dwan Dean Mrs 346-5769
202 Burke Myrtle 342-6602
203 Scott Betty A 345-4746
204★Mix Violet
205 Nimrod Ima J Mrs 345-6021
206 Antrim Marie A 346-8020
207 Vaala Irene G 346-1271
208★Huston A B 345-9822
209★Baughman Love
210 Radcliffe Laura B 341-1007
211 Baker Vivian 345-0739
212 Van Driel Josephine 346-8961
213 Eggers Evelyn 341-3645
214 Novak Eliz E Mrs 342-3770
215 Hall Verna 342-5267
216 Carlson Mildred B Mrs 345-8054
301 Lehmer Eunice C Mrs 345-3085
302 Osterloh Marie H 346-9063
303★Stevens Vera
304 Wendt Rosalie
305 Osborne Eva K 346-4932
306 Stephens Helen 346-7384
307 Church Sue C Mrs 346-3515
308 Miller Frank L 345-9557
309 Diehm Clara E 345-5940
310 Ecker A B 345-4827
311★Henry Joyce 342-2668
312 Wilson Mildred Mrs 341-4150
313 Parks Gertrude Mrs 345-3383
314★Walkley K
315 Stadie Elsie Mrs 346-5535
316 Doyle Frances A Mrs 344-4346
318 Blackmore Darel E 342-1065
1034 Park Avenue Court Apartments
1 Quinzi Charlene
2★Glassman Michl 345-3731
3 Wandborg Johanne D 345-4315
4 Schoenwandt Marjorie N 346-8057
5 Anderson Francis T 345-5261
6★Barden Doug 341-8657
7★Glynn Dan
Bsmt★Ewards Chris
1039-43 Mary Lynn Apartments
1 Brazzle Clifford P 341-8784
2 Vanderbeek La Vern 345-8949
3 Sams Rose M Mrs 345-2997
4 Newland Suzanne J Mrs 344-4257
5 Smith Carol
6 Fisler Gregory S 345-2337
1 Martin Paul E
2★Carlson Karen C 341-3478
3★Outten Yvonne 346-3264
1045 Apartments
1 Shepherd Linda L 342-2316
2★Wicker Patk 345-3505
3 Sutphen Elverna 422-1769
4 Roth Robt J 345-3505
5 Thomsen Paul
1049 Apartments
1 Riley Pat B Mrs 341-0495
2★Bruce Julie
3★Brey Norman F 342-2978
4 Vacant
5 Jensen Richd
1052 Omaha College Of Health Careers 342-1818
1053 Centaur Apartments
1 Hartleb Judy A 342-6312
2★Adams Linda 344-4007
3★Schmidt John M 345-9973
1055 Centaur Apartments
4★Harmon Chas
5★Siebels Pamela C 342-6231
6★Kracl Jim 346-6611
1057 Centaur Apts
7★Walgren L
8 Morrow James D 341-4543
9★Peitzmeier Danl 341-1650
1059 Centaur Apts
10★Davis Kristi 342-1760
11★Washinger Joanne
12★Shoemaker Eric
STREET CONTINUED
PACIFIC ST INTERSECTS
258
1101 Andy's Ark tavern 342-9980
1102 Normandie Apartments
1 Sweeney Isabelle T 345-7129
2 Swafford Dorothy J Mrs 342-1338
3 Boyn Florence Mrs 342-1459
4 Walsh Teresa 341-9897
5 Morgan Rose E 345-7796
Roach Fran 345-7989
10 Montz Thos O 345-0438
1107 Saving Center Spartan Grocery 342-8820
1111 Apartments
1★Troutman Pamela I 342-5696
2 Vacant
3★Getchner Dale
4★Schelle Jeanine M
1112 Doretta Apartments
B★Howard J S 346-5775
Mac Callum Douglas M 345-4346
2★Chadd Arlene
3★Call Kathy
4 Hicks Beverly D Mrs 345-4346
5 Headlee J
6 Holloway Al S
7 Vacant
8 Manwieler Louise Mrs
9 Herbers Edna J Mrs
1113 Apartments
1 Malone Shirley A 346-4922
2 Mc Pherson Robt 346-6513
3 Bloomgren Eliz M 346-2436
4 Stults Albert G 346-4922
1117 Lang Stanley L ◎ 344-4897
1120 Apartments
1★Guinta J 344-2789
2★Hill Pamela 342-4431
3 Christie Cliff A
4★Melson Bruce E 344-3977
5 Vacant
6★Wells Carol D Mrs 346-7835
7★Bojanski D
8 Peterson Kraig A 345-0736
1121 Varela Charles P 346-2767
1121½★Head T T 345-3296
Rear Curry H H 341-0761
1122-24 Sinos Apartments 393-1386
4 Robertson Frieda T Mrs 345-5187
5 Lovitt Dale
6 Kepler Susan F Mrs
7★Miller R H 342-2908
8 Nielsen Wm D
9 Ferry Kevin 341-8314
1124 Sinos Apartments The 393-1386
1★Shannon Harold A 342-6286
2★Roth J 342-6664
3 Lash Virginia
10 Brown Wayne 341-2734
1125 Miller Harold H Jr 341-1700
HARRIS BEGINS
1127 Park Avenue Coin Laundry 341-0178
Royal Vending sales & serv laundry equip 341-0178
1133 Telstar Apartments
1★Lovitt Dale W
2 Mc Nutt Mary Mrs 345-5036
3★Reilly John P 341-4491
4★Minnema S J 345-8309
5 Marr Edw
6 Lewandowski Leon 345-9634
1135 Telstar Apartments
1 Dawson Thos A 342-4092
2 Kiefer Celia 341-3619
3 Pike Dorothy B Mrs 346-1014
4 Brandt Carrel C 341-0432
5★Hill Brian 346-9187
6 Dibelka Julia Mrs 345-5995
1136 Maryland Apartments
1★Young Jack L 342-6841
2 Richardson Lurana L Mrs 342-4672
3★Larkins Debbie L 346-8142
4 Price Linda D 346-3951
5 Poulson Gary L 345-2764
6 No Return
7 Wilberding Sandra L 345-6169
8 Moore Maxine E Mrs 341-0387
1137 Apartments
1 Marx Dorothy 346-2348
★Houg Judy A 346-6909
3 Holmes Eleanor S Mrs 341-5133
4 Conley Beata E Mrs 346-2483
5★Pawol Leona A 345-3576
6 Pafford Mary A Mrs 342-4378
1143 Vacant
1145 Bennar Alvin C ◎ 342-4291
1147 Hedrick Debra L 341-7654
1 Base Louis E 342-56??
2 Struz Lucy A 345-1350
1148 Virginia Apartments
1 Targacewski Frances I 346-4431
2 Brigham Frances M 345-6708
3★Bolay D 341-1405
4 Kirshenbaum Ruth Mrs ◎ 341-6641
5 No Return
6 Mc Connell B K 346-7124
7★Stovall Wallace 346-1570
POPPLETON AV INTERSECTS
1302 Apartments
1 Trouba Tom 346-2982
2★Daley Chris
3 Celer Jim A 341-8533
1303-05 Apartments
1303★Kahnen Robt
2★Rahe Dennis 345-6386
3★Wolhfred Monica
5 Kaski Marty 346-8831
6 Vacant
7★Rahe Debbie
1303½★Lahona Gary
1306 Apartments
1★Groot Simon 342-7939
2 Miller James D 345-4566
4★Otto L
5 No Return
1308 Apartments
6 Ripley Lyman 341-8178
7 Freeman Donnie 341-6359
8 Imsicke Joe A 346-9409
9 Heath Jim
1310 Apartments
1 Vacant
2 Vacant
3 Vacant
1312 Horejs James C ◎ 341-1749
1314 Apartments
1 Detchel Dan
2★Hawkins Dudley
3 Thompson Richd H 341-5693
4 No Return
5★Kohlhepp Kim 342-2348
6★Barta Robt
7★Walker Joseph R 341-4795
1316 Beckmann Stann 346-6954
1317 Urbana Apartments 341-7593
1 Blackstone M E 341-3769
2 Vacant
3 Greene Edmund E Jr 346-8869
4★Wright Jack D 341-9989
5 Penning 345-7724
6 Koch Elvera S Mrs 346-5245
7 Doyle Charles M
8 Clark Viola M Mrs 341-7167
9 Cervantes Anthony 342-7022
10★Schmidt Nancy M 342-3838
11 Derry John Jr 341-9076
12 Ogan Diane M 345-2583
1321 Petty Coat Lane beauty shop 342-9886
1321½ De France Barber Shop 346-9783
1322 Bonacci Kenneth L 342-4998
Sorenson Wm 341-7753
1323 Vacant
1325 Shafer Don Display Inc silk screening 346-6140
1328 Little Nipper Lounge tavern 346-6610
1331 Neon Products Co Inc signs 346-5447
1331½★Beavers John D 346-6706
1334 Acme Rug Cleaners Inc 342-4951
1334½ Acme Rug Clnrs ofcs
1338 Acme Rug Cleaners Inc stge
1340 Acme Rug Cleaners Inc stge
1342 Acme Rug Cleaners Inc stge
1344 Vacant
1349 Seven-Eleven Store gro 341-4135
WOOLWORTH AV INTERSECTS
280
1501 Park Tower North Apartments 346-6588
Girmscheid James J 342-8209
201★Rice Florine Mrs
202 Crabtree Willard F 345-7286
203 Halcomb Eunice
204★Benis Lenoa Mrs 346-7614
205★Atkinson Clyde 346-4885
206★Lipenski Vivian Mrs 341-3982
207 Jensen Edith 341-1135
208 Reed Inez Mrs 341-0288
209 Hirtes Alda 345-5140
210 Vacant
211 Crozier Julia A 345-6648
301 Jorgensen Cilius 342-7399
302 Knotek Eliz Mrs 346-7920

TP	Adjoining	Source
✓	✓	R. L. Polk Co.

Poppleton 1980

POLK ST—Contd
2 Vacant
3 Propst Wm E 733-0931
4★Stika Frank J
4680 Apartments
1 Mc Carthy Cath E Mrs 733-0704
2 Vacant
3 Shames Martha Mrs 734-0413
4★Willy Robt J 734-2170
48TH ST INTERSECTS
4809 Miller Wm P ◎ 734-1924
4810 No Return
4812 Shank Diana L Mrs
4813 Herek Joseph E ◎ 733-7858
4814★Harrison Gary E 733-5429
4816 Filipowicz Frances G Mrs ◎ 731-5219
4817 Martin Thos F ◎ 731-6252
4820 Bouckaert Robt A ◎ 733-8091
4821 Kantor Timothy J ◎ 734-3396
4824 Kurmel Joseph M ◎ 733-1046
4825 Dudzik Robt J ◎ 733-8419
4828 No Return
4829 Elmore Wayne F ◎ 734-2885
4832 Catlett Mark D ◎ 733-3508
4833 Synowicki Edw G ◎ 733-6850
4836 Swirczek Andrew G ◎ 731-6202
4837 Renner Cecil P ◎ 733-1587
4840 Shaw Raymond J ◎ 733-4744
4841 Zuehlke Martin A ◎ 734-5666
4844 Bernady Stanley G ◎ 733-2959
4845 Townsend Matilda E Mrs ◎ 733-3925
4848 Rydberg Clarence L ◎ 733-3624
49TH ST INTERSECTS

514
POLK ST (MILLARD)—A CONTINUATION OF POLK ST WEST OF S 132D ST

ZIP CODE 68137
S 132D ST INTERSECTS
13206 Holling Leonard H ◎
13207 Grothe Herbert H ◎ 895-4128
13215 Kuhlmann Dale D ◎ 895-3093
13216 Renk Arth J ◎ 895-2753
13223 Riley Max M ◎ 895-4890
13226 Jensen A Gerald ◎ 895-2215
13229★Dyer Arth E ◎ 896-1160
13236 Henton Robt
13237 Dye Gary L ◎ 896-0884
PONDEROSA DR INTERSECTS
13406 Divoll Carroll ◎ 895-4642
13411 Brainard David L ◎ 895-2749
13412 Miller Robt L ◎ 895-4622
13417 Rix Willis G ◎ 895-4465
13418 Jacobs Corinne M Mrs 896-1098
13421★Oddo John G ◎ 895-4264
13424 Rys Stanley A ◎ 895-2184
13427 E B Construction Co 895-1875
Bidrowsky Edw T ◎ 895-1875
13433 Leist Leroy D ◎ 895-2573
13436★Vasiliauskas Joseph ◎
13439 Clark Donald E ◎ 895-3417
13444 Rasmussen Lee R ◎ 895-2422
13445 Barnes Marvin C ◎
S 135TH ST INTERSECTS

514
PONDEROSA CIR (MILLARD)—A CONTINUATION OF PONDEROSA DR

ZIP CODE 68137
6430 Mc Pherson Edw E 895-5953
6434 Speth Richd L ◎ 895-0328
6438 Wizer Philip G Jr ◎ 895-2965
6442 O'Gara John H ◎ 895-6006
6446 Samson Donald L ◎ 895-4993
PONDEROSA DR INTERSECTS

514
PONDEROSA DR (MILLARD)—FROM 6200 BLK OF S 132D ST SOUTHWEST

ZIP CODE 68137
CYPRESS DR INTERSECTS
6204 Ehlert Loren A ◎ 895-2996
6205★Olmo Raymond F ◎ 896-1551
6210 Walker Keith D ◎ 895-2527
6216 Nelson Donald R ◎ 895-2077
6222 Taggart Donald K ◎ 895-0841
6225 Tracy Colleen
6228★Reed Paul S ◎ 896-1706
6234 Wieger Andrew C ◎ 895-6213
6235 Jackson Jack A ◎
6244★Rames James ◎ 895-2484
6245★Dufek Rudolph M ◎ 895-0411
6249 Rayer Wm J ◎ 895-2826
6253 Cook Mead J ◎ 895-4118
6254 Velinsky Charles F ◎ 89-5692
6257 Armstrong James V ◎ 895-2770
6261 Brewer Lloyd J ◎ 895-4673
6265 Alexander Joseph S ◎ 895-0330
6304 Ruetz Robt G ◎ 895-1725
6314 Knust Melvin J ◎
6319 Petersen John F ◎ 895-2574
6324 Stunkard Lyle R ◎ 895-9056
6329 Jordan Arlene Mrs ◎ 895-0278
6334 Bernard James W ◎ 895-0874
6339★Falke Darrell D ◎ 895-3981
6354 Millard Siding And Repair Inc retail als 895-4688
Brewer Wm E ◎ 895-4688
6359 Smith Anita H Mrs ◎
6364 Smith Vaughn N ◎ 895-2680
6374 Wilkerson Frances M Mrs ◎ 895-2273
6379★Streeter Donald G ◎ 895-4180
ADAMS ST INTERSECTS
6384 West Donald L ◎ 895-0254
6405 Tarr Melvin L ◎ 895-3740
6410★Warren Guy H ◎ 895-1989
6416 Warrick Steph K ◎ 895-2798
MADISON ST INTERSECTS
6424 Fleming Wm C ◎ 895-3938
PONDEROSA CIR INTERSECTS
6504★Haubensak Richd J ◎ 895-3843
6514 Wolf Bernard J ◎ 895-2070
6515★Turman John L ◎ 895-5227
CYPRESS DR INTERSECTS
6604 Jorgensen Richd G ◎ 895-2661
POLK ST INTERSECTS
6810 Horihan Laverne S ◎ 895-0427

274
POPPLETON AV —FROM MISSOURI RIVER WEST

ZIP CODE 68108
C B & Q R R (NO CROSSING)
S 2D ST BEGINS
S 3D ST INTERSECTS
S 4TH ST INTERSECTS
415 No Return
417 Ferraguti Charles C ◎
420 Falcone Louise M Mrs ◎ 346-0139
S 5TH ST INTERSECTS
502 Cappellano Paul Jr carp ◎ 346-3660
504 Abraham Edw A 346-5224
504½ De Petro Joseph S ◎ 345-8287
506 No Return
508★Degan D 324-5702
510 Saenz Edna
511 Abraham Janice A Mrs ◎ 346-3922
513 Markezie
513½ Dydyk Anna Mrs 341-0844
514 No Return
515 Sapienza Concetta Mrs ◎ 342-5715
1★Orr Kirk D 354-4690
517★Allen Mary C
S 6TH ST INTERSECTS
612 Vinci Louise Mrs ◎ 341-8023
613★Kanarsky Dennis 346-4513
614 Saint Cyr Theo ◎ 345-6530
615 Manganaro Veda ◎ 345-0703
616 Jacobsen Harald W ◎ 342-2670
617★Rocha Fredk M ◎ 342-4420

264
(NOT OPEN BET 1 BLK WEST OF S 6TH & S 20TH)
S 20TH INTERSECTS
2006 Vacant
2007 Monarch Uniform Service rental serv 342-4884
2010★Rodman Bennie W Mrs ◎ 345-2054
2010½★Pinkelman Dale R 341-5722
2012 Mancuso Michl A ◎ 345-0632
2014 Scarpino Angeline M Mrs ◎ 345-3183
2016 Daniels Constance R Mrs ◎ 346-7122
2018 Mauro Nancy C Mrs ◎ 342-7188
2054 Perry Mary L ◎ 346-7570
S 21ST INTERSECTS
2100 Brandt Gemma J ◎ 342-4361
2106 Di Cola Anthony ◎ 346-3965
2107 Franceschini Alessandro G ◎ 341-2032
2108 Capellupo Peter ◎ 345-7467
2110 Centretto Lore A Mrs ◎ 341-3743
2111 Baratta Margt P Mrs ◎ 346-4220
2115 Kirby James H ◎ 345-1021
2117 Incontro Ida Mrs ◎ 346-4577
2119 Sambasile Estella A Mrs ◎ 342-2768
2131 Cerone Frank M stge
S 22D INTERSECTS
2201 Nebraska Art Statuary Inc 342-4232
2204 Stella Grace Mrs ◎ 345-7298
2204½★Hammer Patty 342-1856
2207 Vacant
2208 Marasco Fred ◎ 341-8888
2210 Vacant
Rear Vacant
2212 Vacant
2214 Vacant
2214½ Vacant
2216 Gil Ralph A 344-0309
2218 Muzzy's Ice Service 345-6952
Cerone Frank M ◎ 345-6952
2220 Vacant
2222 No Return
2223 Circo Alf A ◎ 345-2035
2224 Mahoney Mary Mrs 346-5779
2225 Wolfsbauer Raymond M ◎ 345-3607
2226 Romano Joseph A ◎ 341-5734
2228 Szablowski Henry floor mech ◎ 345-7831
2230 Vacant
Rear John Patk J
2239 Saint Ann's Convent 341-8842
Saint Ann's School 341-8842
2247 Whelan Wm S Rev ◎ 341-6613
2254 No Return
2328 Scarpello Teri A ◎
S 24TH INTERSECTS

261
ZIP CODE 68105
2406 Nordmeyer Everett P 345-2026
2408 Simpson Edythe M Mrs ◎ 345-0710
2417 Vacant
2419 Gilcrest Velma I Mrs 341-8530
2421 Vacant
2422 Hernandez Abelardo ◎ 346-3620
2423 Lombard James E
2428 Rossi Raymond E ◎ 346-6178
S 25TH INTERSECTS
2501 Vacant
2502 O'Brien Mary A Mrs ◎ 341-3739
2507 Vacant
2508 Greise John F 345-6026
Cole Ann M Mrs 345-3682
Greise Mary A 345-6026
2510 Roberta Edw D ◎ 341-2304
2511★Langdon Richd G ◎ 345-4787
2514★Riemer Leonard Rev 346-6265
2515 No Return
2517 Ford Robt P 341-7769
2519 Vacant
2522 No Return
S 25TH AV INTERSECTS
2550 Hemming Richd L ◎ 346-5105
2553 Green Lorene L Mrs ◎ 342-3065
2556 No Return
2557 Seward Lance P ◎ 345-2418
2562 Hunter Willard M ◎ 345-5652
2563 Scalzo Charles A ◎ 342-0117
2565 Bonacci Shirley R Mrs ◎ 345-6833
2566 Ryan Beverly ◎ 346-0262
2570 No Return
2570½ Meliz Zeta
2572 Poulos Vasilike Mrs ◎ 345-7931
2573 Apartments
1★Williams Ronald D
2★Hicks Anthony 345-7382
S 26TH ST INTERSECTS
2602 No Return
2602½★Foreman John B 346-8685
2606 Lane Mae Mrs ◎ 345-4596
2606½ Lane Rene 346-9298
2609★Moffett J M 346-6896
2610 Sutphen Bernice C Mrs 346-4191
2615 Brennan Kevin P ◎ 341-3730
2616 Piccolo Apartment 556-9683
1 No Return
2 Stuvick Agnes F 346-5712
3 Winquist Wm
4 Vacant
5 Yzabe Jane
B1 Nye Geo W
B2 Taxer Isadore W 346-5712
2617 Fabbreti Mary A Mrs ◎ 345-4226
S 27TH INTERSECTS
2702 Bonfiglio Frank A ◎ 341-9967
2703 Anderson Emma F Mrs ◎ 345-7358
2711 Prochaska Ludwig C ◎ 346-0688
2715 Vacant
Mather L James
2717 Apartments
1 Warner N 342-0174
2 Sventek David A 345-5632
3 No Return
2719 Apartments
1 No Return
S 28TH INTERSECTS
INTERSTATE 480 INTERSECTS
S 29TH INTERSECTS

258
S 29TH ST INTERSECTS
2911★Leonard Dorothy L 341-0395
Mixan Judy Mrs
2916 Vacant
PARK AV INTERSECTS
2959 Vacant
2962 Caven Vendla A Mrs ◎ 341-7593
2963 Swanson Barbara 342-6131
Bsmt★Orso Virgil V Jr 341-7825
2964 Moore Jewell G Mrs ◎ 345-2934
2965 Vacant
Wehrli Sam C ◎ 345-6961
2967★Smith Richd C 345-1354
2968 Chula Vista Apartments
1 Horton Gladis A Mrs ◎ 345-1605
2 Foley Mary Mrs 345-8554
3 Hampson Christine J Mrs ◎ 345-4234
4 Vacant
5 Hadfield Dorothy H Mrs ◎ 341-5655
6 Larson Wilma Mrs ◎ 341-6717
2969 Vacant
Caven Kirk M ◎ 342-2243
S 30TH AV INTERSECTS
3★Coffin M J 342-3081
4★Pidlaoan Precilia 346-9397
5 Schoemaker Dan R
3002 Jensen Larry A ◎ 346-9152
3004 Buchta Wm J ◎ 346-4179
3006 Holcomb Ralph ◎ 346-6256
3008 Deitering Henry F 341-8389
3009 Thompsen Bruce A ◎ 346-8217
3058 James Court Apartments
A No Return
B Curry E Allene Mrs 346-3438
C Riley Mildred E Mrs 342-0949
Rhodes Thos L 346-5970
E★Welch Matt D 345-8236
F Vote Clarence R 341-8298
3062 James Court Apartments
1 Greenblatt Edith R Mrs 345-8415
2 Fox M Helen Mrs 345-8266
3 Scott Anna C Mrs 345-2524
4 Gleason Roger 342-0799
5 Woodcock J
6 Kelley Linda J 341-9928
S 31ST INTERSECTS
3102 Poppleton Apartments
2★Turner Tammy L 345-9768
3★Cox J A
3110 Spurlock Rodney A 346-5516
Shamblen Lori J Mrs
Bsmt Vogler M L 346-5516
3114 No Return
3116 Jandl Floyd D ◎ 342-1730
Lustgraaf Clement D 344-7377
3124 Apartments
1 Teeter S James 342-5162
2★Hejsek Richd J 341-2482
3 Vacant
5 Vie Lillian B Mrs 345-2972
S 32D INTERSECTS
3205 Dwight Apartments
Bsmt★Greene Chip 345-4167
1 Joethe Marian W 346-4690
2 Vacant
3 No Return
4 Lindsey Lola I 346-8619
5 Anderson Dexter W 346-1625
6 Schultz Carolyn E 342-0561
7 Epplen Jane E 342-2596
8 Carroll Cath C 345-5091
9 Sholin Irene Mrs 346-6469
10 Frisch Marge C Mrs 346-6240
11 Ovington Almira C Mrs 346-7719
12 Metheringham Rena Mrs 345-7562
STREET CONTINUED
3208★O'Donnell John E
★Barger David R 346-6872
3209 Schmidt M A Mrs 346-3796
3210 Krin James C ◎ 341-8963
3211 Jensen Dorothy G Mrs ◎ 346-8349
3212 Nielsen Donna F Mrs ◎ 346-4824
★Westby Steven P 344-4785
3213 Drefs Rita B ◎ 346-5329
3215 Martinec Joseph J ◎
3216 Leary W A Berenice Mrs ◎ 345-4349
3217 Bell Steven 341-1778
3220 Apartments
1★Cordoba Felipe H
2★Ruiz Wanda K
3 Vacant
Vacant
5 Fisk Roger D 342-2230
6 Vacant
3221 Vacant
3224★Jorgensen Darlene M Mrs ◎ 341-6510
3225 Scollard Ray W 341-6725
Musilek Marilyn B 344-3531
Bryce Douglas D 346-2156
S 33D ST INTERSECTS

254
3303★Berigan Mary E 342-5311
3304 Vacant
3305 Williams Mildred F Mrs 345-4941
3306★Rakes Geo M
3307★Olson Bruce 346-9490
3308 No Return
TURNER BLVD INTERSECTS
3401 Roussel David C ◎ 342-4928
3420 Vacant
3424 Boien Fred ◎ 345-7190
S 35TH INTERSECTS
3502 Henriksen Donald R ◎ 345-6154
3504 Lutz Patricia K ◎ 341-3882
3508 Cambridge Mary E Mrs ◎ 346-7755
3515 Lalley C Timothy ◎ 345-3472
3516 Mattini Frank S ◎ 341-6278
3518 Asher Virginia B Mrs ◎ 558-4786
3520 Vincent R 341-7360
S 35TH AV INTERSECTS
3560 Steberg Judith J Mrs ◎ 345-2141
3564 Mathiesen Robt J private consultant (pharm) ◎ 345-2280
S 36TH INTERSECTS

250
(NOT OPEN BET S 36TH AND S 40TH)
4201 Schram Wm R ◎ 558-1553
4202 Antony J E Mrs ◎ 556-4668
4205 Houston James J ◎ 551-9000
4208 Anderson Jerry D 551-6487
4211 Fatte Victor ◎ 553-1110
4212 Lush James B ◎ 553-2780
4215 Yambor Wm F ◎ 553-3355
4216 Hoyer Herman Z ◎ 556-6330
4219 Remar Frank J ◎ 553-8817
4220 Leutenegger Henry A ◎ 551-9812
4223 Hilgert Wm R ◎ 556-6789
4224 Baright H P ◎ 553-0727
4225 Kessler Thos D ◎ 556-2878
4226 Morgan Ann J Mrs ◎ 551-0808
S 43D INTERSECTS
4301 Jarosh Agnes L Mrs ◎ 556-1736
4305★Smith Bruce A 553-2792
4308 Cochran D C
4309 Rivard Paul F ◎ 553-2254
4311 Bernstien Gerald W ◎ 553-0904
4316★Peterson La Vonne Mrs
4317 Munger Frank R ◎ 551-8197
4320 Hill Steve R ◎ 556-4550
4321 Miller Martha E Mrs ◎ 556-9614

TP	Adjoining	Source
✓	✓	R. L. Polk Co.

S. 29th Street 1980

S 29TH ST—Contd
6 Linn Keith B 346-3256
7 Mc Connell Tamara
8★Claude Teresa K 345-7405
9 Strauss Thos L 341-4773
10 Davies Rita 346-4692
11★Bord Cynthia K 341-0177
12 Shields Cath C Mrs 345-0351

258
PACIFIC INTERSECTS
1102 No Return
1106 Deal Charles E ◎ 346-3659
1108 Apartments
1 Berry Maybell 341-5117
2★Rosas D L
3 Palma Diane K Mrs
4 Dukich Carol
5 Meiergerd Ronald J 345-6168
1110 Apartments
6 Villenheusie L
7 De Jaynes W 341-4288
8 Johnson P
1114 Apartments
1 Smith N Jean 342-7737
2 Vacant
3 Vacant
4★Gottberg Janelle 344-4017
5 Vacant
1 Bristol Steve 341-6839
2★Reisdorf Ronald L 342-5774
1124 Apartments
1 Schneider John C 346-7268
3 Black Clifford
4★Brown Wayne
5 Mefford Allen L
6 Hart Bernard
7★Quinn C
1126 Zodiac Apartments 551-1351
1 Thomas Timothy M 344-3377
2★Piernicky Kath
3★Feltheim Robt W 341-5699
4 Bertsch Rex 344-4997
5 Winter James M 344-2737
6 Fischer Ann M 344-0297
1130 Driftwood Manor 733-7324
1 Vacant
2 Leuschen Thos G 344-4049
3 Vacant
4 Vacant
5 Vacant
6 Hackfort Donna J 345-1285
1136-38 Zodiac Apartments
1★Reilly M 344-3685
2★Hensman Scott R 346-6509
3★Pelan Clarice A 341-1875
4 Van De Walker Michl E 345-7508
5 Welch Wm H 341-8415
6★Ernest Herman 346-5041
1138 Satelite Apartments
1★Ritter Russell
2 No Return
3 Judevine Shirley M 341-0654
4★Cook Laura 346-3710
5★Hall Mark
6★Aldrich Vern
7★Mansur Wm
8★Anderson Vivian G
9 Crowe Danl F
STREET CONTINUED
1142 O'Shaughnessy Kathryn C Mrs ◎ 341-5850
1148 Breese Louis R 342-7481
POPPLETON INTERSECTS
1306 Egan Thos J 345-1460
1306½ Smith Rebecca 341-1850
1310 Connelly Joseph C ◎ 345-6068
Mc Williams Anna Mrs 345-6549
1320 Park School 341-9963

280
WOOLWORTH INTERSECTS
1502 Masters Orville M ◎ 346-3720
1506 No Return
1512 Hall Kath R 346-0916
1514★Utterback Doretta K 345-8240
1516 Traylor Stephanie
1522 Apartments
1★Piscka Jennifer
2 Anglim Wayne T
3★Mc Kinnon Anne 342-4792
4 Oldham Thos E 342-3906
1526 Apartments
1 Vacant
2 Naiberk Roland W
3★Smith Don
4 Siefert Linda K 341-3385
5 Egger James E 345-6953
6 Vacant
1526½ Bermel Peter A ◎ 346-2558
1530 Apartments
1★Pope Pearl 341-8156
Bsmt★Jones Helen
1534 Vacant
1542 Dougherty Lay
Ruge Rudolph ◎ 345-8816
1 Barnett Russell E 344-0187
2★Ball Janice E 341-2037
1550 Apartments
1 Stewart Velma E Mrs
2 Monaghan Marie M Mrs
3★Carlson J
4 Vacant
5 Curtis Thos
6 Vacant
7 Rowena Barbara
HICKORY INTERSECTS
1708 Foreman Emil D ◎ 346-4353
1710 Skocz Edw J ◎ 341-8874
1710½ Vacant
1714 Miller Wm F ◎ 341-3217
Engle Sue H Mrs 346-5238
1718★Pope P J ◎
1722 Dreibus Dora W Mrs ◎ 345-5534
1726 Nelson Norma J ◎ 341-7808
1730 Kubli Franklin D ◎ 346-0110
1734 Hartung Robt F ◎ 341-8617
1738 Hanscom Terrace Apartments
Palladino Michl P
2★Nitch Gale
3 Wede Connie J 341-9030
4 Burns Patricia D 345-9705
5★Fitzgerald Rick A 342-5648
6★Jansky Larry R 342-3295
7★Snywoiecki Michl A 341-6014
8 Sombhat
9 Burgess Betty S
1742 Burr Bob L 341-2232
★Koneski Norman P 342-2299
Bsmt Pietrowicz Wm 342-5506
1746 Losole Donald L ◎ 346-4339
1750 Christensen Carl A ◎ 345-8017
SHIRLEY ST INTERSECTS
1902★Blakley Dorothy ◎ 346-8747
1906 Duling Glenn H ◎ 345-0741
1507★Huff Myron J ◎
1 Vacant
1914★Salem Aaron J ◎ 346-3654
1918 Interstate Terrace Apartments 558-4414
1★Guyer Marrion 342-5763
1b Booth Roger D 341-8709
2 Dashner Michl
2b★Dergan Raymond M 342-3184
3 Haart L 342-2197
4★Kennedy M J
5 Vacant
6 Vacant
7★Clarisen Steve D
8 Pankowski W R
1920 Vacant
1922 Shaw Robt C 345-4951
★Norris Ron D
1930 Vacant
1932 Caster Colette L 346-7326
ED CREIGHTON AV INTERSECTS

302
2214★Cap Marty A ◎ 346-8054
MARTHA ST INTERSECTS
DUPONT INTERSECTS
2352 Haynie Donald A Jr
2352½ No Return
2354 Neneman Theo R ◎ 342-3586
2354½★Mitchell Wm M 342-6514
2362 Nye Pamela A portrait artist 341-9472
2364 Dinker's Bar tavern 342-9742
2366 Belitz Joseph J ◎ 345-3487
2368 Scheely Tavern 342-4412
CASTELAR ST INTERSECTS
2402 Vacant
2408 Zamiatala Nora H Mrs ◎ 346-3609
ARBOR ST INTERSECTS
(NOT OPEN BETWEEN ARBOR AND BANCROFT)
BANCROFT ST INTERSECTS
ELM ST INTERSECTS

346
(NOT OPEN BET 1 BLK SOUTH OF VALLEY AND A)
B INTERSECTS
ZIP CODE 68107
C INTERSECTS
(NOT OPEN BET C AND D)
D INTERSECTS
3907 Mikovec Victoria A Mrs ◎ 733-9406
3911 Kelley Michl G 733-4530
3913 Leisure John A ◎ 734-1211
3917★Kurlacz Al 731-0897
3919 Evans Jim J ◎ 731-0690
3919½★Thornburg Steven M 731-4128
3928 Demco Products Division pre-mixed concrete 731-0350
E INTERSECTS
4009★Bailey Richd A ◎ 733-2955
4013 Chase Minda L piano tchr ◎ 733-1299
F INTERSECTS
4102 Kantor Edw J ◎ 733-1650
4106 Siedlik Adam S ◎ 731-0558
4110 Pasieka Mary R Mrs 733-4998
4112 Kosuth Thos A ◎ 733-0264
4116 Struz Theresa A Mrs 734-0167
4122★Kostka James E 731-3808
4124★Brown Marvin M 734-0597
4130 Vacant
4132 Wancewicz Helen Mrs ◎ 733-3656
4132½ O'Neill Harriet P Mrs
4134 Recek Joyce I Mrs ◎ 733-2746
G INTERSECTS
4204 Benesh Joseph J ◎ 734-2579
4208 Chrostek Edw P ◎ 733-0473
4214 Bernady Anne T ◎ 733-0974
4222 Bohac Joseph E ◎ 733-7251
4224 Parys Sophie B Mrs ◎ 733-0509
BUCKINGHAM AV BEGINS

354
BUCKINGHAM AV INTERSECTS
J INTERSECTS

368
(NOT OPEN BET J AND Q)
Q INTERSECTS
5219 Junior Workmen's Club No 2 733-9647
5219½ Mansfield James R
R INTERSECTS
S INTERSECTS
5401 Epperson Nathalie Mrs 731-0222
5402 Vacant
5403 Gilpin Serena M Mrs 731-3316
5404★Taylor Vicky L Mrs 733-4072
5405 Jones Rose M
5406★Smith Mary Joyce 733-1602
5407★Jones Mattie
5408★Williams Marylou
5409 Vacant
5410 Clark Brenda Mrs
5411★Thompson Pauline 733-4029
5412 Bevins Shirley T Mrs 731-2203
5413 Lott Martha Mrs 733-1871
5414 Gish Diane L Mrs 733-2134
5415 Vacant
5416 Vacant
5417★Robinson T W 734-0985
5419 Nemitz Marie E Mrs 734-0352
5421 Goods Sandra Mrs 733-6349
5423★Owens Loulissia
5425 Vacant
5427★Gray Hallie 733-2062
5429 Black Gwen E Mrs 734-4027
5431★Ellison Helen L Mrs 734-0508
T AV INTERSECTS
U AV INTERSECTS
5701 No Return
5703★Johnson Tina Mrs 734-0668
5705 No Return
5707★Deterding Gerald
5709 Thomas Nancy Mrs 733-6870
5711★Andrews Shirley A Mary
5713 Bessey Kenneth R 733-7072
5717★Plater Ann 731-2327
5719 Vacant
5721 Robinson Helena M Mrs 731-7879
5723★Rankin Doris
5725 Patlan Frances Mrs 734-2673
5727 Saupp Mildred M Mrs 731-0338
5729★Kartchner Vicky 731-9358
5731 Vacant
5733 Lee Anna R Mrs 734-6911
5735 Palmer John E 734-3949
5737 Vacant
5739★Isichel Lillie G

70
30TH AV NORTH —FROM PARKER AV NORTH

ZIP CODE 68111
1922 Brown Ethelstine Mrs 346-0740
1924 No Return
1925 Pleasantview Hilltop Homes apts
1595 Clifford Bryant 346-0610
1596 Junge Mabel A Mrs 341-4548
1597 Hubbard Walter
1598 Smith Imogene 342-3134
1599 Foutch Naomi Mrs 341-4976
1600★Wynne Willie
1601 Hilltop Homes (Ofc)
1602★Kinjc Naddie
1603 Crawford Horace 345-6989
1604★Hampton Thelma Mrs
1605 Fields Wm 341-8649
1606★Cooper Rebecca Mrs
1607 Mitchell Bessie 341-6571
1608★Jackson Blanche
1609 Vacant
1610★Saxton Llorzell
1611 Carr Martha C Mrs 342-2376
1612 Walls James
1613 Anderson Florence J 345-5742
1614★Whitlee France 346-3941
1615 Thompson Ernest 346-1190
1616 Carr Willie Ms 341-5939
1617 Brown Lola B Mrs 345-0368
1618 Badhe Elsie 345-0949
1619 Johnson John 342-5808
1620★Taggs Marie 341-5092
1621★Caldwell Charles 342-2725
1622 Vacant
1623★Taylor L
1624 Jordan Zuretta 342-2903
1625 Culpepper Martha 344-3814
1626 William Ida B Mrs 341-2261
1627 Mack Mamie 346-5594
1628 Wood Maude 342-1307
1629★Micielson Arden L
1630★Mc Collister Napoleon 346-7656
1631★Whitlie Ted 346-4922
1632★Smith Edw T
1633★Lincoln Charles 356-8527
1634 Walker Chester 342-7631
1635 Hill Ruth M Mrs 345-0388
1636 Vacant
1637 Walker Wm
1638 Vacant
1639 Vacant
1640 Lewis James 342-5762
1641★May Esther B Mrs 342-2533
STREET CONTINUED
1926 No Return
1928 Johnson Mary 346-2308
1930 Watts Jonita Mrs 345-9849
1932 Mc Gee L
1934★Holliday M B 342-1986
1936 Mc Ghee Emma
1938-40 Newman Mary Mrs
1942★Klabunde Betty
1944★Moreno Estell 345-9949
1946★Jones Harold D 346-9934
1948 Bowlin Diane
SEWARD INTERSECTS
2002★Prince Antoinette W 346-8591
2004 Vacant
2006 Brewer Zelma B 346-0932
2008 Samuels Shirley Mrs
2012 Rice Hortense S Mrs 345-7170
2016 Vacant
2020 Cole Thelma Mrs 345-0475
2024 Vacant
2028 Loud Janice M 422-1396
2032 Smith Tennie 345-7102
2036 No Return
2040 Vacant
2044★Simpson Kathy M 341-3026
2048 Vacant

257
30TH AV SOUTH —FROM OPP 310 MASON SOUTH

ZIP CODE 68105
1001 Hausner Donald D
1002 Flakus Ralph H ◎ 342-8145
Akara Clements U 345-1307
1003 Apartments
1 Shouse Michl 342-5912
2★Worrell Wanda M 345-8256
3★Whitaker R R 345-9769
1005 Foster Thos W 346-9568
1006 Apartments
1★Fischer James R 341-7814
2★Muntz Ann
3 Muntz Diane J Mrs 341-2321
4 Stoller Della A 341-8718
1007 Cech Margt 346-4657
2 Durham Sharon A 345-6624
3 Wintars B
1008 Apartments
1★Shollinberger Jim
2 Mason Violet E 342-1768
3★Carter Terry 341-4341
4 Gray Michl 345-7381
5 No Return
6 Higgins
7★Brahmer Kathy 341-8297
8★Wittforth Marianne
9 Vacant
10 Barker Frank 342-4551
11★Jordan Michl P
12 Vacant
1009 Nielsen Robt E 346-2342
1 Cone Dorothy
1011 Parker Phillip E ◎ 342-4581
Burhans Marie O Mrs 344-4217
1014 Salem Francis J ◎ 342-4664
1015★Parisot Beverly J 345-9939
★Brogden Stacy L 341-5173
1016 Thompsen Apartments 346-5120
★Thompson Julie A
2 Malloy Joseph T 422-1662
3 Lammers Arnold M 341-8606
4★Clark Grady E Jr 345-7578
5★Wendte David 341-7725
6 Larsen Gary W 346-9165
1017 Weeks Francis J ◎ 342-7896
1018 Thompsen Apartments 346-5120
7 Vacant
8★Delvin T 345-2933
9 Raywinkle Edwin J 344-2565
10★Carlson Carol
11★Breen Viola Mrs 346-2941
12★Shupe Allen 341-5074
1019★Perez Dio 341-0587
★Lewellen James G
1021 Apartments
1 Jordan James M 342-6841
2 Cox Jerry M
3 Vacant
1022 Pesek Mary S Mrs ◎ 341-2816
1023★Easley Harry 346-3844
1025 Apartments
1★Sorgenfrei Cindy 345-5910
★Ruf Karen 342-5928
3★Ennenga Diane
4★Ditch Mary E 344-3178
5 Siders F Louise Mrs ◎ 345-7269
1026 Apartments
1★Neseth Mark 341-6924
2 Wolford John L 345-0963
3★Arkwright M E 346-9432
4★Sharp Linda K 345-1650
5★Hamsa Donald J 346-3364
6★Sturch Margt A
1 Sitzman Robt A ◎ 342-4642
1030 Apartments
1★Abrahamson Jim
2 Keat Nell F 346-0049
3 Kovarik Rose Mrs
4 Gehlert Larry
1031 Apartments
1033 Amy Frances M 342-2043
1034 Apartments
Nicas Wm G ◎ 345-2751
1 Irick Vernon G 341-3087
2 Fisher Wm B 344-2916

TP	Adjoining	Source
-	✓	R. L. Polk Co.

30TH AVE S 1980

S 30TH AV—Contd
3★Wright Rhillip
4 No Return
5 Norton Tom E 341-1914
Vacant
1034½★Nielsen Ivan O 346-3261
1035 Adams Floyd Abe 345-7541
★Adams Harley
1036 Boetel Donald D 346-9413
Hering John E 346-1831
1039 Hanson Oscar W ◎ 341-8787
1040 Hammer Diane G
1043 Jewett Calvin L 346-9291
PACIFIC ST INTERSECTS

258

1101 Lamb Margt L Mrs 346-2749
Marino Anthony N 346-0766
Young Rose C Mrs ◎ 341-3503
★Yu Peter
1102 Apartments
1 Vacant
2 Weber Walter H 345-7841
4★Luton Marabeth 346-7084
1110 Lakota Court Apartments
1★Nwaka Charles U 345-2413
2 No Return
3 Mc Cord Penny A 341-3819
4★Dutch Louise S Mrs ◎ 342-1755
5 Sorensen Orville J 345-2647
6 Sam Rolando J
7 Carlson Linda K 341-6138
8 Schulz Josephine M Mrs 346-0046
9 Nwinye Achinike I
1111 Dresher Ella M Mrs ◎ 345-4216
Upper Vacant
Bsmt★Hines J M 341-2301
1113★Wells Gary V ◎ 345-6838
1115 Basil Mary J Mrs ◎ 346-7422
Upper Vacant
1117 Apartments
1 Suckstorf Hans C 345-4330
2 Vacant
3 Grant Dorothy L Mrs
4 No Return
1120 Apartments
1 Vacant
2 Vacant
3 Nordell Marlee K 346-1284
1121 Sheeler E Glenn Jr ◎ 346-2022
1122 Apartments
1 Vacant
2★Sellers M
3★Berg L
4★Blohn Janet 342-7681
1124 Diederich John J ◎ 345-6077
1126 Gibbs Vernon M ◎ 341-3861
HARRIS INTERSECTS
1130 Maides Tom A ◎ 341-6809
1134★Downing Gary O 341-3136
1135★Davis M D
1138 Petrovich Floors floor installation 345-9160
★Petrovich Michl D ◎ 345-9160
★Lawson Robt
★Lutz Lori 341-4845
1141 Chula Vista Apartments
Bsmt Vacant
7 Stolinski Frances A Mrs ◎ 346-5175
8 Dickson Lloyd A ◎ 345-6001
9 Mc Cleneghan Mary A Mrs ◎ 345-0401
10 Mc Carty S M Mrs ◎ 345-1302
11 Keller Raymond W ◎ 345-3325
12 Clapp Charles N ◎ 345-6754
POPPLETON AV INTERSECTS
1302 Apartments
1 Vacant
2 Nguyen Dink Q 342-0633
1 Kalskett David F
2★Miller Mike 341-7336
3★Russmann Ellen R
1306½ Vacant
1310 Apartments
1★Fischer Bonnie R 344-2387
2 Irwin Glenn
3 Pomicter Brian A 345-3423
1311★Fitzgerald Susan K 345-0777
1314 Apartments
3★Waymire Michl S 342-1353
4 Griffith Nancy N 342-7432
5 Pinkes Richd A 341-7242
6★Ferris Leslie 342-3753
7★Lombard Thos A 346-5124
8★Mc Graw Steven
9 Mackie Ann M Mrs 345-1384
1315 Vacant
1 Mc Donald Cath E ◎ 342-0409
1323 Omaha Public Power
1324 Douglas Thos H carp ◎ 342-4683
1325 Country House Apartments 451-8702
1 Vacant
2 Breglia Joseph 342-0951
3★Vachal Theresa A Mrs 341-5271
4★Tinnerella Patti
5 Vacant
6 Larsen Linda L
7 Clary Evelyn Mrs 344-0285
8★Ward Grady 346-6797
9★Ibrahim Schellana
10 Lopez Fred 342-8492
11 Ellis Trevor R 342-6712
12★Ourada Alanda Mrs
1★Garretson Janice
2★Thompsen Andrew
1329 Losole Veta C Mrs ◎ 342-0505
1330 Thompsen Apartments 346-5120
1 Hernandez Lewis 346-5701
2★Fries Larry D
3 Ostronic Mary C 345-5034
4★Harshbarger John R 346-5814
5 Aliano Alf A
6 Vacant
1332 Odinas Apartments
1 Midura Paul S 344-2562
2 No Return
3★Roth Judy K 341-4980
4 Burk Dale J 346-6039
5★Haines R
6 Vacant
1334 Apartments
7 Friesen Stanley D 345-5584
8★Kleffman F H 422-0456
9★Fleischman John M
1335 Vacant
1336 Samson Bertha A Mrs ◎ 341-4679
Vacant
Vlademar Matthew 345-8690
Gewecki Earle 422-1315
1337 Schaefer Wilmer A ◎ 342-0059
1339 Kone Edw C
1340★Layton Claire
WOOLWORTH AV INTERSECTS

325

(NOT OPEN BET WOOLWORTH AV AND GROVER ST)
GROVER ST INTERSECTS
3501 Vacant
3502 O'Neill Kevin C ◎ 341-3976
3504 Blanford Carl E ◎ 422-1661
3505 Pinkes Ben H ◎ 345-4117
3507 Miller Herbert L ◎ 341-4647
3508 Culbertson Clint W ◎ 346-6402
3510 Morris Ellen C Mrs 345-9950
3512 Williby Robt L ◎ 345-0882
3515★Mc Connell Steph R ◎ 345-5881
3524 Hibberd Jeroma Mrs ◎ 345-5244
Vacant
2 Vacant
A ST INTERSECTS

370

ZIP CODE 68107
(NOT OPEN BET A AND Q)
Q INTERSECTS
(NOT OPEN BET Q AND R)
R INTERSECTS

6

30TH ST NORTH —FROM 3000 DODGE NORTH

ZIP CODE 68131
118 Harle Thos A 345-2235
1 Vacant
2 Cerny Mary A
3★Emerson Lorene L Mrs
122 Greenwood Delma I Mrs 342-1473
124 Oltman Larry
LINCOLN BLVD INTERSECTS
1-480 INTERSECTS
313 Gibsons Bob Spirits &I Sustenance restaurant & bar
CHICAGO INTERSECTS
403 No Return
CASS INTERSECTS

24

COTTAGE GROVE AV INTERSECTS
CALIFORNIA INTERSECTS
601 Saint Joseph Hospital 449-4000
612 Apartments
WEBSTER INTERSECTS
BURT INTERSECTS
801 City Parks & Recreation Maintenance Shops 345-3014
CUMING INTERSECTS

36

IZARD INTERSECTS
LINCOLN BLVD INTERSECTS
1001 Omaha Lutheran Bible School 345-1331
1115 Harriman John R ◎ 344-4830
MICHIGAN AV INTERSECTS
OREGON TR BEGINS
NICHOLAS INTERSECTS
MYRTLE AV INTERSECTS
LAFAYETTE AV INTERSECTS
1320 Rasch-Hale Radiator Service 345-5220
Yankton Radiator Repair 346-9292
HAMILTON INTERSECTS
1411 Greater New Hope Baptist Church 342-0265
1414 Holman Goldie A Mrs ◎
1418 Vacant
1422 Vacant
CHARLES INTERSECTS

56

ZIP CODE 68111
1504 Oliver John E ◎ 341-6275
1512 Vacant
1513 Powell Zeora V Mrs 342-7143
1515 Vacant
1517 Vacant
SEWARD INTERSECTS
FRANKLIN INTERSECTS
DECATUR INTERSECTS
1804 Johnson Carrie B Mrs ◎ 341-2398
1816 Ginn Service Station No 5 344-0268
1821 Vacant
PARKER INTERSECTS

68

LINDSAY AV INTERSECTS
PARKER ST INTERSECTS
1910 Prince Carla D Mrs 346-8538
1912 Luellen Denise L Mrs 346-9531
1913 Jones Eddie M Mrs 455-2563
1914★Davis Annetta
1915 Jones Mary L
1916 Gafford Georgia
1917 Hoskins Tina Mrs 455-6545
1918 Allen Lovie D Mrs 346-8211
1919 Bryant Lealia M Mrs 451-3384
1920★Dell Larry
1921 King Celestine E Mrs 453-7779
1923 Blackson Halean P 453-7126
1925★Mc Callister Napoleon A 346-7656
2010★Colbert Geraldine
2014★Willis Charlesznie 342-5223
2018 Vacant
2022★Thomas Alice F 346-4798
2026★Winford Robt N
2030 Long Carol Mrs
2034 Vacant
2038★Bishop Shirley
LINDSAY AV INTERSECTS
BURDETTE INTERSECTS
GRANT INTERSECTS
2306 City Housing Authority (Shop And Stge) 444-6955
2311 Vacant
ERSKINE INTERSECTS
2402 Pitts Beatrice Mrs 453-4827
2404 Brooks Hallette Mrs
2405 Albert's Package Liquor 451-9652
2406★Stennis Mac Arthur
2408 Knight Shirley Mrs
2410 Robertson Essie
2412★Fagan Erie 451-3147
2414 Vacant
2416 Jackson Elnora C Mrs
2418★Newman Jacqueline R 455-2350
2420★Curtis Donald L
2422 Terrells Saml B ◎ 453-3021
2424 Richardson Jeffrey
2426★Holmes Floyd L
2428 Collins Francis Mrs 453-4944
LAKE ST INTERSECTS
OHIO INTERSECTS
2502 Dave's Northside Auto Service serv sta 453-1500
2503 Chase Dental Clinic 451-6669
2610 Jackson W M Mrs ◎ 451-6155
MIAMI INTERSECTS

98

2721 Hope Lutheran Church parish house 453-1583
2722 Jones Robt T ◎ 453-1797
2723 Hope Lutheran Church 453-1583
2724 Vacant
CORBY ST INTERSECTS
2802 Blow Barry M ◎ 451-4789
2808 Crump Charles E ◎ 453-5363
2810 Kercheval Albert J ◎ 451-1464
2814 Henderson Isaac ◎ 451-7214
2819 Roseboro Chicken restr 451-5800
MAPLE ST INTERSECTS
2901 Faith Deliverance Church 451-5431
Gee Allious A 451-5431
2906 Kennedy Howard School
2915 Vacant
BINNEY INTERSECTS
3001 Alston Henrietta E Mrs ◎ 451-0661
3005 Vacant
3007 Brown Ora M
3015 Kerr Ernestine T Mrs ◎ 451-0840
3019 Cribbs Lawrence ◎ 451-9476
3021 Neal Delores ◎ 453-6784
WIRT ST INTERSECTS
3113 Dailey Enterprises liquor ret 457-4411
SPENCER ST INTERSECTS
3200 Omaha Coca-Cola Bottling Co 451-5500
3210 Stage II Lounge tavern 451-9726
3211 Osterberg Hazel Mrs ◎ 451-9243
3219 Imperial Termite Service 451-7771
3224 Don's Sixty-Six Service Station 451-9900
BEDFORD AV BEGINS

110

3323 Faith Hope Charity Prayer Co Op religious organization
EMMET INTERSECTS
3405 No Return
3409 Drain James B
3411 Vacant
3413 Vacant
3414 Scurlock Jas H 455-7917
3419 Ornamental Iron Mfg Co 451-8895
3419½ Vacant
3421 Vacant
3421½ Vacant
3422 Stanfield Olden P ◎ 451-1940
3423 Vacant
PINKNEY INTERSECTS
3501 Kelly's Sundries drug ret 451-0131
3502 Vacant
3502½ Vacant
3504 L & L Delivery 451-6476
3510 Dairy Queen 451-4490
3515 Church Of Jesus Christ 455-5099
3518 Time Out Take Out restr 451-2622
3519★Robinson Bethea 455-4522
3523 Vacant
EVANS INTERSECTS
3607 No Return
3609 Vacant
3610 Vacant
3611 Vacant
3612 Vacant
3612½ Vacant
3618 Vacant
3621 Conoco Eee-Zee Car Wash coin opr
PRATT INTERSECTS

138

3701 Petal Shoppe The 453-2622
3702 Morrow's Conoco 451-9550
3703 Vacant
3705 Petal Shoppe design rm
3713 No Return
3715 Gavin Linda 457-4933
3716 Dortch Betty R ◎ 453-4329
3717★Howard Callie
3719★Johnson B A 455-4219
3720 Vacant
3721 Rogers Alf L 455-4678
3723 Smith Mae A
3724 Vacant
MANDERSON INTERSECTS
3802 Chris Package Liquor 451-5434
3802½ Williams Tony 453-6582
3803 Transportation Service Center hvy duty truck & constn parts 453-7300
3824 Vacant
3825 Spaulding Bar & Lounge 451-0643
SPAULDING INTERSECTS
3915★Whitney Ted 453-6695
3917 Vacant
3919 Howard John E
RUGGLES INTERSECTS
4003 Oltmanns Emma Mrs ◎ 451-3405
4003½ Keiter Christine M 451-3195
4007 O'Malley Margt E Mrs ◎ 451-7805
4011 Sanchez Robt O ◎ 457-4850
4024 E S B Inc automotive bty mfrs 451-0600
SPRAGUE INTERSECTS

146

4102 Enfield's Tree Service (shop) 453-3596
4105 Northside U Haul 451-7543
Yates Edgar E
4110 Helm's Garage 453-5311
4111 House Of Poultry 451-4747
4112 Fleetline Body Co auto body repr 451-8855
4119 Vacant
SAHLER ST INTERSECTS
4200 Sunderland Brothers Co (whse) 451-0406
Acrylicon Inc plastic sup & fabrication 451-1365
G N U Graphics 453-8601
4201 Coakley Industrial Service Inc rental sups 453-8300
4224 Comprehensive Cntr For Bd Of Educ Occupation Educ 554-6291
MOP RR CROSSES
4301 Vacant
TAYLOR ST INTERSECTS
4400 Omaha Body & Equipment Co 453-2800

Franklin Community Federal Credit Union Branch Office

TP	Adjoining	Source
-	✓	R. L. Polk Co.

HARRIS ST 1980

HARNEY ST—Contd
4 Vacant
5 Vacant
6 Vacant
7 Vacant
8 Vacant
9★Smith G Star 342-1102
10★Anderson L L 342-0817
3926★Macholan Irwin L 341-7348
★Ough Roger 341-7471
★Sudrla F A 341-6679
★Williams E V 346-5866
★Zebley Janet 341-2017
3929 Rubin Bldg
A F S C M E Local 251 (A F L-C I O) 346-4011
Rooms
1 Vacant
3 Omaha Central Labor Union A F L-C I O 341-4800
12 Vacant
14 Schwalb Natan lwyr 345-9393
14 Schwalb Natan Realty 345-9395
16 Vacant
25 Vacant
30 Vacant
100 Y W C A (Ofcs) 342-2748
111 Contractors Lab Teamsters & Eng hlth welfare & pens plan 346-8303
124 Operation Bridge youth counseling agcy 346-7100
200 Y W C A (Ofcs)
206 Nebraska State Council 32 A F L-C I O Om Loc 251 341-3834
216 Weiss Raymond T dentist 345-7773
220 Omaha Construction Industry Hlth Welf & Pens Plans 342-0969
230 County Volunteers In Diversion And Advocacy 346-7100
S 40TH ST INTERSECTS
4004 Apartments
2 Bumgarner Donald 341-6417
11★David Jeffrey J 744-7166
4006 Apartments
3 Gregerson Karen 341-1074
10 Dolinsky Susan L 345-5738
4 Piper Dorothea E Mrs 345-8417
9★Skukstorf Steven J 341-7812
5★Hunt John
8 Widows Minnie M Mrs 345-6707
6★Hayes Bobbie L 344-7414
7★Condon Evonne C 341-3833
S 41ST ST INTERSECTS
S 42D ST INTERSECTS

230
4220 Clarkson Hospital mtce shop
S 44TH INTERSECTS
S 44TH AV INTERSECTS
S SADDLE CREEK RD INTERSECTS
(NOT OPEN BET ½ BLK WEST OF S SADDLE CREEK RD AND ½ BLK EAST OF S 48TH)
S 48TH INTERSECTS

232
ZIP CODE 68132
S 48TH AV BEGINS
4802 Mitchell Richd L ◎ 551-7623
4804 Gerken Barry L ◎ 551-1956
4806 No Return
4808 No Return
4810 No Return
4812 No Return
4814 Skans H M ◎ 551-4967
4816 Larson Edw A ◎ 556-0525
4851 Dugick Frank L ◎ 558-2416
4852★Farabaugh J Scott ◎ 556-0314
4854 Nolan Francis M ◎ 558-1701
4856 Vacant
4858 Johnson Frank R ◎ 558-4632
4860 Baird Larry W ◎ 551-2677
4862★Pearson J Dodd ◎ 556-4766
S 49TH INTERSECTS

236
(NOT OPEN BET S 49TH & S 55TH)
S 55TH ST INTERSECTS
5501 Rohling Robt A ◎ 558-4417
5503 Keyser Timothy P ◎ 553-4858
5505 No Return
5506★Adams Charles M ◎ 556-8261
5507 Daugherty James T ◎ 553-0343
5509 Hill Eliz L ◎ 556-1950
5510 Wanzenreid Linda Mrs ◎ 553-1537
5511 Atkinson Lewis E ◎ 553-2618
5512 Thailing Richd S ◎ 551-3020
5513★Nading Richd L ◎ 551-9676
5514 Cunningham Robt G ◎ 553-5514
5515 Dayton Shirley M ◎ 558-5588
5521 Grissom Robt L ◎ 551-4062
S 56TH ST INTERSECTS
5601 Trimble Don E ◎ 551-3311
5603 Addy Charlea J ◎ 551-8989
5604 Reid Jon S ◎ 558-0298
5605 Mc Coy Wm B ◎ 558-5330
5607 Angermeier Ingo ◎ 558-9864
5608 Cathcart D Jean Mrs 551-6671
5611 No Return
5612 Schmeichel Dale E ◎ 553-0311
5613 Kinsler Jeanette M Mrs ◎ 551-4164
S 57TH ST INTERSECTS
5701 Whelan Ella S Mrs ◎ 551-5211
5702 Haack Dale B ◎
5703 Beninato Jos J ◎ 554-1277
5704 Butler Irene R Mrs 553-1256
5705 Vacant
5706 Murphey Jill M ◎ 558-8503
5707★Williams David ◎
S HAPPY HOLLOW BLVD INTERSECTS

238
(NOT OPEN BET S HAPPY HOLLOW BLVD AND ½ BLK EAST OF S 68TH AV)
S 68TH AV INTERSECTS
S 69TH AV INTERSECTS
S 70TH INTERSECTS
ZIP CODE 68114
S 72D INTERSECTS

414
S 78TH INTERSECTS
7812 Beverly Hills Apartments 339-5992
1 Blazek John M 393-0372
2 Palleck Vicki K 397-6472
3 Maloney Mary J 391-7509
4 Fenton Lynn 392-2878
5 Bednarz Jeanette M 397-1185
6★Randolph Barbara K 393-3355
7 Longacre Barbara J 391-4913
8 Scalzo John R II 397-0807
7815 Manor House Apartments 393-2262
1 Niebaum David D
2★Walters Don U 397-9022
3★Erickson Kathy
4 Leader
5★Meier Walter 392-1082
6★Bighia D 397-8609
7★Johnson John D 393-3823
8 Vacant
9★Scheer Ronald D 397-6109
7816 Beverly Hills Apartments 339-5992
1 Kojdecki Karen K 393-3195
2 La Pour Elaine Mrs 391-5786
3 Townsend Helen B Mrs 393-8871
4 Darden Pamela J 397-8901
5★Horstman Robt 393-0903
6 Vacant
7820 Beverly Hills Apartments
7802 Long 391-3002
2 Houpt Harold R 391-1138
3 Holzman Edna M 397-2590
4 Vacant
5 Stone Robt 391-4190
6 Heimann Albert J 393-8943
7824 Beverly Hills Apartments
1 Vacha Helen Mrs 391-1488
2★Sexton J L 391-1853
3 Backes Eliz L 393-3063
4 Nemitz Shirley C
5 Victor Alma Mrs 397-3942
6 Yablonski Peggy A 392-2842
7825 Byrd Steph F ◎ 391-5586
7830 Beverly Hills Apartments
1★Brockman Cath R 397-7059
2 Carter Ruth L Mrs 393-5826
3★Allis M Patricia Mrs 397-9240
4★Schieffer Dorothy M 397-5313
5★Kostal M L 391-0391
6 No Return
7834 Beverly Hills Apartments 339-5992
1 Bahnsen Kevin L 397-5232
2★Zimmerman Phyllis E 397-8312
3 Otto Barbara 393-0786
4 Leach Evelyn K Mrs 397-0342
5 Kostal Mary L Mrs 391-0391
Harwood Joseph T 397-5809
Harwood Joseph Painting & Decorating
7 Griesing Jill 392-0372
8 Ramona Phyllis K 391-2685
7836 La Violette Jas A bldg contr ◎ 391-3262
BEVERLY DR INTERSECTS
7902 Vacant
7908 Olivo Robt ◎ 393-2597
7915 Garvey Christopher T ◎ 391-4694
7923 Duesman Allan W ◎ 391-8633
7928 Hess Dorothy L Mrs ◎ 391-4352
7933 Payne Patrick F Jr ◎ 391-3247
7980 Lippold Wayne E ◎ 391-4657
8001 Randall Gordon L ◎ 391-4422
8002 Hexum Terry D ◎ 397-7941
8005 Spagnuolo Sebastian A ◎ 391-7759
8008 Le Bron Roderick L Jr ◎ 391-2104
8009 Chester Anderson & Sons Inc masonry contr 391-6333
Anderson Chester T ◎ 391-6333
8022 Seidler Richd F ◎ 391-5242
8119 Batchelder Edw S ◎ 392-0974
8220 Vacant
82D ST INTERSECTS
8224 Mead Grace A Mrs ◎ 391-6147
8225 Auvinen Earl W ◎ 391-5377

412
8600 Swanson C A Elementary School 391-7948
8614 Weise Alma M L Mrs ◎ 391-5776
8622 Shapiro Morris J ◎ 391-8622
8630 Wax Ronald L ◎ 393-6831
8702 Martin Richd M ◎ 397-4044
8704 Larsen Kenneth E ◎ 397-5096
8708 Frink J Lee ◎ 393-6952
8714 Walander Lucille ◎ 393-9540
8720 Rosenblum Hubert I ◎ 391-4066
8724 Meusey Joseph K ◎ 397-6154
8730 Kunz Roland J ◎ 391-4118
8734 Ralston R Curtis ◎ 391-2506
8737 Hancock Robt I III ◎ 397-5198
8743 Gesner Bruce D ◎
S 88TH ST INTERSECTS
8807 Miller Grant L ◎ 391-8835
8813 Mangiamele Sam S interior designer ◎ 391-3925
S 89TH INTERSECTS
S 90TH INTERSECTS

453
9006 La Malfa Tony J ◎ 397-9139
9016 Atkins Thos F ◎ 397-0974
9025 Calandra Frances A Mrs ◎ 397-8920
9036 Smith Thos A ◎ 397-3988
91ST INTERSECTS
9151 Udes Maurice M ◎ 391-7727
92D INTERSECTS
93D INTERSECTS
9315 Hilsabeck John H ◎ 551-2616
9321 Adams James M ◎ 393-7862
93D AV INTERSECTS
9353 Kizzier Lucy F Mrs ◎ 393-4086
9359 Voien Earl M ◎ 397-5382
94TH ST INTERSECTS
9403 Ruback S Howard ◎ 391-2788
9413★Hales Wm R ◎ 397-2551
94TH AV INTERSECTS
9453 Swanson John R ◎ 391-9010
95TH INTERSECTS
9505 Ginsberg Edw A ◎ 397-4248

430
ZIP CODE 68154
JOHN D WEAR AV INTERSECTS
10905 Camden Orville W ◎ 333-5049
10906 Dutton James A ◎ 333-1425
10909 Boryca Michl A ◎ 333-8929
10910 Barker Darwin L ◎ 334-9525
10913 Hunter Thos L ◎ 333-3701
11006★Rockwell Ronale ◎ 333-2481
11009★Johnson Chas P ◎
11013★Camden Frank O ◎
11014 Grinnell Robt L ◎ 333-0525
11018 Hautzinger Lawrence E ◎ 334-7621
11021 Berner Dwayne L 334-1297
11026 Karm Ronald B ◎ 333-7950
11029 No Return
11034★Lewis Jas R
11037 Ishii Edw F ◎ 333-0256
11045★Davis Arth E ◎ 333-6236
11046 No Return
11050 No Return
11058 Goodman Ronald J ◎ 333-4079
11105★Karst Gary 333-5824
S 111TH ST INTERSECTS
11106 Gleeson Jerry W 334-7491
11109 Hoover Gary N
11110 Spack Mark A ◎ 334-8597
11111★Kosel Paul F 554-2648
11205★Dreher David B 333-2944
11117★O'Halloran
11206 Phillips Jas Doyle ◎ 333-8528
11209 Boroughs Christopher ◎ 330-1884
11214 Teshack Edw F ◎ 330-0771
11217 Rak Judi
11218 Horn Guenter ◎ 333-8084

442
12505 No Return
12506 Hansen Deloy A ◎ 334-0587
12512 Schwietz Lawrence E ◎ 333-3493
12515★Peck Geo H ◎ 334-0295
12518 Schwalb Natan ◎ 333-9494
12524 Johnson Wm R ◎ 333-9626
12525 Wood Earl D ◎
12530 Sears Roger P ◎ 333-5138
12536 Goos Geo D ◎ 333-7760
S 126TH ST INTERSECTS
12606 Stilwell Charles G ◎ 334-8384
12607 Bartholet Thos R ◎ 333-7464
12614 Feldman Mike H ◎ 558-6200
12615★Katelman Gary A ◎ 334-9147
12623 Johansen Larry L ◎ 334-1476

466
S 127TH ST INTERSECTS
12704 Mc Mahon Mary E Mrs ◎ 333-1301
12707 Anderson Roger D ◎ 333-3773
12712 Ellis Donald F ◎ 333-9430
12713★Streib Eric ◎
12720 J D Services accts 334-9127
Podrouzek Wm J ◎ 334-9127
12723 Ashley Wm H ◎ 333-2388
12726 Wright Robt L ◎ 333-2452
12732 Fried Saml ◎ 330-2682
12733 Vann Donald L ◎ 334-0563
12740★Mc Gregor Le Grande N ◎ 334-2588
DEWEY ST INTERSECTS
MORRISON DR BEGINS
12806 Appel Henry ◎ 333-7401
12816 No Return
S 129TH ST INTERSECTS
12905 Karnes Lewis L ◎ 330-1089
12906 Vasquez Luis A ◎ 333-1609
12911 Suess Gerald M ◎ 330-3169
12912 Neary Timothy J ◎ 334-0749
12917★Theisen C 333-8613
12918 No Return
12923 Zimmerman Edwin D ◎ 334-8939
12924 Knott Peter D ◎ 333-0319
12929 Smith T Victor ◎ 333-0185
12930 Zyla John J ◎ 334-0959
12935 Siegel Wayne ◎ 334-7537
12936 Breen Daniel J ◎ 333-0823
12954 Gollehon Charles M ◎ 333-0509
12955 Pucci James B ◎ 334-9131
12960 Youngstrom Warren A ◎ 333-3117
12961★Lawler Michl F ◎ 330-2976
12966 No Return
12972 Bunney Rodlin E ◎ 333-7660
S 130TH ST INTERSECTS

258
HARRIS ST —FROM 1124 PARK AV WEST

ZIP CODE 68105
2955 Cain Manford M ◎
2956 Apartments
1 Cleveland Ben
2 Churchill Konda
3 Williams Christina 346-5193
4 Spencer Dianna
2959 Vessadini Pete ◎ 341-9884
2960★O'Conner Mary 341-4555
2961 Schurr Lydia A Mrs ◎ 345-5768
Jacobsen Wayne 341-5056
2962★Hayes Robt J ◎ 341-3575
2963 Lee Robt E ◎ 341-3353
2964 Drake Danl A ◎ 342-3952
2965 Andra Anna Mrs ◎ 346-4051
2966 Vampola John R ◎ 345-3656
1 Cushing Agnes M Mrs 341-5966
2 Cushing Colleen M
2968 Anest Pete J ◎ 346-1354
2969 Mc Donnell James D 342-1096
S 30TH AV INTERSECTS

382
HARRISON ST —FROM 2 BLKS EAST OF 6900 S 13TH WEST

ZIP CODE 68147
S 13TH INTERSECTS
1313 Eckles Wm B ◎ 734-3469
1316 Schneider John F Jr ◎ 733-4406
1317 Chaffee Faye O Mrs ◎ 731-8693
1320 Wells Ronald S ◎ 734-1654
1321 Swoboda Arth J ◎ 731-9362
1322 Brazda Leonard G ◎
1323 Beck Harold A ◎ 734-3137
1325 Brown Geo R ◎ 734-4129
1326 Colwell Thomas D ◎ 733-5875
1330 No Return
1336★Lesac Rudolph E 734-6925
1340 Stanesic John T ◎ 731-5091
S 15TH INTERSECTS
1501 Eros Frank J ◎ 731-9379
1504 Vacant
1505 Novak Harold E ◎ 733-0203
1509 Romano Fred J ◎ 731-5828
1512 Nary Patk L 734-3919
RAILROAD AV INTERSECTS

384
U P R R CROSSES
(NOT OPEN BET RAILROAD AV AND S 19TH)
S 19TH ST ENDS
S 21ST ST ENDS
2102 Kloch Louis J ◎
2110 Heller Ernest C ◎ 731-8045
2204 Mertz Rudolph J ◎ 731-8553
2212 Mixan Joseph M ◎ 734-0334
2224★Schmidt Lowell E ◎ 734-5849
S 23D ST INTERSECTS
2308 Thiessen Richd W ◎ 734-4345
GILMORE AV INTERSECTS

386
(NOT OPEN BET GILMORE AV AND SARPY AV)
SARPY AV INTERSECTS
S 26TH ST ENDS
2603 Knox Margt Mrs ◎ 731-1248
2607 Gilmore Yvonne M Mrs ◎ 731-7468
2609 Hobson Janice L Mrs ◎ 734-0450
2611 Woodruff Edgar ◎ 731-6556
2615 No Return
2626 Baker Robt C ◎ 731-4461
2628 Ludwig Emma E ◎ 731-7034
2629 Vacant
S 27TH ST INTERSECTS
2702-54 Stratford Square Apartments
2702 Peterson Herman
2704 Henry Anita L Mrs
2705 Gierlinski M R 734-0617
2706 Jones Carla J
2708 Agee Kath
2710★Bell Thelma M Mrs
2711 Nyberg Russ R ◎ 734-6888
2712 Vacant
2714 Vaught Carol M 733-8747
2716★Lewis Robt F
2718★Mays Robt C 734-6542
2719 No Return
2720★Hahn Kristine K
2722 Herren Mary
2724 Stratford Apts (Ofc) 734-6000
2726 Jenkins Marie
2728 Vacant
2730★Claggett Thos M 731-6702
2732 Davis Nathan 734-4263
2734 Carlson Anna Mrs
2736★Stuart James M 731-1373

TP	Adjoining	Source
-	✓	R. L. Polk Co.

PARK AVE 1980

PARK AV—Contd
303 Long Marguerite P Mrs 348-0806
304 Hall Edna 346-0793
305 Rickard Eva B 344-4829
306 Bessey Frank 345-7569
307 Hull Ira D 346-8459
308★Johnson Sven 346-1829
309 Clark Verda M Mrs 341-8707
310 Procop Rose
401 Aboldt Harold 345-9695
402 Collins Herbert W 346-3795
403 Carpenter Maggie 341-5659
404★Corbett James E 342-5460
405 English Elsa R Mrs 348-0998
406 Mabe Paula N Mrs 341-8248
407 Grace Francis 341-1046
408★Klopping Anges 341-7280
409 Whitaker Minnie M Mrs 345-2591
410★Stanton James
411 Hale Joseph 342-8463
501 Vincent Jessie 341-7002
502★Schriber Henry
503 Johnson Margt 346-2463
504 Gay Lillian M 348-1878
505 Rifkin Libbie Mrs 348-1731
506 Craig Agnes Mrs 341-4726
507★Maxwell Irene Mrs
508 Vacant
509 Homes Agnes Mrs 346-3706
510 Long Gertrude L Mrs 345-1588
601★Smith Vernelle Mrs 341-6531
602★Gloner Robt A 341-2279
603 Bahula Anna Mrs 342-5271
604 Lightell Homer L 346-8555
605 Reed Willie Mrs 346-7436
606 Peabody Alice
607 Wheeler Sadie 346-7138
608 Bird Ida C Mrs 342-3809
609★Bowie Della Mrs
610 Henrikisen Ruth Mrs
611 Anderson Sarah A Mrs 346-9568
701★Myer Vernon
702 Carranza Pedro 345-6241
703 Zyck Mary
704 Mc Millian Helen M Mrs 345-1827
705 Foley Mabel Mrs 345-7344
706 Haley Ardith Mrs 341-6079
707 Considine Margt 345-2979
708 Lassen Ida 344-4516
709★Rosa Vivian Mrs
710 Claytor Edna F Mrs 344-0291
801 Vacant
802 Bernhard Ethelyn S Mrs 346-8291
803★Jones Harold 346-6379
804 Tietgen Louise M Mrs
805 Wilson Hazel E Mrs 346-4993
806 Pichler Katheryn L Mrs 346-1277
807 Vacant
808★Tracy Hannah Mrs 342-7511
809 Warren Gladys Mrs 341-6163
810★Hafacre Dale 341-1628
811 Jacobson Anna Mrs 341-3631
901 Jacobsen Alf D 342-5923
902 Roshone Marie D 342-3004
903 Smith Nancy E 345-3694
904 Whitbeck Louis
905 Will Malcolm H 345-2707
906 Kinder Othelia
907 Utter Helen
908★Long Cecilia Mrs 344-0615
909★Schepp Grace Mrs
910 Chapman Margt 345-1554
1001 Townsend Doris 346-4199
1002 Jones Earl W 348-0866
1003 Ferguson Elva L 345-5875
1004 Roxas Josephine 341-6773
1005 Gustafson Emma Mrs 346-0208
1006 De Tavernier Ted 342-8409
1007★Rynes Ann Mrs
1008 Connolly Pearl 342-5008
1009★Michael Mary Mrs
1010 Wimmer Ruth Mrs 345-6758
1011 Mackay Julia K Mrs 346-8863
1101 Denenberg Fannie M Mrs 346-6193
1102 Schroeder Arth 341-6929
1103 Mc Guire John 341-1956
1104 Dolezal Frances T Mrs 342-0444
1105★Byous Bessie C Mrs 342-1878
1106★Jorgensen Donald 346-8729
1107 Prince Geo W 346-3109
1108 Leeder Elsie M 346-5628
1109 Murray Bonnie L Mrs 345-8358
1110 Curtis Edna M 344-4016
1601 Park Tower South Apartments
Ground Fl Hall Jesse G 345-2975
201 Petersen Arth 344-0405
202 Vacant
203 Peterson Frieda R Mrs 341-5727
204 Hein Eva 342-3723
205 Elias Geo 342-2343
206 Koraleski Roman 342-6703
207 Brogan Clare M 345-2639
208 Warner Bonnie Mrs 345-6888
209 Holl Gladys Mrs 342-8059
210 Carney Margt 346-1377
211 Owen Nellie E Mrs 345-3079
301 Kenney Mary C Mrs 342-6134
302 Shaw Philip R 341-9861
303 Peklo Emil
304 Andersen Edith L Mrs 345-4711
305 Bartell Irma J Mrs 341-0897
306 Anderson Henrietta C Mrs 346-5767
307 Morrow Florence E Mrs 341-4454
308 Osburn Gloria J Mrs 341-1905
309 Vacant
310★Bester Novella Mrs
401★Blanchard E C Mrs 341-8697
402 Vacant
403 Norelius Robt 341-0400
404 Hartung Fred J Jr 341-7918
405 Kelly Josephine A Mrs 346-3493
406 Craig Carrie K 341-6389
407 Peterson Beatrice M Mrs 342-4906
408 Walrath Etta V Mrs 342-3445
409 Vacant
410 Sutton Verna Mrs 346-3335
411 Heaston Vera L 345-3778
501 Burkman Charles A 341-7374
502 Kaiman Jack 341-4192
503 Phillips Mary E Mrs 346-2943
504 Cotner Ida Mrs 344-0668
505 Watson Edna D Mrs 345-4393
506 Thompson Mary Mrs 346-0243
507 Phipps Alma 341-2766
508 O'Brien Mary Mrs 341-2188
509 Miller Elliott 344-0680
510 Miller Arthur W 348-1931
601 Racobs Sylvia Mrs 346-8771
602 Isherwood Donald A 345-0609
603 Nolan Helen F
604 Kennedy Viona 342-0155
605 Hartwig Ethel E Mrs 345-5247
606 Bingham Dwight B 422-1964
607 Brentlinger Irma 341-9451
608 Keil Blanche Mrs 346-0656
609 Leahy Julia C 345-7350
610 Graskowiak Victor C 341-8242
611 Buzard Pauline E Mrs 345-8220
701 Hall Walter W 341-0517
702 Pilloud Mary 341-0733
703 Bradley Gladys M 341-8972
704 Matison Cath 345-0686
705 Carlton Ann Mrs 345-5480
706 Bourland Ruth Mrs 341-3107
707 Cogswell Marie T 341-4940
708 Mc Kinney Julia Mrs 344-3598
709 Gammel Shara Mrs 346-7611
710 Gaddis Peggy E Mrs 344-0496
801 Ruiz Pat R 345-1695
802 Allen Georgia M Mrs 346-1380
803 Miller John J 341-3461
804 Devine John 342-2676
805 Henaman Marie A Mrs 346-7381
806 Klemencic Minnie G 341-9831
807 Vocelka Frances Mrs 341-8468
808★Sebeniecher Ray
809 Keilwitz Wm O 345-0309
810 Lee Leola D Mrs 345-7315
811★Brown Kim
901★Maguire Leonard 341-9987
902 Doss Robt
903 Swartz Gertrude A Mrs 341-1336
904★Morse Lillian Mrs
905★Kirkpatrick Dale 341-1841
906 Glassman Madge Mrs 345-3731
907 Martin Ruth A Mrs 345-5352
908★Morrissey Thos F 342-0717
909 Cornell Orville F 346-3749
910 Skinner Ethel Mrs 348-1395
1001 Draney Alice Mrs 342-2152
1002 Start Elma Mrs 342-5750
1003 Eckley Gertrude 341-4069
1004★Mulloy Wm 341-4069
1005 Philbrook Isola
1006 Patterson W Bernice Mrs 346-8075
1007 Wilmot Ruth K 345-5317
1008★Etherington Harry 341-5168
1009 Ruiz Robt J 344-0634
1010 Brisby Bertha A Mrs 341-3529
1011★Blount Ethel Mrs
1101 Ryan James D 344-2941
1102 Anderson Edith M 341-5792
1103 Ettleman Marion G Mrs
1104 Mc Glasson Carl M 342-6732
1105 Breeden Kath Mrs 341-4462
1106 Kelly Cath S 345-1466
1107 Brennan Dennis 342-2475
1108 Olson Margt G 345-8780
1109 Turner Marie E Mrs 342-3891
1110 Cooke Regina C Mrs 346-9080
1201 Adams Anne 344-2933
1202 Heston Lloyd W 346-5335
1203★Keane Cecil
1204 Burger Paul
1205 Gifford Thelma E 342-5676
1206 Schaefer Laura 341-5449
1207 Koerselman Jeanetta 344-3235
1208 Wells Paul H 346-9157
1209 Pulver Helen Mrs 346-5575
1210 Poulsen Anna Mrs 345-7147
1211 Okerbloom Mamie Mrs 341-1683
HICKORY INTERSECTS
1701 Zajic Joseph E 346-6473
1703 Vacant
1705 Sonnenfelt
1707 Swallow Robt 341-3102
1707½ Vacant
1709 Strimple Olga J Mrs ◎ 345-5978
1719 Hanscom View Apartments 391-3050
1★Mc Adams Mike W 346-4374
2 Masloskie Gene
3 Dunn John R
4★Mc Gruder M K
5★Mc Andrews W
6★Barnett Jill M
7★Gerzeski David
8★Rossell Joe 344-0199
9 Gebhardt Steven A 346-0379
10★Staggs Dan
11 Long Charles
12★Jonces C J 346-7592
STREET CONTINUED
1723 Vacant
1725 Ziemies John J ◎ 345-5793
1731 Ziemies Richd J ◎ 342-0487
1735 Kurtz John G Jr ◎ 345-2618
1737★Sahs Francis L 341-0760
1739 Connor Patk J ◎ 345-0852
1741 Vacant
1743★Groothuis Fred R 341-4950
1753★Davis M
SHIRLEY INTERSECTS
1901 Park East Apartments
1 Kubr Raymond J 344-3043
2 Neuvirth
3 Welstead Robt F
4 Hembertt Noah 341-9210
5★Firth Scott
6 Vacant
7 Starek Norma J
8★Hale Rita M
1905★Otto S ◎ 346-6190
1905½ Derickson Gregory A
1911 Apartments
1 Laferla Eleanore E Mrs 346-3679
2★Parl Dennis 342-8075
3★Martin Danl E
4★Edwards Shane B 345-2808
5 Hoffman L K 344-4685
1913 Schneiderwind W James ◎ 345-4540
1915 Griff Cecilia M Mrs ◎ 345-4111
Huskey Anna M Mrs ◎ 345-4111
1919 Tylski Frank S ◎ 341-4995
1937 Vacant
1941 Hruban Stanley A ◎ 345-2286
1949 Park Avenue Florist 345-2286
ED CREIGHTON AV INTERSECTS

460

PARK DR —FROM 5700 S 84TH ST WEST

ZIP CODE 68127
Park Drive Center shopping center
8401 Husky gas sta 331-9991
8406 Harbor gas sta 331-9758
8412 Dutch Oven restr 339-5544
8417 Goodrich Dairy Inc No 23 331-8633
8418 One Hour Martinizing 339-5525
8420 Ralston Radio Shack 331-3939
8422 Stewart Hair Stylists 339-7798
8424 Freedom Financial Service Corp loan 339-8880
8430 Vacant
8434 Action Real Estate 339-1200
8436 Tasti Pastri 331-9734
8440 Vacant
8442 Enrique's Jeweler 339-2174
8444 Vacant
8450 Nite Music record sls 331-2222
S 85TH ST INTERSECTS
8515 First Federal Lincoln Savings & Loan Assn 554-8108
8517 A Grebnick Travel Unltd 339-9800
8519 Hair Zoo Beauty Salon 331-3190
8519½ Evans Cleaner & Laundry 339-5711
8520 Safeway Stores Inc retail foods 339-7272
8521 Cox Chas W dentist 339-3519
8523 Ralston Floral Inc 331-1732
8524 Central Park Pharmacy No 7 339-4747
8525 Byte Shop computers sls & repairs 339-7350
8528 King's Champion Auto auto parts 592-1004
8531 Gallgher's Restr 592-1444
8532 Coast To Coast Hardware Store 339-7640
8536 Haney Shoes retail 339-2245
8540 Stevensons ladies clo 339-4393
8544 Fashions At Large Inc 339-1166
8545 Ralston Public School (admin ofc & bd of educ) 331-4700
8548 Expressions By Tobers clo 339-1900
8552 O'Flaherty's Place tavern 331-1091
8554 Razor's Edge hairstyling 339-6869
8558 Park Four Theatres 339-5510
8562 Vacant
8607 Transamerica Film Serv 339-3944

462

90TH ST INTERSECTS
9003 Siggins Wm M ◎ 339-2463
9004 Mc Cune Clyde R ◎ 331-5121
S 91ST ST INTERSECTS
9115 No Return
9118★Wicker
9120 Tangeman Agnes M Mrs ◎ 331-6333
9123 Heisler Robt J ◎ 331-7035
9126 Koeling Randall W ◎ 339-6147
9132★Ulrich John C ◎ 592-2842
9140 Ryan Timothy E ◎ 339-6814
S 91ST AV INTERSECTS
9175 Montalbano Mary Mrs ◎ 339-2357
9185 Hill Dale W ◎ 339-3368
BAY MEADOWS RD INTERSECTS
S 92D PLAZA INTERSECTS
9224 Horner Walter C ◎ 331-6699
9228 Zuerlein Danl L ◎ 331-7791
S 93D ST INTERSECTS

463

S 93D ST INTERSECTS
9305 Radicia John P ◎ 592-2078
9306 Schuman Nancy K ◎ 339-3937
9314 Wise Oliver E ◎ 339-1745
9315★Mohatt Richd J ◎ 339-0833
9322 Manahan Harold B ◎ 331-9345
9325 No Return
S 94TH ST INTERSECTS
9405 Johnson

482

ZIP CODE 68127
9805 Blossoms Apts 592-4700
4★Gewecke Pam
5★Mitera Dale
6 Rasmussen Jerry A 331-2638
10★Groves Wayne L 339-3506
11★Reitan Annette L 331-5285
12 Militti Tom 592-0613
16 Hegemann
17★Ward Barry M 331-3029
18★Fogarty Danl F 592-0447
9811 Blossoms Apartments
1 Brown Patricia A 592-0659
2★Johnson Kath 339-1736
3 Hagewood
7 Andersen Leslie L Mrs
8★Moore Janet E 331-3724
9 Hegeman
13★Ward Lisa K 592-5468
14 Meese Sandra 592-2258
15 Huetson Larry S 331-9067
9817 Blossoms Apartments
5 Lilly Albert 331-4473
6 Rubin Janet 592-2540
7 Buschelman Joseph D 339-5302
12★Wragge Janet N 339-4797
13 Tait Marianne L Mrs 592-0786
14★Cudworth Chris S 339-5526
15★Leinweber Wendell 331-1067
20 Nedrebo Keith 339-1231
21 Johns Linda 592-4721
22 Kinloch Scott L 331-3027
23 Wulf L 339-0611
9823 Blossoms Apts
1★Schiffbauer Margt A 339-6695
2 Washington
3★Haile Kris 339-9751
4 Vacant
8 Vacant
9 Brodie John C 339-5211
10 Srb Kimberlee
11 Casper Dennis G 339-7594
16 Keller Jeanie Mrs 339-3851
17 Vacant
18★Farrens D L 339-3722
19 Hokanson Wm R

428

PARK LANE DR —FROM 5200 BLK ON N 60TH WEST

ZIP CODE 68104
N 60TH ST INTERSECTS
6006 Apartments
1★Bolden Gloria
2★Liddell Denise 572-7208
3★Jones Ida
4★Bolden Shelia
5★Manchester Sidney T 572-6947
6 No Return
N 60TH AV INTERSECTS
6015 Penn Eug B ◎ 572-9283
6019 Sutton G Jean Mrs ◎ 572-8655
6023 Riser Roy W ◎

TP	Adjoining	Source
-	✓	R. L. Polk Co.

WOOLWORTH AVE 1980

316
WOODLAND DR —FROM 2800 BLOCK ON S 2D EAST

ZIP CODE 68108
205 Sramek James F ◎ 341-3595
210★Parish Ronald L ◎ 341-6678
211 No Return
217 Towne Carl M ◎ 342-1139
220 Miller Frances D Mrs ◎ 345-1786
223 Dare Art F ◎ 342-1980
229 Janousek Charles M ◎ 346-6210
235 Connell Richard P ◎ 344-4120

418
WOODLAND DR (EAST OMAHA) FROM ADAMS AV NORTHEAST TO PINKNEY ST

ZIP CODE 68110
AVENUE L INTERSECTS
PINKNEY INTERSECTS

418
WOODLAND RD (EAST OMAHA) FROM N 30TH NORTHEAST TO WOOD AV

ZIP CODE 68110
AVENUE H INTERSECTS
AVENUE I INTERSECTS
AVENUE J INTERSECTS
WOOD AV INTERSECTS

220
WOODNEY BLVD —FROM 3002 SARGENT NORTHWEST TO N 31ST

ZIP CODE 68112
N 31ST INTERSECTS

422
WOODRIDGE LA —FROM 2515 S 97TH AV WEST

ZIP CODE 68124
S 97TH AV INTERSECTS
9710 Hawthorne Lawrence N ◎ 397-4981
9715 Eckley Russell T ◎ 391-9715
9720 Eaton Richd J ◎ 392-1813
9721 Nanfito Jerry ◎ 397-2424
9728 Van Scoy Vernon L Jr ◎ 397-9728
9733 Mc Chesney Larry L ◎ 391-5784
S 98TH AV INTERSECTS
S 102D AV INTERSECTS
10221 Kopecky Raymond J ◎ 391-1013
10222 Johnson Robt G ◎ 393-2064
10302 Winstrom Reuben W ◎ 393-1170
10307 Davis Leon F ◎ 397-8715
10310 Campbell Janice D Mrs ◎ 393-5839
10319 Hogan James A ◎ 391-4254
10320★Swanson Donald A 393-0241
S 105TH INTERSECTS

512
WOODSDALE CIR (MILLARD) FROM 12600 BLK OF SKY PARK DR SOUTH

ZIP CODE 68134
12623 No Return
12624★Neuhaus Gary A ◎ 895-2229
12625 Greenwald Earnest J Jr ◎ 895-5694
12635★Sutherland Charles T ◎ 895-6939
12644 Besse Thos M ◎ 89-5533
12655 Teichmeier Kenneth O ◎ 895-1861
12656★Parsons Douglas 895-0549
12665 No Return

274
WOOLWORTH AV —FROM 1500 S 3D WEST

ZIP CODE 68108
303 Semin Richd F ◎ 345-6595
306 Collins Victor J ◎ 342-4774
307 Tuma John S 346-5070
308 Wymore Roger D
309 Baldwin Vern L ◎ 341-8878
310★Hart Harry Jr
312 Gutierrez Michl A ◎ 342-5929
314 Chapman Wm J ◎ 345-8699
315 Robertson James J ◎ 344-0477
316 Apartments
318 Vacant
321★Sare Jim D 345-4326
S 4TH INTERSECTS
405 D'Agosta James ◎ 341-5293
406 Hason Walter ◎ 345-1920
409 Vacant
410 Robertson Emily R ◎
411★Saitta James L
415 Smith Wilford C 341-4033
416 Sequenzia Louise M Mrs ◎ 345-2894
417 Hesser Albert J ◎ 342-4663
422 Gawryluk Charlotte ◎ 342-4441
423 Martinez Lupe T
423½ No Return
S 5TH ST INTERSECTS
504 No Return
510★Walsey Irvin L
510½ No Return
514★Houlgiun Genelle 342-2920
518 Graybill Wm A 346-1781
S 6TH ST INTERSECTS

264
(NOT OPEN BET S 6TH & S 20TH)
2000 Kwiki Car Wash self service
S 20TH INTERSECTS
S 21ST INTERSECTS
2101 USa Reserve Training Center 221-3374
U S A Reserve Recruiting Office 221-3379
S 22D INTERSECTS
S 24TH INTERSECTS

261
ZIP CODE 68105
2406 Vahey Norman ◎ 341-6139
2419★Linke Delano M ◎ 342-0191
S 25TH INTERSECTS
2512★Wortman E L 345-0677
2516 Ruth's Ceramics 345-0989
Cosentino Sebastian ◎ 345-0989
2518 Gaule Dennis K ◎ 341-6855
Vacant
Bsmt Vacant
S 25TH AV INTERSECTS
2552★Stockman Thos F ◎ 341-3477
2556★Fickle Richd L ◎ 341-1535
2560 No Return
2563 Reida Steven K ◎ 341-8502
2564 Vacant
2566★Reed Bea 234-2281
2568 Raymond Nile C 342-2609
S 26TH INTERSECTS
2603-09 Lamond Apartments 345-5581
2603 Apartments
7 Vacant
8★Barnes Terrance L
9 Cervantes Theresa Mrs 345-1877
2605 Apartments
10 Krause Mildred E Mrs 345-5581
11 Vacant
12 Vacant
2607 Apartments
13★Mlady Nellie R 342-4613
14★Berry John F
15★Le Moine Frank
2609 Apartments
16 Krause John E
17★Walker Duane
18★Quinze Dennis J 345-3345
STREET CONTINUED
2612 Sledge Cora G Mrs ◎ 342-7215
2614★La Rue Neal W 341-7988
2616 Vacant
2618 Gebers Dennis A 346-5997
2620★Safarik Tillie M Mrs 345-0962
2623 Econ-O-Wash Laundry self serv
2623½ No Return
S 27TH INTERSECTS
2701 Huey Arden L ◎ 341-6909
Bsmt★Dabney Kelley
★Jones James
1★Tapio John
2 No Return
3 Vacant
2705 Vacant
Caniglia Donna M Mrs 346-4917
2707 Pesek Lori A Mrs 345-1337
2709 Munsinger Lois G Mrs 341-8066
Upstairs Vacant
S 28TH INTERSECTS
INTERSTATE 480 INTERSECTS
S 29TH INTERSECTS

258
2911 Vacant
PARK AV INTERSECTS
2940 Madrid Apartments
1 Schaller Beulah E Mrs 345-5470
2★Elgin Louis R 342-6345
3★Peasinger M J 346-7780
4★Davis Ann
5 Gabriel Eliz A Mrs
6 Olofson Viola B 345-7728
7 Vacant
8 Hogan J
9 Reynolds Myrtle
10 Godoy Mary Mrs 345-1602
11 Shaefer Nora M 346-1078
12★Merrill H J 342-0564
13 Sinner Sandra J 346-4264
14 Clopine Lee
15 Minon Carol
16 Cronin D J 342-0532
17★Hogan Tim 341-8895
18 Flanagan Hazel H Mrs 341-5646
19 Munderloh Clarence F 346-8517
20 York Iva L Mrs 345-0742
21★Wuellner Franz 345-9154
2960 Haskins Morris L ◎ 345-3125
2964 Parkvale Apartments 341-7931
1 Gonzalez Rigoberto 346-7437
2★Addyman J
3 Kerkow Margt C 345-5847
2968 Parkvale Apartments
4 Wellington
5★Bartlett Daniel
6★Layton Claire
7★Zoucha Carol 341-8315
8 Thomson Wm F 344-0568
9 Mikulicz Terry 346-1731
10 Anderson Donald H
10a Frost Cath T Mrs 341-0120
24 Elurney Donald 341-7931
2972 Parkvale Apartments 558-5825
11 Fredericks F J
12 Rahn Cathy A 346-7863
14★Steinspring Sharon K 345-3738
15 Pavlik Joseph M
16★Bly Robt
17★Moyer Bill T
18★Hamilton Deb
19 Lassiter Doug
20 Cuyar
21★Piernicke Rose
22★Cone Edgar
24★Burney Don
S 30TH AV INTERSECTS
3060 Landess John W ◎ 345-0869
3062★Capobianco Joseph J 344-0266
S 31ST INTERSECTS
3102★Illig Todd
3104 Le Gresley Wm H ◎ 342-4621
3106 Grady Danl 346-3530
3112 Thompsen Apartments 346-5120
1 Jarmon J Larry 342-3831
2 Herndon Shirley M Mrs 345-7391
3 Vacant
4★Vanderlinden Geo A 342-1048
5★Wolfe Bradley D 345-2821
6 Vacant
3114 Apartments
1 Gammage Harvey 342-2717
2 Dotson Jennie M 345-7621
3★Wright Randy E
4 Vacant
3116 Apartments
1 Cox Robt
2 Vacant
3120 Woolworth Apartments
1★Katy April 341-1704
2 Rueb Milbert
3 Moser P M 346-6631
4 Hansen Douglas D
5 Lafferty Floyd A 345-6947
3122 Rosenberg Marian C Mrs ◎ 341-8652
S 32D ST INTERSECTS
S 32D AV INTERSECTS
3202 Ford Gerald Memorial historical site
3221 De Vaney Apartments 341-9392
1 Young Harold R 344-7281
2★Miller Esther B 344-3867
3 Kelly Mary P 341-4930
4★Dodson Caroline E
5★Ramer Linda
6 Vacant
STREET CONTINUED
3225 Anzalone Phillip ◎ 342-0897
3229 Kisicki Theo J ◎ 345-6416
S 33D ST INTERSECTS

254
3302 Brewer Dave ◎ 345-1950
3303 No Return
3311 Skog Wm R ◎ 342-8193
3315 Mc Colley Alvin L ◎ 346-6673
3316 Powers Raphael P ◎ 346-2908
3317 Wojtkiewicz Kath M Mrs ◎ 345-0748
3322★La Monita Michl 341-8743
3325 Winfield Wm B ◎ 346-9133
3335 Ekstrand Mamie B Mrs ◎ 342-8390
Dillon Sybil M Mrs 346-0843
Kreft Dale E 345-0659
TURNER BLVD ENDS
3402 Atkins J R ◎
3402½★Kilby Cheryl 341-2101
3416 Westminster Presbyterian Church 345-5423
S 35TH INTERSECTS
3503 Rathsack Alice D ◎ 345-4706
3504 Dickinson Marguerite B Mrs ◎ 345-5038
3506★Johnson Robt M ◎ 341-5082
3507 Rigatuso Peter P ◎ 346-7471
3511 O'Boyle Michl J ◎ 342-4923
3515 Nields Charles A Jr ◎ 342-7694
3519★Lux John ◎
3520 Lambert W C B ◎ 346-1240
S 35TH AV INTERSECTS
3541 Fuxa Edw A ◎ 341-7609
3554★Kunasek Joann M Mrs ◎ 345-2221
3555 Cole Lorraine B Mrs ◎ 342-1416
3556 Cosentino Irene Mrs ◎ 346-6516
3559 Gross R Michl ◎ 346-6107
3560 Ullman Joseph L ◎
3563 Cernelic John Jr ◎ 346-9650
3564 Sullivan Leo E ◎ 344-4437
3565 Hughes David M ◎ 341-3896
3566 Clarke Earl G ◎ 341-9874
Powers Mary T 342-8261
S 36TH INTERSECTS

252
MO P R R UNDERPASS
S 40TH INTERSECTS
4101 U S Veterans Admn Hosp 346-8800
4102 Douglas County Hospital 444-7318
Omaha Douglas County Dental Clinic 444-7348
S 42D INTERSECTS

250
4201 A B C Sitter Service baby sitting 551-5527
Salistean M Gloria Mrs ◎ 551-5527
Salistean Gates S Jr 558-3545
4206 Miller Alvina E M Mrs ◎ 551-0537
4207 Ellis Kathleen F Mrs ◎ 553-6375
4211★White E
4212 Vacant
4215★Widdifield Verlin B mfg rep ◎ 551-8451
4216 Pelnar Joseph J ◎ 556-5493
4219 Battelle Charles Jr ◎ 551-4516
4220 Illis Louis J Jr ◎ 553-9602
4224 Krebs Jerome J ◎ 556-8410
S 43D INTERSECTS
4301 Nelson Anna M Mrs ◎ 551-4671
4302 Meis Kenneth H ◎ 558-9194
4303 Anderson Richd E ◎ 551-5411
4308 Morello Carl J ◎ 556-7797
4312 Turner Glynn F ◎ 558-0509
S 44TH INTERSECTS
TWINRIDGE BLVD BEGINS
4401 Dreier Geo P ◎ 558-0619
4404 Murnan Leo R ◎ 553-6629
4405 Orchard Paul B Jr ◎ 556-4641
4412 Cimino P
4413 Isaacson Phillip ◎ 558-4132
4416 Mahoney Wm C ◎ 551-4348
4417 Winkelbauer Veronica R Mrs ◎
4420 Dethlefs Henry J ◎ 551-2767
4421★Gibilisco Larry J ◎ 556-8657
4424 Cunningham Robt E ◎ 556-5297
4425 Crabtree Thos I ◎ 551-0542
4428 Chiesa Reno L ◎ 558-1769
4429 Houser Marjorie L Mrs ◎ 553-1605
4432 Ervin Carl E ◎ 553-7913
4433 Lynch John E ◎ 556-1146
4434 Fowler Neva F ◎ 553-3088
4437 Larsen Antonette D Mrs ◎ 558-1652
4440 Houlihan Patk I ◎ 556-9808
4441 Kazakevicius Irene Mrs ◎ 551-6223
4444 Nemec K Mary Mrs ◎ 551-2361
4445 Kochanowicz Wm G ◎
4448 Horning Clare L Photography 558-4334
Horning Clare L ◎ 558-4334
4449★Piller Edw C ◎ 553-6273
4452 Timmins James A ◎ 556-4114
4453 White Gary J ◎ 553-3981
4455 Glas Leah R Mrs ◎ 553-0189
4456 Krecek Marie A Mrs ◎ 553-1507
ZIP CODE 68106
S 45TH INTERSECTS

248
4502 Erlbacher Donald L ◎ 553-5594
4503 Coffey Paul J 551-1496
4507 Vacant
4508 No Return
4511★Cook Douglas E ◎ 553-5310
4512 Denney Barbara J Mrs ◎ 553-5944
4515 Cappellano Michael ◎ 556-1480
4518 Moseley M Jake ◎ 551-1325
4519 Spaustat Theo A ◎ 551-5325
4520 Greco Anthony J ◎ 556-5329
4522 Lambert Leo C ◎ 551-2764
4523 Dunn Olga P Mrs ◎ 556-1389
4527 Bohaboj Joseph B ◎ 558-4396
4528 King Wm P ◎ 551-2025
S 46TH ST INTERSECTS
MORTON AV BEGINS
4603 Hawk Allen W ◎ 556-7056
4607 No Return
4611★Mc Gill Terry M ◎
4615 Otte G Eliz ◎ 551-0663
4619 Gallagher Joseph P ◎ 553-4095
S 46TH AV INTERSECTS
4621 No Return
4653 Smejkal Robt A ◎ 551-0993
4657 Sorys Leonard J ◎ 553-1763
4659 Malone Evelyn Mrs ◎ 558-1719
4664 Carroll Donald E ◎ 556-3398
4665 Majorek Leo H Jr ◎ 551-2083
4666★Paletta Anthony L ◎ 558-2814
4669★Melson James D ◎ 556-9260

TP	Adjoining	Source
✓	✓	R. L. Polk Co.

29TH ST S 1975

N 29TH ST—Contd
9416 Micheels Louis G ◎ 453-2208
9420 Arb Kath M Mrs ◎ 453-1386
9424 Rasmussen Arth C ◎ 453-3692
9426 Conway Florence B Mrs ◎ 451-6135
9430 Bithell Frank A ◎ 453-2306
9436 Jacobson Gary A ◎ 453-0428
9440 Wohlers Gary R ◎ 453-4208
9446 Good Mabelle E ◎ 453-4416
9450 Boehmer Edwin C Jr ◎ 455-1761
9505 Hayworth James F ◎
9509 Cannon Alice C Mrs ◎ 453-6137
9515 Potter Margt A Mrs ◎ 453-0908
9519 Marshall Robt J ◎
9523 Buhl Robt A ◎ 451-9074
9525 Curd Leonard B ◎ 451-0126
9603 Warner John H ◎ 455-2175
9606 Verschuur Le Roy L Jr ◎ 451-6924
9609 Williams Frank E ◎ 453-2128
9610 Wilson Robt A ◎ 455-3984
9611 Paustian Wm R ◎ 455-3788
9616 Gardner James A ◎ 453-0758
9622 No Return
9625 Keillor James H ◎ 451-7275
9628 Roberts Lyle J ◎ 451-8384
9636 Miller Geo J ◎ 453-1164
9640 Buell Herman J ◎ 455-3057
9641 Bruce Karl W ◎ 453-3919
9645 Byrnes Leo R ◎ 453-4058
9646 Snyder Jerome D ◎ 455-2582
9651 Wittson Cecil L ◎ 453-4536
9654 Shaffer Butler D ◎ 451-3925
9656 Collins Richd E ◎ 455-7161
9657 Taylor Monte M ◎ 455-9055
9658 Berry Robt L ◎ 453-9525
9659 Miller Harold A ◎ 453-2948
9660 Hayden David I ◎ 453-1131
9661 Hunt Kenneth L ◎ 453-5010
9662 Cannon Martin A ◎ 453-4451

224

29TH ST SOUTH —FROM 2900 DODGE SOUTH

ZIP CODE 68131
DOUGLAS INTERSECTS
FARNAM INTERSECTS
HARNEY INTERSECTS
ZIP CODE 68105
DEWEY AV INTERSECTS
528 Morley Apartments
1★Bonacci Donna
2 Beecher Patricia Mrs 346-6723
101 Howard Frank M 342-4153
102 Guinn John X 341-2205
103 Monahan Sophia M Mrs 345-0208
104 Clous Gary L 342-1746
105 Pablonis Geo A 342-2745
106 Mappes Marjorie M Mrs 346-6466
201 Crouch Myrtle I
202 Doran Kenneth T 342-1242
203 Kaufmann Wm 342-3779
204★Beecher Gregory D
205 Vacant
206 Crews Violet 422-0829
301 Staley Harry H 345-7883
302 Mathis Jerry 344-0239
303 Vacant
304 Vacant
305★Landon Alton M
306 Sanders Mary E 346-8674
536 Apartments
1 Vacant
2 Vacant
3 Schultz Mary S
4 Vacant
5 Vacant
6 Moeller Tillie M
7 Vacant
7a Vacant
8 Koester Charles
9★De Voe James
10★Jackson Ann
Bsmt Vacant
540 Apartments
1 Weinstock Helen L Mrs ◎ 341-6727
2★Cupit Kenneth R mfg agt 341-6727
3★Nielsen Ivan
4★Bank Louise S 345-0423
5★Tennijahr Ralph
542 Gonzales Manuel A ◎ 345-8250
546 Welles Reginald A ◎ 345-4854
JACKSON ST INTERSECTS
ST MARY'S AV INTERSECTS

257

LEAVENWORTH INTERSECTS
820 Amber Apartments 346-0289
1★Sperry David J 346-0289
2★Bednarek Edmund
3★Love Steph 342-2610
5★Pottala Joy U 345-4094
6 Scalet Carmella
7★Brown Larry G 346-0784
826★Gilmore Pamela
Rear★Whitaker Shawn
828 Apartments
1 Vacant
2★Bannes Walter
3 Quigley Leon R 342-3117
4★Larson Michl
5★Northington Diana
6★Anderson Jill 344-2448
STREET CONTINUED
830 Vespucci Wanda A Mrs
832 Milbourn Betty 346-3574
Ritter Leroy J 342-6785
834 Gia Apartments
1★Udstuen Charles O 341-5634
2 Vacant
3★Redden Uranie 341-6488
4★Lewis John A 345-5322
5★Orji Bruno H 345-5198
836 Apartments
6 Marek Ronald F 345-0321
7★Endelicato James P 345-7437
8★Pfeifer Della M 345-2326
840 Danner Erma W Mrs ◎ 345-2686
846 Andrew Apartments
1 Montgomery Pearl E Mrs 346-7345
2★Kehne Gloria Mrs
3 Kirby Francis S Mrs 346-0159
4 Czapla Clara P 345-1074
5 Hammer Marvin
MASON INTERSECTS
1004 Scott Eldon W ◎ 345-4269
1008 Story Book Apartments
1★Bourlier Mary E
2 Murphy Eileen A 341-8498
3 Doyle Thos 345-0397
4 Jacobs Sidney N 348-1545
5★Jewell Rosalind
1010 Story Book Apartments
6★Haschke Rita R 346-7945
7 Prassel Nat V 345-1339
8★Figgins Eug E 346-5704
9★Falcone Lou
10★Riley Patricia A 346-2639
11★Hight Susan K 345-4759
1012 Apartments
1 Lynn Marjorie B Mrs 345-5321
2 Saunders Lucille M 342-6276
Bsmt Conova Joseph
1022 Andersen Apartments
2 Andersen Otto K ◎ 345-1475
3 Vacant
4 Vacant
5 Vacant
1026 Chandler Walter L 342-3848
★Rehms Barbara J
1034 Apartments
1 Brey Claude H ◎ 348-1911
3 No Return
4★Petersen John
Warrick Jack L 341-9553
7★Dinie Dana
1040 Georgia Apartments 346-2681
1★Bryson Jack
2 Simon Martin G 341-2790
3★Dixon Charles 346-2681
4 Norton Rita B
4 Boerner Josephine T 345-8059
5a★Sanders Lawrence
5b★Logan James A
6★Talent Robt
7 Suomela Geo E [illegible]6-3694
8★Cramer Art 344-3946
9 Smith J Michl 346-0288
10a★Gruber Tom
10b★Hurtado Ronald 345-9138
1044 Georgia Apartments
11b★Mann Michl
12b★Hollerup Nancy
14 Stafko Michl J
15★Beagle Robt
STREET CONTINUED
1046 Olson Wm R ◎ 342-5489
★Smith Wanda
1050 Apartments
1★Weiner Howard M ◎ 345-4522
2★Overby Terry L 341-3498
1054 Harrington Margt Mrs ◎ 345-2055
1056 Coloring Book Apartments
1★Anderson Hertha V Mrs 342-3462
2 Lanz Roberta S
3 O'Brien Eleanor 346-3642
4 Lawson Eva L Mrs 346-8726
5★Moore Bruce A 342-4522
6★Moulton Olga Mrs 341-3187
7★Kerbacher Danl J
8 Bonacci Frances A Mrs
9★Bahle Sue E 346-5071
10★Beckman Kathleen R 341-8344
11 Egyed Marie F 342-5464
12 Shields Cath C Mrs 345-0351

258

PACIFIC INTERSECTS
1102 A-One Bail Bond Co 341-9196
Fatte Victor ◎ 342-4307
1106★Wittrock Richd A 345-2988
1108 Apartments
1 Berry Maybelle Mrs ◎ 341-5117
2★Stahlnecker Rod 422-0595
3 Suehiro M
4★Thomas Marian 345-6806
5★Buse Richd B 345-6188
1110 Apartments
6★Dutcher Fred J
7★Johnson J
8★Madina Lynn M
1114 Vacant
1120 Kramer Randy E 345-9584
1124 Apartments
1 Schneider John C 346-7268
3 Vacant
4★Tabor Allen W 346-7155
5★Mefford Allen L 345-3154
6 Hart Bernard
7 Vacant
1126 Zodiac Apartments 551-1351
1 Smithson Lee 346-1583
2 Corry Robt J 344-7125
3 Vacant
4 Vacant
5★Burke Wm B 346-1101
6★Grimes Don E 345-5681
STREET CONTINUED
1130 Kocher Arms Apartments 397-1626
1 Vacant
2★Giske James L
3★Gardner B 341-9097
4★Englekemier W 345-4937
5 Vacant
6★Grice Gloria 341-2339
STREET CONTINUED
1136 Zodiac Apartments 551-1351
1★O'Grady Michl T 345-1338
2 No Return
3★Rosenberg David
4★Van De Walker Mike E 345-7508
5 Welch Wm H 341-8415
6★Harding James 344-3429
1138 Satelite Apartments
1★Krznarich Jan 346-0138
2 Sharp W R 341-6534
3 Orosco Jim 342-7110
4★Mammen Debra J 344-2972
5 Vacant
6★Teeters Beverly R
7★Holston Patk 346-7729
8★Hill Steve R 341-6446
9 Edwards Florine Mrs
STREET CONTINUED
1142 O'Shaughnessy Kathryn C Mrs ◎ 341-5850
1148★Manton Florence C Mrs 342-3625
POPPLETON INTERSECTS
1306 Egan Thos J 345-1460
1306½★Grup David P
1310 Connelly Joseph C ◎ 345-6068
Yarletz Walter J 345-6549
1320 Park School

280

WOOLWORTH INTERSECTS
1502 Masters Orville M ◎ 346-3720
1504 Apartments
1 Smith Robt 342-8312
2 Shelby Carolin J Mrs 346-7322
3★Maguire Sherry
1506 Apartments
4★Berlolozzi Michl J
5 Vacant
1510★Brown Sandy
★Head Phillip
1512 Forbes Darlene Mrs 346-4074
1514 Powers Terrance D 346-2883
1516 Simms Earl J
Delaney Dennis J 345-0476
1522 Apartments

TP	Adjoining	Source
✓	✓	R. L. Polk Co.

PARK AVE 1975

PARK AV—Contd
B Johnson Vivian M 346-4018
1★Grant A B 345-5809
2★Frask Claire
3★Corrigan Steve
4 Graham Edw H
5 Vacant
6★Mc Govern Bonita L 345-8039
7 York Kenneth 422-1265
8 Manwieler Louise Mrs
9 Herbers Edna J Mrs
10 Vacant
STREET CONTINUED
1113 Riley Patricia B Mrs 342-6136
Mc Pherson Robt 346-6513
Vacant
1117 Lang Stanley L ◎ 344-4897
1120 Apartments
1 Vacant
2 Vacant
3 Chapman Margt A Mrs 345-1554
4★Molander L 344-4462
5★Daeges Constance M 341-2621
6 Vacant
7 No Return
8 Vacant
STREET CONTINUED
1121★Claussen P
★Ryck Marleen 344-0373
1121½ Vacant
Rear Clausen Barry
1122 Sinos Apartments 393-1386
4 Robertson Frieda T Mrs 345-5187
5 Stephens Helen A Mrs 346-7384
6★Steffen Helen
7 Hathoot Joseph 346-6332
8 Vacant
9★Ahern Peter M 346-1520
STREET CONTINUED
1124 Sinos Apartments The
1 Pawol Leona A 345-3576
2★Ash Grace E Mrs 344-2538
3 Kammerer Mary F
10 Vacant
1125★Miller Harold H Jr 341-1700
HARRIS BEGINS
1127 Royal Vending Co 341-0178
Park Avenue Coin Laundry 341-0178
1133 Telstar Apartments
1 Alter Ellen V Mrs 345-7590
2 Mc Coy Margt
3★Brown Sandee 344-3479
4★Karnish Geo
5★Krehbiel Michl 344-3566
6★Stauffer Eliz E 344-3344
1135 Telstar Apartments
1★Boyl Cindy
2★Waller L L
3★Pike Dorothy B 346-1014
4 Jensen Naomi Mrs 345-7599
5 Bohl Hettie B Mrs 346-0524
6 Dibelka Julie Mrs 345-5995
1136 Maryland Apartments
1★Deal Michl E 341-4161
2 Richardson Charles C 342-4672
3★Dankert Mark 346-1538
4 Vacant
5★Laws Michl W 341-1724
6 Squires Brenda
7 Wilberding Sandra L
8 Moore Maxine E Mrs 341-0387
STREET CONTINUED
1137 Apartments
1 Marx Dorothy 346-2348
2 Mc Gowan Helen I Mrs 346-0977
3 Holmes Eleanor S Mrs 341-5133
4★Narans Steph D 342-6253
5★Ferrara Tony 344-3446
6 Belfiore Larry 345-6720
1143 Holt Emma M Mrs ◎ 345-1875
1145 Bennar Alvin C ◎ 342-4291
1147 Vacant
STREET CONTINUED
1148 Virginia Apartments
1 Targacewski Frances I 346-4431
2 Showalter Wm 342-6251
3 Vance Max H 341-3194
4 Kirshenbaum Ruth Mrs ◎ 341-6641
5 Levy Anthony P 346-8451
6 Mc Connell B K 346-7124
7 Leadholm Helmer G 341-0653
POPPLETON AV INTERSECTS
1302 Apartments
1★Nolan Dave C 342-5927
2★Long Matthew 344-2468
3★Petersen Eliz 345-8084
4 Vacant
STREET CONTINUED
1303 Melody Manor nursery 341-1073
Scott Jo Ellen
1303½ Vacant
1305 Vacant
★Mulder Bonnie 346-1063
1306 Apartments
1★Guyer Edw E
2 Johnette Gerald 345-8407
4★Allen Jimmy E 345-6116
5 Vacant
6★Boesrup Ted 344-2787
7★Shafer Eliz A 346-6212
8 Vacant
9★Schultz G 341-0144
STREET CONTINUED
1 Vacant
2 Vacant
3 Vacant
1312 Horejs James C ◎ 341-1749
1314 Apartments
1★Shrader Forrest
2★Eich Alice V Mrs
3 Powers Joseph G 346-6756
4★Stangl Leonard L 346-6967
5 Kluaz Richd
7★Keane Cecil A Mrs 341-5688
1316 Belich Lillian M Mrs 346-7327
Williams Jack C 345-8889
1317 Urbana Apartments 341-7593
1 No Return
2 Griffin Gladys L Mrs 342-4285
3 No Return
4 Lenhardt Inez B Mrs 341-5094
5 Penning Marian E 345-7724
6 Koch Roy F 346-5245
7 Doyle Charles M
8 Clark Viola M Mrs
9★Anderson Jonna
10★Holdeman Gene
11 Vacant
12 Ogan Diane M 345-2583
1321 Petty Coat Lane beauty shop 342-9886
1321½ De France J Warren barber 346-9783
1322★Bonacci Kenneth
1323 Oehm Auction 346-9906
1325 Shafer Don Display Inc silk screening
346-6140
1328 Little Nipper Lounge tavern 346-6610
1330 Apartments
1 Blaha James J 422-1312
2 Vacant
3 Pickel Glenn E
4★Canova T P
5 Staats David L 341-3179
STREET CONTINUED
1331 Neon Products Co Inc signs 346-5447
1331½ Vacant
1334 Acme Rug Cleaners Inc 342-4951
1334½ Acme Rug Clnrs ofcs
1338 Acme Rug Cleaners Inc stge
1340 Acme Rug Cleaners Inc stge
1342 Kitchen Appliance Sales & Service
341-8448
1344 Chareen's Ceramics 345-9668
1349 Dale's 66 Service 345-8248
WOOLWORTH AV INTERSECTS

280
1501 Park Tower North Apartments 344-7250
No Return
201 Hunter Willard M 346-9024
202★Crabtree Willard F 345-7286
203 Rogers Lottie H Mrs 348-0994
204 Andersen Eliz B Mrs 346-8907
205 Seiler Michl J 346-5126
206 Corrigan Margaret Mrs 342-6187
207 Muck Myrtle Mrs 345-5878
208 Marek Ann M 345-0599
209 Hirtes Alda 345-5140
210 Anderson Lydia N Mrs 346-2199
211★Crozier Julia
301 Glover Ruth Mrs 422-0526
302★Knotek Eliz Mrs 346-7920
303 Long Marguerite P Mrs 348-0806
304 Hall Edna 346-0793
305 Hedberg Dorothy C 345-4528
306 Plebuck Myra G Mrs 345-2082
307 Hull Ira D 346-8459
308 Mc Pherson Emma M Mrs 345-3726
309 Clark Verda M Mrs 341-8707
310 Sullivan Thos D 345-0408
401 Wolk Julius 341-3189
402 Thomson Phil P 346-8716
403 Bryant Agnes C Mrs 345-4453
404 Roszelle Bessie A Mrs 345-0489
405 English Elsa R 348-0998
406 Seume Lena L Mrs 346-8270
407 Lynch Mary A 345-4307
408 Stillwell Mary E 344-4749
409 Whitaker Minnie Mrs 345-2591
410★Birss C L 346-2186
411 Davis Edna Mrs 345-9956
501★Jantzen Selma R Mrs 345-4913
502 Judge Irene Mrs 345-9760
503 Johnson Margt 346-2463
504★Costello Stella 346-7210
505 Rifkin Libbie Mrs 348-1731
506 Craig Agnes Mrs 341-4726
507 Bacon Marian G Mrs 346-8965
508 Shanahan Robt F 346-5883
509 Homes Agnes Mrs 346-3706
510★Long Gertrude L Mrs 345-1588
601 Laferriere Edmond A 345-9626
602 Nystrom Nellie S 345-0572
603 Bahula Anna Mrs 342-5271
604 Lightell Homer L 346-8555
605 Pastuk Dagmar L Mrs 341-6573
606 Peabody Alice
607 Wheeler Sadie V Mrs 346-7136
608★Bird Ida C Mrs 342-3809
609★Soll Edith B Mrs 346-2865
610 Henrikisen Ruth Mrs
611 Anderson Sarah A Mrs 346-9568
701 Padgett Olive 342-7337
702 Hendrickson Emma D Mrs 341-4924
703★Zysk Mary
704 Mc Millian Helen Mrs 345-1827
705 Foley Mabel Mrs 345-7344
706 Roche Lillian L Mrs 348-0836
707 Considine Margt 345-2979
708 Lassen Ida
709 Scarr Ethel L Mrs 341-9138
710 Claytor Edna F Mrs 344-0291
801 Andersen A Charles 345-6376
802 Bernhard Ethelyn S Mrs 346-8291
803 Melia Catherine A 348-1230
804 Tietgen Louise M Mrs 346-6741
805 Wilson Hazel E Mrs 346-4993
806 Walters Margaret A Mrs 422-0882
807 Hambleton Vera Mrs 348-0881
808 Hardin Lloyd W 346-7762
809 Warren Gladys Mrs 341-6163
810★Kaufman Milton 346-6854
811 Jacobson Anna Mrs 341-3631
901 Jacobsen Alf D 342-5923
902 Roshone Marie D 342-3004
903 Smith Nancy E 345-3694
904 Merk Emma S Mrs 341-2563
905 Carey Anna J Mrs 345-1442
906 Rhoades Ruby A Mrs 342-5383
907 Reed Grace L Mrs 345-2818
908 Wallaesa Lorraine L Mrs 346-2089
909 Neubaum Fred A 341-5845
910 Probst Bernard 345-1369
1001 Townsend Hazel Mrs 346-4199
1002 Jones Earl W 348-0866
1003 Ferguson Elva L 345-5875
1004 Leeder Elsie M 346-5628
1005 Gustafson Emma Mrs 346-0208
1006 Howes Abbie B 346-0623
1007 Diaz Mae 346-2009
1008 Tibbetts Iva Loo C Mrs 346-5880
1009 Rudeen Ella 345-1947
1010 Wimmer Ruth Mrs 345-6758
1011 Lemley Doran E 342-5767
1101 Denenberg Fannie M Mrs 346-6193
1102 Casavant Albert 342-6339
1103 Mackay Julia K Mrs 346-8863
1104 Dolezal Frances Mrs 342-0444
1105 O Leary Marion L Mrs 346-3731
1106 Connell Wilbur 422-0334
1107★Prince Geo 346-3109
1108 Thompson Edith 346-2620
1109 Murray Geo R
1110 Carr Sperry G 346-2962
1601 Park Tower South Apartments 342-9711
201 Pedersen Hans C 346-4663
202 Beam Alice Mrs
203 Rome Jennie 345-4911
204 Stepp John Paul 346-4321
205 Tyson Nellie Z
206 Christensen Julia E 346-2906
207 Neal Mae O Mrs 346-4217
208 Sheuey Mabel J Mrs 345-4864
209 Hendrickson Lillian M 345-3914
210 Pike Ruth M Mrs 341-9998
211 Owen Nellie E Mrs 345-3079
301★Kinney J 342-4816
302 Shaw Philip R 341-9861
303 Dolezal Agnes K
304 Andersen Edith L Mrs 345-4711
305 Bartell Irma 341-0897
306 Andersen Henrietta C 346-5767

TP	Adjoining	Source
✓	✓	R. L. Polk Co.

Poppleton 1975

PONDEROSA DR—Contd
6416 Warrick Steph K ◎ 333-1781
MADISON ST INTERSECTS
6424 Fleming Wm C ◎ 333-7451
PONDEROSA CIR INTERSECTS
6504 Houbensak Richd J ◎ 333-7021
6514 Wolf Bernard J ◎ 334-9301
CYPRESS DR INTERSECTS
6604 Brisby Joseph Jr ◎ 334-5197
POLK ST INTERSECTS
6810★Horihan Laverne S ◎ 895-0427

274 **POPPLETON AV —FROM MISSOURI RIVER WEST**

ZIP CODE 68108
C B & Q R R (NO CROSSING)
S 2D ST BEGINS
S 3D ST INTERSECTS
S 4TH ST INTERSECTS
407 Garcia Peter ◎ 345-3531
415 Campos Arth M ◎ 341-3505
417 Ferraguti Charles C ◎
420 Falcone Louise M ◎ 346-0139
S 5TH ST INTERSECTS
502 Cappellano Paul Jr carp ◎ 346-3660
504 Alba Peter J 341-6509
504½ De Petro Joseph S ◎ 345-8287
506★Cadeeal Michl L ◎
508 De Petro Mary Mrs ◎
510 Hall Patricia R Mrs
511 Abraham Janice Mrs ◎ 346-3922
513 Di Mauro Marianna Mrs ◎ 342-3488
514 Brandt Mary E Mrs 345-6075
515 Sapienza Concetta Mrs ◎ 342-5715
517 Clark Don 345-5426
S 6TH ST INTERSECTS
612 Vinci Louisa V Mrs ◎ 341-8023
613 Dombrowski Anton A
613½ No Return
614 Ondracek Robt J
615 Manganaro Veda ◎ 345-0703
616 Jacobsen Harald W ◎ 342-2670
617 Orai Robert A ◎ 342-5416

264 (NOT OPEN BET 1 BLK WEST OF S 6TH & S 20TH)
S 20TH INTERSECTS
2006 No Return
2007 Monarch Uniform Service rental serv 342-4884
2010★Wright Dorothy N Mrs
Rodman Lauretta J Mrs ◎ 345-2054
2012 Mancuso Michl A ◎ 345-0632
2014 Scarpino Joseph ◎ 345-3183
2016 Daniels Constance R Mrs ◎ 346-7122
2018 Mauro Joseph F ◎ 342-7188
2054 Perry Mary L ◎ 346-7570
S 21ST INTERSECTS
2100 Brandt Joseph ◎ 342-4381
2106 Di Cola Anthony ◎ 346-3965
2107 Franceschini Alessandro G ◎ 341-2032
2108 Capellupo Peter ◎ 345-7467
2110 Centretto Lore A Mrs ◎ 341-3743
2111 Baratta Margt P Mrs ◎ 346-4220
2115 Kirby James H ◎ 345-1021
2117 Incontro Ida Mrs ◎ 346-4577
2119 Sambasile Estella A Mrs ◎ 342-2768
2131 Cerone Frank M stge
S 22D INTERSECTS
2201 Nebraska Art Statuary Inc 342-4232
2204 Mack Lawrence 345-6155
Stella Grace Mrs ◎ 345-7298
2207 Vacant
2208 Marasco Fred ◎ 341-8888
2210 Scarpello Melchora 422-1252
Machmuller Wm E
Rear★Sims Frank 422-1252
2212 Heese Albert M
2214 Scarpello Fred V 345-2184
2214½ Vacant
2216 Vacant
2218 Muzzy's Ice Service 345-6952
Cerone Frank M ◎ 345-6952
2220 Waits Michl D 345-1453
2222★Mactier Pam 346-1561
2223 Circo Alf A ◎ 345-2035
2224★Lantieri Louis 346-5779
2225 Wolfsbauer Raymond M ◎ 345-3607
2226 Romano Joseph A ◎ 341-5734
2228 Szablowski Henry floor mech ◎ 345-7831
2230 Variano Ben ◎ 345-6729
Rear Vacant
2239 Saint Ann's Convent 341-8842
Saint Ann's School 341-8842
Sisters Of Mercy 341-8842
2247 Moreci Francis Rev 341-6613
2254 Farano Angeline ◎ 341-0911
2328 Adams Marge Mrs 341-2239
S 24TH INTERSECTS

ZIP CODE 68105
2406 Nordmeyer Everett P 345-2026
2408 Simpson Edythe M Mrs ◎ 345-0710
2417 Laae Peter A
2419 Gilcrest Velma I Mrs 341-8530
2421 Barta Charles J 341-1198
2422 Hernandez Abelardo ◎ 346-3620
2423 Young Douglas ◎ 346-7889
2428 Rossi Raymond E ◎ 346-6178
S 25TH INTERSECTS
2501 Simpson Dorothy P Mrs 345-6547
2502 O'Brien Mary A 341-3739
2507 Murphy Raymond 345-7158
2508 Greise John F 345-6026
Cole Ann M Mrs 345-3682
Greise Mary A 345-6026
2510 Roberts Edw D ◎ 341-2304
2511★Thompson Mildred I Mrs
2514 Vacant
2515 Vacant
2517 Bentley Geo W
2519★Cole Dennis
2522 Becerra Henry ◎ 345-6696
2524★Etherington Richd L
S 25TH AV INTERSECTS
2550 Hemings Richd D ◎ 342-3907
2553 Green Lorene Mrs ◎ 342-3065
2556★Nolan James P ◎ 346-0490
2557 Seward Lance P ◎ 345-2418
2562 Hunter Willard M ◎ 345-5652
2563 Scalzo Charles A ◎ 342-0117
2565 Bonacci Shirley R Mrs ◎ 345-6833
2566 Rotella Ameado M ◎ 342-8362
2570 Vacant
2570½★Painter Phil E 344-3036
2572 Poulos Bessie Mrs ◎ 345-7931
Spargen Louis 341-2144
2573 Apartments
1★Mayfield Vern
2★Anderson Francis S
3★Jansen Dave
S 26TH ST INTERSECTS
2602 Hatch David
2602½★Worth Randy 344-3642
2606 Lane Mae Mrs ◎ 345-4596
2606½ Vacant
2609 Marfisi Dennis J 341-3852
2610 Vacant
2615 Vacant
2616 Apartments
1 Vacant
2 Stuvick Agnes F 346-5712
3 Winquest Wm C Jr
4 Vacant
5 Vacant
B1 Vacant
B2 Taxer Isadore W 346-5712
STREET CONTINUED
2617 Fabbreti Mary A Mrs ◎ 345-4226
S 27TH INTERSECTS
2702 Bonfiglio Frank A ◎ 341-9967
2703 Anderson Emma F Mrs ◎ 345-7358
2711 Prohaska Ludwig C ◎ 346-0688
2715 Cisneros Joseph A Jr
Mather L James 345-3641
2717 Apartments
1★Finch Ronald K
2 Fisher Wm T 345-5238
3 Vacant
4 Vacant
2719 Apartments
1 Vacant
2★Foster Jeffrey 345-0437
3 Vacant
S 28TH INTERSECTS
INTERSTATE 480 INTERSECTS
S 29TH INTERSECTS

S 29TH ST INTERSECTS
2911★Greco Frank
Neumann Dianna M 346-8186
2916 No Return
PARK AV INTERSECTS
2959 Finley Ruth L ◎ 345-5670
2962 Caven Charles R ◎ 341-7593
Henderson Clarence 345-6809
2963★Dunaway Carl G 342-2906
Vacant
Bsmt Zimmer Charles
2964 Moore Jewell G Mrs ◎ 345-2934
Boyer Emily A 345-7862
2965 Vacant
Wehrli Sam C ◎ 345-6961
2967★Quijas Carl 344-3677
★Cramer Gary 341-2634
261 2968 Chula Vista Apartments
1 Horton Gladis A Mrs ◎ 345-1605
2 Vacant
3 Hampson Christine J Mrs ◎ 345-4234
4 Vacant
5 Swisher Phil W ◎ 346-5399
6 Frahm Thelma A ◎ 341-8011
STREET CONTINUED
2969 Martin Mary A Mrs 346-8959
Cissell Clyde C Jr ◎ 345-5146
Bsmt Vacant
S 30TH AV INTERSECTS
3001 Austen David J
3002 Jensen Larry A 342-3828
3004 Buchta Wm J ◎ 346-4179
3006★Holcomb Ralph ◎ 346-6256
3008 Deitering Henry F 341-8389
3009 Carter Barbara Mrs
3058 James Court Apartments
A No Return
B Curry E Allene Mrs 346-3438
C Riley Mildred E Mrs 342-0949
D★Cisney Gary 346-5082
E★Delaney Karen M 344-2965
F★Freyer Steven W 341-4732
STREET CONTINUED
3062 James Court Apartments
1 Greenblatt Edith R Mrs
2 Fox Mabel H Mrs 345-8266
3 Scott Anna C Mrs 345-2524
4★Iwanski Michele A 342-6671
5★Carter Roger K 345-0365
6★Belfiore S T 344-2616
S 31ST INTERSECTS
3102 Poppleton Apartments
2★Evezic Steph M
3 Vacant
3110★Spurlock Rodney
★Wasko Bill 346-4805
Bsmt★Vogles Mary L 346-5516
3114 Novak Robt W 345-3616
3116 Jandl Floyd D ◎ 342-1730
Lustgraaf Clement D 344-7377
3124 Apartments
1★Kerkow Fred 345-3367
2 Winter Shirley 346-1429
3★Halmbo D
5 Vie Lillian B Mrs 345-2972
S 32D INTERSECTS
3205 Dwight Apartments
Bsmt Niewedde Arth G 345-4167
1 Goethe Leo E 346-4690
2 Tilley Ruth E Mrs 345-8836
3 Kiefer N M 342-4862
4 Lindsey Lola I 346-8619
5 Anderson Dexter 345-1625
6★Gunia Larry L
7 Epplen Jane E 342-2596
8 Carroll Helen A 345-5091
8 Carroll Cath C
9 Howard Ellowene Mrs 346-6469
10★Frisch Marge C 346-6240
11 Ovington Almira C Mrs 346-7719
12 Mollner Robt 345-0792
STREET CONTINUED
3208★Melies D A 346-5078
★Maxwell C
3209★Schmidt Sam E
3210 Akiens Lloyd E ◎ 345-0725
3211 Jensen Dorothy G Mrs ◎ 346-8349
3212 Nielsen Donna F Mrs ◎ 346-4824
Johnson Patricia A 342-5670
3213 Drefs John P ◎ 346-5329
3215 Weidner Gerald W ◎ 346-8796
3216 Leary Bernice Mrs ◎ 345-4349
3217 Vacant
3220 Apartments
1★Lawver Kathy N Mrs 344-4185
2 Bonacci Beverly 345-3492
258 3 No Return
4 No Return
5 Vacant
6★Guinn S E 341-3055
3221 Vacant
3224 Bobier Ralph L 341-6510
Kershaw Darlene M Mrs ◎ 341-6510
3225 Vacant
Marshall Craig
★Musilek Marilyn B 346-0857
Bryce Douglas D
S 33D ST INTERSECTS

TP	Adjoining	Source
✓	✓	R. L. Polk Co.

S. 29th Street 1975

N 29TH ST—Contd
9416 Micheels Louis G ◎ 453-2208
9420 Arb Kath M Mrs ◎ 453-1386
9424 Rasmussen Arth C ◎ 453-3692
9426 Conway Florence B Mrs ◎ 451-6135
9430 Bithell Frank A ◎ 453-2306
9436 Jacobson Gary A ◎ 453-0428
9440 Wohlers Gary R ◎ 453-4208
9446 Good Mabelle E ◎ 453-4416
9450 Boehmer Edwin C Jr ◎ 455-1761
9505 Hayworth James F ◎
9509 Cannon Alice C Mrs ◎ 453-6137
9515 Potter Margt A Mrs ◎ 453-0908
9519 Marshall Robt J ◎
9523 Buhl Robt A ◎ 451-9074
9525 Curd Leonard B ◎ 451-0126
9603 Warner John H ◎ 455-2175
9606 Verschuur Le Roy L Jr ◎ 451-6924
9609 Williams Frank E ◎ 453-2128
9610 Wilson Robt A ◎ 455-3984
9611 Paustian Wm R ◎ 455-3788
9616 Gardner James A ◎ 453-0758
9622 No Return
9625 Keillor James H ◎ 451-7275
9628 Roberts Lyle J ◎ 451-8384
9636 Miller Geo J ◎ 453-1164
9640 Buell Herman J ◎ 455-3057
9641 Bruce Karl W ◎ 453-3919
9645 Byrnes Leo R ◎ 453-4058
9646 Snyder Jerome D ◎ 455-2582
9651 Wittson Cecil L ◎ 453-4536
9654 Shaffer Butler D ◎ 451-3925
9656 Collins Richd E ◎ 455-7161
9657 Taylor Monte M ◎ 455-9055
9658 Berry Robt L ◎ 453-9525
9659 Miller Harold A ◎ 453-2948
9660 Hayden David I ◎ 453-1131
9661 Hunt Kenneth L ◎ 453-5010
9662 Cannon Martin A ◎ 453-4451

224

29TH ST SOUTH —FROM 2900 DODGE SOUTH

ZIP CODE 68131
DOUGLAS INTERSECTS
FARNAM INTERSECTS
HARNEY INTERSECTS
ZIP CODE 68105
DEWEY AV INTERSECTS
528 Morley Apartments
1★Bonacci Donna
2 Beecher Patricia Mrs 346-6723
101 Howard Frank M 342-4153
102 Guinn John X 341-2205
103 Monahan Sophia M Mrs 345-0208
104 Clous Gary L 342-1746
105 Pablonis Geo A 342-2745
106 Mappes Marjorie M Mrs 346-6466
201 Crouch Myrtle I
202 Doran Kenneth T 342-1242
203 Kaufmann Wm 342-3779
204★Beecher Gregory D
205 Vacant
206 Crews Violet 422-0829
301 Staley Harry H 345-7883
302 Mathis Jerry 344-0239
303 Vacant
304 Vacant
305★Landon Alton M
306 Sanders Mary E 346-8674
536 Apartments
1 Vacant
2 Vacant
3 Schultz Mary S
4 Vacant
5 Vacant
6 Moeller Tillie M
7 Vacant
7a Vacant
8 Koester Charles
9★De Voe James
10★Jackson Ann
Bsmt Vacant
540 Apartments
1 Weinstock Helen L Mrs ◎ 341-6727
2★Cupit Kenneth R mfg agt 341-6727
3★Nielsen Ivan
4★Bank Louise S 345-0423
5★Tennijahr Ralph
542 Gonzales Manuel A ◎ 345-8250
546 Welles Reginald A ◎ 345-4854
JACKSON ST INTERSECTS
ST MARY'S AV INTERSECTS

257

LEAVENWORTH INTERSECTS
820 Amber Apartments 346-0289
1★Sperry David J 346-0289
2★Bednarek Edmund
3★Love Steph 342-2610
5★Pottala Joy U 345-4094
6 Scalet Carmella
7★Brown Larry G 346-0784
826★Gilmore Pamela
Rear★Whitaker Shawn
828 Apartments
1 Vacant
2★Bannes Walter
3 Quigley Leon R 342-3117
4★Larson Michl
5★Northington Diana
6★Anderson Jill 344-2448
STREET CONTINUED
830 Vespucci Wanda A Mrs
832 Milbourn Betty 346-3574
Ritter Leroy J 342-6785
834 Gia Apartments
1★Udstuen Charles O 341-5634
2 Vacant
3★Redden Uranie 341-6488
4★Lewis John A 345-5322
5★Orji Bruno H 345-5198
836 Apartments
6 Marek Ronald F 345-0321
7★Endelicato James P 345-7437
8★Pfeifer Della M 345-2326
840 Danner Erma W Mrs ◎ 345-2686
846 Andrew Apartments
1 Montgomery Pearl E Mrs 346-7345
2★Kehne Gloria Mrs
3 Kirby Francis S Mrs 346-0159
4 Czapla Clara P 345-1074
5 Hammer Marvin
MASON INTERSECTS
1004 Scott Eldon W ◎ 345-4269
1008 Story Book Apartments
1★Bourlier Mary E
2 Murphy Eileen A 341-8498
3 Doyle Thos 345-0397
4 Jacobs Sidney N 348-1545
5★Jewell Rosalind
1010 Story Book Apartments
6★Haschke Rita R 346-7945
7 Prassel Nat V 345-1339
8★Figgins Eug E 346-5704
9★Falcone Lou
10★Riley Patricia A 346-2639
11★Hight Susan K 345-4759
1012 Apartments
1 Lynn Marjorie B Mrs 345-5321
2 Saunders Lucille M 342-6276
Bsmt Conova Joseph
1022 Andersen Apartments
2 Andersen Otto K ◎ 345-1475
3 Vacant
4 Vacant
5 Vacant
1026 Chandler Walter L 342-3848
★Rehms Barbara J
1034 Apartments
1 Brey Claude H ◎ 348-1911
3 No Return
4★Petersen John
Warrick Jack L 341-9553
7★Dinie Dana
1040 Georgia Apartments 346-2681
1★Bryson Jack
2 Simon Martin G 341-2790
3★Dixon Charles 346-2681
4 Norton Rita B
4 Boerner Josephine T 345-8059
5a★Sanders Lawrence
5b★Logan James A
6★Talent Robt
7 Suomela Geo E [illegible]6-3694
8★Cramer Art 344-3946
9 Smith J Michl 346-0288
10a★Gruber Tom
10b★Hurtado Ronald 345-9138
1044 Georgia Apartments
11b★Mann Michl
12b★Hollerup Nancy
14 Stafko Michl J
15★Beagle Robt
STREET CONTINUED
1046 Olson Wm R ◎ 342-5489
★Smith Wanda
1050 Apartments
1★Weiner Howard M ◎ 345-4522
2★Overby Terry L 341-3498
1054 Harrington Margt Mrs ◎ 345-2055
1056 Coloring Book Apartments
1★Anderson Hertha V Mrs 342-3462
2 Lanz Roberta S
3 O'Brien Eleanor 346-3642
4 Lawson Eva L Mrs 346-8726
5★Moore Bruce A 342-4522
6★Moulton Olga Mrs 341-3187
7★Kerbacher Danl J
8 Bonacci Frances A Mrs
9★Bahle Sue E 346-5071
10★Beckman Kathleen R 341-8344
11 Egyed Marie F 342-5464
12 Shields Cath C Mrs 345-0351

258

PACIFIC INTERSECTS
1102 A-One Bail Bond Co 341-9196
Fatte Victor ◎ 342-4307
1106★Wittrock Richd A 345-2988
1108 Apartments
1 Berry Maybelle Mrs ◎ 341-5117
2★Stahlnecker Rod 422-0595
3 Suehiro M
4★Thomas Marian 345-6806
5★Buse Richd B 345-6188
1110 Apartments
6★Dutcher Fred J
7★Johnson J
8★Madina Lynn M
1114 Vacant
1120 Kramer Randy E 345-9584
1124 Apartments
1 Schneider John C 346-7268
3 Vacant
4★Tabor Allen W 346-7155
5★Mefford Allen L 345-3154
6 Hart Bernard
7 Vacant
1126 Zodiac Apartments 551-1351
1 Smithson Lee 346-1583
2 Corry Robt J 344-7125
3 Vacant
4 Vacant
5★Burke Wm B 346-1101
6★Grimes Don E 345-5681
STREET CONTINUED
1130 Kocher Arms Apartments 397-1626
1 Vacant
2★Giske James L
3★Gardner B 341-9097
4★Englekemier W 345-4937
5 Vacant
6★Grice Gloria 341-2339
STREET CONTINUED
1136 Zodiac Apartments 551-1351
1★O'Grady Michl T 345-1338
2 No Return
3★Rosenberg David
4★Van De Walker Mike E 345-7508
5 Welch Wm H 341-8415
6★Harding James 344-3429
1138 Satelite Apartments
1★Krznarich Jan 346-0138
2 Sharp W R 341-6534
3 Orosco Jim 342-7110
4★Mammen Debra J 344-2972
5 Vacant
6★Teeters Beverly R
7★Holston Patk 346-7729
8★Hill Steve R 341-6446
9 Edwards Florine Mrs
STREET CONTINUED
1142 O'Shaughnessy Kathryn C Mrs ◎ 341-5850
1148★Manton Florence C Mrs 342-3625
POPPLETON INTERSECTS
1306 Egan Thos J 345-1460
1306½★Grup David P
1310 Connelly Joseph C ◎ 345-6068
Yarletz Walter J 345-6549
1320 Park School

280

WOOLWORTH INTERSECTS
1502 Masters Orville M ◎ 346-3720
1504 Apartments
1 Smith Robt 342-8312
2 Shelby Carolin J Mrs 346-7322
3★Maguire Sherry
1506 Apartments
4★Berlolozzi Michl J
5 Vacant
1510★Brown Sandy
★Head Phillip
1512 Forbes Darlene Mrs 346-4074
1514 Powers Terrance D 346-2883
1516 Simms Earl J
Delaney Dennis J 345-0476
1522 Apartments

S 29TH ST—Contd
1★Tarvin Charles E Jr 341-5802
2 Hennings Joel 342-4042
3 Klemke Annabelle
4★Catterson Brent
1526 Apartments
1 Sikorski Gregory 345-7015
2 Naiberk Roland W
3★Mills Don
4 Henrich Delores 344-0623
5 Mc Cain Curtis
6 Thompson Bill L 345-5676
STREET CONTINUED
1526½ Bermel Peter A ◎ 346-2558
1530 Apartments
1 Christ Clarence R 346-1182
2 Amendola Anthony A 346-7051
3 Vacant 346-5874
4★Kanline Valerie M 345-5415
5★Wickercham Sally
Bsmt Jones Helen U Mrs 342-4519
STREET CONTINUED
1534 Crisp Mae T Mrs 345-0372
Vacant
1538 Vacant
1542 Kleidosty Leonard F 346-7740
Vacant
Ruge Rudolph ◎ 345-8816
Hinks Edith V Mrs 346-9352
1546 Apartments
1★Briggs Earl D
2★Elmer Cindy
1550 Apartments
1 Stewart Velma Mrs 422-1748
2 Monaghan Marie Mrs 341-3596
3★Falcone Ann Mrs
4★Blair James
5★Reece Wm B
6 Cane Peter 341-5244
7★Rogge Rowena Mrs 344-2142
HICKORY INTERSECTS
1708 Foreman Emil D ◎ 346-4353
1710 Skocz Edw J ◎ 341-8874
1710½ Conboy Martin J Jr 344-0164
1714 Miller Wm F ◎ 341-3217
Engle Sue H Mrs 346-5238
1718 Turner J Eldon ◎ 345-2951
★Bovee Edw 422-1116
1722 Dreibus Dora W Mrs ◎ 345-5534
1726 Nelson Arthur G ◎
1730 Vacant
1734 Hartung Robt F ◎ 341-8617
1738 Hanscom Terrace Apartments
1 Zyck John J 346-4533
2 Higgins Barry P
3 Larson Bernard V
3 Sunrise Realty 346-8248
3 Larson Construction Co 346-8248
3 Larson Development Co land & site 346-8248
4 Dutcher J
5 Roth Edw R
6★Ryan Dan
7★Vaura Debbie 345-5605
8 Krienert Dennis L 342-2898
9 Burgess B
1742 Brown Donna M Mrs
Bsmt Pietrowicz Wm 342-5506
1746 Jacobsen Saml L ◎ 346-0590
1750 Christensen Carl A ◎ 345-8017
SHIRLEY ST INTERSECTS
1902 Blakely Danl R ◎ 346-8747
1906 Duling Glenn H ◎ 345-0741
1912 Skripsky Stanley S 346-5589
1914 Sullivan Donald E Jr 341-7139
1918 Interstate Terrace Apartments
1★Trawicki Leonard F 348-0531
1b Kritenbrink Arthur P
2 Vacant
2b★Kohlbert Rae
3 Moen Lavina J Mrs 342-2197
4★Belguon Glenda G
5★Behounek C 342-2731
6 No Return
7★Riley Tom 345-0846
8 Toy Ardith Mrs
1920 Nichols Lyda M Mrs ◎ 341-8083
1922 Shaw Robt C 345-3497
Vacant
1930 Eischeid David L 342-5242
ED CREIGHTON AV
INTERSECTS

302
2214 Cap James T ◎
MARTHA ST INTERSECTS
DUPONT INTERSECTS
2352 Lehotak Edw L 346-7956
2352½ Morinelli Carmen Mrs 345-1625
2354 Neneman Theo R ◎ 342-3586
2354½ Yeshnowski Gary L 342-1573
2362 Salt Boy The
2364 Dinker's Bar tavern 342-9742
★Sheridan Cynthia M 342-7232
2366 Belitz Joseph J ◎ 345-3487
2368 Scheely Town Tap 342-8929
CASTELAR ST INTERSECTS
2402 Vacant
2408 Zamiatala Nora H Mrs ◎ 346-3609
ARBOR ST INTERSECTS
(NOT OPEN BETWEEN ARBOR
AND BANCROFT)
BANCROFT ST INTERSECTS
ELM ST INTERSECTS

346
(NOT OPEN BET 1 BLK SOUTH
OF VALLEY AND A)
B INTERSECTS
ZIP CODE 68107
C INTERSECTS
cor Con Agra packaging plant 346-8004
(NOT OPEN BET C AND D)
D INTERSECTS
3907 Mikovec Victoria A Mrs ◎ 733-9406
3911 Warrick Donald D ◎ 733-5008
3913 Leisure John J ◎ 734-1211
3917 Boylan Terry L 734-0331
3919 Evans Jim J ◎ 731-0690
3919½ Setchell Richd E 733-7590
3928 Demco Products Division pre-mixed concrete 731-0350
E INTERSECTS
4009 Bratetic Michl A ◎ 733-2394
4013 Chase Minda L piano tchr ◎ 733-1299
F INTERSECTS
4102 Kantor Edw J ◎ 733-1650
4106 Siedlik Adam S ◎ 731-0558
4110 Pasieka Mary R Mrs 733-4998
4112 Kosuth Thos A ◎ 733-0264
4122 Vacant
4124★Jones Ivan W 731-3851
4130 Alecia's Beauty Salon 734-1119
4132 Wancewicz Helen Mrs ◎ 733-3656
4132½ O'Neill Harriet P Mrs 733-3578
4134 Dornan Randall E
G INTERSECTS
4204 Benesh Joseph J ◎ 734-2579
4208 Chrostek Edw P ◎ 733-0473
4214 Bernady John J ◎ 733-0974
4222 Bohac Joseph E ◎ 733-6345
4224 Parys Sophie B Mrs ◎ 733-0509
H INTERSECTS
BUCKINGHAM AV BEGINS
I INTERSECTS

354
BUCKINGHAM AV INTERSECTS
J INTERSECTS

368
(NOT OPEN BET J AND Q)
Q INTERSECTS
5219 Junior Workmen's Club No 2 733-9647
5219½ Vacant
R INTERSECTS
5302 Vacant
5304 Vacant
5306★Hanousek Joseph
5308 Tipper Emma E Mrs
5310 Vacant
5312 Tipton Lloyd E
5314 Bradley Raymond E
5316 Blackson Luella Mrs 731-9585
5318 Martinez Pedro
5320 Cottonham Cassie Mrs 731-5495
S INTERSECTS
5401★Laughlin Betty J Mrs 733-0684
5402 Vacant
5403 Gilpin Serena M Mrs
5404 Vacant
5405 Wraggs Mary L Mrs 734-2516
5406 Beckwith Sallie Mrs 731-1799
5407 Rico Edw F 734-4773
5408 Williams Mary L 731-3016
5409 Vacant
5410 Vacant
5411★Glover Richd R
5412 Bevins Shirley T Mrs 731-2203
5413★Lott Martha Mrs
5414 Weekley Betty J Mrs 731-9280
5415 Lieb Madeline T Mrs 734-1363
5416★Sanchez Maria A Mrs 734-6030
5417 Vacant
5418 Phelps Kathleen
5419★Nemitz Marie E Mrs 734-0352
5420 Jones Rosa M Mrs
5421 Jones Mary Mrs
5422 Vacant
5423★Pratt Patricia A 733-3212
5424★Tyan Joyce E Mrs 734-6430
5425★Collier J
5426 Hodges Charles E
5427 Gray Hallie Mrs 733-2062
5428 Vacant
5429 Black Gwen L Mrs
5430 Vacant
5431 Vacant
5432 Vacant
T AV INTERSECTS
U AV INTERSECTS
5701 Clark Jennifer E Mrs 731-0779
5703 Arlando Beverly Mrs
5705★Staley Betty L Mrs
5707 Thomas Nancy A Mrs 733-6870
5709 Hayes Cynthia M 733-8014
5711 Witt Joseph H 731-0495
5713 Davis Bertha E Mrs 733-3820
5715 Vanderpool Virginia D
5717 Reid Otis T 733-5779
5719 Vacant
5721 Ernst Harold
5723 Vacant
5725 Miller Ruth Mrs
5727 Saupp Mildred M Mrs
5729 Palmer John E 734-3934
5731 Vacant
5733 Lee Anna R Mrs 734-2993.
5735 Vacant
5737 Vacant
5739 Carrillo Sena C Mrs 733-6598

70
30TH AV NORTH —FROM PARKER AV NORTH

ZIP CODE 68111
1922 Brown Ethelstine Mrs 346-0740
1924★Bell Delores A Mrs 345-8635
1925 Pleasantville Hilltop Homes apts 345-7542
1592 Foutch Theodore
1593 Jones Lucille P Mrs 345-8175
1594★Roche Neville M
1595 Walker Louise Mrs 346-9131
1596 Junge Mabel A Mrs 341-4548
1597 Bonner Wince 346-3476
1598 Smith Imogene 342-3134
1599★Goodwin Robt
1600 Scott Henry A
1601 Bryant Clifton 345-7542
1602 Lowe Jeff 345-2835
1603 Crawford Horace 345-6989
1604★Son Jacky N
1605 Fields Wm 345-9528
1606 Smith Blanche E Mrs 345-8470
1607 Mitchell Bessie 422-1752
1608 Taylor Wiley L 342-2259
1609 Moore Rosa A
1610 Wall Sylvester
1611 Carr Martha C Mrs 342-2376
1612 Paul Charlie 342-3243
1613 Brown Pearl R Mrs 346-0043
1614 Wright Hazel F 342-4361
1615 Vacant
1616 Gray Wade S 346-2151
1617 Brown Lola B Mrs 345-0368
1618 Bahde Elsie C
1619★Griffin Hilda 346-3025
1620 Triplett Florence 342-4340
1621★Mc Carty Robt 344-3376
1622 Madison Jessie A Mrs 345-3781
1623 Williams Mark 345-7893
1624 Mc Intosh Mitchell 422-1227
1625 Wright John K 345-7542
1626 Herndon Katie P Mrs 341-4366
1627 Mack Mamie 346-5594
1628 Vacant
1629 Andre Mary Lee
1630★Holey Reginald 345-3780
1631 Vacant
1632 Buckner E L
1633★Ivory Gordelia
1634★Walker Chester
1635 Hill Ruth M Mrs 345-0388
1636 Brown Bertha C Mrs 345-3221
1637★Key Geo
1638★Simmons Dorothy 345-5214
1639 Triplett Dorothy Mrs
1640★Lewis James
1641 Williams Amos 346-0663
STREET CONTINUED

TP	Adjoining	Source
-	✓	R. L. Polk Co.

30TH AVE S 1975

N 30TH AV—Contd
1926 Luster Hester Mrs 346-4231
1928 Vacant
1930 Watts Joneta Mrs 345-9849
1932 Smith Margt Mrs 346-1765
1934 Pope Kerry 342-6157
1936 Dillard Jearlean 345-3611
1938 Lumen Mary
1942 Vacant
1944★Ewing Lind 345-8899
1946 Mc Donald Sandra
1948★Atwater Robt A 346-6913
SEWARD INTERSECTS
2002 Parker Roberta L Mrs
2004 Laundry Rm
2006 Brewer Zelma B 344-3626
2008★Thompson Bea A 344-2931
2012 Rice Hortense S Mrs 345-7170
2016 Shannon Dorothy J Mrs 422-1647
2020 Cole Thelma Mrs 345-0475
2024 Pittman Carolyn J
2028 Loud Janice M Mrs 422-1396
2032 Baker Wm C 345-0187
2036 Beaugard Rosemary Mrs 345-1120
2040 Saxton Pauline Mrs
2044 Johnson Audrey A 346-3332

257

30TH AV SOUTH —FROM OPP 310 MASON SOUTH

ZIP CODE 68105
1001★Hausner Donald 345-9603
1002 Flakus Ralph H ◎ 342-8145
★Lee Margt 346-0925
1003 Apartments
1★Weston Rebecca A 346-6219
2 Janisek Ken
3★Wagner Cheryl
1005 Foster Thos W 346-3568
1006 Apartments
1★Dicken Walt
2★Austin Charles K 344-3785
3 Seeley Leona M
4 Vacant
STREET CONTINUED
1007 Cech Margt M Mrs 346-4657
1008 Apartments
1★Joseph James E 344-2764
2★De Witt Betty J 345-8062
3★Lomme Janet
4 Gothier Lowell R 346-9008
5 Reese Jo Ann 342-5209
6 Vacant
7★Durrett Terry
8★Moser M
9 Vacant
10★Putnam Virginia E
11★Mejia Jorge
12 Mudra Moe A
1009 Cook Thelma M Mrs 342-3096
Mittini Natalina Mrs 342-3073
1011 Parker Phillip E ◎ 342-4581
Parker W D Mrs 342-4581
Bsmt Burhans Marie O Mrs 344-4217
1014 Salem Francis J ◎ 342-4664
1015★Haweth Thos
★Glacey Pat
1016 Garden Apartments
1★Manners S
2 Malloy Joseph T 422-1662
3 Vacant
4★Trebbien James E 342-7398
5★Orr Sally A 341-9732
6 Larsen Gary W 346-9165
1017 Weeks Francis J ◎ 342-7896
1018 Garden Apartments
7★Randall Ronald 341-9171
8 Chapman Barnie H 341-0564
9★Niemants Sue
10 Hicks Jerry
11 Triangle Steel Erectors structural steel bldg 341-8055
11 Vlasak Joe W 341-8055
12 Vacant
1019★Greiner Edw J ◎ 346-4883
★Ascherl Michl J 345-4092
1021 Apartments
1★Jauma Richd J 344-3764
2★Rae Debbie 345-8047
3★Rodins T J
1022 Pesek Mary S Mrs ◎ 341-2816
1023★Ekroth Jeanne C 422-1804
1025 Apartments
1 Larsen Ruby M 342-4622
2★Otto Susan C
3★Haney John 342-1270
4★Auerbach Robt
5★Siders F Louise Mrs 345-7269
1026 Apartments
1★Cook Laura
2★Rees Jim
3 Vacant
4 Collison Leo H 342-1083
5 Stendebach Douglas R 345-0656
6★Jones Jane M
1029 Apartments
1 Morse Anne B Mrs amway distr ◎ 342-3439
3 Vacant
4 Vacant
5★Cartier Ronald
6 Vacant
1030 Keat Nell F 346-0049
Kovarik Rose 346-9114
Cisney Ruth Ellen 342-1634
1031 Apartments
7 Vacant
8★Jensen Andy 344-0640
9 Vacant
10★Anthis Fred 342-6078
1033 Johnson Edw N
Amy Frances M 342-2043
Bsmt Lilbsack Duane E
1034 Apartments
Nicas Wm G ◎ 345-2751
1★Schultz Denise A 345-2967
2 No Return
3 Vacant
4★Creswell Mary E Mrs 341-2719
5★Henscheid Jane M 341-6385
Bsmt Halski Eug F
1034½★Roach Robt 346-6285
1035★Jones Flossie E Mrs 342-4892
Roach Marie E 342-6394
1036 Boetel Donald D 346-9413
★Gulbrandson Kirk R
1039 Hanson Oscar W ◎ 341-8787
1040 Jensen Ethel M Mrs 345-8847
1043★Rinehart Mary F 346-2772
Olsen Peder T ◎
★Irick Vernon G
Bsmt Vacant
PACIFIC ST INTERSECTS

258

1101 Lamb Margt L Mrs 346-2749
Marino Anthony N 346-0766
Young Rose C Mrs ◎ 341-3503
1102 Apartments
1 Charles Gretchen L 341-5743
2 Weber Walter H 345-7841
4 Ihnen Anna V Mrs 341-9325
1110 Lakota Court Apartments
1 Vacant
2 Scoboda Eliz R Mrs 346-0758
3 Groeger Eugene C 345-2389
4 Vacant
5 Rohwer Mary C Mrs 345-4473
6 Russell C Richd 342-2640
7 Baker Carl 341-3515
8 Schulz Josephine Mrs 346-0046
9 Greenwood Carole L Mrs 346-8453
STREET CONTINUED
1111 Dresher Ella M Mrs ◎ 345-4216
★Dane Walter
Bsmt Samper Mike 345-8782
1113 Bethel Nellie L Mrs ◎ 341-7220
Deutsch Judith A 341-7220
1115 Basil Mary J Mrs ◎ 346-0683
Vacant
1117 Apartments
1 Suckstorf Hans C 345-4330
2★Yount Sam
3 Davis Janice
4 Hill Dwight
1120 Apartments
1★Deyo Robt D 342-5059
2★Nordell Marleen
3 Vacant
1121 Sheeler E G ◎ 346-5860
1122 Apartments
1 Vacant
2★Peterson Ladd 341-5732
3★Ruelas Enrique 345-7135
4★Markesi Linda L 345-8342
1124 Diederich John J ◎ 345-6077
1126 Gibbs Vernon M ◎ 341-3861
HARRIS INTERSECTS
1130 Maides Tom A ◎ 341-6809
1134 Vacant
1135 Heintze Geo H 345-9984
1138★La Borde John F 345-4065
Brenenster Scott B 344-0495
1141 Chula Vista Apartments
Bsmt Vacant
7 Stolinski Frances A Mrs ◎ 346-5175
8 Dickson Lloyd A ◎ 345-6001
9 Mc Cleneghan Mary A Mrs ◎ 345-0401
10 Mc Carty Jack ◎ 345-1302
11 Keller Raymond W ◎ 345-3325
12 Clapp Charles N ◎ 345-6754
POPPLETON AV INTERSECTS
1302 Apartments
1 Vacant
2★Burrows Teri 346-7487
1306 Reiter Thos J 344-0662
1310 Apartments
1 Beckner Cecelia E Mrs 345-1777
2★Gudeman Joseph 346-7757
3 Vacant
4★Irving Glen
1311 Fitzgerald Yvonne M Mrs Mrs ◎ 345-0777
1314 Apartments
1★Czaja M 345-7312
2 Vacant
3 Smith Paul
4★Goullete B 345-7312
5★Mecham Alvin L
6★Rasmussen F
7 Vacant
8★Harr Ron E
9 Mackie Ann M Mrs 345-1384
1315 Bohling Dennis L 342-0169
1318 Bradford Jess 346-6269
Eastep N Pauline Mrs 345-9089
Jensen
1323 Metropolitan Utilities District (Sub Sta)
1324 Douglas Thos H ◎ 342-4683
1325 Country House Apartments
1 Laundry Rm
2 Laundry Rm
3★Warren T
4★Jenkins Donovan A 346-3753
5★Gill Delila
6★Lewis R
7★Kelly Margaret
8★Green Rita 342-4419
9 Vacant
10 Scherle Wm 346-8085
11★Melchiorsen Frances Mrs 345-0686
12★Garza Ricardo R 346-7228
1326 Gallagher P T ◎ 345-0814
1329 Losole Angelo ◎ 342-0505
1330 Parkview Apts 346-5120
1 Hyman Stanley 341-6881
2 Black Donald F 342-6371
3 Herzog Margt J Mrs 345-6623
4 Scofield Paul R 342-0997
5 Hansen Bill 342-1258
6 Hennessey Kathy 346-3591
1332 Odinas Apartments
1★Smith John D 346-5608
2★Newell Pat 342-5474
3 Vacant
4★Olsen Gary D 342-5474
5 Lubischer Margt E 342-6397
6★Korver Geo Jr
1334 Apartments
7 Friesen Stanley D
8 Stromer Lloyd A 341-[illegible]298
9★Pauley Roger A 345-5350
1335 Potter Thos R ◎ 346-6703
1336 Samson Bertha A Mrs ◎ 341-4679
Vlademar Matthew 345-8690
Damm Ernest L 346-0532
★Block Susan F
★Prince Arlene G Mrs
Gewecki Earle 422-1315
1337 Schaefer Wilmer A ◎ 342-0059
1340 Shigley Richd T ◎ 345-8256
Johnson Della E Mrs 346-9213
WOOLWORTH AV INTERSECTS

325

(NOT OPEN BET WOOLWORTH AV AND GROVER ST)
GROVER ST INTERSECTS
3501 Spompinato Wm 342-8287
3502 Vacant
3504 No Return
3505 Pinkes Ben H ◎ 345-4117
3507 Miller Herbert L ◎ 341-4647
3508 Culbertson Clint W ◎ 346-6402
3510 Morris Ellen C Mrs 345-9950
3512 Subject Jerry
3524 Hibberd Jeroma Mrs ◎ 345-5244
★Troester Mark R
Bsmt★Hill Joanne
A ST INTERSECTS

TP	Adjoining	Source
-	✓	R. L. Polk Co.

HARRIS ST 1975

HARNEY ST—Contd
S 48TH AV BEGINS
4802 Bacon Gene R ◎ 558-8097
4804 Pivonka Frank V ◎ 553-2760
4806 Schnauber Terry L ◎ 558-8647
4808★Madsen Nancy L 551-8575
4810 White Dennis E 558-9495
4812 Clements L Joan ◎ 558-3633
4814 Skans Henrietta M Mrs ◎ 551-4967
4816 Larson Edw A ◎ 556-0525
4851 Dugick Frank L ◎ 558-2416
4852 Knudsen Arth M Rev ◎ 556-5874
4854 Rajcevich James M ◎ 558-1051
4856 Shimerdla Albert E Jr ◎ 558-5801
4858 Johnson Frank R ◎ 558-4632
4860 Baird Larry W ◎ 556-4997
4862 Schmidt Ronald G ◎ 558-2354
S 49TH INTERSECTS

(NOT OPEN BET S 49TH & S 55TH)
S 55TH ST INTERSECTS
5501 Rohling Robt A ◎ 558-4417
5503 Keyser Timothy P ◎ 553-4858
5505 Snipp Robt L ◎ 551-2415
5506 Schewe Edw R ◎ 558-4177
5507 Gaul Joseph G ◎
5509 Hill Eliz L ◎ 556-1950
5510 Barnhart Blayne R ◎ 551-0986
5511 Atkinson Lewis E ◎ 553-2618
5512 Thailing Richd S ◎ 551-3020
5513 Volenec Randolph J ◎ 558-7758
5514 Cunningham Robt G ◎ 553-5514
5515 Dayton D Kirk ◎ 558-5588
5521 Grissom Robt L ◎ 551-4062
S 56TH ST INTERSECTS
5601★Trimble Don E ◎ 551-3311
5603 Addy Charles J ◎ 551-8989
5604 Lenz Mary V 553-6119
5605 Mc Coy Wm B ◎ 558-5330
5607 Thralls Wm J ◎ 558-0224
5608 Cathcart Wm F ◎ 551-6672
5611 Burgeson Alvin O ◎ 551-9597
5612 Schmeichel Dale E ◎ 553-0311
5613 Kinsler Jeanette M Mrs ◎ 551-4164
5623 Perez Wilbert C
S 57TH ST INTERSECTS
5701 Whelan Lawrence G ◎ 551-5211
5702 Haack Dale B ◎ 551-3749
5703 Vosburg Noble E ◎ 551-6118
5704 Butler Charles P ◎ 558-6012
5705 Kelley Harold M lwyr ◎ 551-1556
5706 Murphey Jill M ◎ 558-8503
5707 Mulry Wm C ◎ 553-6476
S HAPPY HOLLOW BLVD INTERSECTS

238 (NOT OPEN BET S HAPPY HOLLOW BLVD AND ½ BLK EAST OF S 68TH AV)
S 68TH AV INTERSECTS
S 69TH AV INTERSECTS
S 70TH INTERSECTS
ZIP CODE 68114
S 72D INTERSECTS

414 S 78TH INTERSECTS
7812 Beverly Hills Apartments
1 Nelson Richd S 397-5549
2 Hughes Doris E 393-4783
3 Maloney Mary J 391-7509
4 Dross Theresa M Mrs 391-8497
5★Bednarz Jan M
6★Obal Roberta 393-9129
7 Luton Connie J 397-0755
8 Helfrich Susan K 393-9129
7815 Manor House Apartments
1★Brandt Paul
2 Vacant
3★Kabourek Wm F 393-7039
4 Christensen Rebecca E 391-6536
5 Sorensen Stuart L 397-8099
6★Haase Sally 393-6781
7 Petrowski Wm R 391-8264
8 Vetter Mike L 393-2461
9 Vacant
7816 Beverly Hills Apartments 397-2432
1 Joe Bonita 393-4049
2 Steensma Doekle D 397-4464
3 Franco A Joseph 397-2596
4 Robertson Christopher J 397-5235
5 Vacant
6 Aalund Beverly 391-3868
7820 Beverly Hills Apartments
1 Slattery Mary E 397-2432
2 Arnoldus Frances Mrs 391-4354
3 Holzman Edna M Mrs 397-2590
4 Gray Kenneth L 397-1905
5 Chaffee Robt C 397-5458
6 Heimann Albert J 393-8943
7824 Beverly Hills Apartments
1★Vacha Helen Mrs 391-1488
2 Johnson Edna M Mrs
3★Kinman Rodney D 393-4940
4 Vacant
5 Victor Alma 397-3942
6 Miller Beverly M Mrs 393-0516
7825 Austin Vern L 391-7540
7830 Beverly Hills Apartments
1★Beveridge Rich 391-2073
2 Huffman Bess M Mrs 393-0228
3 Borsh Joseph P 397-4574
4 Johnson L M 397-8614
5 Vacant
6★Metzger Thos P Jr 391-1233
236 7834 Beverly Hills Apartments 339-5992
1★Banks Eddie H 396-2415
2★Coster Wm 393-0112
3 Vacant
4 Leach Evelyn K Mrs 397-0342
5 Kostal Mary L Mrs 391-0391
6 Mischnick C 391-7275
7★Govier Lana M 393-6399
8 Vacant
7836 La Violette James A bldg contr ◎ 391-3262
BEVERLY DR INTERSECTS
7902 Leisch Donald G ◎ 391-1820
7908 Olivo Robt ◎ 393-2597
Olivo Joseph M 393-1734
7915 Waara Mildred M Mrs ◎ 391-4694
7923 Duesman Allan W ◎ 391-8633
7928 Hess Harold F ◎ 391-4352
7933 Payne Patrick F Jr ◎ 391-3247
7980 Lippold Wayne E ◎ 391-4657
8001 Randall Gordon L ◎ 391-4422
8002 Hexum Terry D ◎ 397-7941
8005 Spagnuolo Sebastian A ◎ 391-7759
8008 Le Bron Roderick L Jr ◎ 391-2104
8009 Anderson Chester T masonry contr ◎ 391-6333
8022 Seidler Richd F ◎ 391-5242
8119 Graham Wm E ◎ 391-3499
8220★Farmer John W 393-2128
8224 Mead Grace A Mrs ◎ 391-6147
8225 Auvinen Earl W ◎ 391-5377

412 8600 Swanson C A Elementary School 391-7948
8614 Weise Alma M Mrs ◎ 391-5776
8622 Shapiro Morris J ◎ 391-8622
238 8630 Wax Ronald L ◎ 393-6831
8702 Martin Richd M ◎ 397-4044
8708 Frink J Lee ◎ 393-6952
8714 Walander Lucille ◎ 393-9540
8720 Rosenblum Hubert I ◎ 391-4066
8724 Meusey Joseph K ◎ 391-1564
8730 Schueller Velma C Mrs ◎ 393-9337
8734 Ralston R Curtis ◎ 391-2506
8737 Young Geo A III ◎ 397-2271
8743 How Stanley J ◎ 391-8684
414 S 88TH ST INTERSECTS
8807 Miller Grant L ◎ 391-8835
8813 Mangiamele Sam S ◎ 391-3925
S 89TH INTERSECTS
S 90TH INTERSECTS

453 9016★Atkins M ◎
9025 Calandra Frances A Mrs ◎ 391-9779
9036 Smith Thos A ◎ 397-3988
91ST INTERSECTS
9151 Udes Maurice M ◎ 391-7727
92D INTERSECTS
93D INTERSECTS
9315 Hilsabeck John H ◎ 551-2616
9321 Adams James M ◎ 393-7862
93D AV INTERSECTS
9353 Kizzier Lucy F Mrs ◎ 393-4086
9359 Voien Earl M ◎ 397-5382
94TH ST INTERSECTS
9403 Ruback S Howard ◎ 391-2788
9413 Berg Benjamin J ◎ 391-9783
94TH AV INTERSECTS
9453 Swanson John R ◎ 391-9010
95TH INTERSECTS
9505 Raznick Jack ◎ 393-3708

430 ZIP CODE 68154
JOHN D WEAR AV INTERSECTS
10905 Camden Orville W ◎ 333-5049
10906 Dutton James A ◎ 333-1425
10909★Walker Ray H ◎ 333-3822
10910 Barker Darwin L ◎ 334-9525
10913★Hunter Thos L ◎ 333-3701
11006 West James F ◎ 333-0941
11009 Lohmeier Danny R ◎ 333-1383
11013 Budny James S ◎ 333-3170
11014 Rogers Duane E ◎ 333-3914
11018 Riddle Dean M ◎
11021★Schaefer Henry F 334-8385
11026 De Soe James R ◎ 333-5892
11029 Gish Gary T ◎ 333-4627
11034★Murcek J ◎
11037 Ishii Edw F ◎ 333-0256
11045 Kronberg Olaf ◎ 334-8535
11046 Montgomery Jerome J ◎ 334-9333
11050★Thompson Jacqueline ◎ 334-9445
11058 Melzer Derrick J ◎ 333-2423
S 111TH ST INTERSECTS
11106★Well Robert C 334-2744
11109 Madsen Mathilda Mrs 333-1218
11110 O'Malley Michael R ◎ 333-9272
11206 Phillips J Doyle ◎ 333-8528
11209 Vacant
11214 Herbermann Bernhard L ◎ 333-7229
11217 Maliszewski Stanley J 334-8597
11218 Horn Guenter ◎ 333-8084

442 ZIP CODE 68154
12505★Dutton Paul L ◎ 333-0553
12506★Hansen Deloy A ◎ 334-0587
12512★Schwietz Lawrence E ◎ 333-3493
12515★Dettman Prentiss M ◎ 334-8263
12518★Schwalb Natan ◎ 333-9494
12524★Johnson Wm R ◎ 333-9626
12525★Wood Earl D ◎ 334-2026
12530★Sears Roger P ◎ 333-5138
12536★Goos Geo D ◎ 333-7760
S 126TH ST INTERSECTS
12606★Stilwell Charles G ◎ 334-8384
12607★Bartholet Thos R ◎ 333-7464
12614★Feldman Mich H 333-7773
12623★Johansen Larry L ◎ 334-1476

466 S 127TH ST INTERSECTS
12704 Mc Mahon Hugh C ◎ 333-1301
12707 Anderson Roger D ◎ 333-3773
12712 Ellis Donald F ◎ 333-9430
12713 Weber Thos A ◎ 334-8622
12720 J D Services accts 334-9127
Podrouzek Wm J ◎ 334-9127
12723 Ashley Wm H ◎ 333-2388
12726★Helmerich John F ◎ 334-9648
12732 Koop Albert E ◎ 333-7545
12733 Vann Donald L ◎ 334-0563
12740 Mc Curnin Robt L ◎ 333-7536
DEWEY ST INTERSECTS
MORRISON DR BEGINS
12806 Appel Henry ◎ 333-7402
12816 Mc Conlogue Wm J ◎ 334-1941
S 129TH ST INTERSECTS
12905 Cram Clyde E ◎ 333-4331
12906 Vasquez Luis A ◎ 333-1609
12911 O'Daniel Michl F ◎ 333-3905
12912 Simon John F Jr ◎ 333-0817
12917 Greig Evelyn L Mrs ◎ 333-8613
12918 Beebe Kay M ◎ 334-8656
12923 Zimmerman Edwin D ◎ 334-8939
12924 Knott Peter D ◎ 333-0319
12929★Smith T V ◎ 333-0185
12930 Zyla John J ◎ 334-0959
12935 Simmons Marvin A ◎ 333-1734
12936 Breen Daniel J ◎ 333-0823
12954 Gollehon Charles M ◎ 333-0509
12955 Pucci James B ◎ 334-9131
12960 Youngstrom Warren A ◎ 333-3117
12961 Humiston Paul A Jr ◎ 334-2458
12966 Farrand E ◎
12972 Bunney Rodlin E ◎ 333-7660
S 130TH ST INTERSECTS

258 **HARRIS ST —FROM 1124 PARK AV WEST**

ZIP CODE 68105
2955 Cain Manford M ◎
2956 Apartments
1 Mentis Regina 342-0815
2★Churchill Kinda 345-5006
3★Eichler Mary 344-2170
4 Vacant
2959 Vessadini Pete ◎ 341-9884
2960 Hansen Donald W ◎ 342-4589
2961 Schurr Lydia A ◎ 345-5768

TP	Adjoining	Source
-	✓	R. L. Polk Co.

HARRIS ST 1975

HARRIS ST—Contd
Jacobsen Wayne 341-5056
2962★Reinking Dennis L ◎ 342-2635
2963 Lee Robt E ◎ 341-3353
2964★Harris Mich
★Reinken Denny
2965 Andra Anna Mrs ◎ 346-4051
2966 Vampola John R ◎ 345-3656
2967 Cushing Agnes M Mrs 341-5966
★Daly Edw B
2968 Anest Pete J ◎ 346-1354
2969 Spoering Florence S 342-5245
Mc Donnell James D 342-1096
S 30TH AV INTERSECTS

382
HARRISON ST —FROM 2 BLKS EAST OF 6900 S 13TH WEST

ZIP CODE 68147
S 13TH INTERSECTS
1313 Mlnarik Mildred V Mrs ◎ 731-2797
1316 Schneider John F Jr ◎ 733-4406
1317 Chaffee Faye O Mrs ◎ 731-8693
1320 Haines Warren C ◎ 731-0669
1321 Swoboda Arth J ◎ 731-9362
1322 Brazda Leonard G ◎ 731-2107
1323 Beck U K ◎ 734-3137
1325 Brown Geo R ◎ 734-4129
Brown Geo R Jr 734-4417
1326★Colwell Thomas D ◎ 733-5875
1330 Harriss Gertrude Z Mrs ◎ 731-1123
1336 Gernandt Robt P
1340 Stanesic John T ◎ 731-5091
S 15TH INTERSECTS
1501 Eros Frank J ◎ 731-9379
1504★Verbeck Margie 733-4841
1505 Novak Harold E ◎ 733-0203
1509 Romano Fred J ◎ 731-5828
1512★Scott David J 731-2346
RAILROAD AV INTERSECTS

U P R R CROSSES
(NOT OPEN BET RAILROAD AV AND S 19TH)
S 19TH ST ENDS
S 21ST ST ENDS
2102 Kloch Louis J ◎ 731-3138
2110 Heller Ernest C ◎ 731-7716
2204 Mertz Rudolph J ◎ 731-8553
2212 Williams Marcy B ◎ 731-5999
2224 Petersen Ben A 731-8892
S 23D ST INTERSECTS
2308★Thiessen Richd W ◎ 734-4345
GILMORE AV INTERSECTS

386
(NOT OPEN BET GILMORE AV AND SARPY AV)
SARPY AV INTERSECTS
S 26TH ST ENDS
2603 Knox Margt Mrs ◎ 731-1248
2607 Gilmore Yvonne M Mrs ◎ 731-7468
2609 Hobson Janice L Mrs 734-0450
2611 Woodruff Edgar ◎ 731-6556
2615 Vacant
2626 Baker Robt C ◎ 731-4461
2628 Ludwig Emma E ◎ 731-7034
2629 Bartlett Robt R ◎ 731-4847
S 27TH ST ENDS
2702-54 Stratford Square Apts
2702 Kelly Hoy M 734-3968
2704 Vacant
2705 Hogan Daisy Mrs ◎ 731-7441
2706★Perkins Charles A Jr
2708 Otte David G 733-6105
2710 Vacant
2711★Ockentels Michl G
2712★Elliott Clarence A
2714 Strazdas Patricia L Mrs 733-5430
2716★Sansbury Marjorie A Mrs 733-7692
2718 Hebert Alton J 733-7251
2719 Higgins Mark E ◎ 731-2544
2720 Brewer James A 733-2119
2722★Higgenbothem Richd H 734-3603
2724★Williamson Mark J 731-0102
2726★Poole Bobby J 731-9095
2728 Vacant
2730★Ellis Robt P 733-0514
2732 Vacant
2734★Hutchinson Walter B 733-8011
2736 Lischefsk Fred W 734-3758
2738 Page Donna J Mrs 734-3617
2740★Sprinkle Terry L 733-0366
2742★Serbia Jorge L 734-1773
2744★Leonard Keith 731-4358
2746★Taylor John L 734-3593
2748 Vacant
2750-54 Stratford Square Apts
2750★Mashe James R 733-5114
2752 Vacant
2754 Vacant
2756 Lackens Roger D 734-4227
S 28TH ST ENDS
2817 Gottlieb Anthony ◎ 733-3374
2823 Harrington Lee E 731-5499
2825 Jones Sam ◎ 731-7399
2827 Breshers Helen M Mrs ◎ 733-0706
2831 Bowers Alberta Mrs ◎ 731-5752
2929 Taylor Thos H ◎ 731-6050

394
3008★Huff Myron J 734-5895
S 31ST ENDS
3120★Juhas Michael R ◎ 733-4708
3130 Biben Michl P ◎ 733-5870
S 32D ENDS
3201 Petersen Emily A Mrs ◎ 731-2020
3204 Vacant
3202 Kempowicz Carl L ◎ 731-1284
3206 Stewart Kenneth J ◎ 734-3608
3208 Mattson Steven E ◎ 731-6761
3210 Goforth Larry L 731-6736
3246 Harbour Elmer E ◎ 733-5165
3258 Grimshaw John H ◎ 733-2570
3262 Vacant
3316 Vacant
3345 Svendsen Carl F ◎ 731-0664
3348 Tom Mike ◎ 733-2140
3351 Svendsen Robt H ◎ 731-1565
3354 Towne Robt C ◎
S 35TH ENDS
3501 Ryba Robt L 734-4514
3502 No Return
3513 Under Constn
3514 Stella Rose M
3520 Clark Matilda Mrs ◎ 731-7763
3536 Owens Clifford R ◎ 731-4370
3548 Owens Richd L ◎ 734-0564
S 36TH INTERSECTS

392
3605 Zaporowski Margt R Mrs ◎ 731-4912
3613 Cuba Frank J ◎ 731-9979
3614 Wischmeyer Henry J ◎ 733-7388
3616★May Theresa A Mrs ◎
3617 Vacant
3618 Dragos Robt J ◎ 731-9834
384 3619 Paska Louis A ◎ 733-9166
3620 Sempek John S Jr ◎ 731-9873
3626 Cepuran John A ◎ 731-6608
3630 Plavan Anna M Mrs ◎ 731-7583
3638 Kopcanski Amalia Mrs ◎ 733-6215
3701 Hoshor Alfred T ◎ 734-0210
3709 Tan Tara Apartments 733-7779
201 Vacant
202 Vacant
203 Vacant
204 Hong Joseph 734-0202
205★Chafa Daniel 733-4233
206 Driver Wm E 733-2029
207★Morris Willie 734-3842
208 Vigliotti Don F 734-0408
209★Kleppinger Earl G 734-5857
210★Cartwright Homer W 733-4272
211★Remijio Raymond 734-5983
3715 Apartments
212★Juris R
213 Vacant
214 Portera Sam W 733-5017
215 Curts L V
216★Lacina Wilmer 731-3447
217★Stastny Blanch M 733-3096
218★Schreiner Terry D 733-6038
219 Vacant
220★O'Gorman M T 734-7129
221★Blackson Ernestine 733-8475
222★Landmichael T L 734-6075
S 38TH ST ENDS
3804 Srb Rudolph W 733-3311
3806★Rohr Thomas
3808 Ringo Robt E ◎ 731-1897
3813★Gooden G P Jr 734-5621
3819 Orent Donald E ◎ 731-9909
3821 Krob Thos ◎ 731-2512
3822 Vacant
3823 Rogers Delores J Mrs ◎ 733-8043
3825 Winther Darrell L ◎ 733-5159
3826 Wilcoxson John D
3829 Mixan Frank A ◎ 731-6325
3830 Fisher Margaret Mrs 734-5434
3834★Wish Anthony A ◎ 734-6508
3837 Mostek Ira T ◎ 731-5584
3838 Brudny Richd J ◎ 733-1943
3842 Christensen John R ◎ 731-9548
3843 Buresh Jarold J dentist 733-2281
Knoblauch Clyde D dentist
S 39TH ENDS
3902 Brust Alva E Mrs ◎ 731-2029
3905 Vacant
3907 Crest Vickers Service Inc 733-9400
4000 Central Park Pharmacy No 4 733-6433
4001 Shaver's Food Marts Inc 733-4311
4007 Hynek's Home & Garden Center hdw 731-5677
4011 Hair Haven beauty salon 733-4500
Gurciullo Shirley
4032★Cupich P 731-0342
S 41ST ST ENDS
4102 Russell Wm F ◎ 734-4412
4105 Southwest Medical Center Inc 731-8810
Bevilacqua Lee C phys 731-8810
4110 Claussen Donald L ◎ 731-3689
4114 Gaddis Charles A ◎ 731-6076
4118 Bicek Joseph ◎ 733-8494
4121 Vacanti's Texaco Sta 733-8999
4122 Zamunusky Steve ◎ 731-6834
4126 Vukov Joe Realty Co brokerage & realty als 731-4317
Vukov Joseph M ◎ 731-4317
4130 Elge Vernon C ◎ 731-3469
4134 Bartman Frank J ◎ 731-0223
4138 Torrez Raymond ◎ 733-3309
4142 Dreier John T ◎ 733-2817
4146 Scigo Bernard A ◎ 731-9818
4151 White's Skelly Service 731-9779
S 42D ST ENDS
4204 Krof Edw J ◎ 733-5778
4208 Bazar Gerald J ◎ 733-4208
4212 Mohatt Frank J 734-3084
4216 Elsasser Gerald B ◎ 733-2932
4220 Grgurich Peter M ◎ 733-9053
4223 Bucholz Neil 733-1664
4224 Barrett Maurice P ◎ 731-1009
4228 Sobczak Arth J ◎ 733-5207
4232 Bojanski Norbert F ◎ 731-4341
4236★Brown Richd D ◎ 734-4148
4240 Modlin James E ◎ 733-1653
4244 Pollack Richd J ◎ 731-1407
4245 Slobodnik John M 733-5964
4248 Rush Bessie Mrs ◎ 731-8202
4252 Smith Lena M Mrs ◎ 733-6912
4303 Heimark Stan J ◎ 731-5558
4318 Matousek Louis F ◎ 731-4907
4322 Shannon Gerald M ◎ 731-9359
4326 Franks Gilbert L ◎ 733-6536
4330 Drakulich Melvin ◎ 731-2932
4433 Drakulich Melvin trucking 731-2497
4437 Olsen Victor L 731-3743
4441 Sabaliauskas Peter Jr ◎ 731-6636
4445★Voss H H 731-2478
45TH ST INTERSECTS
ZIP CODE 68157
4501 Dunn Wm T ◎ 731-4567
4502 Leonard Jack R 733-8316
4518 Vacant
4522★Anderson Ralph E 733-4690
4526 Longay John K ◎ 731-8042
4528 Tromler Daniel W ◎ 733-2448
4530 Czerwinski Edmund M ◎ 733-8944
4538 Krajewski Chester L ◎ 731-4236
S 46TH AV ENDS
4656 Chap Bernard R ◎ 731-0128
4664 Chladek Godfrey F ◎ 733-4090
4676 Apartments
4672 Apartments
3★Reincke Patricia M 731-3378
4 Koerselman Doris E 734-2110
7★Urwin Marlise M
8★Moss Verda M Mrs 731-3067
11★Halverson Edw H 734-6971
12★Bartlett Michl 734-5735
4674 Apartments
1★Prismantas Vladas A
2★Rackwell W J
3 Raabe Frank A 731-9886
6 Vacant
9★Rutherford James 733-7339
10 Vacant
4676 Apartments
1★Mc Clain Robt L 734-5920
2★Blatny Kenneth D 733-3383
3 Horst Richd D Jr 734-4428
4★Ulfers Ada M Mrs 731-1347
5★Koziel Leland A 734-7046
6 Clatt Charles H 734-0891
4680 Apartments
1 Becker Marilyn K 731-8799
2★Becerra Richard R
3★Gilbert John Jr 731-4067
4 Frey Rose A 731-9865
5★Stenger Adrian E 734-4017
6★Strazda Mark
S 47TH INTERSECTS
4701 Chadonich Paul P ◎ 731-4226
4705 Grace Clara T Mrs ◎ 731-8031
4707 Grace Martin L ◎ 731-7160
4711 Nekuda Leo P ◎ 731-8126
4717 Mertz Wm A ◎ 733-2468
4721 Homan Wm P ◎ 731-4335
4763 Eipperle Gerald A ◎ 731-3317
S 48TH ST INTERSECTS
4810 Hansen Lloyd B ◎ 731-8973
4814 Kanger Robt J ◎ 733-7715
4815 South Side Assembly Of God church 733-6583
4818 Weinert Joseph H ◎ 731-1224
4822 Welch Walter J Jr ◎ 733-7084
4826 Castle Arth J ◎ 731-9828
4830 Brennan Joe P ◎ 731-8850
4834 Ulmer Kenneth L ◎ 733-7213
49TH ST INTERSECTS
4901★Carrier John S 734-3488
4916 Shumard Dennis K ◎ 733-6462
4920 Bakesz Joseph F ◎ 731-1567
4924 Renner Ronald N ◎ 733-3085
4928 Whetstone Clifford ◎ 733-3228
4932 Weddington Wm 734-4232
49TH AV INTERSECTS

TP	Adjoining	Source
-	✓	R. L. Polk Co.

WOOLWORTH AVE 1975

WOOLWORTH AV—Contd
2564★Gallatin Richd R 345-8252
2566 Landers R M
2568 Raymond Nile C 342-2609
S 26TH INTERSECTS
2603-09 Lamond Apartments 345-5581
2603 Apartments
7 Mc Cully Kath S Mrs 345-1974
8★Henderson Cindy Mrs
9★Shedeed Marlene Mrs
2605 Apartments
10 Krause Mildred Mrs 345-5581
11★Foster Donald
12★Krings Dwane
2607 Apartments
13 Stevens Richd
14★Dunlap Jerry
15★Wellman David
2609 Apartments
16 Krause John E
17 Chappell James L
18★Little Beverly Mrs 341-9391
STREET CONTINUED
2612 Sledge Albert K ◎ 342-7215
2614 Herzberg Erich 341-5178
2616 Graff Paul H ◎ 345-6854
2618★Graham Obert
2620 Walters Irene V Mrs 341-5713
2623 Econ-O-Wash Laundry self serv
2623½★Stafford Harold G 345-4643
S 27TH INTERSECTS
2701 Huey Arden L ◎ 341-6909
Bsmt★Graber Raymond
★Fisher Steph
1★Ellen Danl
2★Johnson Richd
3★Longa Chris 553-0374
2705 Thornburg Dorothy M Mrs 342-3255
2707 Judevine Shirley M Mrs ◎ 342-2284
2709★Schill Caroline J Mrs 344-2844
2721★Smith Dan L
S 28TH INTERSECTS
INTERSTATE 480 INTERSECTS
S 29TH INTERSECTS

258

2911 Eyman Mary M
★Bovee Patricia Mrs 341-5621
PARK AV INTERSECTS
2940 Madrid Apartments
1★Schaller Beulah E Mrs 345-5470
2★Hansen Mark 345-5407
3 Newcomb Kenneth H 342-3726
4 Davis Ann E 346-2825
5 Gabriel Eliz A Mrs 341-7286
6★Davis Ann M 342-2397
7★Hering John E 341-6952
8★Haase G F 346-0592
9 Smith Maurice 346-0141
10★Sparks Steph C
11 Schaeffer Nora 346-1078
12★Fisher Lee
13★Olofson Viola B 345-7728
14★Fuchs K 342-4161
15 Vacant
16 Howard Kathleen J 345-7695
17 Johnson Margt 342-3612
18 Flanagan Hazel H Mrs 341-5646
19 Munderloh Clarence F 346-8517
20 Vacant
21★Skau Michl W 345-2079
STREET CONTINUED
2960 Haskins Morris L ◎ 341-3421
2964 Parkvale Apartments
1★Harlow Wilbur
2★Allgood Gary
3★Sock Gary
STREET CONTINUED
2968 Parkvale Apartments
4★Gann Kenneth W
5★Creswell Sue
6★Lane Wm 346-4521
7 Vacant
8 Thomson Wm F
9 Rothery O Linda
10 Anderson Donald H
10a Frost Cath T Mrs 341-0120
Bsmt★Mc Williams Glen pntr
STREET CONTINUED
2972 Parkvale Apartments
11 Fredericks Fred
12 Deirex Thos 346-3550
14★Mikulicy Terri
15 Adams William
16 Norton Hulbert
17★Scharies Alf 341-8439
18★Kraskey Joseph
19★Vammittina Michl
20★Kurbin Dwight
21 Runyon Fred H 346-1687
22★Kicks Harold
S 30TH INTERSECTS
3060 Landess John W ◎ 345-0869
3062★Swinehart Doug R 344-0266
S 31ST INTERSECTS
3102 Franklin Carl 346-2429
3104 Le Gresley Wm H ◎ 342-4621
3106★De Boer Sandra L 344-2016
3112 Apartments
1 Neumeyer Albert F 346-6562
2 Champion Thos J 345-3465
3★Hoyt Lawrence 344-3370
4 Heath Jim
5 Vacant
6★Hefner Carl
3114 Apartments
1 Vacant
2 Dotson Jennie M 345-7621
3 Ho Victor E 345-7214
4★Lewis G R 341-9639
3116 Apartments
1 Munsell Janice G Mrs 342-0596
2★Heinsicks M T 346-5803
3 Vacant
4 Vacant
5 Vacant
3120 Apartments
1 Brown James M
2 Donovan Mike
3★Meyer Joyce M 345-0868
4 Hara Jodene 422-0581
5 Sweigard Wm
3122 Rosenberg Jerome H ◎ 341-8652
S 32D ST INTERSECTS
S 32D AV INTERSECTS
3212 Butts Gladys I Mrs 346-6141
3212½★Constantino J
3214★Welker John 342-3297
3216 Kindler Leslie ◎ 346-3430
3220 Hughes Donna J Mrs ◎ 342-3742
3221 De Vaney Apartments 341-9392
1 Vacant
2 Haines Denver 346-1201
3★Zeyulac Walter
4 Coffey Julia V
5★Schulte Christine 346-5569
STREET CONTINUED
3225 Anzalone Phillip ◎ 342-0897
3229 Kisicki Theo J ◎ 345-6416
S 33D ST INTERSECTS

254

3302 Weidner De Forest J ◎ 346-5415
3303 Shreves Kenneth E ◎ 342-1681
3311 Skog Wm R ◎ 342-8193
3315 Mc Colley Alvin L ◎ 346-6673
3316 Powers Raphael P ◎ 346-2908
3317 Wojtkiewicz Kath M Mrs ◎ 345-0748
3322 Russell Donald ◎ 345-3184
3325 Wiltion
3335 Ekstrand Sander S ◎ 342-8390
Dillon S M Mrs 346-0843
Kreft Dale E 345-0659
TURNER BLVD ENDS
S 34TH INTERSECTS
3402 Atkins Bonnie Mrs ◎ 348-0805
3402½ Morris Vincent G 346-7884
3416 Westminster Presbyterian Church 345-5423
S 35TH INTERSECTS
3503 Rathsack Alice D ◎ 345-4706
3504 Dickinson Marguerite B Mrs ◎ 345-5038
3506 Gedgoud John L ◎ 342-2920
3507 Rigatuso Peter P ◎ 346-7471
3511 Smith Wm J ◎ 346-8759
3515 Nields Charles A Jr ◎ 342-7694
3519 Smith Geo F ◎ 346-7955
3520 Lambert W C B ◎ 346-1240
S 35TH AV INTERSECTS
3541 Fuxa Edw A ◎ 341-7609
3554 Kirkpatrick Kathryn C Mrs ◎ 345-2221
3555 Cole Wm C ◎ 342-1416
3556 Cosentino Irene Mrs ◎ 346-6516
3559 Ortman Ruth V Mrs ◎ 345-1611
3560 Ullman Joseph L ◎
3563 Cernelic John Jr ◎ 346-9650
3564 Sullivan Leo E ◎ 344-4437
3565 Hoffman Fredk A ◎ 341-9041
3566 Clarke Earl G ◎ 341-9874
★Leahy Girrand F
S 36TH INTERSECTS

252

MO P R R UNDERPASS
S 40TH INTERSECTS
4101 U S Veterans Admn Hosp 346-8800
4102 Douglas County Hosp 444-7000
Omaha Douglas County Dental Clinic 444-7348
S 42D INTERSECTS

250

4201 Blume Dorothy L Mrs 556-9021
Bsmt Strope Leora
4206 Miller Alvina E M Mrs ◎ 551-0537
4207 Ellis Kathleen F Mrs ◎ 553-6375
4211 Dugdale James P 553-3275
4212★Strand James C 554-0166
4215 Ehlers Roland L ◎ 556-7646
4216 Sharpe Richd W ◎ 558-8525
4219 Battelle Charles Jr ◎ 551-4516
4220 Illis Louis J Jr ◎ 553-9602
4224 Krebs Jerome J ◎ 556-8410
S 43D INTERSECTS
4301 Nelson Anna M Mrs ◎ 551-4671
4302 Anzalone Michl E ◎
4303 Anderson Richd E ◎ 551-5411
4308 Morello Carl J ◎ 556-7797
4312 Crosby Geo S ◎ 556-7772
S 44TH INTERSECTS
TWINRIDGE BLVD BEGINS
4401 Dreier Geo P ◎ 558-0619
4404 Murnan Leo R ◎ 558-3719
4405 Orchard Paul B Jr ◎ 556-4641
4412 Vacant
4413 Thompson Janell ◎
4416 Mahoney Wm C ◎ 551-4348
4417 Winkelbauer Ward W ◎ 551-4177
4420 Dethlefs Henry J ◎ 551-2767
4421★Maryanski Anthony J ◎ 556-7234
4424 Cunningham Robt E ◎ 556-5297
4425 Crabtree Thos I ◎ 551-0542
4428 Chiesa Reno L ◎ 558-1769
4429 Houser Louis B ◎ 553-1605
4432 No Return
4433 Lynch John E ◎ 556-1146
4434 Fowler Neva F ◎ 553-3088
4437 Larsen Rudolph C ◎ 558-1652
4440★Houlihan Patk G ◎ 556-9808
4441 Bruhn Adeline E Mrs ◎ 551-7395
4444 Nemec K Mary Mrs ◎ 551-2361
4445 Kochanowicz Wm G ◎ 558-4745
4448 Seipel Margt F Mrs ◎ 551-4536
4449 Raddish Steve T ◎ 556-6387
4452 Timmons James A ◎ 556-4114
4453 White Gary J ◎ 553-3981
4455 Glas Leah R Mrs ◎ 553-0189
4456 Krecek Arth A ◎ 553-1507
ZIP CODE 68106
S 45TH INTERSECTS

248

4502 Erlbacher Donald L ◎ 553-5594
4503 Coffey Paul J ◎ 551-1496
4507 Allgire Jacqueline J Mrs ◎
4508 Mc Donald R A ◎
4511 Leo Charles F Jr ◎ 553-7370
4512 Denney Willard J ◎ 553-5944
4515 Goltl Martin J ◎ 553-7721
4518 Moseley Jake ◎ 551-1325
4519 Spaustat Theo A ◎ 551-5325
4520 Greco Anthony J ◎ 556-5329
4522 Cobry James E ◎ 551-2764
4523 Dunn Olga P Mrs ◎ 556-1389
4527 Bohaboj Joseph B ◎ 558-4396
4528 Vienot Mildred A Mrs ◎ 553-3340
S 46TH ST INTERSECTS
MORTON AV BEGINS
4603 Hawk Allen W ◎ 556-7056
4607 Greene Bertha Mrs ◎ 551-6138
4611★Marshall Jennifer K
4615 Kiger Margt Mrs 554-1391
4619 Gallagher Joseph P ◎ 553-4095
S 46TH AV INTERSECTS
4621 Lambert Leo C ◎ 558-6114
4653 Smejkal Robt A ◎ 551-0993
4657 Sorys Eleanor Mrs ◎ 553-1763
4659 Malone Evelyn Mrs ◎ 558-1719
4664 Carroll Donald E ◎ 556-3398
4665 Majorek Leo H Jr ◎ 551-2083
4666 Schnase Allen E ◎ 551-3009
4669 Schmuecker Dora M Mrs ◎ 551-4909
4670★Munch Fred O ◎ 551-0995
4673 Collins Clinton C 558-2578
4674 Haglind Mary Z Mrs 553-0266
4678 Larkin Angela F Mrs ◎ 551-1985
4682 Costanza Nancy M Mrs ◎ 551-0474
4686 Mc Allister Gilbert J ◎ 553-4686
4690 Seibert Frank F ◎ 556-4489
4692 Simon Stanley J Jr ◎ 551-4787
4696 Mlnarik Edw J ◎ 556-1967

TP	Adjoining	Source
✓	✓	R. L. Polk Co.

PARK AVE 1970

PARK AV—CONTD
SCHNEIDER APTS—CONTD
7 BRILES WM A 345-6141
STREET CONTINUED
1057 SCHNEIDER APTS
BSMT VACANT
9 FERRAGUTI JAMES 342-2966
10 MC PHERSON ROBT L 346-6513
11 EACHER JANICE
STREET CONTINUED
1059 SCHNEIDER APTS
13 REED MORRIS 341-8054
14 VACANT
15 MERZ PHILIP B 341-1462
16 GILDERSLEEVE CAROL
17 COYLE JOSEPH
258
---PACIFIC INTERSECTS
1101 ANDY'S ARK INC TAVERN 342-9980
1102 NORMANDIE APARTMENTS
1 JOHNSON ELLA B MRS 341-2412
2 HOFELDT CHRISTINA A 342-1338
3 CRISMAN BESS C MRS 345-4645
4 WALSH TERESA 341-9897
5 VACANT
6 SWEENEY ISABEL T 345-7129
10 FRAZIER GERALDINE M MRS
342-0820
STREET CONTINUED
1107 SAVING CENTER GROCERY 342-8820
1111 APARTMENTS
1 POINTER EDGAR W 346-0204
2 VACANT
3 GROSSO GEORGIA L MRS
4 VACANT
5 VACANT
STREET CONTINUED
1112 DORETTA APARTMENTS
A CORCHIS JOHN 345-6459
B JOHNSON VIVIAN
1 KELLEY WM J 342-6861
2 DE MORY MAY E MRS
3 LEVY HAROLD
4 GRAHAM EDW
5 LINQUIST DON
6 RASMUSSEN CHRISTOPHER
7 VACANT
8 MANWIELER LOUISE MRS
9 HERBERS EDNA J MRS
10 SULLIVAN JOHN D
STREET CONTINUED
1113 WEBER CAROL J 341-2681
REAR WILLIAMS JAMES S
1117 HURD KENNETH D
LANG STANLEY L ● 344-4897
1120 APARTMENTS
1 SHUMAN ELEANOR MRS 346-4265
2 WAGNER LILLIAN M MRS ●
342-3416
3 CHAPMAN MARGT 345-1554
4 PIKE DOROTHY B 346-1014
5 WALTERS STEVE
6 VACANT
7 FINNELL DOROTHY
8 UHER AGNES
STREET CONTINUED
1121 RILEY PATRICIA B MRS 345-7920
1121½ SANDQUIST SANDRA E 341-6372
REAR VACANT
1122 SINOS APARTMENTS
4 GRAETZ ISOBEL M MRS 346-4530
5 STEPHENS HELEN A 346-7384
6 LAPPE LYNETTE M 346-3756
7 HATHOOT JAMES 346-6332
8 MILLER EDNA M
9 CASE MURIEL R 342-1721
STREET CONTINUED
1124 THE SINOS APTS
1 PAWOL ANTON J 345-3576
2 MILLER KEITH H 348-1169
3 VACANT
10 WHITE SOPHIE E 346-2538
1125 MARTINEZ PAUL 346-1896
---HARRIS BEGINS
1127 ROYAL VENDING CO 341-0178
PARK AVENUE COIN LAUNDRY
341-0178
1133 TELSTAR APARTMENTS
1 LUEDTKE LEO L
2 SNYDER VERNON N 344-4823
3 ALTER FRANK L 345-7590
4 JAMISON CLAIRE B MRS 346-3711
5 RASCHKE ARNOLD E 345-7352
6 LINQUIST JEROME D 341-5632
1135 TELSTAR APARTMENTS
1 PLOWRY ANN MRS
2 VACANT
3 KIBBIE NETTIE B MRS 342-1036
4 BOYD PEARLE 342-0429
5 BOHL HETTIE H MRS 346-0524
6 LOWRY ANN P MRS 341-1922
1136 MARYLAND APARTMENTS
1 COOPER MARTIN 341-5977
2 RICHARDSON CHARLES C 342-4672
3 OLSEN MARIE M MRS 341-8475
4 BARHAM ROBT K
5 FOLKERS GERALD F 342-4056
6 HISSONG PAMELA 342-1979
7 JACOBY JERRY L ARTIST 346-5755
8 HARE CORA E MRS 345-2322
STREET CONTINUED
1137 APARTMENTS
1 LANE DAVID W 342-6060
2 MC GOWAN HELEN I MRS 346-0977
3 HOLMES EDWIN S 341-5133
4 PANE GRACE MRS 342-6539
5 NIGRO ANTHONY P 341-9779
6 MARTIN PHILIP R
1143 HOLT EMMA M MRS ● 345-1875
1145 BENNAR ALVIN C ● 342-4291
1147 PARK AVENUE CARE HOME 342-1779
STREET CONTINUED
1148 VIRGINIA APARTMENTS
1 TARGACEWSKI FRANCES 346-4431
2 SHOWALTER WM 342-6251
3 VANCE MAX H 341-3194
4 KIRSHENBAUM ABR ● 341-6641
5 OLSEN V GARY 346-8056
6 VACANT
7 LEADHOLM HELMER G 341-0653
---POPPLETON AV INTERSECTS
1302 APARTMENTS
1 HERROD WALTER C 342-4780
2 SIMOFF RONALD L 345-8671
3 CARVER MARGT 345-1446
4 ORANSKI JESS 342-4782
STREET CONTINUED
1303 MELODY MANOR NURSERY 341-1073
SCOTT JO ELLEN
CAMP HUNTER L
1305 SMITH EDNA V MRS 345-4494
1306 APARTMENTS
1 MAUK ALLEN G 341-7533
2 KRAFT ROBT G 346-5048
3 VACANT
4 NIEUWANHUIS LENEA
5 JAMES RICHD L
6 DARK EDGAR C 345-4630
7 SKOP OLDRICH
8 RENZE WM H 341-0659
9 WYCOFF LORETTA 345-7614
STREET CONTINUED
1310 PLINY IONE M 345-3390
UPPER VACANT
1312 HOREJS JAMES C ● 341-1749
1314 FISHER LEONARD
JAMISON ROGER
SCHRADER FORREST 345-7442
UPPER VACANT
1316 BELICH LILLIAN M MRS 346-7327
WILLIAMS JACK 345-8889
1317 URBANA APARTMENTS
1 CHAMBERLAIN STELLA M MRS
342-3394
2 GRIFFIN GLADYS MRS 342-4285
3 KINCAID LEAH G MRS 342-5808
4 LENHARDT INEZ B MRS 341-5094
5 FREELAND VICKIE MRS
6 KOCH ROY F 346-5245
7 DOYLE CHARLES M 341-5916
8 CLARK VIOLA M MRS 341-7167
9 MACKERMAN CLARENCE A 345-5083
10 VACANT
11 VACANT
12 OGAN DIANE 345-2583
1321 PETTY COAT LANE BEAUTY SHOP
342-9886
1321½ DE FRANCE J WARREN BARBER
346-9783
1322 MITCHELL MARGIE
1323 PARK AVENUE CAFE 342-9900
1325 MIDWEST MAIL SERVICE (STGE)
1328 LITTLE NIPPER LOUNGE TAVERN
346-9955
1330 APARTMENTS
1 STAATS DAVID L
2 BLESSIE STEVE
3 THOMAS J
4 VACANT
5 VACANT
STREET CONTINUED
1331 NEON PRODUCTS CO INC SIGNS
346-5447
1331½ VACANT
1334 ACME RUG CLEANERS INC 342-4951
1334½ VACANT
1338 ALLIED BROKERAGE INC FOOD MFR
REPS 346-2997
1340 VACANT
1342 KITCHEN APPLIANCE SALES &
SERVICE 341-8448
1344 NORGE DISCOUNT CLEANERS
346-9901
CENTRAL VENDING CO STGE
341-7770
1349 KAVALEC RAY 66 STATION 342-8819
---WOOLWORTH AV INTERSECTS
280
1501 PARK TOWER NORTH APARTMENTS
345-7751
201 HUNTER WILLARD M 346-9024
202 LYONS LAURA MRS 346-2894
203 ROGERS LOTTIE H MRS 348-0994
204 ANDERSON ELIZ MRS 346-8907
205 VACANT
206 CORRIGAN MARGARET MRS
342-6187
207 MUCK MYRTLE MRS 345-5878
208 LAMBERT MAUDE MRS
209 WELCH SENA MRS 345-2987
210 ANDERSON LYDIA MRS 346-2199
211 ALLOWAY HAROLD H 346-6352
301 HULL BARBARA D MRS 346-8459
302 KNOTEK ELIZ A MRS 346-7920
303 LONG MARGUERITE MRS 348-0806
304 HALL EDNA 346-0793
305 HEDBERG DOROTHY C 345-4528
306 PLEBUCK MYRA G MRS 345-2082
307 SHERMAN ANNE C MRS 346-6424
308 MC PHERSON EMMA M MRS
345-3726
309 CLARK VERDA M MRS 341-8707
310 SULLIVAN THOS D 345-0408
401 LUCAS THOMAS D 345-6689
402 THOMSON PHIL P 346-8716
403 BRYANT AGNES MRS 345-4453
404 ROSZELLE BESSIE A MRS
345-0489
405 ENGLISH ELSA R 348-0998
406 SEUME LENA L MRS 346-8270
407 LYNCH MARY A 345-4307
408 SEIVER DON H 345-5913
409 WHITAKER MINNIE MRS 345-2591
410 KOVAR ERNEST J 346-2186
411 DAVIS CHARLES L 345-9956
501 COSTELLO RICHD J 346-7210
502 JUDGE IRENE MRS 345-9760
503 JOHNSON MARGT 346-2463
504 GRIFFITH AGNES I MRS
346-6540
505 RIFKIN LIBBIE MRS 348-1731
506 CRAIG AGNES MRS 341-4726
507 BACON MARIAN G MRS 346-8965
508 SEEFUS ALMA M 345-3805
509 HOMES AGNES MRS 346-3706
510 BOGUE EARL F
601 SALLENG GUY R 341-6531
602 NYSTROM NELLIE S 345-0572
603 BAHULA ANNA MRS 342-5271
604 INDA LOUIS J
605 FUMAROL ANNIE C 342-7318
606 PEABODY ALICE
607 WHEELER SADIE V MRS 346-7138
608 SOLL EDITH B MRS 346-2865
609 HRUBY FRANCES J MRS 345-1278
610 HENRIKSEN ALBERT H 345-5749
611 MADSEN GLENNA E MRS
346-1596
701 PRINCE AMY MRS 346-3109
702 HENDRICKSON EMMA D MRS
341-4924
703 COZAD DORA MRS 345-6073
704 MC MILLIAN HELEN MRS
345-1827
705 BEINERT FRANK H 346-4106
706 ROCHE LILLIAN L MRS 348-0836
707 HENNIG FRANCES MRS 345-3894
708 LASSEN IDA
709 SCARR ETHEL L MRS 341-9138
710 STORMER KATH MRS 346-6203
801 LUTZ WILLIAM R 341-8497
802 BERNHARD ETHELYN S MRS
346-8291
803 MELIA CATHERINE 348-1230
804 TIETGEN LOUISE M MRS
346-6741
805 PHIPPS CORA LEONA MRS
346-5042
806 WALTERS MARGARET A MRS
807 HAMBLETON VERA MRS 348-0881
808 HEMPLER GERDA MRS 346-7788
809 WARREN GLADYS MRS 341-6163
810 KERR MILDRED B 345-5830
811 JACOBSON ANNA MRS 341-3631
901 JACOBSEN ALF D 342-5923
902 ROSHONE MARIE D 342-3004
903 DOYLE BELLE B MRS 345-5546
904 MERK EMMA S MRS
905 CAREY ANN J MRS 345-1442
906 RHODES RUBY A MRS 342-5383
907 REED GRACE L MRS 345-2818
908 WALLAESA LORRAINE L MRS
346-2089
909 MOODY ROY R 346-5461
910 PROBST BERNARD 345-1369
1001 TOWNSEND HAZEL MRS 346-4199
1002 JONES EARL W 348-0866
1003 FERGUSON ELVA L 345-5875
1004 LEEDER ELSIE M 346-5628
1005 GUSTAFSON EMMA MRS 346-0208
1006 HOWES ABBIE B 346-0623
1007 MACK MINNIE K 345-0261
1008 TIBBETTS IVALOO C MRS
346-5880
1009 PORTER BEATRICE P MRS
1010 WIMMER GEO J 345-6758
1011 LEMLEY DORAN E 342-5767
1101 DENENBERG FANNIE M MRS
346-6193
1102 CASAVANT ALBERT 342-6339
1103 MORTON HARRIET S MRS
344-4972
1104 RUGG LETITIA MRS 346-7020
1105 O LEARY MARION L 346-3731
1106 MOORE EDITH B MRS 346-9551
1107 CHASE WALTER J
1108 BOWEN LEONA L MRS 346-5360
1109 MURRAY GEO R 345-8358
1110 MITCHELL JOSEPH W 341-2893
1601 PARK TOWER SOUTH APARTMENTS
342-9711
201 PETERSEN HANS C 346-4663
202 BEAM EARL 346-3073
203 SMITH BERTHA A MRS 345-5081
204 SMALLEY CHARLES L 341-2040
205 STACEY TERESE M MRS 341-1281
206 CHRISTENSEN JULIA E 346-2906
207 NEAL MAE O MRS 346-4217
208 SHEUEY MABEL J MRS 345-4864
209 DAWSON ILA MRS 345-1483
210 NYBLOM ERIC 341-4360
211 OWEN NELLIE E MRS 345-3079
301 SULLIVAN JOHN R 342-4816
302 SHAW PHILIP R 341-9861
303 DONOVAN VITALIS M MRS
341-8007
304 ANDERSEN EDITH L MRS
345-4711
305 DONNELLY LOLA B MRS 345-7184
306 REDENBAUGH TERESA C MRS
345-0203
307 HARRIS MARTHA A MRS 346-6663
308 ABBOTT JOSEPHINE L MRS
342-7895
309 BURKMAN CHARLES A 341-7374
310 WEBER ALVIN J 346-7446
401 ROBERTS LLOYD E 341-0225
402 THORNE ETHEL C MRS 346-0528
403 NORELIUS ROBT
404 LESKOW CHARLES W 346-8463
405 KELLY JOSEPHINE A MRS
346-3493
406 ADSIT CLARA E MRS 345-9542
407 JANIS LESLIE L 345-3784
408 WALDEN ANNA P MRS 342-4955
409 WHITE LEONIA MRS
410 VACANT
411 JOHNSON EDITH T MRS 345-3778
501 RUIZ PATRICIA MRS 345-1695
502 KAIMAN JACK J 341-4192
503 PHILLIPS MARY MRS 346-2943
504 CLAYTON DILAS M MRS 345-9787
505 WATSON EDNA D MRS 345-4393
506 PORTER MILDRED M MRS
345-8573
507 DANZE FRANK A
508 ANDREASEN MARY E MRS
345-5428
509 BARRY JOSEPH E 345-6061
510 MILLER ARTHUR W 348-1931
601 PETERSON ROY R 344-0942
602 HOFERER HENRY C 346-6391
603 MERCER ALFHILD M MRS
346-1308
604 HULTMAN LARRY L
605 HARTWIG ETHEL E MRS 345-5247
606 WALTER RUSSELL
607 ARKWRIGHT BLANCHE E MRS
346-8927
608 KEIL BLANCHE MRS 346-0656
609 LEAHY JULIA C 345-7350
610 PARMER ANDREW 345-7732
611 BUZARD PAULINE E MRS
345-8220

TP	Adjoining	Source
✓	✓	R. L. Polk Co.

Poppleton 1970

POLK ST—CONTD
4680 APARTMENTS
1 MC CARTHY CATH E MRS 733-0704
2 MARVEL JOHN E 731-6660
3 MILLS RICHD 734-1759
4 MILLS WARREN L 731-1993
4809 PODRAZO WM J ● 731-5603
4813 HEREK JOSEPH E ● 733-7858
4814 CHRISTENSEN DONALD D 731-9179
4816 FILIPOWICZ STEPHEN L ● 731-5219
4817 MARTIN THOS F ● 731-6252
4820 KLEIN EDW L 733-8186
4821 PROTASKEY PHILIP W ● 733-7221
PROTASKEY EXCAVATING 733-7221
4824 KURMEL JOSEPH M ● 733-1046
4825 DUDZIK ROBT J ● 733-8419
4828 DREOLA HARRY J ● 733-9450
4829 FRANSISCUS NICHOLUS G ● 734-1005
4832 HOLMAN RONALD T 733-0372
4833 TOWERS JAMES ●
4836 SWIRCZEK ANDREW G ● 731-6202
4837 RENNER CECIL P ● 733-1587
4840 SHAW RAYMOND J ●
4841 BEAUDIN ROBT J 731-5287
4844 BERNARDY S G ● 733-2959
4845 TOWNSEND MATILDA E MRS ● 733-3925
4848 RYDBERG CLARENCE L ● 733-3624

274

POPPLETON AV -FROM MISSOURI RIVER WEST

---ZIP CODE 68108
---C B & Q R R (NO CROSSING)
---S 2D ST BEGINS
---S 3D ST INTERSECTS
---S 4TH ST INTERSECTS
407 GARCIA PETER ● 345-3531
415 CAMPOS ARTHUR M ● 345-9277
417 FERRAGUTI ELEVERA MRS
FERRAGUTI CHARLES C ●
420 FALCONE GRAZIA C MRS ● 346-0139
---S 5TH ST INTERSECTS
502 CAPPELLANO PAUL JR CARP ● 346-3660
504 ALBA PETER J 341-6509
504½ DE PETRO JOSEPH S
506 APARO ALFIO ●
GIULLA RALPH ●
508 DE PETRO MARY MRS ● 345-4917
510 BARNA GEO P JR 342-5473
511 ABRAHAM JANICE MRS ● 342-3375
513 DI MAURO MARIANNA MRS ● 342-3488
514 TOMASELLO BENJ 342-3154
515 SAPIENZA ALFIO ● 342-5715
517 ZAMPESE BERT F
---S 6TH ST INTERSECTS
612 VINCI JOSEPH ● 341-8023
613 DOMBROWSKI ARCHIE A ● 341-4606
614 GRUTTEMEYER EDW T
615 MANGANARO MARY V MRS ● 345-0703
616 JACOBSEN HAROLD W ● 342-2670
617 ORSI ROBERT A ● 342-5416

264

---(NOT OPEN BET 1 BLK WEST
---OF S 6TH & S 20TH)
---S 20TH INTERSECTS
2007 MONARCH UNIFORM SERVICE RENTAL SERV 342-4884
2010 RODMAN LAURETTA J MRS ● 345-2054
2012 MANCUSO MICHL ● 345-0632
2014 SCARPINO JOSEPH ● 345-3183
2016 DANIELS JOSEPH R ● 342-2605
2018 MAURO JOSEPH F ● 342-7188
2054 PERRY MARY L ● 346-7570
---S 21ST INTERSECTS
2100 BRANDT JOSEPH ● 346-9278
2106 DI COLA ANTHONY ● 346-3965
2107 FRANCESCHINI ALESSANDRO ● 341-2032
2108 CAPELLUPO PETER ● 345-7467
2110 CENTRETTO LORE A MPS ● 341-3743
2111 BARATTA ANTHONY J ● 346-4220
2115 KIRBY JAMES H ● 345-1021
2117 INCONTRO JOHN ● 346-4577
2119 SAMBASILE SAM A ● 342-2768
2131 MUZZY'S ICE SERVICE 345-6952
---S 22D INTERSECTS
22101 NEBRASKA ART STATUARY INC 342-4232
2204 VACANT
STELLA GRACE MRS ● 345-6002
2207 MANZER ARTHUR 346-9372
2208 MARASCO FRED ● 341-8888
2210 SCARPELLO MELCHORA
SCARPELLO JOSEPH J 341-1091
REAR VACANT
2212 PANTOJA ROBT M 341-1815
2214 VACANT
2214½ VACANT
2216 SCARPINO JOSEPH J 341-2766
2218 CERONE FRANK M ● 345-6952
2220 OHRMUND HELEN E MRS 345-2182
2222 LOHMANN LOUIS F 341-8639
2223 CIRCO ALF A ● 345-2035
2224 VACANT
2225 WOLFSBAUER RAYMOND M ● 345-3607
2226 ROMANO JOSEPH A ● 341-5734
2228 SZABLOWSKI HENRY FLOOR MECH ● 345-7831
2230 VARIANO BEN ● 345-6729
REAR BORDEN MASON
2239 SAINT ANN'S CONVENT 341-8842
SAINT ANN'S SCHOOL 341-8842
SISTERS OF MERCY 341-8842
2247 CIMMINO LOUIS REV 341-6613
2254 FARANO ANGELINE ● 341-0911
2328 VACANT
BSMT VACANT
---S 24TH INTERSECTS

260

---ZIP CODE 68105
2406 GARDNER BROOKS
2408 SIMPSON OSWALD E ● 345-0710
2417 CLIFTON WM D 341-1307
2419 GILCRIST FRANK F 341-8530
2421 BARTA CHARLES J 341-1198
2422 SILVESTRINI ARTURO ● 346-6538
2423 VACANT
2428 ROSSI RAYMOND E ● 346-6178
---S 25TH INTERSECTS
2501 SIMPSON DOROTHY P MRS 345-6547
2502 O'BRIEN LEO E 341-3739
2507 HOWARD FLOYD
STASNY JAMES R 345-0887
2508 GREISE JOHN F 345-6026
COLE ANN M MRS 345-3682
2510 ROBERTS EDW D ● 341-2304
2511 GRUHN JOSEPH H 346-9141
2514 FAITH BIBLE CHURCH 342-6268
DECKER ROBT L 342-6268
2515 NO RETURN
2517 NICOLAISEN JOHN E
2519 NIEVES MARTY
2522 BECERRA HENRY ● 345-6696
2524 VACANT
---S 25TH AV INTERSECTS
2550 CONIGLIA VITO 345-2904
2553 GREEN LORENE MRS ● 342-3065
2556 NOLAN JAMES P ● 342-0723
2557 SEWARD LANCE P ● 345-2418
2562 HUNTER WILLARD M ● 345-2785
2563 SCALZO CHARLES A ● 342-0117
2565 BONACCI SHIRLEY R MRS ● 345-6833
2566 ROTELLA AMEADO M ● 342-8362
2570 MOORE GARY E 342-6857
RICHEY PATRICIA A 341-6070
2572 PAULOS BESSIE MRS ● 345-7931
MOSS ELIJAH A 342-4273
2573 APARTMENTS
1 NELSON RICHD R
1 VANCE RALPH
2 EPPERSON LARRY
3 VACANT
---S 26TH ST INTERSECTS
2602 SPARGEN LOUIS 341-1645
WRIGHT CAROLYN M MRS 346-2661
2606 LANE MAE MRS ● 345-4596
COTTRELL GRANT S
2606½ FOUTS DOYLE
2609 ETER DONALD E 345-0380
2610 GOODMAN BILLY G
2615 BLAKE MELVIN G ● 341-3024
2616 APARTMENTS
1 VACANT
2 STUVICK AGNES 346-5712
3 WINQUEST WM C
4 VACANT
5 VACANT
VACANT
B-2 TAXER ISADORE W
STREET CONTINUED
2617 FABBRETI MARY MRS ● 345-4226
---S 27TH INTERSECTS
2702 MC CANN JOHN P ● 348-0662
2703 ANDERSON EMMA F MRS ● 345-7358
2711 PROHASKA LUDWIG C ● 346-0688
2715 CISNEROS JOSEPH A JR
MATHER L JAMES
ZEIHER CLARENCE E
2717 APARTMENTS
1 HASSMAN DEAN S 345-8229
2 HASSMAN DANL J 341-5658
3 MOELLER RICHD D
4 VACANT
2719 APARTMENTS
1 MYER V JAY 342-1696
2 LUSCHEN CAROL A MRS 345-6594
4 MOHR HARVEY
---S 28TH INTERSECTS
---INTERSTATE 280 INTERSECTS
---S 29TH INTERSECTS

258

---S 29TH ST INTERSECTS
2911 COLLINS HAROLD J
BSMT VACANT
2916 BRANDON WESLEY 342-1463
---PARK AV INTERSECTS
2959 FINLEY RUTH L ● 345-5670
2962 CAVEN CHARLES R ● 341-7593
CHAVEZ STEVEN
2963 SWANSON EARL R ● 342-5197
BRIGHAM GEO
2964 MOORE JEWELL G MRS ● 345-2934
2965 O'NEILL DONALD R 345-5265
WEHRLI SAM C ● 345-6961
2967 SCHROLL DAVID B 348-0636
MARKOVETZ JOHN
2968 CHULA VISTA APARTMENTS INC
1 VACANT
2 BAKER WILLMER N ● 342-3195
3 HAMPSON CHRISTINE J MRS ● 345-4234
4 VACANT
5 SWISHER PHIL W ● 346-5399
6 FRAHM THELMA A ● 341-8011
STREET CONTINUED
2969 HARRIS MARVIN R 345-7981
CISSELL CLYDE C JR ● 345-5146
---S 30TH AV INTERSECTS
3002 POSPICHAL PROKOP J ● 345-4943
3004 BUCHTA WM J ● 346-4179
3006 WICKHAM ALBERTA MRS ● 341-9633
3008 DEITERING HENRY F 341-8389
3009 JOHNSEN ARTH W ● 341-7869
3058 JAMES COURT APARTMENTS
A STUHR M
B NO RETURN
C RUSSELL MILDRED 346-5932
D DUERKSON ELSIE MRS
E DARNALL JAMES
F VACANT
STREET CONTINUED
3062 JAMES COURT APARTMENTS
1 GREENBLATT EDITH R
2 BRANDT CARREL C 345-4698
3 SCOTT ANNA C MRS 345-2524
4 CUNNINGHAM HELEN B MRS 345-5580
5 STRINGFELLOW STEWART S 342-6506
6 SILVA CARLOS R 345-1248
---S 31ST INTERSECTS
3102 POPPLETON APARTMENTS
2 SYAS VERN
3 SLAVEN JOHN
3110 BALL DAVID G 345-9398
UPPER VACANT
BSMT VACANT
LOWER VACANT
UPPER VACANT
3116 JANOL FLOYD D ● 342-1730
3124 APARTMENTS
APT1 MINOTT BLANCHE M MRS 341-0825
2 VACANT
3 LEAMER MAE G MRS 346-0906
5 VIE LILLIAN B MRS 345-2972
---S 32D INTERSECTS
3202 VACANT
3202½ VACANT
3205 DWIGHT APARTMENTS
BSMT NIEWEDLE ARTHUR G 345-4167
1 DAILEY MEA M MRS 346-1039
2 TILLEY MARTIN E 345-8836
3 WEIBE EARL A
4 LINDSEY LOLA I 346-8619
5 WORTH ALBERT G 345-7309
6 STERNER MILDRED 342-3156
7 VACANT
7 EPPLEN JANE E 342-2596
8 CARROLL HELEN A 345-5091
8 CARROLL CATH C
9 HOWARD ELLOWENE MRS 346-6469
10 BURNS MARGT A MRS 341-2848
11 OVINGTON ALMIRA C MRS 346-7719
12 FEGELER WALTER J 346-3104
STREET CONTINUED
3208 SCOLLARD RAYMOND W 345-5793
3208½ VACANT
3209 KALLENBERG GRACE P MRS 346-4860
3210 AKIENS LLOYD E ● 345-0725
3211 JENSEN OLE D ● 346-8349
3212 NIELSEN DAVID F JR ● 346-4824
JOHNSON PATRICIA A 342-4156
3213 DREFS JOHN P ● 346-5329
3215 WEIDNER GERALD W ● 346-8796
3216 LEARY BERNICE MRS ● 345-4349
3217 SUCHAN JOSEPH K ● 345-4198
3220 APARTMENTS
1 WILSON DELPHIA M MRS ● 345-5781
2 VACANT
3 TAYLOR MELVIN R 346-2898
4 WHEATLEY WM 342-0425
BSMT MC DARIS DONALD K
3221 WALBER CLIFFORD E ● 342-6455
3224 BOBIER RALPH L 341-6510
KERSHAW WM J ● 341-6150
3225 THOMPSON GARLAND T REV ● 348-0693
KOWALCZYK ROBT
PRESTON JAMES 341-3506
---S 33D ST INTERSECTS

254

3303 SUITER H RUSSELL 345-6088
3304 VACANT
3305 THEODORE BETSY A MRS 345-6651
3306 VACANT
3307 MANZO FRANK 342-4396
3308 RAKES MICHL J ● 341-6351
---TURNER BLVD INTERSECTS
3401 TURLEY ESTHER B MRS 341-5543
HOLMES MONTES J ● 345-9966
3420 MOLLNER ROBT P ● 345-0630
3424 BOIEN FRED ● 345-7190
---S 35TH INTERSECTS
3502 HENRICKSON DONALD R ● 345-6154
3504 WHITE LEONARD J ● 344-4793
3508 CAMBRIDGE MARY E MRS ● 346-7755
3515 JANIAK STANLEY P ● 346-7564
3516 MATTINI FRANK S ● 341-6278
3518 NO RETURN
3520 VINCENT DOROTHY J MRS ● 341-7360
---S 35TH AV INTERSECTS
3560 STEBERG JUDITH J MRS ● 345-2141
3564 MATHIESEN ROBT J ● 345-2280
---S 36TH INTERSECTS

250

---(NOT OPEN BET S 36TH AND
---S 40TH)
4201 SCHRAM WM R ● 556-1563
4202 BROAD FREDK E ● 556-8763
4205 TURNER WM J ● 551-2673
4208 SPEAKE VIRGIL D 558-6545
4211 STORM AMELIA MRS ● 553-1110
4212 LUSH JAMES B ● 553-2780
4215 FITZGERALD JAMES V ● 553-1338
4216 HOYER HERMAN Z ● 551-9465
4219 ROMAR FRANK J ● 553-6817
4220 LEUTENEGGER HENRY A ● 551-9812
4223 HILGERT WM R ● 556-6789
4224 BARIGHT H P ● 553-0727
4225 KESSLER THOS D ● 556-2878
4226 MORGAN SAML ● 551-0808
---S 43D INTERSECTS
4301 JAROSH JAMES A ● 556-1736
4305 FISH ESTHER M MRS ● 551-3022
4308 COCHRAN D C ● 551-4938
4309 RIVARD PAUL F ● 553-2254
4311 BERNSTIEN GERALD W ● 553-0904
4316 MALMBERG EMERY C ● 556-8822
4317 MUNGER F RUSSEL ● 551-8197
4320 KIDD ALAN J ● 551-2381
4321 MILLER MARTHA E MRS ● 556-9614
MILLER M ELIZ 556-3489
4324 KELBERG HAROLD C ● 558-1303
4326 SHAFFER EMMETT E ● 553-0535
4327 AMERICAN SAFE CO 345-3220
ROZMAJZL FRANK W ● 345-3220
4330 DIDLO JON P 553-3174
4330½ KEEFER ROBT C 558-9221
---S 44TH INTERSECTS
4402 ERLBACHER RONALD J ● 551-2467
4408 BUIS HAROLD H ● 551-2024
4409 SMITH JAMES T ● 556-3068
4413 RILEY DONALD W ● 553-8675
4416 JOHNSON VIRGINIA P MRS ● 551-0825
4417 VACANT
4420 BUJARSKI ROBT S ● 551-6144
4421 GOLDSMITH MILTON J ● 556-3096
4424 HAILE RICHD S ● 556-3257
4425 BAKER BONNIE J ● 558-2379
4427 JANOUSEK JOSEPH J ● 551-9795
4432 KLEIN THOS J ● 551-7316
4433 HAMANN HENRY C ● 551-0575
---S 45TH INTERSECTS

248

---ZIP CODE 68106
4506 LLOYD VERNON J ● 556-7881
4511 RINKEL VERNON J 558-7359
4512 FLEGG WM F ● 551-9604
4515 BEGLEY DONALD J ● 558-0199
4516 MERRICK DONALD W ● 553-5685
4519 KIEFFE WM C ● 556-1090
4520 ROBERTS GEORGIA L ● 556-4042
4523 BARE D GARLAND 553-6020
4524 HUNTZINGER RICHD R ● 558-2876
4525 ANDERSON CAROLYN E MRS ● 556-5696
4528 RITZDORF MELVIN F ● 558-4899
4531 ALLISON DALE L TIRE DLR ● 553-8310
4532 CONBOY MARTIN J JR ● 558-0830
4535 WARDIAN AGNES F MRS ● 558-1450
4536 ZIELINSKI MARION A 556-9935
4538 BURNEY JAMES G ● 551-5671
4539 JONES CONRAD R ● 551-1118
4542 BARTELL FRED W ● 553-5974
4543 STOCKELAND GORDON M 556-9822
4545 FRITCHER LAWRENCE C ● 556-7763
4548 DRENNAN JOSEPH L 553-4907
4549 SADIL ROBT L ● 553-6440
4551 OCZKI VINCENT J 558-2287
4552 RELIABLE ELECTRIC 553-4219
POHL RICHD R ● 553-4219
4554 MONTE RALPH P ● 551-2888
4560 ARINGTON GARY K ● 551-2420
---S 46TH ST INTERSECTS
---S 46TH AV INTERSECTS
4651 GRIFFIN MAURICE R ● 556-1377

TP	Adjoining	Source
-	✓	R. L. Polk Co.

HARRIS ST 1970

HARNEY ST—CONTD

230
4220 CLARKSON HOSPITAL CARP SHOP
---S 44TH INTERSECTS
---S 44TH AV INTERSECTS
---S SADDLE CREEK RD INTERSECTS
---(NOT OPEN BET ½ BLK WEST OF
---S SADDLE CREEK RD AND ½ BLK
---EAST OF S 48TH)
---S 48TH INTERSECTS

232
---ZIP CODE 68132
---S 48TH AV BEGINS
4802 BACON GENE R ● 558-8097
4804 PIVONKA FRANK V ● 553-2760
4806 WEGENER LAWRENCE R 556-0113
4808 ANGOOD MARY L ● 553-6053
4810 WHITE DENNIS E 558-9495
4812 FOLEY JAMES P ● 556-3616
4814 SKANS HENRIETTA M MRS ● 551-4967
4816 LARSON EDW A ● 556-0525
4851 DUGICK F L 558-2416
4852 KNUDSEN ARTH M REV ● 556-5874
4854 JOHN HERMAN JR ● 556-0634
4856 FOLEY JOHN A ● 551-1148
4858 JOHNSON FRANK R ● 558-4632
4860 ANDERSON DANL W ● 551-9442
4862 EDGAR AARON I ● 551-6750
---S 49TH INTERSECTS

236
---(NOT OPEN BET S 49TH & S 55TH)
---S 55TH ST INTERSECTS
5501 ROHLING ROBT A ● 558-4417
5503 FITZGERALD KATH R MRS 556-9716
5505 SNIPP ROBT L ● 551-2415
5506 HUNDAHL PEARL B ● 551-6797
5507 GAUL JOSEPH G ● 558-6617
5509 HILL ELIZ L ● 556-1950
5510 PRENTISS JOHN M ● 551-7579
5511 VACANT
5512 THAILING RICHD S ● 556-1222
5513 RILEY ROBT L ● 558-5349
5514 CUNNINGHAM INSURANCE AGCY 553-2882
CUNNINGHAM ROBT G ● 553-5514
5515 ROOT KENNETH A ● 553-5532
5521 GRISSOM ROBT L ● 551-4062
---S 56TH ST INTERSECTS
5601 LOWRY IRVIN F ● 551-3311
5603 STONE WM B ● 556-9942
5604 CHAPMAN EMMA E MRS ● 551-6213
5605 MC COY WM B ● 558-5330
5607 CALVERT THOS W ● 558-7377
5608 CATHCART WM F ● 551-6672
5611 BURGESON PEARLE MRS ● 551-9597
5612 VOLZ HENRY T ● 551-1547
5613 KINSLER JEANETTE M MRS ● 551-4164
---S 57TH ST INTERSECTS
5701 WHELAN LAWRENCE G ● 551-5211
5702 HAACK DALE B ● 551-3749
5703 VOSBURG NOBLE E ● 551-6118
5704 STRASSER PROPERTY MANAGEMENT 556-1485
STRASSER HAROLD G ● 556-1485
5705 KELLEY HAROLD M ● 551-1556
5706 BROWN MILDRED L MRS ● 553-8277
5707 MULRY WM C ● 553-6476
---S HAPPY HOLLOW BLVD INTERSECTS

238
---(NOT OPEN BET S HAPPY
---HOLLOW BLVD AND ½ BLK
---EAST OF S 68TH AV)
---S 68TH AV INTERSECTS
---S 69TH AV INTERSECTS
---S 70TH INTERSECTS
---ZIP CODE 68114
---S 72D INTERSECTS

414
---ZIP CODE 68114
---S 78TH INTERSECTS
7812 BEVERLY HILLS APARTMENTS
1 FORDYCE EDNA M 397-2344
2 JOHNSTON BARBARA A 397-4425
3 BLACK JERALD L 393-5849
4 HAHN STAN 391-7939
5 LAW LARRY L 393-1797
6 PARVIN CHARLES W 397-5224
7 BEACOM MARY J 397-3648
8 ROBERTS MAXINE W MRS 393-1948
7815 MANOR HOUSE APARTMENTS
1 MUSIL ROBT P 391-6558
2 THRIG DAVID G 397-0691
3 HARDISTY BRUCE B 397-2324
4 LIND STACEY 393-4051
5 VACANT
6 HALL ROBT G A 391-2261
7 LICH VICTOR J JR 391-8913
8 MC CANN STEPH W 391-7897
9 SWITZER JERRY W 393-4484
7816 BEVERLY HILLS APARTMENTS
1 ODELBERG SUSAN 397-5830
2 NELSON RICHD S 397-0597
3 HINRICHS CLARA J 397-0565
4 GIGAX ETHEL M 391-4483
5 SIEGELE DONALD L 397-5986
6 FRINK KITTY C 397-3045
7820 BEVERLY HILLS APARTMENTS
1 HENNING PAULA L MRS 397-7136
2 ARNOLDUS FRANCES MRS 391-4354
3 HOLZMAN EDNA 397-2590
4 ORTMAN JAMES K 393-7823
5 CHAFFEE ROBT CONSTN CONTRACTOR 397-5458
6 MUSKIN NATHAN 393-9953
7824 BEVERLY HILLS APARTMENTS
1 HEMPHILL THOS H 397-5421
2 JOHNSON EDNA M 397-5680
3 STREIT CHARLES C
4 SOHL ELAINE L 393-3011
5 WILLIAMS MARVIN M 397-0133
6 HOF JAMES C 393-6592
7825 AUSTIN V L 391-7540
7830 BEVERLY HILLS APARTMENTS
1 LAUGHLIN BLANCHE A 393-7950
2 CONELL GARY L 397-3354
3 MORROW ELAINE MRS 391-8156
4 BAILLON JOAN A 397-2836
5 MEANS GARY L 397-2553
6 CARPENTER PATRICIA J 393-7345
STREET CONTINUED
7834 BEVERLY HILLS APARTMENTS
1 MURPHY LESTER F 393-6889
2 MULRY MARY L 393-1911
3 RICHMOND JESSIE MRS 397-3954
4 THOMAS EDWIN A 397-1422
5 KOSTAL MARY L MRS 391-0391
6 BRODERSEN POLLY
7 GREEN SONIA R 393-7530
8 ALLEN JOHN W 391-0798
STREET CONTINUED
7836 LA VIOLETTE JAMES ● 391-3262
---BEVERLY DR INTERSECTS
7902 SKREKAS PAUL J ● 391-3515
7908 OLIVO ROBT ● 393-2597
OLIVA JOSEPH M 393-1734
7915 WAARA MILDRED M MRS ● 391-4694
7923 DUESMAN ALLAN W ● 391-8633
7928 HESS HAROLD F ● 391-4352
7933 PAYNE PATRICK F JR ● 391-3247
7980 LIPPOLD WAYNE E ● 391-4657
8001 RANDALL GORDON L ● 391-4422
8002 EKLUND LEONARD E ● 393-1733
8005 SPAGNUOLO SEBASTIAN A ● 391-7759
8008 LE BRON RODERICK L JR ● 391-2104
8009 ANDERSON CHESTER T CONTR ● 391-6333
8022 SEIDLER RICHD F ● 391-5242
8119 GRAHAM WM E ● 391-3499
8220 VACANT
8224 MEAD GRACE A MRS ● 391-6147
8225 KERIAKEDES JOHN H ● 391-8225

412
8600 SWANSON C A ELEMENTARY SCHOOL
8614 HINCKLEY WM R ● 393-4603
8622 SHAPIRO MORRIS J ● 391-8622
8630 HEADLEE LLOYD W ● 391-5977
8702 MARTIN RICHD M ● 397-4044
8708 FRINK J LEE ● 393-6952
8714 WALANDER LUCILLE ● 393-9540
8720 ROSENBLUM HUBERT I ● 391-4066
8724 VAUGHAN EVERETT D ● 397-5537
8730 SCHUELLER FIRMAN L ● 393-9337
8734 RALSTON R CURTIS ● 391-2506
8737 GOLDSTEIN HAROLD ● 393-8871
8743 HOW STANLEY J ● 391-8684
---S 88TH ST INTERSECTS
8807 MILLER GRANT L ● 391-8835
8813 MANGIAMELE SAM S ● 391-3925
---S 89TH INTERSECTS
---S 90TH INTERSECTS
9016 EGAN THOS L ● 391-2643
9025 CALANDRA FRANCES A MRS ● 391-9779
9036 SMITH THOS A ● 397-3988
---91ST INTERSECTS
9151 UDES MAURICE M ● 391-7727
---92D INTERSECTS
---93D INTERSECTS
9315 HILSABECK JOHN H ● 393-1439
9321 ADAMS JAMES M ● 393-7862
---93D AV INTERSECTS
9353 KIZZIER LUCY F MRS ● 393-4086
9359 RYAN DONALD W ● 391-0526
---94TH ST INTERSECTS
9403 RUBACK S HOWARD ● 391-2788
9413 BERG BENJAMIN J ● 391-9783
---94TH AV INTERSECTS
9453 SWANSON JOHN R ● 391-9010
---95TH INTERSECTS
9505 RAZNICK JACK ● 393-3708

430
---ZIP CODE 68154
---JOHN D WEAR AV INTERSECTS
11006 WEST JAMES F ● 333-0941
11014 ROGERS DUANE E ● 333-3914
11018 RIDDLE DEAN M ● 333-6496
11021 BRADY JOHN P 333-1022
11029 LUCHT HARLAN D ● 333-3156
11037 ISHII EDW F ● 333-0256
11045 BOULAND HARLIE M ● 333-4525
11046 BLUE JAY PHARMACY
MONTGOMERY JEROME J ● 333-8137
11050 TELLEZ ANGEL ● 333-1286
11058 GORDON EDWIN T 333-3108
---S 111TH ST INTERSECTS
11106 SIMPSON JOHN E ● 333-1492
11109 MADSEN HELEN ● 333-1218
11110 BURTON JOHN S ● 334-1361
11206 PHILLIPS J DOYLE ● 333-8528
11209 CRONK HOMER W ● 333-1491
11214 HERBERMANN BERNHARD L ● 333-7229
11217 LANDON BETTY M MRS ● 333-7484
11218 HORN GUENTER ● 333-8084

258
HARRIS ST -FROM 1124 PARK AV WEST

---ZIP CODE 68105
2955 CAIN MANFORD M
2956 FREEDUF PATRICIA 342-4612
BRINKMAN TERESA
HARTUNG FRED W JR 345-2505
DICKHART MADELEINE MRS 345-5499
2959 VESSADINI PETER ● 341-9884
2960 MC DONNELL JAMES D 342-1096
2961 SCHURR LYDIA A ● 345-5768
JACOBSEN WAYNE 341-5056
2962 ALBRIGHT SHERWOOD L ● 341-9923
2963 TIFFANY IDA O MRS ● 345-2497
2964 STURBAUM FRANCIS J 341-7466
FOSTER BARBARA J 341-3389
2965 ANDRA ANNA MRS ● 346-4051
2966 HALMES MARY H ● 345-3835
2967 SCARPELLO MARGE J MRS 345-7182
BOESCH TERRENCE R
2968 ANEST PETE J ● 346-1354
2969 SPOERING FLORENCE S 342-5245
---S 30TH AV INTERSECTS

382
HARRISON ST -FROM 2 BLKS EAST OF 6900 S 13TH WEST

---ZIP CODE 68147
---S 13TH INTERSECTS
1313 MLNARIK MILDRED V MRS ● 731-2797
1316 SCHNEIDER JOHN F JR ● 733-4406
1317 CHAFFEE FAYE MRS ● 731-8693
1320 HAINES WARREN C ● 731-0669
1321 SWOBODA ARTH J ● 731-9362
1322 BRAZDA LEONARD G ● 731-2107
1323 TOMANEK JOE ● 731-8005
1325 BROWN GEO R ● 734-0961
1326 MEINKE HENRY L 734-1395
1330 HARRISS RICHD R ● 731-1123
1332 HORRIGAN EDW J 731-9557
1340 STANESIC JOHN T ● 731-5091
---S 15TH INTERSECTS
1501 EROS FRANK J ● 731-9379
1504 VACANT
1505 NOVAK HAROLD E ● 733-0203
1509 ROMANO FRED J ● 731-5828
1512 DAVIDSON JAMES T 731-8715
---RAILROAD AV INTERSECTS

384
---U P R R CROSSES
---(NOT OPEN BET RAILROAD
---AV AND S 19TH)
---S 19TH ST ENDS
---S 21ST ST ENDS
2102 KLOCH LOUIS J ● 731-3138
2110 HELLER ERNEST C ● 731-7716
2204 MERTZ RUDOLPH J ● 731-8553
2212 WILLIAMS MARCY B ● 731-5999
2224 PETERSEN BEN A 731-8892
---S 23D ST INTERSECTS
2308 CEPLECHA WM ● 733-6180
---GILMORE AV INTERSECTS

386
---(NOT OPEN BET GILMORE AV
---AND SARPY AV)
---SARPY AV INTERSECTS
---S 26TH ST ENDS
2603 KNOX MARGT MRS ● 731-1248
2607 GILMORE YVONNE M MRS ● 731-7468
2609 HOBSON JANICE L MRS 734-0450
2611 WOODRUFF EDGAR ● 731-6556
2615 BANIK MICHL ● 731-9262
2626 BAKER ROBT C 731-4461
2628 LUDWIG EMMA E ● 731-7034
2629 BARTLETT ROBT R ● 731-7202
---S 27TH ST ENDS
2702 UNDER CONSTN
2705 HOGAN DAISY MRS ● 731-7441
2711 PILUS SIMON F ● 731-7683
2719 HIGGINS M E ● 731-2544
2750 UNDER CONSTN
---S 28TH ST ENDS
2817 GOTTLIEB ANTHONY ● 733-3374
2823 BENFORD ALLEN D 731-5237
2825 JONES SAM ● 731-7399
2827 BRESHERS HELEN M MRS ● 733-0706
2831 SEALS K DAVID ● 731-6324
2929 TAYLOR THOS H ● 731-6050

394
3008 STUCK WM G
---S 31ST ENDS
---S 32D ENDS
3201 PETERSON CHRIS ● 731-2020
3210 KELLEY JUANITA L MRS 731-6163
3246 HARBOUR ELMER E ● 733-0377
3258 GRIMSHAW JOHN H ● 733-2570
3262 VALASQUEZ FRANK E ● 733-0542
3316 MURPHY THOS J 733-8122
3348 TOM MIKE ● 733-2140
3351 SVENDSEN ROBT H 731-1565
3354 TOWNE ROBT C ● 733-5680
---S 35TH ENDS
3501 VACANT
3502 FRONING CAROLYN E MRS 731-7973
3514 DALAHAN JOSEPH
3520 CLARK MATILDA MRS ● 731-7763
3521 VACANT
3535 VACANT
3536 OWENS CLIFFORD R ● 731-4370
3545 VARGA JOHN J ● 731-2946
3548 CLAUSSEN MARTHA E MRS ● 731-2267
---S 36TH INTERSECTS

392
3605 ZAPOROWSKI CHESTER J ● 731-4912
3613 CUBA FRANK J ● 731-9979
3614 WISCHMEYER HENRY J ● 733-7388
3616 SCHOLZ THOS L ● 731-2588
3617 VACANT
3618 SVAJGL CHARLES M ● 731-7184
3619 PASKA LOUIS A ● 733-9166
3620 WARINSKI LEONARD J ● 733-2748
3626 CEPURAN JOHN A ● 731-6608
3630 PLAVAN ANNA M MRS ● 731-7583
3638 KOPCANSKI JOHN E ● 733-6215
3701 POTTORF ANDREW 733-9284
3709 TAN TARA APARTMENTS
201 WEHRELL MICHL A 734-0594
202 VACANT
203 VACANT
204 VACANT
205 CRUM LARRY E 734-1158
206 SPIRE L T 734-1971
207 QUINN DANL N 733-8888
208 HUDSON CHARLES E 731-0615
209 VACANT
210 SHAW RICHD N 734-0673
211 LOAR JAMES H
3715 APARTMENTS
212 SCRIBNER MICHL J 731-9336
213 HORNUNG JOAN G 734-1946
214 VACANT
215 PHILLIPPE LUELLA J MRS 733-2149
216 MUSGROVE T KENNETH 734-0148
217 VACANT
218 IVANS ROBT P 733-5093
219 VACANT
220 BENAK JOSEPH W 733-4472
221 VINSON PHYLLIS A 733-2851
222 WILL DONALD W 733-1347
---S 38TH ST ENDS
3804 SRB RUDOLPH W 733-3311
3806 CADEK ALBERT J ● 731-5123
3808 RINGO ROBT E 731-1897
3813 HANSEN CHRIS N ● 731-9643
3819 DRENT DONALD E ● 731-9909
3821 KROB THOS ● 731-2512
3822 VACANT
3823 ROGERS DELORES J MRS
3825 WINTHER DARRELL L 733-5159
3826 VACANT
3829 MIXAN FRANK A ● 731-6325
3830 GAFFNEY MARY J MRS ● 733-1850
3834 DUBE RICHD L ● 733-9312
3837 MOSTEK IRA T ● 731-5584
3838 BRUONY RICHD J ● 733-1943
3842 CHRISTENSEN JOHN R ● 731-9548
3843 BURESH JAROLD J DENTIST 733-2281
DVORAK MARVIN B DENTIST 733-2281
---S 39TH ENDS
3902 BRUST ALVA E MRS ● 731-2029
3905 VACANT
3907 CREST SERVICE INC GAS STA 733-9400
4000 HARRISON REXALL PHARMACY 733-6433
4001 SHAVER'S FOOD MART 733-4311
4007 H & M HOME CENTER HDW 731-5677
4011 J B'S BEAUTY SALON 733-4500
4032 MC GOVERN BETTY M MRS 734-1554
---S 41ST ST ENDS
4102 RUSSELL WM F ● 731-5727
4105 SOUTHWEST MEDICAL CENTER 731-8810
BEVILACQUA LEE C PHYS 731-8810
HALLER MICHL J PHYS 731-8810
4110 CLAUSSEN DONALD L ● 731-3689
4114 GADDIS CHARLES A ● 731-6076

TP	Adjoining	Source
-	✓	R. L. Polk Co.

S 29TH ST 1970

29TH ST NORTH—CONTD

---FERRY BEGINS
9402 YIRAK JOHN M 453-1674
9403 HIRSH DONALD L ● 451-1643
9406 CURRY WM J ● 451-8088
9407 DUNTON RAYMOND E ● 451-6260
9409 HOW STANLEY J ● 451-2081
9410 COON DARWIN B ● 453-1283
9413 GORHAM ROBT W ● 453-8226
9416 MICHEELS LOUIS G ● 453-2208
9420 ARB EUG O ● 453-1386
9424 RASMUSSEN ARTH C ● 453-3692
9426 CONWAY FLORENCE B MRS ● 451-6135
9430 BITHELL FRANK A ● 453-2306
9436 HANNA ROBT E ● 453-0730
9440 BAUER JAMES S ● 455-7801
9446 GOOD MABELLE ● 453-4416
9450 BOEHMER EDWIN C JR ● 453-6518
9505 HAYWORTH JAMES F ● 453-5155
9509 CANNON ALICE C MRS ● 453-6137
9515 POTTER MARGT A MRS ● 453-0908
9519 MARSHALL ROBT J ●
9523 BUHL ROBT A ● 451-9074
9525 CURD LEONARD B ● 451-3273
9603 WARNER JOHN H ● 455-2175
9606 JANEWAY LARRY M ● 455-4300
9609 WILLIAMS FRANK E ● 453-2128
9610 WILSON ROBT A ● 455-3984
9611 LINDSTROM DONALD ● 453-8935
9616 GARDNER JAMES A JR ● 453-0758
9622 HERZOG THYRA A MRS ● 453-0268
9625 KEILLOR JAMES H ● 451-7275
9628 ROBERTS LYLE J ● 451-8384
9636 MILLER GEO J ● 453-1164
9640 BUELL HERMAN J 455-3057
9641 BRUCE KARL W ● 453-3919
9645 BYRNES LEO R ● 453-4058
9646 AMSDEN STANLEY E ● 451-1748
9651 WITTSON CECIL L ● 453-4536
9654 PHETTEPLACE GEO W ● 453-6167
9656 HANKS ROBT J ● 453-0322
9657 GALSTAN ROBT H ● 451-2975
9658 VACANT
9659 MILLER HAROLD A ● 453-2948
9660 HAYDEN DAVID I ● 453-1131
9661 HUNT KENNETH L ● 453-5010
9662 CANNON MARTIN A ● 453-4451

224

29TH ST SOUTH -FROM 2900 DODGE SOUTH

---ZIP CODE 68131
---DOUGLAS INTERSECTS
---FARNAM INTERSECTS
---HARNEY INTERSECTS
---ZIP CODE 68105
---DEWEY AV INTERSECTS
508 ANTON APARTMENTS
1 HARVEY ALICE M 346-3162
2 SULLIVAN J
4 MAZUCK LILA R 345-2850
5 CROFT R
6 EVANEK JOSEPH P 345-7561
7 JONES LLOYD G
8 PELAN CLARICE A 346-7652
528 MORLEY APARTMENTS
BSMT DOWD THOS H 345-3280
BSMT JENSEN DOROTHY D
BSMT NICKLAUS PAUL
101 HOWARD FRANK M 342-4153
102 SCHULTZ MYRA I MRS 345-8929
103 MONAHAN SOPHIA M MRS 345-0208
104 CLORES GARY
105 PIABBONIS GEO 342-2745
106 MAPPES MARJORIE M MRS 346-6466
201 SPEEDIE STELLA MRS 345-2572
202 HENNIG HARALD F 345-4724
203 KAUFFMAN WM L 346-1586
204 DORAN KENNETH T 342-1242
205 GOULD HELEN E 346-4834
206 PARSONS GLADYS B MRS 346-4922
301 STALEY HARRY H 345-7883
302 HERMANEK DOROTHY B MRS
303 INDA GEO
304 KLEIN CHARLOTTE MRS
305 LEE WM A 348-1678
306 SKINNER ROBT I 346-3241
536 APARTMENTS
1 KAEHLER PAUL
2 KREPFLE PAMELA J 342-7249
3 VACANT
4 SHAFFER KATHERINE MRS 345-8160
4A VACANT
5 SCHULTZ MARY S
6 SLEZAK ROSE K
7 LOUKOTA RUDY 348-0839
7A LEBAUGH RAY
8 KOESTER CHARLES
9 ASHER FLOYD O
10 DEACON ROD
BSMT BROWN ROBT
540 MOSER IRIS B MRS 346-1931
WEINSTOCK HELEN L MRS 341-6727
HOLTGREW LOIS
RICHARDS SUSAN MRS 345-2065
542 GONZALES MANUEL A ● 345-2546
546 MC MULLEN MARGUERITE B MRS 345-0269
---JACKSON ST INTERSECTS
---ST MARY'S AV INTERSECTS

257

---LEAVENWORTH INTERSECTS
820 AMBER APARTMENTS
1 FROELICH ALVIN M 346-1524
2 SMITH ATMOND
3 MC GIMPSEY DAVID E 345-3289
5 WILLIE WALDO 346-7141
6 MC FARLAND VIOLET
7 ATKINSON JAMES
826 APARTMENTS
1 NIGRO FRANK
2 O'CONNOR TIMOTHY L 345-0157
3 O'CONNOR MICHL 345-0171
REAR STALEY ANN
BSMT VACANT
828 APARTMENTS
1 VACANT
2 NEMERS MICHL 342-1066
3 HOLDEN JACK 346-5340
4 VACANT
5 WITTWER G ANN 346-4967
6 SHERBRING MILTON J 345-4134
STREET CONTINUED
830 MATHENE PAT
832 TORPY LYMAN R ● 345-9243
SCHILDS E R 345-2496
834 GIA APARTMENTS
1 INMAN ALBERT V 341-5469
2 BARBANTI JOSEPH
3 MACIEJEWSKI ANNA E MRS 346-1584
4 ADAMS ARTH L 345-7702
5 VACANT
6 BUDNY JAMES S 345-5490
7 VACANT
8 NORTON NORMA J
840 DANNER HARRY H ● 345-2686
846 ANDREW APARTMENTS
1 MONTGOMERY PEARL E MRS 346-7345
2 COATS JENNIE C MRS 345-3705
3 KIRBY FRANCES S MRS 346-0159
4 CZAPLA CLARA P 345-1074
5 VACANT
---MASON INTERSECTS
1004 SCOTT ELDON W ● 345-4269
1008 STORY BOOK APARTMENTS
1 LEVINE PATRICIA MRS 341-7384
2 JUHL LEROY A
3 GARAGIOLA HARRY V 348-9547
4 SWAGER LA VINA M
5 RYAN JEROLD W 341-9058
1010 STORY BOOK APARTMENTS
6 RISK ROBT A
7 HEWITT WM D JR 345-7730
8 DANZE MARIE A 342-1160
9 VACANT
10 WEICHE KURT 341-3426
11 GOODMAN FRANK 342-1651
1012 SNYDER ESTHER L MRS ● 345-2797
LYNN MARJORIE B MRS 345-2797
LYNN MARJORIE ART SERVICE COML ARTIST 345-2797
KOEHLER WM D 341-1641
BSMT TRAUSCH BARBARA B 346-3498
1022 ANDERSEN APARTMENTS
2 ANDERSEN OTTO K ● 345-1475
3 JOHANNSEN JENS
4 GARZO JOSEPHINE MRS
5 KOHL EDWIN C 342-1796
1026 OLSEN CHARLES B 346-8363
KLUZA HENRY J
1034 APARTMENTS
1 BREY CLAUDE H ● 348-1911
3 CALTERSON BERT 342-2973
4 RONCHETTO MARTIN 342-5610
6 WARRICK JACK L 341-9553
7 BREY NORMAN F 346-4339
1040 GEORGIA APARTMENTS 346-2681
1 MORRIS VINCENT L 345-8728
2 SIMON MARTIN G 341-2790
3 CLARK JOHN R 346-2681
4 NORTON RITA B 345-8059
4 BOERNER JOSEPHINE T 345-8059
5A VACANT
5B MC CAUGHERTY DENNIS
6 VACANT
7 BRUMLEY FRANKIE
8 WATTS EUG F
9 FROST WM 342-2529
10A SAFEWRIGHT DEAN L
10B ZUERLEIN CHRISSIE M MRS 346-2530
1044 GEORGIA APARTMENTS
11A VACANT
12A VACANT
12B BRODERSON MALCOMB 346-6228
14 CHADD EARL
15 BAER THOS 342-7639
16 VACANT
STREET CONTINUED
1046 OLSON WM R ● 342-5489
UPPER VACANT
1050 THORNBURG HAZEL MRS ● 342-1917
1054 HARRINGTON MARGT MRS ● 345-2055
1056 COLORING BOOK APARTMENTS
1 MITCHELL FRANK E 342-1800
2 HENRY DORIS J 346-7014
3 PALENSKY CARRIE MRS 345-0333
4 LAWSON EVA L MRS 346-8726
5 NELSON CARL C 346-6527
6 VACANT
7 DAVIDSON HORACE W 346-5946
8 LUETH RICHD L 345-9785
9 MESTERHAZY GAIL M MRS 341-2612
10 SAVICH SPASA 341-6138
11 EGYED MARIE F 342-5464
12 SHIELDS KATHRYN C MRS 345-0351

258

---PACIFIC INTERSECTS
1102 A-1 BAIL BOND CO 341-9196
FATTE VICTOR ● 341-9196
1106 SLANE JAMES J ● 346-0047
1108-10 APARTMENTS
1 VACANT
2 ALBERT RICHD R 345-8699
3 MARTIN DAVID M 346-3432
4 KNAPP SANDRA L 341-5535
5 ROY N S 342-6091
6 WHITMIRE GEO D
7 NORGARD EUG W 345-5810
8 ALTON MARY K
1114 LINDER LETTIE E MRS ● 346-0834
1120 VACANT
1124 APARTMENTS
1 LLOYD CHRISS A
3 LANCE POLLY
4 INGELS HAROLD
5 LIGHT GILES A JR 346-8410
6 SAATHOFF RALPH D
7 VACANT
8 VACANT
STREET CONTINUED
1126 BAKER LETHA J MRS ● 342-8291
SULLIVAN ROBT D 341-6704
1130 KOCHER ARMS APARTMENTS
1 HIATT PAUL E 341-1104
2 NO RETURN
3 ELLSWORTH CHARLES J 346-2325
4 HAWKINS CARL 345-8325
5 SCHROER RONALD L 346-7385
6 VACANT
STREET CONTINUED
1136 DOSS MABEL MRS 341-3159
SINCLAIR ISABELLA B MRS ● 341-8473
1138 SATELITE APARTMENTS
1 STROHL CONNIE L 341-9536
2 LEFLER FRANCIS E 345-8592
3 SPEAR LOIS K MRS 341-6534
4 BELLDIN BARRY E 341-5516
5 WEISS D
7 BEHNKE LARRY L 345-3814
8 HOLDER JACKIE J 342-2397
9 POLSLEY C
STREET CONTINUED
1142 O'SHAUGHNESSY KATHRYN C MRS ● 341-5850
1148 BREZINA LOUIS V ● 345-8797
NO RETURN
---POPPLETON INTERSECTS
1306 BREZINA JAMES E ● 346-1068
1306½ EGAN THOS J TRUCK DRIVER 345-1460
1310 CONNELLY JOSEPH C ● 345-6068
YARLETZ WALTER J 345-6549
1320 PARK SCHOOL

280

---WOOLWORTH INTERSECTS
1502 MASTERS ORVILLE M ● 346-3720
1504 APARTMENTS
1 EIKENBERRY ROBT L 342-7434
2 JELINEK ROBT A 346-3725
3 WISEMAN ALLEN W 342-6990
4 AULT L E
5 DYKSTRA CHARLES R A 342-4616
1510 BOVEE PATRICIA A 341-5621
BASHORE FRANK J
1512 BOVEE SHIRLEY MRS 345-9031
1514 TERRY DOYLE C 341-1801
NICKELS JUDY L MRS 341-8171
1516 BEAL KATHLEEN MRS
NICE LAURIE MRS 341-0690
1522 APARTMENTS
1 MOORE DON H 346-6211
2 WOIWODE KARIN
3 VACANT
4 LE BLANC WILFORD R 341-7452
1526 APARTMENTS
1 MILLER LARRY S 345-1653
2 NAIBERK ROLAND W
3 ROSENBAUGH JUDITH A 342-3365
4 VACANT
5 NO RETURN
6 SIMPSON DEAN L JR 342-2453
STREET CONTINUED
1526½ BERMEL PETER A ● 346-2558
1530 APARTMENTS
1 KING ROBT A
2 VACANT
3 VACANT
4 VACANT
5 WEAK ROBT
BSMT JONES HELYN U MRS 342-4519
STREET CONTINUED
1534 CRISP MAE T MRS 345-0372
VACANT UPPER
1538 HAMILTON BARBARA MRS 341-0950
BSMT WHEELER WM H
1542 DUNCAN WM P 345-5857
SATRIANO JOHN 345-7967
RUGE RUDOLPH ● 345-8816
GARRARD O B 342-3076
1546 LARSON GLENDA J ● 341-3595
1550 APARTMENTS
1 VACANT
2 SIMS DON
3 VACANT
4 SELLHORN SUSAN A 342-3684
5 SCHNELL DANL
6 ELIAS GEO F
7 VACANT
---HICKORY INTERSECTS
1708 FOREMAN EMIL D ● 346-4353
1710 SKOCZ EDW J 341-8874

TP	Adjoining	Source
-	✓	R. L. Polk Co.

S 30TH AVE 1970

30TH AV SOUTH—CONTD
1018—CONTD
11 PREUSS CARL 345-5206
12 STICKLES DON 341-3328
1019 JONES J JEANNETTE MRS ●
342-2195
1021 APARTMENTS
1 GROSSHAMS DENNIS R 342-7110
2 DINNEBIER DONNA J 346-1859
3 CORNELL VIVIAN M
1022 PESEK FLORENCE C MRS 345-8213
PESEK MARY S MRS ● 341-2816
1023 VACANT
1025 HARLOW ELSIE 345-4657
SIDERS F LOUISE MRS ● 345-7269
BSMT BAKER SUSAN M 348-0495
1026 APARTMENTS
1 VACANT
2 ADOLPHS SAM G 341-6054
3 WEBER RONALD G 346-6692
4 HOPPE GORDON 346-8052
5 DICKSHNEIDER JOHN
6 DORFLER JOHN M 345-4495
1029 APARTMENTS
1 MORSE ANNE B MRS REAL EST ●
342-3439
3 LEZAH JOHN
4 RUTLIN DAVID
5 WOODYARD LARRY
6 BERRY GERREL D
1030 KEAT NELL S 346-0049
KOVARIK ROSE MRS 346-9114
GADBOIS DONALD A 345-4192
1031 APARTMENTS
7 BURDICK BEN
8 CHAMBERS KELLEY 346-0596
9 KAMMERER JOSEPH R 345-5416
10 THOMPSON THELMA E 341-0419
1033 BOSE LEO W 346-1495
AMY FRANCES M 342-2043
1034 APARTMENTS
MAIN FL NICAS WM G ● 345-2751
1 POPE PATK E 342-7049
2 SOLE CHARLENE 341-8990
3 OLSEN HAROLD E 346-5343
4 BOIVIN MAURICE R
5 CHRISTIE JAMES L 345-2845
BSMT HALSKI EUG F
1034½ BANIK JACK L 342-8304
1035 SANAPIRO ROSALIE MRS 345-2687
UPPER VACANT
1036 BOETEL DONALD D 346-9413
ROGERS ALTA R 346-6199
1039 HANSON OSCAR W ● 341-8787
1040 JENSEN ETHEL M MRS 345-8847
REAR VACANT
FRONT VACANT
1043 IRICK VERNON G
BSMT JOHNSON KENNETH 345-1645

258

---PACIFIC INTERSECTS
1101 LAMB MARGT L MRS 346-2749
MARINO ANTHONY N 346-0766
YOUNG ROSE C MRS ● 341-3503
1102 SHANK APARTMENTS 346-5746
1 CHARLES GRETCHEN L 341-5743
2 WEBER WALTER H 345-7841
3 VACANT
4 IHNEN ANN V MRS 341-9325
1110 LAKOTA COURT APARTMENTS
1 DAVIE MARGT M MRS 342-0960
2 SCOBODA ELIZ R MRS 346-0758
3 GROEGER LENA J MRS 342-0286
4 VACANT
5 JANZAN WILMA B MRS 341-1650
6 BOALS RONALD D
7 VACANT
8 SCHULZ JOSEPHINE MRS 346-0046
9 YOUNT R SAM 345-1805
STREET CONTINUED
1111 DRESHER ELLA M MRS ● 345-4216
BSMT HETTMANSPERGER ROBT 341-0238
1113 BETHEL HARRY ● 341-7220
1115 BASIL MARY J MRS ● 345-5774
WINK WANDA C 345-0403
1117 APARTMENTS
1 SUCKSTORF HANS C 345-4330
2 STIRLING TONY V 345-9849
3 TAYLOR CLARENCE A 346-6415
4 FITZPATRICK DONNA MRS
1120 WHITE TERESA
STICK DUANE
HECK IRENE L MRS 346-5626
1121 VACANT
1122 APARTMENTS
1 WEBSTER MARY E 342-5635
2 KUDRON PHILLIP 345-4071
3 KROENKE JAMES
4 VACANT
1124 YOHE GEO R JR 346-9244
1126 GIBBS VERNON M ● 341-3861
---HARRIS INTERSECTS
1130 MAIDES THOMAS A ● 341-6809
1134 BROWN WM R 341-8745
1138 GRAHAM PHYLLIS L MRS 348-1642
1141 CHULA VISTA APARTMENTS
BSMT VACANT
7 STOLINSKI FRANCES A MRS ●
346-5175
8 DICKSON LLOYD A ● 345-6001
9 MC CLENEGHAN MARY A MRS ●
345-0401
10 MC CARTY JACK ● 345-1302
11 KELLER RAYMOND W ● 345-3325
12 CLAPP CHARLES N ● 345-6754
---POPPLETON AV INTERSECTS
1302 APARTMENTS
1 VACANT
2 VACANT
3 VACANT
4 VACANT
5 VACANT
1306 ALMGREN LARRY P 345-2209
SMITH DONALD E
1310 RUSHING DAVID A
1311 FITZGERALD DENNIS J ● 345-0777
1314 APARTMENTS
1 VACANT
2 STROBEL ROBT
3 SMITH JERRY L 342-8014
4 ANDERSON ALVIN
5 VACANT
6 VACANT
7 VACANT
8 OLTJENBRUNS IVAN
9 MACKIE ANN M 345-0311
1315 MOORE DONALD R
GRAHAM R
1318 APARTMENTS
1 PERSINGER T
1323 METROPOLITAN UTILITIES DISTRICT
(SUB STA)
1324 DOUGLAS THOS H ● 342-4683
1325 COUNTRY HOUSE APARTMENTS
1 VACANT
2 VACANT
3 MC HARGUE ALF 345-5796
4 MONGER M
5 LUKOWSKI CAROL
6 VACANT
7 VACANT
8 CHARLESTON BONNIE J MRS
342-8255
9 MEDELMAN PATK F 341-4974
10 HOTCHKIN LARITA L 345-3567
11 RITENOUR BUFORD W 346-8146
12 MANNING MICHL T 346-9166
1326 GALLAGHER HONOR J MRS ●
345-0814
1329 LOSOLE ANGELO ● 342-0505
1330 PARKVIEW APTS
1 HERZOG MARGT J MRS 345-6623
2 OSTBLOM MARGT R MRS
3 BOSH MARCIA 345-7992
4 MADDY GLORIA
5 RAMMIG WALTER R 345-7965
6 WEMHOFF A M 348-0383
1332 ODINA'S APTS
1 DAVIS VERNON L 346-3852
2 UNGER RANDALL J
3 SCHULTZ DONALD J 345-8511
4 NAGATOSHI BAYON 342-6938
5 MARKLAND CHARLES D 345-8263
6 JAMES R
7 GRIME DONALD
8 VACANT
9 NAVE BERNARD J 346-3750
1335 MONETTE EARL R ● 342-7845
1336 SAMSON BERTHA A MRS ● 341-4679
VLADEMAR MATTHEW 345-8690
UPPER VACANT
1337 SCHAEFER WILMER A ● 342-0059
PENTON ZULA S MRS 342-2186
1340 GUERIN MICHL J JR 341-6710
---WOOLWORTH AV INTERSECTS

325

---(NOT OPEN BET WOOLWORTH AV
---AND GROVER AV)
---GROVER ST INTERSECTS
3501 CECHIN ELMER W 341-0253
3502 MC GINN BERNICE C MRS 341-6058
3504 BARATTA FILOMENE M MRS ●
346-1672
3505 PINKES BENJ H ● 345-4117
3507 MILLER HERBERT L ●
3508 CULBERTSON CLINT W ● 346-6402
3510 MORRIS ELLEN C MRS 345-9950
3512 VACANT
3524 HIBBERD JEROMA MRS ● 345-5244
HUDSON FRED
BSMT MEDRANO SHIRLEY A
---A ST INTERSECTS

370

---ZIP CODE 68107
---(NOT OPEN BET A AND Q)
---Q INTERSECTS
5216 FRANKLIN LE ROY ● 731-2102
5216½ RICHARDS FRANK
5217 FRANKLIN TRANSFER 731-2102
FRANKLIN'S LAUNDROMAT 733-9190
5218 AUSTIN JASON
5218½ MOORE ELI
5219 FRANKLIN'S DRIVE IN 731-2102
5222 COLEMAN OTTO JR
---R INTERSECTS

6

30TH ST NORTH -FROM 3000 DODGE NORTH

---ZIP CODE 68131
114 DELGADO ROBERTA J MRS
115 VACANT
118 HARLE THOS A 345-2235
120 WILTFONG MARILYN MRS
VACANT UPPER
122 GREENWOOD DELMA I MRS 342-1473
124 KNIGHT LUCILLE MRS 341-9840
---CAPITOL AV INTERSECTS
---LINCOLN BLVD INTERSECTS
---DAVENPORT INTERSECTS
313 JIM'S BAR & GRILL TAVERN
342-9642
---CHICAGO INTERSECTS
401 CITY WIDE RADIO & TELEVISION
SERVICE 341-9579
THIRTIETH STREET LAUNDROMAT
342-7065
403 SELLGREN MARGT E ● 345-6793
405 RILEY LAWRENCE S 342-6390
FOREIGN CARS INC (BR) 341-1076
411 PATTERSON M F DENTAL SUPPLY CO
342-5107
414 BLEU OX THE 342-9405
415 MOUTON CARL L 342-6255
BSMT MONK JERRY
417 NIELSEN DOROTHY L MRS ●
419 DOCKERY PATRICIA L MRS 341-1583
---CASS INTERSECTS

24

502 HOEPPNER MELVIN H ●
504 SORENSEN CLAYTON D 342-2691
510 PALES HAZEL C MRS 345-6499
512 BYRD EARL L 341-7495
---COTTAGE GROVE AV INTERSECTS
554 HARRELL JAMES L 344-4256
556 HOSMER ELLA B MRS 345-9527
UPPER VACANT
558 TORNEY DENNIS L 342-7138
---CALIFORNIA INTERSECTS
611 VACANT
VACANT
612 SCHLESSELMAN CECIL M ● 345-6713
614 ANGELILLO VITO A 346-5979
615 KATZER EUG J ● 342-5718
617 HUBKA RUDY F ● 345-8976
701 ZEGELIS VALDIS J 345-0211
702 CHERNISS LEONARD H ● 345-8219
703 INGRAHAM ALVIN L 346-2643
704 HENNES JOHN
705 HENNINGS JOSEPHINE A MRS
342-0941
706 BUNGARDNER LEONA M MRS
707 SMITH CHARLES R ● 341-1595
LOWER VACANT
708 FINKLE SHARON K MRS 344-4431
709 BYSTROM EDNA M MRS ● 345-4480
LESEBERG EDW W 345-6552
710 LITTLE NELLIE C MRS ● 341-7269
SHAW TOMMIE E 341-7075
713 MILLER CARRA R MRS ● 341-8805
715 CARROLL FRANCIS P JR ● 342-6150
717 VACANT
718 YOUNG MADELENE M MRS ● 342-4004
718½ VACANT
720 DAHIR RICHARD J ● 345-4624
724 BOKELMAN ALICE V MRS ● 345-6015
---BURT INTERSECTS
801 CITY PARKS & RECREATION
MAINTENANCE SHOPS 345-3014
---CUMING INTERSECTS

36

---IZARD INTERSECTS
---LINCOLN BLVD INTERSECTS
1001 OUR SAVIOR'S LUTHERAN CHURCH
345-5678
---MICHIGAN AV INTERSECTS
---OREGON TR BEGINS
---NICHOLAS INTERSECTS
1115 GILLOTTE MARTHA E MRS ●
346-6691
---MYRTLE AV INTERSECTS
---LAFAYETTE AV INTERSECTS
1320 RASCH-HALE RADIATOR SERVICE
345-5220
YANKTON RADIATOR REPAIR
345-5220
---HAMILTON INTERSECTS
1410 VACANT
1411 KIRSCH FABRIC CORP UPHOL SUP
341-3990
1412 VACANT
1414 HOLMAN GOLDIE A MRS ●
1418 AUTRY JEWEL E DRSMKR ● 342-1585
1422 BRAKE WHOLESALER INC 346-1400
---CHARLES INTERSECTS

56

---ZIP CODE 68111
1504 OLIVER ANNA MRS ● 341-6275
1508 ROSE NEELA MRS 341-0712
1511 VACANT
1512 ALEXANDER DOROTHY M MRS ●
341-6885
1513 MASON ELIZ MRS
1515 ZIEGLER MACHINE CO INC MACH
DLRS 342-0225
1516 MOORE ENID ● 346-5947
1517 ZIEGLER MACHINE CO WHSE
---SEWARD INTERSECTS
---FRANKLIN INTERSECTS
1723 VACANT
---DECATUR INTERSECTS
1804 JOHNSON CARICE B ● 346-3076
1816 GINN SERVICE STATION 342-9030
1821 VACANT
---PARKER INTERSECTS

68

---BLONDO INTERSECTS
---LINDSAY AV INTERSECTS
1910 WHITE RAE MRS 346-2449
1912 JOHNSON GLORIS MRS 341-7079
1913 HUGGINS JO ANN 453-7625
1914 MITCHELL JAMES R 348-1830
1915 PIERSON EMMA J
1916 COLLINS CHARLES 346-7325
1917 BAILEY VIOLA MRS
1918 CURRIE HERMAN 341-2396
1919 MC CARTY WILLIAM 455-0943
1920 LEWIS JESSIE A MRS 341-1012
1921 HAYNES SAML V 453-5771
1923 BLACKSON HELENE MRS
2010 VACANT
2014 VACANT
2018 LOWE VERA L 342-2532
2022 WHITELOW CHRISTENE 348-9571
2026 JOHNSON EUNICE 345-9395
2030 BROWN WILBUR 341-6917
2034 CHERRY CARLETTA M MRS
2038 SMITH BETTY L MRS 345-4331
---BURDETTE INTERSECTS
2201 CLOTHING CARE CENTER SELF SERV
LNDRY 451-9887
2206 GUYTON JAMES M 451-9629
2208 HEARN J H 453-4641
2212 VACANT
---GRANT INTERSECTS
2306 OMAHA HOUSING AUTHORITY (SHOP
AND STGE) 344-7250
2311 VACANT
---ERSKINE INTERSECTS
2402 PITTS BEATRICE MRS 453-4827
2404 LOVELACE MARSHALL 455-7149
2405 FISHER'S LIQUOR STORE 451-9652
2406 SLEDGE I V
2408 NICHOLSON RUBY L MRS 455-7194
2409 VACANT
2410 BELLAMY VERLIN R MRS 453-6219
2411 VACANT
2412 FAULKER BEVERLY MRS
2414 WALKER JUANITA MRS 453-5076
2416 JACKSON ELMA MRS 451-2695
2418 NEWMAN JACQUELINE 455-6813
2420 ROME MAX
2422 GIRTON EVELYN T 451-8336
2424 COLLINS FRANCES O MRS 453-4944
2426 MIMO LEATHA MRS 457-5161
2428 NEWLAND PANSY P MRS 453-7242

TP	Adjoining	Source
-	✓	R. L. Polk Co.

WOOLWORTH AVE 1970

WOOLWORTH AV—CONTD
2607—CONTD
14 WILSEY GERALD
15 TURNER CONNIE
2609 APARTMENTS
16 MSITH ESTERHL MRS 451-4066
17 VACANT
18 VACANT
STREET CONTINUED
2612 SLEDGE ALBERT K ● 342-7215
2614 HERZBERG ERICH 341-5178
2616 GRAFF PAUL H 345-6854
2618 GRAHAM HOBERT P 346-2827
2620 ZSCHARNT WALTER H 346-3196
2623 ECON-O-WASH SELF SERVICE
342-9658
2623½ VACANT
---S 27TH INTERSECTS
2701 HUEY ARDEN L ● 341-6909
MC WHORTER BRUCE 345-1339
BSMT KELM HAROLD W
2703 ARNEY HAROLD V ● 342-5412
ALLEN ROBT 346-0143
2D FL VACANT
BSMT MEIER LUVERNE
2705 BORUWER JAMES A
2707 JUDEVINE GLENN P ● 342-2284
2709 WOOD HELEN J MRS 346-2043
2721 BROOKS JAMES S ● 344-4694
---S 28TH INTERSECTS
---INTERSTATE 280 INTERSECTS
---S 29TH INTERSECTS

258

2911 EYMAN MARY M 348-0971
RILEY ELNER A MRS 346-7968
---PARK AV INTERSECTS
2940 MADRID APARTMENTS
1 ALLISON ROBT L 342-2237
2 MATHEWS MARGE 342-6295
3 NEWCOMB KENNETH H 342-3726
4 DAVIS ANN
5 JOHNSON ROBT
6 LINDENBAUM BENJ 346-2311
7 EKSTROM ROBT L 346-2120
8 DURGIN ROBT J 345-3142
9 BINKLY LARRY M 346-1924
10 KENNEDY JAMES J 346-4763
11 SCOTT HELEN M 346-4322
12 WILSON LEONARD J 345-6465
13 VACANT
14 PEDERSEN FRANCES 345-7254
15 GRIFFIN EDRI
16 SOWELL JAMES T
17 VACANT
18 FLANAGAN HAZEL H 341-5646
19 MUNDERLOH CLARENCE F 346-8517
20 BUSHMAN R J
21 ROTHSCHILD MAXIM E
STREET CONTINUED
2960 HASKINS MORRIS L ● 345-1617
BSMT VACANT
2964 PARKVALE APARTMENTS
1 VAN SCOY IDA M MRS 341-4236
2 JOHNSON M
3 ASHMORE JAMES
STREET CONTINUED
2968 PARKVALE APARTMENTS
4 VACANT
5 LORENGER ERVIN S
6 LAWSHE ATLANTA L MRS 345-9153
7 VACANT
8 THOMSON WM F 348-0869
9 SULLIVAN SAM
10 ANDERSON DONALD H
10A FROST CATH MRS 341-0120
BSMT VACANT
STREET CONTINUED
2972 PARKVALE APARTMENTS
11 SPEER GARY L 342-6833
12 VACANT
14 RAGLAND JULIA H
15 HODGSON ELIZ C MRS 345-8814
16 SMITH RITA Y 342-6159
17 HOPPER SARAH J MRS
18 WARNER PATRICIA
19 KORACH WM
20 FALGRE NEAL
RUNYON FRED H 346-1687
22 HICKS HAROLD
24 VACANT
---S 30TH INTERSECTS
3060 WALLACE GUY G ● 341-5345
3062 VACANT
---S 31ST INTERSECTS
3104 LE GRESLEY WM H ● 342-4621
3106 RINS M HELEN MRS ● 341-7155
3112 APARTMENTS
1 NEUMEYER ALBERT F 346-6562
2 OLIVER SANDRA J 342-7598
3 JANTZ HARRY D 345-1891
4 HEATH JAMES
5 VACANT
6 ANDERSON ROLAND D 346-9480
3114 APARTMENTS
1 FREISEN JERRY A 342-8394
2 DOTSON JENNIE M 345-7621
3 MESSER LARRY A
4 VACANT
3116 APARTMENTS
1 CARROLL ROBT D JR 345-8672
2 WILLIAMS JAMES W
3 VACANT
4 VACANT
5 VACANT
3120 MURPHY LAWRENCE F 342-6721
OSTER EVAN L
YOUNG RICHD L 346-0689
3122 ROSENBERG JERUME H ● 341-8652
---S 32D ST INTERSECTS
---S 32D AV INTERSECTS
3202 KINGDOM APARTMENTS
1A BILYEU NELLIE I 345-4286
2A MULLIS THOS L
3A HARRISON LARRY 346-6664
1B PORSEL CONNIE
2B MASON ROGER T
3B ANDERSON MARILYN G
1C VACANT
2C MC KNIGHT SARAH
3212 DAHLMAN BETTY J
BUTTS GLADYS I MRS 346-6141
3212½ PARRETT GERTRUDE A MRS
341-5980
3214 ARMSTRONG JAMES V 342-0492
3216 KINDLER LESLIE ● 346-3430
3220 HUGHES DONNA J MRS ● 342-3742
3221 DE VANEY APARTMENTS
1 ROESKY NADINE L 344-4565
2 VACANT
3 STRUEMPLER DELVIN M
4 BARTELS THOS A 346-8758
5 FREUND JEANNE 342-5123
6 BARTAK ROBT G 342-3165
STREET CONTINUED
3225 ANZALONE PHILLIP ● 342-0897
3229 KISICKI THEO J ● 345-6416
---S 33D ST INTERSECTS

254

3302 MACH JOHN ● 345-0482
3303 SHREVES KENNETH E ● 342-1681
3311 SKOG WM R ● 342-8193
3315 MC COLLEY ALVIN L ● 346-6673
3316 POWERS RAPHAEL R ● 348-1648
3317 WOJTKIEWICZ KATH M MRS ●
345-0748
3322 LAMSON CHARLES L ● 346-1385
3325 O'HANLON WM T ● 341-8833
3335 EKSTRAND SANDRA S ● 342-8390
DILLION SYBLE M MRS 346-0843
KREFT DALE E 345-0659
KRAMER JAMES 345-0659
---TURNER BLVD ENDS
---S 34TH INTERSECTS
3402 ATKINS JOHN R ●
3416 WESTMINSTER PRESBYTERIAN CHURCH
345-5423
---S 35TH INTERSECTS
3503 RATHSACK ALICE D ● 345-4706
3504 DICKINSON MARGUERITE B MRS ●
345-5038
3506 GEDGOUD JOHN L ● 342-2920
3507 PRICE PHILLIP A ● 341-3258
3511 FROSLEV ROBT D ● 345-5361
3515 NIELDS CHARLES A JR ● 342-7694
3519 SMITH GEO F ● 346-7955
3520 LAMBERT C BRECKENRIDGE ●
346-1240
---S 35TH AV INTERSECTS
3541 FUXA EDW A ● 341-7609
3554 KIRKPATRICK KATHRYN C MRS ●
345-2221
3555 COLE WM C ● 342-1416
3556 COSENTINO IRENE MRS ● 346-6516
3559 ORTMAN CHARLES G ● 345-1611
VEST MAUDE I MRS 346-9152
3560 KENEALY MARCIA G MRS ● 341-6253
3563 CERNELIC JOHN JR ● 346-9650
3564 AUCHSTETTER EMMA M MRS ●
SULLIVAN LEO E 344-4437
3565 HOFFMAN FREDK A ● 341-9041
3566 CLARKE EARL G ● 341-9874
SUM PAUL A 341-3925
---S 36TH INTERSECTS

252

---MO P R R UNDERPASS
---S 40TH INTERSECTS
4101 U S VETERANS ADMN HOSP 346-8800
4102 DOUGLAS COUNTY HOSP 345-9800
OMAHA DOUGLAS COUNTY DENTAL
CLINIC 345-9800
---S 42D INTERSECTS

250

4201 BLUME DOROTHY L MRS 556-9021
4206 MILLER ALVINA E M MRS ●
551-0537
4207 ELLIS KATHLEEN F MRS ● 553-6375
4211 BOWER ROGER H 558-5188
4212 DONAGHUE ELLEN M ● 553-5667
4215 EHLERS ROLAND L ● 556-7646
4216 MC WILLIAMS DONALD S ● 553-1559
4219 BATTELLE CHARLES JR ● 551-4516
4220 ILLIS LOUIS J JR ● 553-9602
4224 KREBS JEROME J ● 556-8410
---S 43D INTERSECTS
4301 NELSON JAMES S ● 551-4671
4302 DONOVAN WM B ● 553-4171
4303 ANDERSON GERTRUDE C MRS ●
551-5411
4308 MORELLO CARL J ● 556-7797
4312 CROSBY GEO S ● 556-7772
---S 44TH INTERSECTS
---TWINRIDGE BLVD BEGINS
4401 DREIER GED P ● 558-0619
4404 MURNAN LEO R ● 558-3719
4405 ORCHARD PAUL B JR ● 556-4641
4412 ORTMAN THOS W 558-9533
4413 ISAACSON PHILIP N ● 558-4132
4416 MAHONEY MARY E 551-4348
MAHONEY WM C ●
4417 WINKLEBAUER WARD W ● 551-7425
4420 DETHLEFS HENRY J ● 551-2767
4421 HALLER ANNA M MRS ● 556-9600
4424 CUNNINGHAM ROBT E ● 556-5297
4425 CRABTREE THOS I ● 556-2075
4428 CHIESA RENO L ● 558-1769
4429 HOUSER LOUIS B ● 553-1605
4432 KAZAKEVICIUS PETER ● 556-2944
4433 LYNCH JOHN E ● 556-1146
4434 FOWLER NEVA F ● 553-3088
4437 LARSEN RUDOLPH C ● 558-1652
4440 MERTEN EDW P ● 556-7580
4441 BRUHN ADELINE E MRS ● 551-7395
4444 NEMEC K MARY MRS ● 551-2361
4445 KOCHANOWICZ WM G ● 558-4745
4448 SEIPEL MARGT F MRS ● 551-9191
4449 KRECEK ROSE M MRS ● 551-3816
4452 TIMMINS JAMES A ● 556-4114
4453 GUILFOYLE ROSE I ● 553-0894
4455 GLAS LEAH R MRS ● 553-0189
4456 KRECEK ARTH A ● 553-1507
---ZIP CODE 68106
---S 45TH INTERSECTS

248

4502 ERLBACHER DONALD L ● 553-5594
4503 COFFEY PAUL J ● 551-1496
4507 ALLGIRE JACQUELINE J MRS ●
556-0923
4508 MC DONALD FRANCIS R ● 553-3461
4511 MARTISON HARVEY L ● 551-9796
4512 DENNEY WILLARD J ● 553-5488
4515 GOLTL MARTIN J ● 553-7721
4518 MOSELEY MARION J ● 551-1325
4519 SPAUSTAT THEO A ● 551-5325
4520 GRECO ANTHONY J ● 556-5329
4522 COBRY JAMES E ● 551-2764
4523 DUNN JAMES M ● 553-1320
4527 BOHABOJ JOSEPH B ● 558-4396
4528 VIENOT MILDRED A MRS ● 553-3340
---S 46TH ST INTERSECTS
---MORTON AV BEGINS
4603 HAWK ALLEN W ● 556-8288
4607 GREENE BERTHA MRS ● 551-6138
4611 JONES WM J 558-1927
4615 KOZICKI WALTER ●
4619 GALLAGHER JOSEPH P ● 553-4095
---S 46TH AV INTERSECTS
4621 LAMBERT LEO C ● 558-6114
4653 SMEJKAL ROBT A ● 551-0993
4657 SORYS ELEANOR MRS ● 553-1763
4659 MALONE MICHL P ● 553-6172
4664 CARROLL DONALD E ● 556-3398
4665 WINKLER ROBT H ● 556-9769
4666 GUNTHER ANTOINETTE H MRS
4669 SCHMUECKER ALBERT ● 551-4909
4670 ANDERSON MARIE T MRS ● 551-7948
4673 COLLINS CLINTON C 558-2578
4674 HAGLIND MARY Z MRS 553-0266
4678 CAIN DELLA R ● 551-1985
4682 COSTANZA LOUIS J ● 551-0474
4686 MC ALLISTER GILBERT J ●
553-4686
4690 SEIBERT FRANK F ● 556-4489
4692 SIMON STANLEY J JR ● 551-4787
4696 MLNARIK EDW J ● 551-2994
---S 48TH ST INTERSECTS

246

4804 HOLY CROSS CHURCH 551-3982
4820 BERO ALBERT J ● 553-3402
4824 HERING RICHD K ● 558-5114
4826 TURCO SAM ●
4830 BRENNAN JAMES M ● 553-6173
4836 WINGENDER E WM JR ● 551-1449
4843 MARSHALL RAYMOND L ● 551-1193
4844 DOWD THOS E ● 551-7190
4848 JURGENSEN DONALD A ● 551-1351
4849 SCHMITZ JACOB M ● 553-3789
---S 49TH INTERSECTS
4902 MASCHKA ALOYSIUS S ● 553-1058
4908 MALONEY WOODROW W JR ● 558-0613
4909 JONUSCHEIT MINNIE G MRS ●
556-4157
4911 BRENNAN EDW A ● 551-2001
4912 DEVER JACK W 556-9603
4913 GUSTAFSON ALLAN E ● 551-0417
4914 HYLAND ROBT C ● 558-4567
4919 MOORE H ELDORA MRS ● 553-0914
4920 KAVANAUGH PAUL A ● 556-8768
4921 HAMANN GEO W ● 551-1117
4923 DUFFY WM J ● 556-0433
4924 CUSICK MARGT M ● 556-9719
BSMT LUTTIG WM J 556-9538
4926 FERRER WAYNE
4927 BRADBURG LINDA L MRS ● 553-4929
4928 FOX PAULINE M MRS ● 553-6758
4936 DERVIN ARTH T ● 553-7245
4937 MICEK HERBERT A ● 556-8182
---S 50TH INTERSECTS
---S SADDLE CREEK INTERSECTS
5001 WILLIAMSBURG APARTMENTS
1 RUSSELL BYRON R 558-3354
2 VACANT
5 TIBBELS TERRENCE E 558-6367
6 ELLIS WILLENA 551-0586
9 REIMERS MARVIN E 556-1385
10 SEITZ LARRY W 556-1075
5003 WILLIAMSBURG APARTMENTS
3 BECKMAN A JAMES 558-2673
4 DWORAK WM H 556-2877
7 SIMPSON DUANE G 558-4730
8 ANDERSEN KEITH E 556-2138
11 SMITH GROVER J
12 JORDON FRED W 553-6486
5016 VRANA CHARLES & SON
CONSTRUCTION CO BLDG 553-9001
VRANA PAVING CO 553-9001
5039 O'NEILL F L CO POWER PLANT
EQUIP 556-2253
MELLEN ENGINEERING PRODUCTS
556-6969
TEMPERATURE PRODUCTS CO HTG
VENTG AIR CONDTNG EQUIP
558-1880
---S 51ST INTERSECTS

244

5101 BROWNING ROSE A ● 556-4377
5105 PAPROSKI FLORIAN H ● 553-2742
5109 CVETAS JOSEPH M ● 551-4119
5113 BLAIR JIM K ● 558-2880
5117 SAHULKA WM G JR ● 551-2271
---S 51ST AV INTERSECTS
5121 DOWD WM K ● 558-4492
5125 DVORAK ANN A MRS ● 556-2128
5129 WARNER RAY E ● 553-8638
5133 REICHMANN LUCILLE M MRS ●
553-7425
5137 HALLEM DONALD L ● 556-0304
5141 SMITH JAMES H ● 551-2728
5145 CERVENY MINNIE V ●
---S 52D ST INTERSECTS
---(NOT OPEN BET S 52D AND S
---55TH)
---S 55TH ST INTERSECTS
---S 55TH AV INTERSECTS

242

5513 CICIULLA FRANK ● 553-7718
5517 UTTERBACK CLARICE L MRS ●
553-1310
5518 YDST STELLA L MRS ● 553-6632
5521 HARKINS LEONARD J
---55TH AV INTERSECTS
5550 HUFFORD JOHN E ● 556-5550
5556 HANSEN LAWRENCE O ● 553-4722
5560 ELLIS MAX I ● 558-6324
---S 56TH INTERSECTS
5602 RECH RICHD E ● 551-6455
5608 GREEN RICH W ● 551-6036
5611 PALMER ROSE MRS ● 553-3710

TP	Adjoining	Source
✓	✓	R. L. Polk Co.

29TH ST S 1965

29TH ST NORTH--CONTD
9636 MILLER GEO J • 453-1164
9640 NEHE MARIE MRS • 453-7699
9640½ VACANT
9641 BRUCE KARL W • 453-3919
9645 BYRNES LEO R • 453-4085
9646 AMSDEN STANLEY E • 451-1748
9651 WITTSON CECIL L • 453-4536
9654 PHETTEPLACE GEO W • 453-6167
9656 VACANT
9657 GALSTAN ROBT H • 451-2975
9658 VACANT
9659 MILLER HAROLD A • 453-2948
9660 HAYDEN DAVID I •
9661 HUNT KENNETH L
9662 CANNON MARTIN A • 453-4451

224

29TH ST SOUTH -FROM 2900 DODGE SOUTH TO W

---DOUGLAS INTERSECTS
---FARNAM INTERSECTS
---HARNEY INTERSECTS
406 CEDAR APARTMENTS
BSMT VACANT
1 STARR GERALD 345-7628
2 VACANT
3 SCHMIT GEORGETTE
4 OWEN RAYMOND
5 HOEFLING LARRY 346-8350
6 VACANT
7 VACANT
---DEWEY AV INTERSECTS
508 ANTON APARTMENTS
1 HARVEY ALICE M 346-3162
2 THORESON GLADYS MRS 342-5238
3 PILNY IONE N
4 BOLTON DONALD D 342-5125
5 FOX JAMES C 345-5058
6 DVORAK JUDY R 341-8160
7 VACANT
8 EVANEK JOSEPH P 345-7561
STREET CONTINUED
522 CHILDREN'S NURSERY 345-0529
LUGER SUNNY S MRS 345-1260
WILLIAMS MARILYN S 346-4722
528 MORLEY APARTMENTS
BSMT DOWD THOS H 345-4253
BSMT CAFFREY JOHN V 341-8107
101 HOWARD FRANK M 342-4153
102 ANDERSON GERTRUDE M 342-2287
103 MONAHAN SOPHIA M MRS 345-0208
104 ANDERSON CONNIE
105 GARTLAND ANN E 346-3377
106 MAPPES MARJORIE M MRS 346-6466
201 SPEEDIE STELLA MRS 345-2572
202 SARGENT NELLIE 345-4916
203 MC ELHENNY PEARL MRS 342-1217
204 BRADEEN STEPHEN A 345-7398
205 GOULD HELEN E 346-4834
206 MC MAHON MARGT M MRS 345-0165
301 NO RETURN
302 HERMANEK LOUIS J 345-2180
303 PHILLIPS KATH L 345-4364
304 VACANT
305 LINGE SUSANNE M MRS 345-3985
306 HAYDEN WM W 346-8361
STREET CONTINUED
536 APARTMENTS
1 JUAREG JOHN
2 FLEMING FRANCIS L 341-2881
3 HABETLER THOS
4 SHAFFER KATHERINE MRS 345-8160
4A NEWGAARD GERTIE MRS
5 SCHULTZ MARY S
6 VACANT
7 VACANT
7A CONZEMIUS MICHL
8 KOESTER CHARLES
9 VACANT
10 CLARK DENNIS
BSMT HUTMAN JOHN 342-6973
STREET CONTINUED
540 MOSER IRIS B MRS 346-1931
WAGNER GERALD H 345-5472
ANDERSON GALEN F 345-1205
SAVAGE JOHN W • 341-6727
JAX NOZZLE SERVICE SERV STA EQUIP 341-6727
542 GONZALES MANUEL A • 345-2546
546 MC MULLEN MARGUERITE B MRS FURNISHED ROOMS 345-0269
---JACKSON INTERSECTS
606 SALLY ANN APARTMENTS
1 VACANT
2 BORAL ALLEN
3 ROSE RICHD R 345-7057
4 SMITH JERRY
5 SUKSTROS HANS

256

---ST MARY'S AV INTERSECTS

260

---LEAVENWORTH INTERSECTS
806 VACANT
814 VACANT
820 AMBER APARTMENTS
1 TURNER GRACE MRS
3 VACANT
5 PARMER LOREN
7 PERALES PETER 344-4276
826 HEMMINGSEN ROBT •
828 APARTMENTS
1 WEBB EDNA F
2 VACANT
3 HAMMOND ARTH L
4 LARSEN RODNEY C
830 STRAHM CLARENCE G • 341-6601
THOMPSON ORVILLE L 346-3398
832 TORPY LYMAN R • 345-9243
WILBOURN NINA MRS
834 VACANT
840 DANNER HARRY H • 345-5229
846 ANDREW APARTMENTS
1 MONTGOMERY PEARL E MRS 346-7345
2 BECKNER LESLIE
3 KIRBY FRANCES S MRS 346-0159
4 CZOPLA CLARA P 345-1074
5 DAVIDSON ALICE MRS 345-1269
---MASON INTERSECTS
1004 SCOTT ELDON W • 345-4269
1008 MICHAELSON CARL M 346-4365
BOBIER ROBT G
1010 BERTRAM JAMES 341-9033
MOLLER RAYMOND C • 346-2373
1012 SNYDER DALLAS L • 345-2797
LYNN MARJORY MRS 345-2797
1022 ANDERSON OTTO K • 345-1475
DOREN KENNETH D 341-9600
1026 OMAHA BAPTIST DORMITORY FOR BOYS 342-4995
1034 BREY CLAUDE H • 341-6038
VACANT
WARRICK JACK L 341-9553
BSMT BULLARD GALE W 345-9444
1040 GEORGIA APARTMENTS
1 FARMER LEWIS
2 VACANT
3 NIEDZWICKI VINCENT S 342-2905
4 NORTON RITA B 345-8059
4 BOERNER JOSEPHINE T 345-8059
5A VACANT
5B GEWECKE JAMES
6 DZIUBA JOSEPH J 342-7279
7 THOMPSON DAVID K
8 VACANT
9 VACANT
10A STONE DANL
10B ZUERLEIN CHRISSIE M MRS 346-2530
1044 GEORGIA APARTMENTS
11A SUOMELA GEO E 346-3694
11B VACANT
12A HOAGE RICHD
12B CRELL VIRGINIA
14 COTTARD RAYMOND
15 WATERLAND DUANE K 345-3670
16 LEEMAN PAUL
1046 OLSON WM R • 342-5489
1050 THORNBURG HAZEL MRS • 342-1917
1054 HARRINGTON MARGT MRS • 345-2055
1056 COLORING BOOK APARTMENTS
1 PLISKEN MARK 331-7010
2 MARCUS FREDK D 344-4682
3 THORPE ESTHER M MRS 342-5157
4 HAMLIN MACK 345-5940
5 MUNSHAW HOWARD L JR 341-2631
6 AUSDENMORE WM C 342-1363
7 O'MARA JARVIS H 344-4699
9 HOLLOWAY JOHN F JR 346-4119
10 HARDMAN FRANK L 341-6459
11 SANDERSON DONALD E 341-7589
---PACIFIC INTERSECTS
1102 A-1 BAIL BOND CO BONDSMN 341-9196
FATTE VICTOR • 342-7745
1106 SLANE JAMES J • 346-0047
1108 CAMPBELL EDNA M MRS • 345-9361
1114 LINDER CHRISTIAN • 346-0834
1120 CONSOLVER RICHD L 341-9598
1124 THOMAS GEO E 346-1406
PENDARVIS KENT 341-4717
1126 BAKER HENRY • 342-8291
SULLIVAN ROBT D 341-7403
1130 FUJII SEN 342-4947
1136 DOSS MABEL MRS • 341-3159
SINCLAIR ISABELLA B MRS • 341-8473
1138 NICK PEARL R MRS • 346-6209
1142 O'SHAUGHNESSY KATH C MRS • 341-5850
1148 BREZINA LOUIS V • 345-8797
---POPPLETON INTERSECTS
1306 BREZINA JAMES E • 346-1068
VACANT
1310 CONNELLY JOSEPH C • 345-6068
YARLETZ WALTER J 345-6549
1320 PARK SCHOOL
---WOOLWORTH AV INTERSECTS
1502 MASTERS ORVILLE M • 346-3720
1504 HICKS JAMES R
TIMPERLEY GERALD 345-6429
1506 CLIFFTON ROBT
NELSON COLLEEN R 342-6948
1510 SNOOK DARRELL J
DRAPER JAY D
1512 BOVEE HAROLD E • 345-3641
1514 SMITH ALBERT
1516 HARRIMAN WM 345-7755
1522 BERMEL BRUCE F 346-8190
BRUKA ANTON N 345-7622
BSMT PIERCE CHARLES T 344-4717
1526 APARTMENTS
REAR KERR ELAYNE MRS 341-8318
2 CIZAR JUDY 341-2972
3 VACANT
4 JACOBSON JOHN M 341-7224
5 MACEK JERRY 345-8781
6 HAWKINS CARL
STREET CONTINUED
1526½ BERMEL PETER A • 346-2558
1530 APARTMENTS
1 SHAY DAN
3 COOK WM
4 POTEET RITA M MRS
BSMT JONES HELYN U MRS • 342-4519
STREET CONTINUED
1534 CRISP MAE T MRS 345-0372
JOHANSEN JENNY MRS • 346-8522
1538 HOBBS DOUGLAS A
CAMPBELL VERN
BSMT CLARK CAROL
1542 MOEN LAVINA 342-3120
GREENLEY TERRANCE
1546 BELMONT VERLYN L 341-3595
1550 CAREY WM 342-5781
CHASE WALTER D • 346-6454
CRAWFORD JACK W 345-6926
LUENENBERG WALTER 342-1359

281

---HICKORY INTERSECTS
1708 SCHMIDT ROY D • 345-8316
1710 SULLIVAN AGNES M MRS • 345-9336
SIMONSON LARRY L 345-9678

TP	Adjoining	Source
✓	✓	R. L. Polk Co.

PARK AVE 1965

PARK AV--CONTD
PARK AVENUE COURT APTS--CONTD
2 SMITH FRANK F 342-3278
3 HOHANSON VERA J 345-7997
4 PROCTOR NELLIE M MRS 341-9285
5 HALLGREN JEAN MRS 341-3068
6 CONWAY MARTHA M MRS 345-0526
7 BROWN ANNA C MRS 346-7298
STREET CONTINUED
1039 AVENUE APARTMENTS
1 BINKLEY LETHA M MRS 346-8924
2 BRUCE WM H 341-6474
3 COURTS NORMAN C
4 DE JAYNES HARRY A
5 SPARGEN LOUIS 342-7539
6 RACOBS BERWYN
1040 OMAHA BAPTIST BIBLE COLLEGE 346-7220
1043 BRAUN ESTHER MRS 345-6612
CHRISTENSEN JOHNNY B MRS
WENDZILLO TONY 341-9074
1045 APARTMENTS
1 NO RETURN
2 RIDENOUR ALBERT G 346-9647
3 YOUNG DONALD
4 ZESSIN LORAINE MRS 345-4150
5 HARTWIG LINDA 342-6064
STREET CONTINUED
1049 JOHNSON EFFIE 346-7060
SMITH FRANK W • 345-0446
WHITE CHARLES C
1053 SCHNEIDER APARTMENTS 341-8054
1 MC CLINAKEY ELLA MRS
2 SIRES HELEN G MRS 342-0465
3 GARDNER RONALD
STREET CONTINUED
1055 SCHNEIDER APARTMENTS
5 ANDERSON FRANCIS T 345-5261
6 LUSTGRAAF CLEMENT D 345-5259
7 BRILE WM
STREET CONTINUED
1057 SCHNEIDER APTS
9 HARRIS JOSEPH
10 SCHUTIE DONALD J
11 JOHNSTON RICHD L
STREET CONTINUED
BSMT WILBER HARLEY
1059 SCHNEIDER APTS
13 SCHNEIDER GERTRUDE MRS • 341-8054
14 SALANITRO ROSALIE
15 VACANT
16 SEEFUS ALMA 345-3908
17 COYLE JOE J
18 VACANT
---PACIFIC INTERSECTS
1101 ANDY'S ARK INC TAVERN 342-9980
1102 NORMANDIE APARTMENTS
1 JOHNSON EDWIN R 341-2412
2 DORE DOROTHY MRS 342-1338
3 ARNEY HAROLD V 342-5412
4 TOBIN THOS • 341-8594
5 JENSEN IRENE C MRS 346-7227
6 ROBINSON FRANK R 341-4546
10 PHIPPS HARRY E 345-0765
STREET CONTINUED
1107 SAVING CENTER GROCERY 342-8820
1 HOLREISER AGNES MRS
2 DITMAN JO ANN MRS
3 VACANT
4 VACANT
5 WARREN MARY L
STREET CONTINUED
1112 DORETTA APARTMENTS
A HAND CHARLES
B MAC NETT DAISY MRS
BROWN FRANK A 342-3456
2 DE MORY MAY E MRS 346-1629
3 GARTIN BEN R 344-4069
4 LEESON HOWARD 342-5645
5 RUGG LETITIA MRS 346-7020
6 RYLER WILLARD
7 VACANT
8 MAN WIELER LOUISE MRS
9 HERBERS EDNA MRS 346-5703
10 WHEELER RALPH E
STREET CONTINUED
1113 POINTERS EDW W
PRICE RAYMOND D
1117 VACANT
LANG STANLEY L • 344-4897
1 SHUMAN ELEANOR MRS 346-4265
2 WAGNER LILLIAN M MRS 342-3416
3 CHAPMAN MARGT 345-1554
4 PIKE DOROTHY 346-1014
5 ANDERSON BERTIL K 346-0389
6 GILDERSLEEVE MAX
7 WALTERS NORMAN 346-8512
8 GARDIPEE PETER
STREET CONTINUED
1121 VAN ALSTINE ROBT L 342-3972
1121½ SHADDICK ROBT
1122 THORVALD APARTMENTS
6 KEMPT CARROL D 342-3777
7 BUCKLEY CATH K 342-7730
8 NO RETURN
9 GUNIA GEO L 345-1220
10 HOLCOMB WM N 346-2249
STREET CONTINUED
1124 THORVALD APTS
1 PAWOL ANTON J • 345-3576
2 OLMSTEAD NELSIE MRS 345-1912
3 SHIMA ROBT
4 GRAETZ ISABEL M MRS 346-4530
5 WILKE CLARA M 341-5576
---HARRIS BEGINS
1127 COOPER'S MARKET GRO 341-3546
COOPER MARTIN • 341-3546
1133 TELSTAR APARTMENTS
1 BELCHER TERRY 341-7633
2 MATHYS LOLA MRS 346-6400
3 TRAVERS JOHN M 345-1094
4 JAMISON CLAIRE B MRS 346-3711
5 RASCHKE ARNOLD E 345-7352
6 KIRSCH HAROLD E 346-9420
1135 TELSTAR APARTMENTS
1 HEIHN DELTON H 342-4158
2 SMITH ANDRE W 341-3386
3 STAUFFER PAUL D
4 HAUGNESS VERNE 341-9162
5 MEARES SPYRIDON F 345-8085
6 SMITH CURTIS D 346-5307
1136 MARYLAND APARTMENTS
1 TRACY JULIA C MRS 341-9275
2 KIBBIE NETTIE MRS 342-1036
3 OLSEN MARIE M MRS 341-8475
4 VACANT
5 VACANT 346-3711
6 WEHRLI SAML C 345-6961
7 LAWLESS PATK 346-5291
8 HARE CORA E MRS 345-2322
STREET CONTINUED
1137 VACANT
1143 HOLT CARL W • 345-1875
MC ELROY AGNES M 345-4092
1145 BENNAR ALVIN C • 342-4291
1147 PARK AVENUE REST HOME 342-9017
STREET CONTINUED
1148 VIRGINIA APARTMENTS THE
1 VACANT
2 HOLST EDMUND K 345-5892
3 VANCE MAX H 341-3194
4 KIRSHENBAUM ABR 341-6641
5 MC ELROY IRMA C
6 MC CONNELL ROBT K 345-7124
7 LEADHOLM HELMER G PNTR 341-0653
---POPPLETON AV INTERSECTS
1302 APARTMENTS
2 DRUYOR EDSEL W 342-5632
3 VACANT
B CLARK OWEN E 346-2976
STREET CONTINUED
1303 PARK AVENUE MENS CLUB BOARDING HSE 346-9886
LAWSON FRED 346-7043
1306 APARTMENTS
1 EICHHORN JUDY R
2 LUCAS HELEN MRS 345-5801
4 KENNEDY JIM J 341-5947
5 VACANT
6 DARK EDGAR C
7 VACANT
8 RANZE WM 341-0659
9 VACANT
STREET CONTINUED
1310 BROWN MAE C MRS 345-5868
1312 HOREJS JAMES C • 341-1749
1314 HUMPHREY ROBT G 344-4184
SCHRADER FOREST A 345-7442
WILLIAMS JACK
1316 DOTSON WALTER E • 346-6421
1317 URBANA APARTMENTS
1 CHAMBERLAIN STELLA M 342-3394
2 GRIFFIN GLADYS MRS 342-4285
3 COCKLEY CHARLES N 346-6169
4 LENHARDT LESTER 341-5094
5 LENHART ROBT B 346-7642
6 O'HANLON MARTHA MRS 346-0390
7 JAKL EMANUEL
8 SMITH EDNA V MRS 345-4494
9 GUENZEL POLLY M 342-0454
10 SOMMER ANNA M 345-1609
11 MASEK BEVERLY MRS 346-9085
12 ZUMBRUNN DALE
1321 PETTY COAT LANE BEAUTY SHOP 342-9886
1321½ DE FRANCE J WARREN BARBER 346-9783
1322 VACANT
1323 PARK AVENUE CAFE 342-9900
1325 GUYETT'S AUCTION 341-1700
1328 PIPER REALTY CO REAL EST 344-4747
1 BARNES LEO L
2 VACANT
3 CARTWRIGHT MICHL 345-7606
4 ANDERSON ORVILLE D
5 VACANT
STREET CONTINUED
1331 NEON PRODUCTS CO INC SIGNS 346-5447
1331½ PETTY BARBARA
LEWIS GLENDA 342-6818
1334 ACME RUG CLEANRES INC 342-4951
1334½ WILCOX ERNEST
1338 VACANT
1340 ORCHID PASTRY SHOP 342-1933
1342 UNDER CONSTN
1344 ART'S SELF SERVICE DRY CLEANING 342-9806
1349 KAVALEC RAYMOND L GAS STA 342-8819
---WOOLWORTH AV INTERSECTS

280

---HICKORY INTERSECTS
1701 RUSSELL WM V 345-3184
1703 RHYNO RAY F 342-3094
1705 BLOEMER CHARLES J 346-0577
1705½ TUCKER ROGER
1707 TIPPIE TERRY 342-8484
1709 STRIMPLE OLGA MRS • 345-5978
1719 HANSCOM VIEW APARTMENTS
1 WILSON DOROTHY MRS
2 VACANT
3 VACANT
4 VACANT
5 VACANT
6 VACANT
7 BURKE SAM
8 SILVERS JEROME
BRAMER LAMOND
10 PERRY BEVERLY MRS
11 VACANT
12 WALTERS JOHNNY
STREET CONTINUED
1723 PARSONS WILBUR L 345-9228
1725 YAGER BLANCHE V MRS • 342-1719
1731 ZIEMIES JOHN • 342-0487
1735 KURTZ JOHN G JR • 345-2618
1737 SELVY ROD 346-7248
1739 CONNOR PATK J • 345-0852
1741 RAUSCHENBERG LOTTIE W MRS • 345-5339
1743 GAMMON JOEL F 346-8555
---SHIRLEY INTERSECTS
1901 COLLINS GEO W 346-6648
WILLIAMS MARY L MRS 342-6340
1905 SAFAR EUNICE M MRS • 345-7666
1911 APARTMENTS
1 ARMSTRONG S THOS 342-2707
2 HIGDON MICHAEL W 345-9708
3 VACANT
4 BOOTH LARRY 345-4281
5 JOHNSON ROY L 342-8169
REAR HIGDON MICHL 345-9708

TP	Adjoining	Source
✓	✓	R. L. Polk Co.

Poppleton 1965

POPPLETON AV—CONTD
420 FALCONE CARMELO • 346-0139
---S 5TH INTERSECTS
502 CAPPELLANO PAUL JR 346-3660
504 SOPIENZA FRANK 346-6965
504½ DE PETRO JOSEPH S
506 SMITH ROGER W
508 DE PETRO SAMUEL • 345-4917
LUTZ WM R 341-8497
510 CAMPBELL MONTE E 345-7824
511 COCO ROSE M MRS • 345-3861
513 DI MAURO MARY A MRS • 346-7013
REAR DI MAURO ANTONINO
514 TOMASELLO BEN 342-3154
515 SAPIENZA ALFIO • 342-5715
517 FERRAGUTI ARNOLD 346-4156
ZAMPESE BERT F 345-8389
---S 6TH INTERSECTS
612 VINCI JOSEPH • 341-8023
613 VACANT
614 KLEINBECK ROSS L 345-0567
615 MANGANARO MARY V MRS • 345-0703
616 JACOBSEN HAROLD W • 342-2670
617 VACANT

264

---(NOT OPEN BET 1 BLK WEST
---OF S 6TH & S 20TH)
---S 20TH INTERSECTS
2007 MONARCH UNIFORM SERVICE RENTAL
AUD SERV 342-4884
2010 JAMISON VINCENT 342-6307
2012 MANCUSO DORIS BEAUTY SHOP
346-5886
MANCUSO JOSEPH P • 346-5886
2014 SCARPINO JOSEPH • 345-4682
2016 DANIELS JOSEPH R 342-2605
2018 MAURO JOSEPH F • 342-7188
2054 PERRY MARY L • 346-7570
---S 21ST INTERSECTS
2100 BRANDT JOSEPH • 346-9278
2106 BARATTA BERNARD A • 346-1095
2107 FRANCESCHINI ALESSANDRO •
341-2032
2108 CAPELLUPO PETER • 345-7467
2110 CENTRETTO NICK C JR • 341-3743
2111 BARATTA ANTHONY J • 346-4220
2115 DI BIASE CHRISTINA MRS •
345-1021
2117 INCONTRO JOHN • 346-4577
2119 SAMBASILE SAM A • 342-2768
2131 CERONE FRANK M ICE DEALER
---S 22D INTERSECTS
2201 NEBRASKA ART STATUARY CO
342-4232
2204 STELLA JOHN A 341-3356
STELLA GRACE MRS • 345-6002
2207 WINGATE LAWRENCE R
2208 MARASCO FRED • 341-8888
2210 SCARPELLO ANTHONY • 345-2280
2212 GARCIA MIGUEL
2214 MC CANN FRANCIS L •
2214½ VACANT
2215 PATER RAYMOND 342-2127
REAR HELLER AGNES MRS 346-3540
2216 BOZAK JOHN E • 341-9377
2218 CERONE FRANK M • 345-6952
2220 WRUBEL EDW F 346-9414
2222 LOHMANN LOUIS F 341-8639
2223 CIRCO ALF A • 345-2035
2224 PISTILLI SAM S •
2225 WOLFSBAUER RAYMOND M •
345-3607
2226 ROMANO JOSEPH A • 341-5734
222B SZABLOWSKI HENRY FLOOR MECH •
345-7831
2230 VARIANO BEN • 345-6729
2239 SAINT ANN'S CONVENT 341-8842
SAINT ANN'S SCHOOL 341-8842
SISTERS OF MERCY 341-8842
2247 CIMMINO LOUIS REV 341-6613
2254 VACANT
2328 VACANT
BSMT VACANT
---S 24TH INTERSECTS
2406 VACANT
2408 SIMPSON OSWALD E • 345-0710
2417 REDGWICK ETHEL J MRS •
346-8058
2419 VACANT
2421 BARTA CHARLES J 341-1198
2422 SILVESTRINI ARTURO • 346-4953
PETERSON CHARLES B 346-5623
2423 FORTUNE OLIVER • 342-0437
2428 WILLIAMS CARRIE N MRS •
341-2321

260

---S 25TH INTERSECTS
2501 JANCIK STANLEY W
2502 O'BRIEN LEO E 341-3739
2507 STASNY JAMES R
2508 GREISE JOHN F 345-6026
2510 ROBERTS EDW D • 341-2304
2511 SIMPSON DOROTHY P MRS •
345-6547
2514 CAMPBELL VERNON P 345-3544
2515 BRAUNER FRED L 345-3877
2517 VONTZ LARRY
2519 VACANT
2522 WALLACE ELSIE N MRS • 346-9354
2524 GRANT RICHD W
---S 25TH AV INTERSECTS
2550 KELLER ROBT J 341-1043
2553 GREEN LORENE MRS • 342-3065
2556 SHADDY CATH • 346-0878
2557 SEWARD LANCE P • 345-2418
2562 LITTLETON GED M • 345-7092
2563 SCALZO CHARLES A • 342-0117
2565 BONACCI SHIRLEY R MRS •
345-6833
2566 ROTELLA AMEADO M • 342-8362
2570 VACANT
2572 FRED'S CONSTRUCTION CO
346-3897
INGALISE FRED A 346-3897
PAULOS BESSIE MRS • 345-7931
2573 MC MANUS SUSAN 346-7931
OSTERLUND MARILYN A 345-0230
---S 25TH AV INTERSECTS
2602 HINTZE DEAN S 341-2545
2606 LANE JOHN S JR • 345-4596
2606½ VACANT
2609 TROVATO FRANK A 341-3169
2610 HINER ESTHER MRS 342-7131
ESTHER ANN BEAUTY SHOP
342-7131
2615 BLAKE MELVIN G • 341-3024
2616 APARTMENTS
1 VACANT
2 STUVICK AGNES 346-5712
3 FERRIS ROBT L 342-6047
4 SWANSON ROBT E 341-4113
5 JONES MARVIN L 345-6712
BSMT TAXER ISADORE W
STREET CONTINUED
2617 FABBRETI EMILO N • 345-4226
---S 27TH INTERSECTS
2702 MC CANN JOHN P • 341-5053
2703 ANDERSON EMMA F MRS • 345-7358
2711 PROHASKA LUDWIG C 346-D688
2715 NO RETURN
2717 CLARK JOSEPH B 345-6017
2719 NO RETURN
CORBETT EDWARD P 346-2371
FULLERTON YETTA MRS 341-3097
---S 28TH INTERSECTS
---S 29TH INTERSECTS
2911 COLLINS SUSAN MRS
BSMT LA MONTIA ALFRED 346-8858
2916 HALE THOS 346-7574

258

---PARK AV INTERSECTS
2959 O'DEA MOLLIE 345-5670
2962 CAVEN CHARLES R • 341-7593
CORDES JOHN
2963 MEKIS STEPHEN J 341-9251
SWANSON EARL R CLOCK REPR •
342-5197
2964 MOORE JEWELL G MRS • 345-2934
2965 KEENAN J RANDY
MC MANN EFFIE MRS 341-5419
RAPP BLANCHE S MRS • 342-6539
2967 SUMMERS EVELYN G MRS 346-3837
LUCIDA VINCENT P 342-7349
2968 CHULA VISTA APARTMENTS INC
1 MATSUKIS APHODITE MRS
346-4888
2 VACANT
3 BRUCKNER MARY L MRS •
346-2133
4 KELLER RAYMOND W 345-3325
5 VACANT
6 FRAHM THELMA A 341-8011
STREET CONTINUED
2969 BLACK EUGENE R 345-4038
CISSELL CLYDE C JR • 345-5146
3002 POSPICHAL PROKOP J • 345-4943
3004 BUCHTA WM J • 346-4179
3006 WICKHAM ALBERTA MRS • 341-6699
3008 DEITERING HENRY F 341-8389
3009 ROBERTS PERSHING F • 345-3532
3058 JAMES COURT APARTMENTS
A BELLWOOD ALBERT W 341-7640
B WHITE FRANK A 346-7186
C RUSSELL MILDRED 346-5932
D SIMS FORREST H 346-5044
E GLAUBERG MELVIN W 342-4958
F VOLKER GEO 346-1361
STREET CONTINUED
3061 BROWN WALTER
SEXTON EDITH MRS 341-2393
3062 JAMES COURT APARTMENTS
1 ISHIZUKA JOANNE 345-4538
2 SHAW THELMA W MRS 341-5968
3 O'REILLY MICHAEL J 345-4955
4 CUNNINGHAM HELEN MRS 345-5580
5 FARWELL HERBERT D 342-3282
6 GILMORE DALE L 345-1924
---S 31ST INTERSECTS
3102 POPPLETON APARTMENTS
2 TOLBERT WM M 341-1737
3 TIMME LOIS 342-0368
7 SPRAGUE JAMES M 341-5175
3110 NASTASE THOS J • 344-7438
DHM GARY 342-0761
RAGER JACK 342-0793
STREET CONTINUED
3114 BURFORD WINIFRED H MRS •
345-1071
WIDTFELDT HENRY E 345-1071
3116 JANDL FLOYD D • 342-1730
3124 VACANT
LEAMER MAE G MRS 345-0906
VIE LILLIAN B 345-2972
---S 32D INTERSECTS
3202 MAGNUSON DENNIS 346-5357
3202½ FIALA ARNOLD C 341-1999
3205 DWIGHT APARTMENTS
BSMT RINEHART ORVILLE 345-4169
1 DAILEY JOHN S 346-1039
2 KONAT CONSTANCE B MRS •
345-8260
3 SCHULTZ ANN F 346-4347
4 LINDSEY LOLA I 346-8619
5 CROZIER MARY B MRS 342-8260
6 BROWN EDW B 342-3554
7 EPPLEN SADIE J MRS 342-2596
8 VACANT
9 HOWARD ELLOUISE MRS 346-6469
10 BURNS FRANK L 341-2848
11 HASKETT L EARL 346-5509
12 SCHREIBER LEWIS W 345-6398
STREET CONTINUED
3208 VACANT
3208½ VACANT
3209 KALLENBERG GRACE P MRS
346-4860
3210 NANOS NELLIE E MRS • 346-2393
3211 JENSEN OLE D • 346-8349
3212 NIELSEN DAVID F JR • 346-4824
3213 DREFS JOHN P • 346-5329
3215 WEIDNER GERALD W • 346-8796
3216 LEARY LEONE
3217 SUCHAN JOSEPH K • 345-4198
3220 GAUGHEN ANNA MRS 342-6412
TAYLOR MELVIN R
NELSEN ELSIE C MRS 345-1148
WILSON CHARLES Z • 345-5781
BSMT VACANT
BSMT THOMPSON SELMA MRS 346-2933
3221 WALBER CLIFFORD E • 342-6455
3224 VACANT
3225 WHITE MARK J 346-3676
HAMMOND RICHD E 342-7879
BEAN ALFRED L
---S 33D INTERSECTS
3303 VACANT
3304 VACANT
3305 BAALKE EDW M 341-2187
3306 MURPHY JOHN P 342-0264
3307 HOLT MARY C 342-0859
3308 HENDERSON CHARLES D 342-5780

254

---S 34TH INTERSECTS
3401 FLESKES WM E 345-0820
HENDRICKSON EMMA MRS 341-4924
HOLMES MONTES J • 345-9966
3420 MOLLNER ROBT P • 345-0630
3424 BOIEN FRED • 345-7190
---S 35TH INTERSECTS
3502 DUGHER JAMES B • 345-4971
3504 WHITE LEONARD J • 344-4793
3508 CAMBRIDGE MARY E MRS •
346-7755
3515 JANIAK STANLEY P • 346-7564
3516 MATTINI FRANK S • 341-6278
3518 ASHER FLOYD O • 346-6747
3520 VINCENT RICHD W • 341-7360
---S 35TH AV INTERSECTS
3560 STEBERG JUDITH J MRS •
345-2141
3564 MATHIESEN ROBT J • 345-2280
---S 36TH INTERSECTS

TP	Adjoining	Source
✓	✓	R. L. Polk Co.

S. 29th Street 1965

29TH ST NORTH--CONTD
9636 MILLER GEO J • 453-1164
9640 NEHE MARIE MRS • 453-7699
9640½ VACANT
9641 BRUCE KARL W • 453-3919
9645 BYRNES LEO R • 453-4085
9646 AMSDEN STANLEY E • 451-1748
9651 WITTSON CECIL L • 453-4536
9654 PHETTEPLACE GEO W • 453-6167
9656 VACANT
9657 GALSTAN ROBT H • 451-2975
9658 VACANT
9659 MILLER HAROLD A • 453-2948
9660 HAYDEN DAVID I •
9661 HUNT KENNETH L
9662 CANNON MARTIN A • 453-4451

224

29TH ST SOUTH -FROM 2900 DODGE SOUTH TO W

---DOUGLAS INTERSECTS
---FARNAM INTERSECTS
---HARNEY INTERSECTS
406 CEDAR APARTMENTS
BSMT VACANT
1 STARR GERALD 345-7628
2 VACANT
3 SCHMIT GEORGETTE
4 OWEN RAYMOND
5 HOEFLING LARRY 346-8350
6 VACANT
7 VACANT
---DEWEY AV INTERSECTS
508 ANTON APARTMENTS
1 HARVEY ALICE M 346-3162
2 THORESON GLADYS MRS 342-5238
3 PILNY IONE N
4 BOLTON DONALD D 342-5125
5 FOX JAMES C 345-5058
6 DVORAK JUDY R 341-8160
7 VACANT
8 EVANEK JOSEPH P 345-7561
STREET CONTINUED
522 CHILDREN'S NURSERY 345-0529
LUGER SUNNY S MRS 345-1260
WILLIAMS MARILYN S 346-4722
528 MORLEY APARTMENTS
BSMT DOWD THOS H 345-4253
BSMT CAFFREY JOHN V 341-8107
101 HOWARD FRANK M 342-4153
102 ANDERSON GERTRUDE M 342-2287
103 MONAHAN SOPHIA M MRS 345-0208
104 ANDERSON CONNIE
105 GARTLAND ANN E 346-3377
106 MAPPES MARJORIE M MRS 346-6466
201 SPEEDIE STELLA MRS 345-2572
202 SARGENT NELLIE 345-4916
203 MC ELHENNY PEARL MRS 342-1217
204 BRADEEN STEPHEN A 345-7398
205 GOULD HELEN E 346-4834
206 MC MAHON MARGT M MRS 345-0165
301 NO RETURN
302 HERMANEK LOUIS J 345-2180
303 PHILLIPS KATH L 345-4364
304 VACANT
305 LINGE SUSANNE M MRS 345-3985
306 HAYDEN WM W 346-8361
STREET CONTINUED
536 APARTMENTS
1 JUAREG JOHN
2 FLEMING FRANCIS L 341-2881
3 HABETLER THOS
4 SHAFFER KATHERINE MRS 345-8160
4A NEWGAARD GERTIE MRS
5 SCHULTZ MARY S
6 VACANT
7 VACANT
7A CONZEMIUS MICHL
8 KOESTER CHARLES
9 VACANT
10 CLARK DENNIS
BSMT HUTMAN JOHN 342-6973
STREET CONTINUED
540 MOSER IRIS B MRS 346-1931
WAGNER GERALD H 345-5472
ANDERSON GALEN F 345-1205
SAVAGE JOHN W • 341-6727
JAX NOZZLE SERVICE SERV STA EQUIP 341-6727
542 GONZALES MANUEL A • 345-2546
546 MC MULLEN MARGUERITE B MRS FURNISHED ROOMS 345-0269
---JACKSON INTERSECTS
606 SALLY ANN APARTMENTS
1 VACANT
2 BORAL ALLEN
3 ROSE RICHD R 345-7057
4 SMITH JERRY
5 SUKSTROS HANS

256

---ST MARY'S AV INTERSECTS

260

---LEAVENWORTH INTERSECTS
806 VACANT
814 VACANT
820 AMBER APARTMENTS
1 TURNER GRACE MRS
3 VACANT
5 PARMER LOREN
7 PERALES PETER 344-4276
826 HEMMINGSEN ROBT •
828 APARTMENTS
1 WEBB EDNA F
2 VACANT
3 HAMMOND ARTH L
4 LARSEN RODNEY C
830 STRAHM CLARENCE G • 341-6601
THOMPSON ORVILLE L 346-3398
832 TORPY LYMAN R • 345-9243
WILBOURN NINA MRS
834 VACANT
840 DANNER HARRY H • 345-5229
846 ANDREW APARTMENTS
1 MONTGOMERY PEARL E MRS 346-7345
2 BECKNER LESLIE
3 KIRBY FRANCES S MRS 346-0159
4 CZOPLA CLARA P 345-1074
5 DAVIDSON ALICE MRS 345-1269
---MASON INTERSECTS
1004 SCOTT ELDON W • 345-4269
1008 MICHAELSON CARL M 346-4365
BOBIER ROBT G
1010 BERTRAM JAMES 341-9033
MOLLER RAYMOND C • 346-2373
1012 SNYDER DALLAS L • 345-2797
LYNN MARJORY MRS 345-2797
1022 ANDERSON OTTO K • 345-1475
DOREN KENNETH D 341-9600
1026 OMAHA BAPTIST DORMITORY FOR BOYS 342-4995
1034 BREY CLAUDE H • 341-6038
VACANT
WARRICK JACK L 341-9553
BSMT BULLARD GALE W 345-9444
1040 GEORGIA APARTMENTS
1 FARMER LEWIS
2 VACANT
3 NIEDZWICKI VINCENT S 342-2905
4 NORTON RITA B 345-8059
4 BOERNER JOSEPHINE T 345-8059
5A VACANT
5B GEWECKE JAMES
6 DZIUBA JOSEPH J 342-7279
7 THOMPSON DAVID K
8 VACANT
9 VACANT
10A STONE DANL
10B ZUERLEIN CHRISSIE M MRS 346-2530
1044 GEORGIA APARTMENTS
11A SUOMELA GEO E 346-3694
11B VACANT
12A HOAGE RICHD
12B CRELL VIRGINIA
14 COTTARD RAYMOND
15 WATERLAND DUANE K 345-3670
16 LEEMAN PAUL
1046 OLSON WM R • 342-5489
1050 THORNBURG HAZEL MRS • 342-1917
1054 HARRINGTON MARGT MRS • 345-2055
1056 COLORING BOOK APARTMENTS
1 PLISKEN MARK 331-7010
2 MARCUS FREDK D 344-4682
3 THORPE ESTHER M MRS 342-5157
4 HAMLIN MACK 345-5940
5 MUNSHAW HOWARD L JR 341-2631
6 AUSDENMORE WM C 342-1363
7 O'MARA JARVIS H 344-4699
9 HOLLOWAY JOHN F JR 346-4119
10 HARDMAN FRANK L 341-6459
11 SANDERSON DONALD E 341-7589
---PACIFIC INTERSECTS
1102 A-1 BAIL BOND CO BONDSMN 341-9196
FATTE VICTOR • 342-7745
1106 SLANE JAMES J • 346-0047
1108 CAMPBELL EDNA M MRS • 345-9361
1114 LINDER CHRISTIAN • 346-0834
1120 CONSOLVER RICHD L 341-9598
1124 THOMAS GEO E 346-1406
PENDARVIS KENT 341-4717
1126 BAKER HENRY • 342-8291
SULLIVAN ROBT D 341-7403
1130 FUJII SEN 342-4947
1136 DOSS MABEL MRS • 341-3159
SINCLAIR ISABELLA B MRS • 341-8473
1138 NICK PEARL R MRS • 346-6209
1142 O'SHAUGHNESSY KATH C MRS • 341-5850
1148 BREZINA LOUIS V • 345-8797
---POPPLETON INTERSECTS
1306 BREZINA JAMES E • 346-1068
VACANT
1310 CONNELLY JOSEPH C • 345-6068
YARLETZ WALTER J 345-6549
1320 PARK SCHOOL
---WOOLWORTH AV INTERSECTS
1502 MASTERS ORVILLE M • 346-3720
1504 HICKS JAMES R
TIMPERLEY GERALD 345-6429
1506 CLIFFTON ROBT
NELSON COLLEEN R 342-6948
1510 SNOOK DARRELL J
DRAPER JAY D
1512 BOVEE HAROLD E • 345-3641
1514 SMITH ALBERT
1516 HARRIMAN WM 345-7755
1522 BERMEL BRUCE F 346-8190
BRUKA ANTON N 345-7622
BSMT PIERCE CHARLES T 344-4717
1526 APARTMENTS
REAR KERR ELAYNE MRS 341-8318
2 CIZAR JUDY 341-2972
3 VACANT
4 JACOBSON JOHN M 341-7224
5 MACEK JERRY 345-8781
6 HAWKINS CARL
STREET CONTINUED
1526½ BERMEL PETER A • 346-2558
1530 APARTMENTS
1 SHAY DAN
3 COOK WM
4 POTEET RITA M MRS
BSMT JONES HELYN U MRS • 342-4519
STREET CONTINUED
1534 CRISP MAE T MRS 345-0372
JOHANSEN JENNY MRS • 346-8522
1538 HOBBS DOUGLAS A
CAMPBELL VERN
BSMT CLARK CAROL
1542 MOEN LAVINA 342-3120
GREENLEY TERRANCE
1546 BELMONT VERLYN L 341-3595
1550 CAREY WM 342-5781
CHASE WALTER D • 346-6454
CRAWFORD JACK W 345-6926
LUENENBERG WALTER 342-1359

281

---HICKORY INTERSECTS
1708 SCHMIDT ROY D • 345-8316
1710 SULLIVAN AGNES M MRS • 345-9336
SIMONSON LARRY L 345-9678

TP	Adjoining	Source
-	✓	R. L. Polk Co.

30TH AVE S 1965

30TH AV NORTH--CONTD
APARTMENTS--CONTD
1632 SMITH MOLLIE MRS 341-8399
1633 VACANT
1634 WHITESIDES MARGARET A MRS 345-8363
1635 MORRIS LAURA A MRS 346-3944
1636 HARRISON BERTHA MRS 341-5196
1637 SHERWOOD HATTIE C MRS 346-0235
1638 PETERSON LUCILLE S MRS 345-8318
1639 SUTTON CARRIE MRS 345-1596
1640 JEAN MARIE MRS 346-2360
1641 PESTAL MARY 345-7296
STREET CONTINUED
1926 MAYHUE EDW L
1928 JONES BERTHA MRS 346-9614
1930 SMITH SALLY MRS 346-0412
1932 TRAVIS ELOUISE K MRS 344-4577
1934 HIGHMAN PATRICIA MRS
1936 JONES BERTHA MRS
1940 RAYBORN VIOLET MRS 345-9708
1942 MEORAD JEFFREY
1944 CLAYTER EDW C 346-3492
1946 DAVIS HOWARD
1948 JIMERSON DEAN 345-3073
---SEWARD INTERSECTS
2002 SAMUELS WINFRED A
2004 JONES WILLIE M MRS
2006 ATWATER HAZEL L MRS 342-1687
2008 DAVIS HERBERT H 346-0199
2012 HARRIS KATHY H MRS 346-1647
2016 WILMOTH CHARLES D 345-9289
2020 ROBINSON ARMAND W
2024 LETT EULA MRS 342-0250
2028 WILLIAMS NORMA MRS
2032 JOHNSON EDNA MRS 345-0187
2036 FOXALL LUCILLE 341-9661
2040 MASSEY EDW 345-8222
2044 HOLLINGSWORTH JANICE MRS
2048 GOODWIN JOE

258

30TH AV SOUTH -FROM OPP 310 MASON SOUTH TO R

1001 PINNELL SAML W 342-2516
1002 CLAUSEN HELEN A MRS 346-0957
GRAVERT INEZ I MRS • 346-0468
1003 HEGNER LYLE
SPANN ANNA MRS 346-1131
ZAGURSKI LEONA F 345-0107
1005 FOSTER THOS W 346-3568
1006 BENTLEY HAZEL W MRS 346-1102
JENKINSON CLARENCE R
HAAS THOS B 346-5955
BSMT VACANT
1007 RUESCHENBERG VIOLA 342-6024
CECH MARGT MRS 346-4657
1008 UNDER CONSTN
1009 CANADY PHYLLIS MRS 341-1686
VACANT
1011 GRIFFIN HAROLD E • 346-5806
PARKER PHILLIP E 342-4581
BSMT GRAHAM JOYCE E 345-0375
1014 SALEM FRANCIS J • 346-3399
SUTTON ALICE M 342-8229
1015 HARRIOTT FLOYD A 341-6199
MARSHALL ROY M • 342-1894
1017 WEEKS FRANCIS J • 342-7348
1019 JONES J JEANNETTE MRS • 342-2195
WARD BOYD T 346-8750
1021 LEWIS EVERETT A • 345-7024
HENNIG HAL F 345-7384
1022 PESEK FLORENCE C MRS 345-8213
PESEK LOUIS E • 341-6345
1023 GIBBS RUTH M MRS 342-4420
1025 COOK WM C 341-3947
WIGSTONE JOHN M 341-6511
OLIVER GLENN
SIDERS F LOUISE MRS • 345-7269
1026 DUDLEY R L 345-2711
1029 JOHNSON JEAN 345-9479
VACANT
MORSE ANNE B MRS REAL EST • 342-3439
1030 KEAT NELL 346-0049
KOVARIK ROSE MRS 346-9114
GADBOIS DONALD A 345-4192
BSMT SAATHOFF LEANN J
1031 CARTER ALICE G MRS 341-3627
KAMMERER JOSEPH 345-0432
ALGER JOHN J
1033 JOHNSON EDITH K 341-5080
1034 NICAS WM G • 345-2751
APARTMENTS
1 BELL NINA MRS
2 VACANT
3 VACANT
4 SEVERIN JAMES 345-3803
5 KNOPLE LARRY K
BSMT NO RETURN
1034½ PATOKA RONALD R 341-9552
1035 JENSEN ELMER A • 341-5420
MC CARTY RALPH R 342-6859
1036 BOETEL DONALD D 346-9413
1039 HANSON RUG CLEANING CO RUG CLN 341-8787
HANSON OSCAR W • 341-8787
1040 JENSEN ETHEL M MRS 345-8847
1043 FISHER WM B 346-5258
BSMT BABCOCK ARTHUR
---PACIFIC INTERSECTS
1101 LAMB MARGT L MRS 346-2749
MARINO ANTHONY N 346-0766
YOUNG ROSE C MRS • 341-3503
1102 SHANK APARTMENTS 346-5746
1 NO RETURN
2 WEBER WALTER H 345-7841
3 WALLACE LORETTA
STREET CONTINUED
1110 LAKOTA COURT APARTMENTS
1 STEPHENS KAREN L 346-5885
2 SCOBODA ELIZ R MRS 346-0758
3 GROEGER LENA J MRS 342-0286
4 AHRENHOLTZ LYLE E 342-5619
5 WARNER MARILYN 341-5988
6 BAUER PAUL J 341-1657
7 RUIZ SOTERO F
8 SCHULZ JOSEPHINE MRS 346-0046
9 NOBLE HELEN F MRS 344-4363
STREET CONTINUED
1111 DRESHER ELLA M • 345-4216
STEVENS RICHD R 346-4806
BSMT VACANT
1113 BETHEL HARRY • 341-7220
1115 BASIL MARY J MRS • 345-5774
HUBBARD MARGUERITE V 341-7782
1117 GEIGER EDW T 345-4330
JOHNSTON HELEN S 345-6105
DYER JOHN J
1120 LAWSON DONALD 346-5626
RIDAS LOUIS J • 341-7515
MORTON HARRIETT MRS 344-4972
1121 VACANT
1122 HARMS ALVIRA
1124 SULLIVAN LOU C MRS • 341-2615
1126 DEMARANVILLE JAMES L 342-8213
---HARRIS INTERSECTS
1130 MAIDES TOM A • 341-6809
1134 LEEDHAN ROBT C 342-3737
1138 BIELECK HENRY 346-8990
VACANT
WHITING HAROLD 346-7246
1141 CHULA VISTA APARTMENTS

BSMT OSTEN MERLE A 345-4034
7 STOLINSKI VICTOR L 346-5175
8 SHAUL DONALD G 345-2541
9 MC CLENEGHAN MARY A MRS 345-0401
10 MC CARTY JACK 345-1302
11 VACANT
12 CLAPP CHARLES N 345-6754
---POPPLETON AV INTERSECTS
1302 FISHER LEONARD A 342-1569
MILLARD WM O • 342-4657
1306 JENSEN TERESA MRS • 345-1202
PATTISON RICHD L 341-9357
1310 BEHL JAMES
JENSEN CHARLES E 345-1981
1311 FITZGERALD DENNIS J •
1314 RYAN THOS L 345-3828
STACY DAN
1315 LEE DONALD
1318 TAYLOR RAYMOND D 345-1312
THOMPSON JAMES M 342-8409
1323 METROPOLITAN UTILITIES DISTRICT (SUB STA)
1324 MOBERG LUCILLE J MRS • 342-3243
1325 UNDER CONSTN
1326 GALLAGHER PATK T • 345-0814
1329 LOSOLE ANGELO • 342-0505
1330 BELAU DONNA 346-5921
RILEY DONALD P 345-5770
VACANT
1334 JOHNSON JOHN A • 345-3139
1335 MONETTE EARL R
1336 SAMSON GEO A • 341-4679
VLADEMAR MATTHEW 345-8690
HOLMES CARL R
1337 SCHAEFER WILMER A • 342-0059
PENTON LE ROY C 342-2186
BSMT WHITMAR DALE
1339 VACANT
1340 HALLGREN MONA MRS
JOHNSON MALCOLM E 346-9213
---WOOLWORTH AV INTERSECTS

324

---(NOT OPEN BET WOOLWORTH AV
---AND GROVER AV)
---GROVER INTERSECTS
3501 ELIFRITZ FRED E • 345-5857
3502 MC GINN BERNICE C MRS 341-6058
3504 BARATTA ANGELO • 346-1672
3505 PINKES BEN H • 345-4117
3507 MILLER HERBERT L • 341-6331
3508 CULBERTSON CLINT W • 346-6402
3510 KOPERSKI DANL D • 345-4113
3512 KINAST MICHL N • 346-6091
3524 HIBBERD GERARD M BLDG CONTR • 345-3639
---A INTERSECTS

370

---(NOT OPEN BET A AND Q)
---Q INTERSECTS
5216 HAWKINS VERN 731-7063
5216½ POE EDDY L
5218 FRANKLIN TRANSFER 731-2102
5218½ VACANT
5219 FRANKLIN'S DRIVE IN 731-2102
FRANKLIN LAUNDROMAT • 731-2102
5222 JENKINS BERNICE MRS 731-9929
---R INTERSECTS

4

30TH ST NORTH -FROM 3000 DODGE NORTH BEY SARGENT

101 TURNER PARK PHARMACY DRUG 342-2328
105 GARDNER MAXINE
BSMT SIBLEY JEANINE 341-5856
107 PERCY MAUDE L • 341-9293
114 CARSE RUTH M MRS • 346-3183
115 BULGER MARY E MRS • 345-7029
118 HARLE THOS A 345-2235
120 SCHRAM THOS M
DONOHUE LOUIS E 345-3643
CERNY ANN M
122 MILLER NELLIE H MRS 346-5771
124 VACANT
---CAPITOL AV INTERSECTS
208 BABB'S CONOCO SERVICE 346-9913
U-HAUL CO OF IOWA TRAILER RENTAL 346-9913
---LINCOLN BLVD INTERSECTS
---DAVENPORT INTERSECTS
302 COMMERCIAL SIXTY SIX SERVICE GAS STA 342-9319
313 JIM'S BAR & GRILL TAVERN 342-9642
317 HURT HAROLD
317½ VACANT
319 SCOTT WALTER J 346-1808
321 SIRACUSANO ALFRED J 345-1982
323 RINN PATK J TRUCKING 345-4389
---CHICAGO INTERSECTS

TYPEE TREE SERVICE

TP	Adjoining	Source
-	✓	R. L. Polk Co.

HARRIS ST 1965

HARNEY ST--CONTD
8734 RALSTON CURT CO ADV
SPECIALTIES 391-2606
RALSTON R CURTIS • 391-2506
8737 VACANT
8743 HOW STANLEY J • 391-8684
8807 MILLER GRANT L • 391-8835
8813 MANGIAMELE SAML S • 391-3925
9016 BUSCH ALBERT R • 391-9016
9025 CALANDRA FRANCES A MRS •
391-9779
9036 SHERWOOD STUART C • 391-8040

412

---91ST INTERSECTS
9151 UDES MAURICE M • 391-7727
---92D INTERSECTS
---93D INTERSECTS
9315 HILSABECK JOHN H • 393-1439
9321 DUNNE MARTIN W • 393-8694
---93D AV INTERSECTS
9353 KIZZIER LUCY F MRS • 393-4086
9359 RYAN DONALD W • 391-0526
---94TH INTERSECTS
9403 RUBACK S HOWARD • 391-2788
9413 BERG BENJAMIN J • 391-9783
---94TH AV INTERSECTS
9453 SWANSON JOHN R • 391-9010
---95TH INTERSECTS
9505 UNDER CONSTN

430

---JOHN D WEAR AV INTERSECTS
11006 STEVENS MARVIN J • 333-6281
MARVE'S MOBILE HOME SERVICE
TRAILER REPS 333-6281
11014 KEELE PERRY C 333-7432
11018 ECCLESTON HARRY T •
11021 MC GRAW MALCOLM S 333-8134
11029 LUCHT HARLAN D • 333-3156
11037 GLOTZL WILHELMA MRS 333-7767
11045 BOULAND HARLIE M • 333-4525
11046 MONTGOMERY JEROME J MFRS REP
MED SUPS 333-8137
11050 BUCKLEY WM I • 333-4998
11052 VACANT
11058 VACANT
---S 111TH ST INTERSECTS
11106 FRAZIER LEWIS F • 333-8277
11109 GIROUX FRANKLIN E • 333-7885
11110 KING THOS J • 333-8279
11206 PHILLIPS JAMES D • 333-8528
11209 VACANT
11214 HERBERMANN BERNHARD L •
333-7229
11217 LANDON EARL H • 333-7484
11218 HORN GUENTER • 333-8084

258

HARRIS ST -FROM 1124 PARK AV WEST
TO S 30TH AV

2955 CAIN MANFORD M 341-0343
2956 HARTUNG FRED W JR 345-2505
KINNISON LILITH B 342-4834
BSMT DIETRICH JOAN 342-2848
2959 VESSADINI PETE • 341-9884
2960 SCHMIDT VERNOEL C 341-3916
2961 SCHURR LYDIA A • 345-5768
2962 ALBRIGHT SHERWOOD L • 341-9923
2963 TIFFINANY IDA O MRS • 345-2497
2964 STURBAUM FRANCIS J 346-9361
FOSTER BARBARA J 346-9483
2965 ANDRA ANNA MRS • 346-4051
2966 HALMES MARY H • 345-3835
2967 HURST CLAIRE E 341-4764
PRAI LEWIS A 342-0757
2968 ANEST PETE J • 346-1354
2969 VACANT
MC DONNELL JAMES D 342-1096
---S 30TH AV INTERSECTS

382

HARRISON ST -FROM 2 BLKS EAST OF
6900 S 13TH WEST BEY CITY LIMITS

---S 13TH INTERSECTS
1313 MLNARIK RUDOLPH C • 731-2797
1316 SCHNEIDER JOHN F • 733-4406
1317 OSTERNDORFF MINNIE J MRS •
731-8693
1320 HAINES WARREN C • 731-0669
1321 SWOBODA ARTH J • 731-9362
1322 BRAZDA LEONARD G • 731-2107
1323 TOMANEK JOE • 731-8005
1325 HOFFMAN JOHN J • 731-0706
1326 PARTIN LINCOLN
1330 HARRISS RICHD R • 731-1123
1336 FRESE MELVIN E
1340 STANESIC JOHN T • 731-5091
---S 15TH INTERSECTS
1501 EROS FRANK J • 731-9379
1504 KINDER JOHN A JR 733-9260
1505 NOVAK HAROLD E • 933-0203
1509 ROMANO FRED J • 731-5828
1512 OTT ESTA C • 733-8398
---RAILROAD AV INTERSECTS

384

---U P R R CROSSES
---(NOT OPEN BET RAILROAD
---AV AND S 19TH)
---S 19TH ENDS
---S 21ST ENDS
2102 KLOCH LOUIS J • 731-3138
2110 HELLER ERNEST C • 731-7716
2126 VACANT
2204 MERTZ RUDOLPH R • 731-8553
2212 WILLIAMS MARCY B • 731-5999
2224 GRANGER ABBIE M MRS • 731-6573
---S 23D INTERSECTS
2308 CEPLECHA WM • 733-6180
---GILMORE AV INTERSECTS

386

---(NOT OPEN BET GILMORE AV
---AND SARPY AV)
---SARPY AV INTERSECTS
---S 26TH ENDS
2603 KNOX MARGT MRS • 731-1248
2607 GILMORE YVONNE MRS • 731-7468
2609 WOODRUFF EDGAR • 731-6556
2611 VACANT
2615 BANIK MICHL S • 731-9262
2626 VACANT
2628 LUDWIG EMMA • 731-7034
2629 BARTLETT ROBT R •
2640 BLACKSON HARRISON • 731-2735
---S 27TH ENDS
2702 HOCTOR FLORENCE V MRS •
731-8855
2705 HOGAN DAISY MRS • 731-7441
2711 PILUS SIMON F • 731-7683
2719 HIGGINS MARCUS E • 731-2544
---S 28TH ENDS
2817 GOTTLIEB ANTON V • 733-3374
2823 BENFORD ALLEN D 731-5237
2825 JONES SAML • 731-7399
2827 BRESHERS HELEN M MRS •
733-0706
2831 BOWERS ALBERTA MRS • 731-6324
CARROLL CHARLES 731-0641
2929 TAYLOR THOS H • 731-6050
3008 NO RETURN

394

---S 31ST ENDS
---S 32D ENDS
3201 PETERSEN CHRISTIAN • 731-2020
3210 KELLEY FREDK I
3246 KOSTAL MARDELLE MRS • 731-0968
3258 GRIMSHAW JOHN H • 733-2570
3262 PEREZ LOUIS G • 731-9141
3316 SVAJGL KENNETH J • 733-6492
3318 FOLEY CHRISTIAN H • 733-8392
3348 TOM MIKE • 733-2140
3354 FRANSISCUS GARY 733-6641
---S 35TH ENDS
3501 SVENDSEN ROBT H • 731-1565
3502 SVENDSEN CARL F • 731-0664
3514 SAMLER DONALD 731-2776
3520 CLARK MATILDA MRS • 731-7763
3521 VARGA JOSEPH JR • 731-1031
3525 YNAOVICH WM
3535 VARGA FRANCES MRS •
3536 OWENS CLIFFORD R • 731-4370
3545 VARGA JOHN J • 731-4698
3548 CLAUSSEN MARTHA MRS • 731-2267
---S 36TH ENDS
3605 ZAPOROWSKI CHESTER J •
731-4912
3613 CUBA FRANK J • 731-9979
3614 WISCHMEYER HENRY J • 733-7388
3616 SCHOLZ THOS L • 731-2588
3617 JOSOFF CHARLES W
3619 CHIPMAN LAURA H MRS 731-5686
3620 CRONICAN JOHN D • 731-6370
3621 UNDER CONSTN
3626 CEPURAN JOHN A • 731-6608
3630 PLAVAN JOSEPH T • 731-7583
3638 KOPCANSKI JOHN • 733-6215
3701 UNDER CONSTN
3705 UNDER CONSTN

392

---S 38TH ENDS
3804 SRB RUDOLPH W 733-3311
3806 CADEK ALBERT J • 731-5123
3808 HIGGINS CHARLES R 731-5255
3813 HANSEN CHRIS N • 731-9643
3819 ORENT DONALD E • 731-9909
3821 KROB THOS • 731-2512
3822 STERBA MARJORIE J MRS 733-5715
3823 NILA MIKE • 731-1789
3825 MIXAN FRANK A • 731-6325
3826 THOMAS RUSSELL D 733-5098
3830 GAFFNEY MARY J MRS • 733-1850
3834 DUBE HELEN M MRS • 733-9312
3837 MOSTEK IRA T • 731-5584
3838 BRUDNY RICHD • 733-1943
3842 GUSAK ALICE M MRS • 731-9548
3843 BURESH JEROLD J DENTIST
733-2281
---S 39TH ENDS
3902 BRUST ALVA E MRS • 731-2029
3905 CREST SERVICE INC GAS STA
733-9400
LAWVER'S MOBIL GAS STA
733-9615
4000 HARRISON DRUG • 733-6433
4001 SHAVER'S FOOD MART • 733-4311
4007 H & M HOME CENTER HDW 731-5677
4011 LESTER'S BEAUTY SALON 733-4500
4032 WERRE WALTER D
---S 41ST ENDS
4102 KOZIOL HENRY •
4105 SOUTHWEST MEDICAL CENTER •
731-8810
4110 CLAUSSEN DONALD L • 731-3689
4114 GADDIS CHARLES A • 731-6076
4118 BICEK JOSEPH • 733-8494
4122 SUSNJAR SOPHIE MRS • 371-6834
4126 VUKOV JOSEPH M REAL EST •
731-4317
4130 ELGE VERNON C • 731-3469
4134 BARTMAN FRANK J • 731-0223
4138 SZARAD JOHN E • 733-8445
4142 COSCHKA EUG R • 733-2817
4146 SCIGO BERNARD A • 731-9818
---S 42D ENDS
4204 KROF EDW J • 733-4168
4208 BAZAR GERALD J • 733-4208
4212 SOPCICH DWANE G 731-6646
4216 BOCKMAN PHIL R • 731-7920
4220 GRGURICH PETER M • 733-9053
4224 BARRETT MAURICE P • 731-1009
4228 SOBCZAK ARTH J • 733-5207
4232 BOJANSKI NORBERT F • 731-4341
4236 BECCARD DONALD C • 733-3754
4240 KIELTY THOS L • 731-2923
4244 RYBISKY RONALD E • 731-1949
4248 RUSH LLOYD E • 731-8202
4252 SMITH HOMER W • 733-6912
4318 MATOUSEK LOUIS F • 731-4907
4322 ROBERTS DOYLE E • 731-1756
4326 GORUP ROY J • 731-6701
4330 DRAKULICH MELVIN • 731-2497
4336 LEWIS WARREN • 731-3120
4403 FREEBERG RAY K • 731-1339
4405 SLOBODNIK ZITA M MRS •
733-5964
4433 DRAKULICH MELVIN TRUCKING
731-2497
4437 SLOBODNIK ANNA MRS • 731-5143
BSMT VACANT

TP	Adjoining	Source
-	✓	R. L. Polk Co.

WOOLWORTH AVE 1965

WIRT ST--CONTD

426

---N 75TH AV INTERSECTS
7530 SVEEN JOHN A • 393-1457
7536 MLNARIK LELAND 391-8199
7576 SCHMIDT DONALD E • 393-0241
---N 76TH INTERSECTS
7614 SWINNERTON CHARLES W • 391-6781
---N 80TH INTERSECTS
8013 MRSNY RICHD L • 391-4175
8022 ENGSTROM DONALD G • 393-8679
8030 NICHOLSON DIETRICH C • 391-1936
8033 KOHLER DALE S • 393-7523
8050 ROWE NEAL A • 391-3615
8057 STEVENS WALTER N • 393-2090
---N 84TH INTERSECTS
8400 OTTE GEO P • 391-1856
8425 MIDLAND CONSTRUCTION CO 391-1313
---KEYSTONE DR INTERSECTS

418

WOOD AV (EAST OMAHA)-FROM N 28TH EAST TO BEY WOODLAND RD 1 NORTH OF AVENUE J

2809 HOLT LEO H • 345-8752
2821 TODD ELEANOR W 345-6551
---N 30TH INTERSECTS
3007 COLEMAN ALLEN E • 346-4254
---WOODLAND RD INTERSECTS
3300 VACANT

316

WOODLAND DR -FROM 2800 BLOCK ON S 2D EAST TO S 3D

418

WOODLAND DR (EAST OMAHA)-FROM ADAMS AV NORTHEAST TO PINKNEY

3216 VACANT
3222 SHELDON JOHN H • 345-6813
---AVENUE L INTERSECTS
3318 GEISENHOF LOUIS •
3326 PARKER GEO L • 345-2718
3402 VACANT
---PINKNEY INTERSECTS

418

WOODLAND RD (EAST OMAHA)-FROM N 30TH NORTHEAST TO WOOD AV

---AVENUE H INTERSECTS
---AVENUE I INTERSECTS
---AVENUE J INTERSECTS
---WOOD AV INTERSECTS

220

WOODNEY BLVD -FROM 3002 SARGENT NORTHWEST TO N 31ST

---FROM 3002 SARGENT NORTH
---WEST TO N 31ST
---N 31ST INTERSECTS

422

WOODRIDGE LA -FROM 2515 S 97TH AV WEST

---S 97TH AV INTERSECTS
9710 MEAD WILBUR M • 391-9092
9715 ECKLEY RUSSELL T • 391-9715
9720 KNUTSON CARL L • 391-3810
9721 ROBBINS DANL M • 393-2387
9728 EMRICK THOMAS A • 391-8472
EMRICK KAREN L 391-1642
9733 CORKIN MARGT L MRS • 391-0538
---S 98TH AV INTERSECTS
10221 KOPECKY RAYMOND J • 391-1013
10222 SLABAUGH RICHD J • 393-0871
10302 WINSTROM REUBEN W • 393-1170
10307 LUFDER ROBT G • 393-0352
10310 HOLCOMB G DE WITT • 391-7446
10319 SMITH AARON • 551-5799
---S 105TH INTERSECTS

274

WOOLWORTH AV -FROM 1500 S 3D WEST BEY S 72D

302 REED ROBT L
303 SEMIN RICHD F • 345-6595
304 REYNOLDS FAY MRS 346-4267
306 COLLINS VICTOR J • 342-4774
307 FERGUSON BETTY P MRS
308 COBB RUSSELL J 342-7232
310 TUMA JOHN S • 346-5070
312 VACANT
314 CHAPMAN WM J • 345-8699
315 NO RETURN
316 BUSHEK EDWIN C • 345-0185
LITTRELL RUTH
NELSON ELSIE MRS 345-1068
317 VACANT
318 VACANT
321 CRISANTI JOSEPH I 344-4268
---S 4TH INTERSECTS
405 D'AGOSTA VINCENT N • 341-8171
406 HASON WALTER • 345-1920
409 SARE NELLIE E MRS 345-4326
410 TELL KATHLEEN A MRS 346-7031
411 COLLINS JAMES E • 345-8866
413 VACANT
415 KUCERA FRANK J • 341-3823
416 SEQUENZIA LOUISE M MRS • 345-2894
417 HESSER ALBERT J • 342-4663
420 VACANT
422 GAWRYLUK RAY • 342-1208
423 VOPALKA ANNA MRS •
BENNINGTON BOYD B 341-8934
---S 5TH INTERSECTS
504 NASH DALE D 346-1031
510 CASCIO FILADELFIO • 342-8393
514 VIRGILLITO LUCIA MRS •
518 DI MAURO SEBASTIANO 345-3508
---S 6TH INTERSECTS

264

---(NOT OPEN BET S 6TH & S
---20TH)
20TH KWIKI CAR WASH SELF SERVICE
---S 20TH INTERSECTS
---S 21ST INTERSECTS
2101 SIXTEENTH US ARMY CORPS 221-3301
---S 22D INTERSECTS
---S 24TH INTERSECTS
2406 TURPIN W EDW • 342-4467
2407 POWER DRIVES & BEARINGS INC 344-7323
2419 BRANNEN HAROLD E • 345-3744
BSMT RIFE DORIS MRS

260

---S 25TH INTERSECTS
2512 TOWEY THOS M • 341-5446
2516 COSENTINO SEBASTIAN • 346-2892
2518 ENGLE JAMES T 342-2593
BSMT MOQUIN RONALD E 345-4547
---S 25TH AV INTERSECTS
2552 GERBER ELDON D 342-4709
2556 DECKER JOHN M 346-3791
2560 MILLS MAX L 346-3385
2563 POFF JOSEPH A
2564 RAYMOND NILE E
2566 JENSEN ROBT E 346-9641
2568 FIELDS ROBERTA MRS 341-1660
---S 26TH INTERSECTS
2603 LAMOND APARTMENTS •
7 MC CULLY KATH S MRS
8 VACANT
9 VAN VICKLE VERNON TRUCKER
10 GIBSON CARL J 341-6798
11 HUBER ERIKA 342-4541
12 KLUNA RICHD
2607 WRIGHT RUDY
14 VACANT
15 HENDRICKSON ELDON 341-2873
16 COX DON G
17 VACANT
18 NO RETURN
2612 SLEDGE ALBERT K • 342-7215
2614 ZITZLSBERGER ROBT W 341-9051
2616 MARSHALL ESTELLE M MRS 342-1675
2618 BORDEN CLYDE P 346-3191
2620 ZSCHARNT WALTER H
2623 ECON-O-WASH SELF SERVICE 342-9658
2623½ GARNETTE PAUL N 345-3179
---S 27TH INTERSECTS
2701 HUEY ARDEN F 341-6909
COUGHLIN MARY
2703 DAVISSON FORREST E 346-3251
BULLER RONALD
VACANT
BSMT LEINER MARY A
2705 VACANT
2707 JUDEVINE GLENN P • 345-6386
2709 FRIEND ROBT E
2721 BROOKS JAMES S • 344-4694
---S 28TH INTERSECTS
---S 29TH INTERSECTS
2911 VACANT
2915 VACANT

258

---PARK AV INTERSECTS
2940 MADRID APARTMENTS
1 POLLAK SAML H 342-3140
2 BOROCH SIMON 345-0156
3 JENKINS ELOISE T MRS 345-4211
4 BECKER LILLIE J MRS 346-3518
5 VACANT
6 LINDENBAUM BENJ 346-2311
7 VACANT
8 GORDON HARRY V
9 LOPICCOLO PHILIP 346-4763
10 MUMM FRED 346-4187
11 SCOTT HELEN M 346-4322
12 WILSON LEONARD J 345-6465
13 BRINKER JUNE M MRS 345-5834
14 SHANDY ANNE MRS 345-1551
15 WATERS MARTHA MRS
16 SOWELL JAMES T 346-2415
17 PETERSEN A M
18 VACANT
19 MUNDERLOH CLARENCE F 346-8517
20 VACANT
21 HURLBUTT ALBERT H
STREET CONTINUED
2960 HASKINS MORRIS L 345-1617
BSMT ALT JOHN 346-2413
2964 PARKVALE APARTMENTS
1 VAN SCOY VERNON S 341-4236
2 SHOEMAKER ADA L 345-9476
3 VACANT
STREET CONTINUED
2968 PARKVALE APARTMENTS
4 NICHOLAS MINNIE MRS 346-4233
5 VACANT
6 LAWSHE ATLANTA L MRS 345-9153
7 MC COOL MITCHELL 342-7039
8 THOMSON WM
9 VACANT
10 ANDERSON DONALD H 342-5876
10A FROST CATH MRS 341-0120
BSMT WHITE ROBT J 341-7931
STREET CONTINUED
2972 PARKVALE APARTMENTS
11 HARRIS ELLA M MRS 346-5233
12 VACANT
14 VACANT
15 VACANT
16 VACANT
17 HOPPER SARAH J MRS 346-6809
18 VACANT
19 DIETZ CHERYL E 345-3059
20 VACANT
21 MARTINEZ PAUL
---S 30TH INTERSECTS
3060 WALLACE GUY G • 341-5345
3062 KELLEY JOHN F • 341-0415

TP	Adjoining	Source
✓	✓	R. L. Polk Co.

29TH ST S 1961

29TH S—Contd

832 Torpy Lyman R ⊙ 345-9243
834 Corcoran Marie E Mrs ⊙ 345-5635
840 Danner Harry H ⊙ 345-5229
845 Youngren Stella M 341-7278
846 **Andrew Apartments**
Apartments:
1 Montgomery Pearl Mrs
2 Ingersoll Alma Mrs 346-3961
3 Kirby Frances Mrs 346-0159
4 Vacant
5 Davidson Alice Mrs 345-1269
Street continued
847 Vacant
Mason intersects
1001 Vacant
1004 Scott Eldon W ⊙ 345-4269
1005 Vacant
1008 Smaus Wilfred L 345-3017
Throlson Barbara Mrs
1009 Vacant
1010 Joliffe Robt C 341-9033
Moller Raymond C 346-2373
1012 Snyder Dallas L ⊙ 345-2797
1015 **Apartments**
1 Newland Chas R
2 Logan Otto G
3 Vacant
4 Vacant
5 Vacant
6 Vacant
Street continued
1019 Volcheck Jearl E ⊙ 345-8927
1022 Andersen Otto K ⊙ 345-1475
Boetel Donald D 346-9413
1023 Vacant
1025 Willson Carl J
1029 **Rosedale Apartments**
1 Craig Herbert L 342-1500
2 Lacey Betty J Mrs 346-6188
3 Rork Sherman
4 McKnight Robt
5 Bates Richd
6 Kellams Randall 346-2980
7 Shea Robt
8 Wzorek Frank 341-1576
9 Knobbs Walter H
10 Woods Gorman
Street continued
rear Norton John V ⊙ 341-0409
1034 Brey Claude H ⊙ 341-6038
bsmt Vacant
1037 Nowicki Gerald 342-6865
Klein Edw J
1040-44 **Georgia Apartments**
Apartments:
1 Cain Raymond
2 Howland Juanita Mrs 344-4814
3 Cooper Henry W 341-5531
4 Norton Rita B 345-8059
Boerner Josephine T 345-8059
5a McShannon Gene A
5b Ratherhan John E
6 Vacant
7 Rasberg Russell
8 O'Donnell Eileen 345-2636
9 DeHappart Richd 345-6627
10a Sheets Dale V
10b Zuerlein Christie M Mrs 346-2530
11a Suomela Geo E
11b Habegger Gary 341-3265
12a No Return
12b Moudy Eug L jr
14 McShannon Gary D
15 DeYormon Eddie E 342-2716
16 Aldridge Homer 341-1180
Street continued
1041 Vacant
1045 Vacant
bsmt Vacant
1046 Olson Wm R ⊙ 342-5489
France Pearl Mrs 346-1796
1049 Ulpis Vladimirs ⊙ 346-5595
Ulpis Imants ⊙ 345-1464
1050 Thornburg Hazel Mrs ⊙ 342-1917
1051 Keating Zikas S Mrs ⊙ 345-8047
1051½ Johnson Dennis M 341-3522

1053 **Berns Apartments**
Apartments:
1 Vacant
2 Vacant
3 Vacant
4 Vacant
5 Vacant
6 Fredericks Evelyn E 346-5798
7 Vacant
8 Sandbothe Russell M 345-3208
Street continued
1054 Harrington Margt Mrs 345-2055
Pacific intersects
1101 Reber James 345-8813
1102 Fatte Victor ⊙ 341-9196
1106 Slane Jas J ⊙ 346-0047
1108 Campbell Edna M Mrs ⊙ 345-9361
1111 Vacant
1113 Vacant
1114 Linder Christian ⊙ 346-0834
1115 Vacant
1119 Vacant
1120 Colson Dwight L 345-2517
Burrell B J
1121 Vacant
1124 Chval James F 246-7953
Johnson Cecil V 346-7953
1125 Marlake Rose Mrs ⊙ 341-1409
1126 Baker Henry ⊙ 342-8291
Sullivan Robt D 341-7413
1129 Vacant
1130 Fuijil Sen 342-4947
1131 Vacant
bsmt Vacant
1133 Hagarty Haryl M 346-7872
1135 Nuschy Robt J ⊙ 346-6818
1136 Doss Mabel Mrs ⊙ 341-3159
Sinclair Isabella B Mrs ⊙ 341-8473
1137 Gould Kensel S 346-7229
1137½ Lawrence Tollie S 342-3987
1138 Wiese Richd D 342-6268
1141 Vacant
1142 O'Shaughnessy Wm D ⊙ 341-5850
1143 Krauth Leo M 346-2493
1143½ Casler Jerry L 346-1906
1145 Stergios Helen Mrs ⊙ 342-1925
1148 Brezina Louis V ⊙ 345-8797
Bezina James E 346-1068
Poppleton av intersects
1301 Becher Donald E ⊙ 345-6830
Wright Everett E 346-8741
1306 Sullivan Maurice E 345-2466
1307 Vacant
1310 Connelly Joseph C ⊙ 345-6068
1311 White Jack G 346-0091
1315 Vacant
1315½ Palma Louis E 346-7277
1317 Mares Delton 342-6798
1317½ Barton Jas E 345-9552
1319 Vacant
1320 Park Sch
1321 Vacant
1329 Ellis Maybelle Mrs ⊙ 341-5117
1333 McWilliams Anna M ⊙
Woolworth av intersects
280
1502 Masters Orville M ⊙ 346-3720
1504 Smith Christine Mrs ⊙ 341-9541
1506 Hagen Ronald
1510 Mills Ada E Mrs ⊙ 346-1813
1512 Bovee Harold E ⊙ 345-3641
1514 Lerwold Albert ⊙ 345-6483
1516 Swift Dorothy M Mrs ⊙
1522 Mayfield Mathew A ⊙ 345-9253
Johnson Geo O 342-2621
bsmt Rex Maurice 341-6355
1526 **Apartments**
1 Benson Rose 346-1385
2 Dick Dennis
3 Adamson Jas R 346-1571
4 Belote Forrest S 346-3459
5 Vacant
6 Vasicko Saml G 341-9683
Street continued
1526½ Bermel Peter A ⊙ 346-2558
1530 Schryver Larry N 345-1076
Thornburg John C 346-3253
1534 Johansen Max ⊙ 346-8522

1538 Beverly C Jerry 345-4456
1542 Vacant
1546 Larson Vern E ⊙ 341-3395
1550 Chase Walter D ⊙ 346-6454
Hickory intersects
1708 Schmidt Roy D ⊙ 345-8316
1710 Sullivan Agnes M Mrs ⊙ 345-9336
Whitehead Anton L 345-2449
1714 Miller Wm F ⊙ 341-3217
Carter John W 341-7768
1718 Smith Paul R
Crocombe Norman A 342-1918
Makovicka Val J 341-0201
Munyon Mavin L 345-5732
1722 Haarmann Emma Mrs ⊙ 345-5534
1726 Seaton Frances W Mrs ⊙ 345-0458
1730 Emery Forest W ⊙ 345-5610
1734 Hartung Robt F ⊙ 341-8617
1738 Hatfield Geo W 341-2875
1742 Sykora James L 341-7839
1746 Jacobsen Saml L ⊙ 346-0590
1750 Christensen Carl A ⊙ 345-8017
Shirley intersects
1902 Doran Loretta J Mrs ⊙ 342-4694
1906 Duling Glenn H ⊙ 345-0741
1912 Condon Marjorie L Mrs 342-6322
1914 Whatley Wm G 346-7820
1918 Groves Virgil L
1920 Nichols Geo J ⊙ 341-8083
1922 Shaw Richd L 341-4998
Grabenschroer James E 345-8162
Ed Creighton av intersects
302
2202 Brezacek Jos ⊙ 345-6526
2210 Gish Jos J ⊙ 346-6642
2212 Robbins Helen S Mrs ⊙ 345-7389
2214 Cap Jas T ⊙ 341-5876
Martha intersects
2318 Mazur Julius S 346-3180
2320 Andersen Hans P ⊙ 342-7657
2322 DeBusk Ray
Dupont intersects
2352 Shaffer Louis 345-8940
2352½ Neneman Ted R 342-3586
2354 Neneman Teofil W ⊙ 341-9551
2354½ Driscoll Frank J 346-6735
2362 Epps Neil C ⊙ 345-3823
2364 Klusaw Raymond T 346-7383
rear Terveer Allen R 342-2906
2366 Belitz Jos J ⊙ 345-3487
2367 A&A Bar beer 342-9742
Kurtz Anton 341-6563
2368 Hanscom Inn 342-8929
Zagurski Theo J ⊙ 345-5018
Castelar intersects
2408 Zamiapala Nora Mrs ⊙ 346-3609
2410 Vacant
2414 Kudlacz Thos 341-9373
2416 Becker Gerald E 345-5299
2424 Kudlacz Grocery 345-2072
rear Kudlacz Frank J ⊙ 345-2072
Arbor intersects
(Not open bet Arbor and Bancroft)
Bancroft intersects
2912 Barnett Jas W 345-9109
Elm intersects
324
Oak intersects
Spring intersects
(Not open bet Oak and Deer Park blvd)
Vinton intersects
3209 Boyd Chas E
346
(Not open bet 1 blk south of Valley and A)
B intersects
cor Omaha Flour Mills 731-6304
C intersects
(Not open bet C and D)
D intersects
3907 Mikovec Victoria A Mrs ⊙ 733-9406
3911 Bohac Jos C ⊙ 733-6345
3913 Vacant
3917 Cunningham Leland E 731-8491
3919 Evans Jas J ⊙ 731-0690
Parks Richd E 731-0826

PARK AV—Contd
1060 Hofmann Pharmacy 342-2652
Pacific intersects
1101 Andy's Ark Inc tavern 345-9980
1102 **Normandie Apartments**
Apartments:
1 Florom Raymond A 345-9582
2 Dore Dorothy Mrs 342-1338
3 Lindstrom Otto T 345-6151
4 Tobin Thomas ⊙ 341-8594
5 Olson Chas E 342-1515
6 Robinson Frank R 341-4546
10 Phipps Harry E 345-0765
Street continued
1103 Compton Robt C 341-9346
Pullen Josephine M Mrs
1105 Vigneri Vincent J 341-8730
1107 Saving Center Grocery 342-8820
1111 **Apartments**
1 Pointer Wm R
2 Orr Chas L 345-0588
3 Andersen Eliz D Mrs 346-4197
4 Williams Eileen 341-2836
5 Nelson Nick jr
1112 **Doretta Apartments**
Apartments:
A Arnold Donald
B MacNett Daisy Mrs
1 Florom Raymond A 345-9582
2 DeMory May E Mrs 346-1629
3 Adams Peggy Mrs 346-3918
4 Hoff Martin 341-8554
5 McIntyre Minda G Mrs 341-1665
6 Yates Carol
7 Mendenhall John L 346-4588
8 Austin Susan H 345-1296
9 Barks Louise I Mrs 346-5703
10 Nickham Ernest
1113 Costar Bruce W 345-1427
Newsam Oval 341-5292
1117 Beecham Jos H
Hartman John L 342-6036
Stauislaus Jerry D 341-2755
Racicky Robt A 341-2755
1120 **Apartments**
1 Vint Al J 342-2461
2 Wagner Lillian M Mrs 342-3416
3 Reschke Opal D Mrs
4 Goodman John E 342-4516
5 Bostwich Carl
6 Alfson Carl E 345-9487
7 Britenstine Kenneth W 341-8145
8 Vacant
Street continued
1121 Carroll Vincent M ⊙ 346-6572
1121½ Hansen Norman E 346-3669
McArdel Bernard R 342-7754
1122-24 **Thorvald Apartments**
Apartments:
1 Pawol Anton J ⊙ 341-3576
2 Carroll Edw T 345-8422
3 Thomas Gerald C 342-7532
4 Dutton Jean Mrs 346-4765
5 Wilke Clara M 341-5576
6 Vence Annette C 346-8541
7 Barney Marie C Mrs 342-5273
8 Andrews Frank A 342-1584
9 Swisher Phil M 346-5399
10 Murphy Teresa C Mrs 345-2086
Harris begins
1127 Cooper's Market gro 341-3546
Cooper Martin ⊙ 341-3546
1135 Olsen Fredk M 345-9132
1136 **Maryland Apartments**
Apartments:
1 Tracy David F 342-9275
2 Kibbie Nettie Mrs 342-1036
3 Olsen Marie M 341-8475
4 Raschke Arnold E 345-7352
5 Jamison Austin A 346-3711
6 Wehrle Saml 345-6961
7 Cook Mira J 346-5542
8 Hare Cora Mrs 345-2322
Street continued
1137 McNurlin Arth V 342-0838
1143 McElroy Agnes M 345-4092
Cap Frank L 341-8562
Holt Carl W ⊙ 345-1875
1145 Pittack Clarence 345-4281
Bennar Alvin C 342-4291
1147 Park Avenue Rest Home 342-9017
1148 **Virginia Apartments The**
Apartments:
1 Benson Alice M Mrs 341-4067
2 Weir Shirley D 346-0404
3 Vance Max H 341-3194
4 Kirshenbaum Abr 341-6641
5 Targacewski Agnes 3453103
6 McConnell Robt K 346-7124
7 Vacant
Poppleton av intersects
1302 Wagnon Ruth M Mrs
Boyan Edw G
Carmichael Richd
Yokum Lee
1303 Stevens Rest Haven 342-4456
1306 Pankey Jos L ⊙ 345-3591
Swager Jack 345-4877
Marsilko Chas
1308 Herbert Louis
1310 Brown Mae C 345-5868
Maben Shirley A 342-0490
1312 Steinbaugh Harry W ⊙ 345-9617
1314 Williams Jack
Schrader Forest A 345-7442
1316 Dotson Walter E ⊙ 346-6421
1317 **Urbana Apartments**
Apartments:
1 Tyler Goldie J Mrs 346-6593
2 Griffin Gladys
3 Cockley Chas N 346-6169
4 Butke Eliz W ⊙ 346-6152
5 Lenhart Robt B 346-7642
6 O'Hanlon Martha Mrs 346-0390
7 Lorentzen Ada 346-9241
8 Smith Edna V Mrs 345-4494
9 Vacant
10 Christie Cora Mrs 345-4904
11 Lenhart Lester R 341-0594
12 Jantz Virgel
Street continued
1321 Petty Coat Lane beauty shop
342-9886
1321½ DeFrance J Warren barber
346-9783
1322 Jergensen Nellie C Mrs ⊙ 346-1184
1323 Park Avenue Cafe 342-9900
1325 Hinky Dinky Stores Co (br) gros
345-5008
1328 Piper Co The real est 344-4747
1330 Smith Jas E 345-4694
Veleba Mary A Mrs 341-1071
1331 Neon Products Co Inc 346-5447
1331½ Smith Virginia A 346-8216
1334 Acme Rug Cleaners 342-4951
1334½ Kline Clayton W 346-2968
1338 Nine Cent Cleaners (br)
341-3999
Lantow Albert H 341-3999
1340 Orchid Pastry Shop 342-1933
1342 Precision Display 341-9600
1344 Medicine Chest Pharmacy 342-7277
1349 Kavalec Raymond L gas sta
342-8819
Woolworth av intersects
280
1501 Holmberg Lyle Real Estate 344-4300
1503 Seventh-Day Adventist Health & Welfare Center 342-9149
1503½ Schultz Helen D Mrs 346-9534
1505 Park Avenue Thrift Shop used furn
1505½ Morris Ellen C Mrs 342-6407
1507 Central Vending Co 341-7770
1507½ Brooks Jas S 341-8178
1509 Scotch Wash Laundromat 342-9819
1509½ Beery Jamey E 346-5748
1511 Fuller Mildred Mrs ⊙ 345-5592
1513 Haas Clare D Mrs 346-5799
1515 Matthews Marie ⊙ 345-5608
1515½ Stansberry Jack A 346-6896
1517 Diederich Paul G 345-8968
1517½ Hurd Jas W 346-8192
1519 Paine Myron A 345-6655
1519½ Fontenelle Logan L 346-7952
1521 Lawson Marian L Mrs 346-8361
1521½ Vacant
1523 Dautremont Leonard J 341-5083
1523½ Madden Rolland R 345-3043
1525 Zakrzewski Mary E 346-8298
1529 Mathys Lola M Mrs ⊙ 346-6400
1533 Monson Sadie L Mrs ⊙ 345-6559
1535 Glinsmann Arnold A 341-5399
VanVickle Vernon V 345-7311
1537 Lewis Chas L 345-0878
1539 Carey Wm E
1541 Richards Chas M ⊙ 345-1243
1543 Tuttle J W 345-5391
1545 Bohaboy Jos B 346-3591
Hickory intersects
1701 Russell Wm V 345-3184
1703 Rhyno Ray F 342-3094
1705 Bloemer Chas J 346-0577
1705½ Ruzicka Jos F 345-5409
1707 Ruzicka Jos ⊙ 345-5409
1709 Strimple Olga Mrs ⊙ 345-5978
Tullis Constance M Mrs 345-7962
McElreath Jack
1719 **Hanscom View Apartments**
345-0744
Apartments:
1 LaVogue Gary
2 Burt Robt L
3 No Return
4 Bloomstrand Ada M Mrs 346-0786
5 Irvin Harold E
6 Berg Donald H
7 Kostelecky Ray A 346-1374
8 Cavanaugh Frank R
9 Stone Wm G
10 Ward Harold T 341-9962
11 Tittle Chas
12 Johnson Melvin R
Street continued
1723 Parsons Wilbur L 345-9228
1725 Yager Blanche V Mrs ⊙ 342-1719
1731 Kirby John F ⊙ 345-0979
1735 Kurtz John G jr ⊙ 345-2618
1737 White Frances L Mrs 346-0547
Goede Henry J 346-1609
1739 Connor Patk J ⊙ 345-0852
1741 Rauschenberg Arno F ⊙ 345-5339
1743 Christensen Marius H ⊙ 345-7198
1753 Rottman Fredk F 346-4722
Shirley intersects
1901 Collins Geo W 346-6648
Fumarol Chas 341-1006
1905 Safar Alvin A ⊙ 345-7666
Boucher James E 341-8456
1911 **Apartments**
1 Countryman Robt G 344-4387
2 Bebber Austin
3 Martin Robt
4 Hamilton James
Street continued
1915 Huskey Frances R 345-1203
1919 Tylski Frank S ⊙ 341-4995
1937 Hruban Pauline B Mrs ⊙ 341-3788
1941 Hruban Stanley A ⊙ 345-2286
E Creighton av intersects

274
PARK WILD AV—From 700 Pierce south to Pine
1202 Webb Van 341-0698
1204 Dallmann Donald W
1206 Weber Edw P
1208 Salerno Christine 345-2430
1210 Gaeta Sebastian ⊙ 346-7271
1213 DiGiacomo Jos A ⊙ 341-5710
1216 Rangel Phillip 342-6592
1216½ Geter Whitney L
1218 White Pearl A 345-8424
1218½ Lopez Mary R Mrs 341-1591
1219 Lux Ervin E ⊙ 346-5751
1222 Colanino Antonio ⊙ 346-1420
1223 Jacobsen Harald W 342-2670
1224 Pistone Mary Mrs ⊙ 341-1730
1227 Hilippre Donald D ⊙ 346-8731
1228 Vinci Frank ⊙
1228½ Vinci Anthony L 345-0930
1230 Falcone Antonio ⊙ 342-1744
1231 Sutera Vincenzo ⊙ 346-2515
1234 Cuva Sarah ⊙ 341-1342
Cuva Antonio J 342-6758
1235 Caniglia Jos S ⊙ 341-2870

Tel. 341-70
2401 N. 11th St.
See Yellow Page 91

POLK—Contd
4652 Callahan Raymond F ◎731-5063
4655 Kasparek Joseph 731-7456
4656 Fuxa Bob L ◎ 733-4534
4659 Petak Adam F ◎ 733-2785
4660 Novak Edwin G ◎ 731-1393
4663 Kankovsky Frank J ◎ 733-1421
4664 Vacant
4668 Baxter Burdette G ◎ 733-3453
4669 Under Constn
4675 Vacant
4679 **Apartments**
1 Vacant
2 Vacant
3 Vacant
4 Vacant
Street continued

274

POPPLETON AV—From Missouri River west to S 66th, intersecting 1300 S 3d (not open bet 1 blk west of S 6th and S 20th and bet S 36th and S 42d)
CB&QRR (no crossing)
S 2d begins
217 Rosenbaugh Malvin A ◎ 345-6550
S 3d intersects
S 4th intersects
CB&QRR (no crossing)
407 Garcia Peter ◎ 345-3531
411 Campos Arthur M 345-9277
411½ Vacant
415 Sequenzia Joseph F 341-1910
417 Ferraguti Elvara Mrs ◎
420 Falcone Carmelo ◎ 346-0139
S 5th intersects
502 Seina Anthony ◎ 345-5318
504 Amato Sam M 342-1124
504½ DePetro Joseph S 346-4531
506 Kinney Kenneth L
508 DePetro Salvatore ◎ 345-4917
Lutz Roy W 341-9741
510 Campbell Monte E 345-7824
511 Coco Vincenzo ◎ 345-3861
513 DeMaro Anthony ◎
rear Gavin Larry N 345-2297
514 Tomasello Ben 342-3154
515 Sapienza Alfio ◎ 342-5715
Sapienza & Son cabt mkrs 342-5715
517 Sapienza Fred P
S 6th intersects
612 Vinci Rosaria Mrs ◎ 341-8023
613 Aletta Maria M Mrs ◎ 346-2422
613½ Reese Ernest
614 Kleinbeck Ross L 345-0567
615 Manganaro Mary V Mrs ◎ 345-0703
616 Marcuzzo Cath Mrs ◎ 346-5123
Jeter Frank 341-8064
617 Lohmann Fred W ◎ 346-9343

264

(Not open between 1 blk west of S 6th and 20th)
S 20th intersects
2010 Rodman Bennie W ◎ 345-2054
2012 Mancuso Jos P ◎ 346-5886
Mancuso Doris Beauty Shop 346-5886
2014 Scarpino Jos ◎ 345-4682
2016 Daniels Joseph R 342-2605
2018 Mauro Joseph F ◎ 342-7188
2054 Perry Mary L ◎ 346-7570
2056 Vacant
S 21st intersects
2100 Brandt Jos ◎ 346-9278
2102 Gentry Robt R
rear Spangler Keith
2102½ Spangler Kenneth J
2106 Baratta Bernard A 346-1095
Davey Gene 345-8525
2107 Franceschini Alessandro ◎ 341-2032
2108 Capellupo Peter ◎ 345-7467
2110 Centretto Nick C jr ◎ 342-3743
2111 Baratta Anthony J ◎ 346-4220
2115 DiBiase Christine Mrs ◎ 345-1021
2117 Incontro John ◎ 346-4577
2119 Sambasile Sam ◎ 342-2768
2131 Cerone Frank M ice dlr
S 22d intersects
2201 Neb Art Statuary Co 342-4232
2204 Stella Michl ◎ 345-6002
2207 Cerone Jos ◎ 341-6175
2208 Marasco Fred ◎ 341-8888
2210 Vacant
2211 Zelinsky Joseph F 344-4559
2212 Scarpello Vincent ◎ 342-7185
2214 McCann Francis L ◎ 346-0568
2214½ Vacant
2215 Scarpello Sam M 342-5074
Sampson James E 345-8156
Heller Agnes Mrs 346-3540
rear Baratta Guiseppe 346-0125
2216 Bozak John E ◎ 341-9377
2218 Cerone Frank M ◎ 345-6952
2220 Wrubel Edw F
2222 Lohmann Louis F 341-8639
2223 Circo Alf A ◎ 345-2035
2224 Pistilli Sam S ◎
2225 Wolfsbauer Raymond M ◎ 345-3607
2226 Romano Jos A ◎ 341-5734
2228 Szablowski Henry ◎ 345-7831
2230 John Mary B Mrs 345-6729
2239 StAnn's Convent 341-8842
StAnn's School 341-8842
Sisters of Mercy 341-8842
2247 Cimmino Louis Rev 341-7170
2254 Ferano Louise Mrs ◎ 341-0911
2328 Monico Gabriel ◎ 346-5658
bsmt Eskens Wm L 342-4231
S 24th intersects

260

2406 Buss Jas C ◎ 341-1468
2408 Burdick Roy ◎ 345-0710
Simpson Oswald E 345-0710
2417 Redgwick Ethel J Mrs ◎ nurse 346-8058
2419 Manzo Frank X 342-8372
2421 Barta Chas J 341-1198
2422 Silvestrini Arturo 346-4953
2423 Minarik Julia T Mrs ◎ 346-5324
2428 Williams Carrie N Mrs ◎ 341-2321
S 25th intersects
2501 Simpson Lillian A Mrs ◎ 342-0722
2502 Pane Girolima Mrs ◎ 341-3739
2507 Allwine Clarence A 346-6075
2508 Croft Mary E Mrs 346-7461
Greise John F 345-6026
2510 Roberts Edw D ◎ 341-2304
2511 Simpson Dorothy P Mrs ◎ 342-6547
2513 Weightman Glenn L 342-3104
Gant Glenn H 346-1822
2515 Campbell Vernon P 345-3544
2522 Wallace Elsie N Mrs ◎ 346-9354
2524 Garrison Kenneth L
S 25th av intersects
2550 Keller Robt J 341-1043
2553 Green Lorene Mrs ◎ 342-3065
2556 Shaddy Catherine ◎ 346-0878
2557 Seward Lance P ◎ 345-2418
2562 Littleton Geo M ◎ 345-7092
2563 Scalzo Chas A ◎ 342-0117
2565 Bonacci Carmen M ◎ 345-6833
2566 Rotella Ameado M ◎ 342-8362
2570 Coldiron David L 341-5603
2572 Tarasing Construction Co 346-3897
Ingallice Fred A 346-3897
Frankoff Jennie Mrs 346-7019
2573 Keating Lloyd J 346-7019
Wagner Richd L 345-4951
Dreager Betty L 346-7537
S 26th intersects
2602 Albin Robt J 345-8532
2606 Lane John S jr ◎ 345-4596
Lant Harry W
2606½ Todales Andrew
2609 Cunningham Gerald P 342-7420
2609 Cunningham Gerald P 342-7420
2610 Korff Jerry 341-2511
2615 Blake Melvin G ◎ 341-3024
2616 **Apartments**
bsmt Pauly Francis J 342-2539
1 Vacant
3 Sedlacek Gary D 344-4516
4 Lepley Wm F 346-3895
5 Heri Frank J 341-5647
Street continued
2617 Thies Wm B ◎ 342-3008
S 27th intersects
2702 Thornton Clara E Mrs ◎ 341-5407
2703 Anderson Emma F Mrs ◎ 345-7358
2711 Prochaska Ludwig C real est 346-0688
2715 Favara Pasquale 342-5196
Heyl Nancy A 342-8076
2717 Campbell John C ◎ 342-6159
McAlpin John C 345-9675
2719 Ferguson Chas W
Sloppy Loren R 345-0970
S 28th intersects
2801 Vacant
2803 Vacant
2804 Vacant
2809 Spencer John P ◎ 345-6169
2811 Vacant
2812 Vacant
2816 Goetzinger Jas J ◎ 345-0998
Rakes Geo J 341-8533
2817 Boswell Bernie C 345-2362
2818 Olsen Louis B III 346-0378
2820 Vacant
S 29th intersects

258

2911 Whalen Ottelea Mrs ◎ 346-5189
bsmt Vacant
2916 Weiss Harold C ◎ 346-4143
Park av intersects
2959 Finley Loretta A ◎ 345-5670
2962 Caven Chas R ◎ 341-7593
2963 Horan Gary D 342-0336
bsmt Beam Earl 346-3073
2964 Moore Jewell G Mrs ◎ 345-2934
2965 Rapp Blanche S Mrs ◎ drsmkr 342-6539
McMann Effie Mrs 341-5419
2967 Alwine Helen K Mrs ◎ 342-1151
2968 **Chula Vista Apartments Inc**
Apartments:
1 Clark Angela M 342-1294
2 Dickson Lloyd A ◎ 345-4220
3 Bruckner Mary L ◎ 346-2133
4 McClure Reuben A ◎ 345-6227
5 Knutzen John H 342-3964
6 LaHood Alice T Mrs 346-1091
Street continued
2969 Cissell Clyde C jr ◎ 345-5146
Nolte Annitta 341-2542
3002 Pospichal Prokop J ◎ 345-4943
3004 Buchta Wm J ◎ 346-4179
3006 Stovie Harlan J ◎ 346-5635
3008 Smith Albert C 346-6028
3009 Roberts Pershing 341-3722
3026 O'Reilly Michl J 345-9060
3058 **James Court Apartments**
Apartments:
A Cvetas John P 345-6649
B White Frank A 346-7186
C Wysuph Robt
D Hedke Gretchen D
E Walden Harry A 345-0484
F Volker Geo 346-1361
Street continued
3061 Stokes Malcom
Fleming Thos
3062 **James Court Apartments**
Apartments:
1 Romona Thos A 345-0696
2 Shaw Thelma W Mrs 341-5968
3 Vacant
4 Cunningham Helen Mrs
5 Farwell Herbert D 342-3282
6 Vacant
S 31st intersects
3102 **Poppleton Apartments**
Apartments:
2 Canter Margt 346-0913
3 Vacant
3114 Burford Jas A ◎ 345-1071
Widtfeldt Henry E 345-1730
3124 Jandl Floyd D ◎ 342-1730
3124 Leamer Mae G Mrs 345-0906
Hunt Robt W 341-0752
McKenna Gene V 341-8963
Case Shirley 342-3598
S 32d intersects
3202 Kershner Merlin F 342-2685
3202½ No Return

CROCKER CLAIMS SERVICE

TP	Adjoining	Source
✓	✓	R. L. Polk Co.

S. 29th Street 1961

29TH S—Contd

832 Torpy Lyman R ⓞ 345-9243
834 Corcoran Marie E Mrs ⓞ 345-5635
840 Danner Harry H ⓞ 345-5229
845 Youngren Stella M 341-7278
846 **Andrew Apartments**
Apartments:
1 Montgomery Pearl Mrs
2 Ingersoll Alma Mrs 346-3961
3 Kirby Frances Mrs 346-0159
4 Vacant
5 Davidson Alice Mrs 345-1269
Street continued
847 Vacant

Mason intersects

1001 Vacant
1004 Scott Eldon W ⓞ 345-4269
1005 Vacant
1008 Smaus Wilfred L 345-3017
Throlson Barbara Mrs
1009 Vacant
1010 Joliffe Robt C 341-9033
Moller Raymond C 346-2373
1012 Snyder Dallas L ⓞ 345-2797
1015 **Apartments**
1 Newland Chas R
2 Logan Otto G
3 Vacant
4 Vacant
5 Vacant
6 Vacant
Street continued
1019 Volcheck Jearl E ⓞ 345-8927
1022 Andersen Otto K ⓞ 345-1475
Boetel Donald D 346-9413
1023 Vacant
1025 Willson Carl J
1029 **Rosedale Apartments**
1 Craig Herbert L 342-1500
2 Lacey Betty J Mrs 346-6188
3 Rork Sherman
4 McKnight Robt
5 Bates Richd
6 Kellams Randall 346-2980
7 Shea Robt
8 Wzorek Frank 341-1576
9 Knobbs Walter H
10 Woods Gorman
Street continued
rear Norton John V ⓞ 341-0409
1034 Brey Claude H ⓞ 341-6038
bsmt Vacant
1037 Nowicki Gerald 342-6865
Klein Edw J
1040-44 **Georgia Apartments**
Apartments:
1 Cain Raymond
2 Howland Juanita Mrs 344-4814
3 Cooper Henry W 341-5531
4 Norton Rita B 345-8059
Boerner Josephine T 345-8059
5a McShannon Gene A
5b Ratherhan John E
6 Vacant
7 Rasberg Russell
8 O'Donnell Eileen 345-2636
9 DeHappart Richd 345-6627
10a Sheets Dale V
10b Zuerlein Christie M Mrs 346-2530
11a Suomela Geo E
11b Habegger Gary 341-3265
12a No Return
12b Moudy Eug L jr
14 McShannon Gary D
15 DeYormon Eddie E 342-2716
16 Aldridge Homer 341-1180
Street continued
1041 Vacant
1045 Vacant
bsmt Vacant
1046 Olson Wm R ⓞ 342-5489
France Pearl Mrs 346-1796
1049 Ulpis Vladimirs ⓞ 346-5595
Ulpis Imants ⓞ 345-1464
1050 Thornburg Hazel Mrs ⓞ 342-1917
1051 Keating Zikas S Mrs ⓞ 345-8047
1051½ Johnson Dennis M 341-3522

1053 **Berns Apartments**
Apartments:
1 Vacant
2 Vacant
3 Vacant
4 Vacant
5 Vacant
6 Fredericks Evelyn E 346-5798
7 Vacant
8 Sandbothe Russell M 345-3208
Street continued
1054 Harrington Margt Mrs 345-2055

Pacific intersects

1101 Reber James 345-8813
1102 Fatte Victor ⓞ 341-9196
1106 Slane Jas J ⓞ 346-0047
1108 Campbell Edna M Mrs ⓞ 345-9361
1111 Vacant
1113 Vacant
1114 Linder Christian ⓞ 346-0834
1115 Vacant
1119 Vacant
1120 Colson Dwight L 345-2517
Burrell B J
1121 Vacant
1124 Chval James F 246-7953
Johnson Cecil V 346-7953
1125 Marlake Rose Mrs ⓞ 341-1409
1126 Baker Henry ⓞ 342-8291
Sullivan Robt D 341-7413
1129 Vacant
1130 Fuijil Sen 342-4947
1131 Vacant
bsmt Vacant
1133 Hagarty Haryl M 346-7872
1135 Nuschy Robt J ⓞ 346-6818
1136 Doss Mabel Mrs ⓞ 341-3159
Sinclair Isabella B Mrs ⓞ 341-8473
1137 Gould Kensel S 346-7229
1137½ Lawrence Tollie S 342-3987
1138 Wiese Richd D 342-6268
1141 Vacant
1142 O'Shaughnessy Wm D ⓞ 341-5850
1143 Krauth Leo M 346-2493
1143½ Casler Jerry L 346-1906
1145 Stergios Helen Mrs ⓞ 342-1925
1148 Brezina Louis V ⓞ 345-8797
Bezina James E 346-1068

Poppleton av intersects

1301 Becher Donald E ⓞ 345-6830
Wright Everett E 346-8741
1306 Sullivan Maurice E 345-2466
1307 Vacant
1310 Connelly Joseph C ⓞ 345-6068
1311 White Jack G 346-0091
1315 Vacant
1315½ Palma Louis E 346-7277
1317 Mares Delton 342-6798
1317½ Barton Jas E 345-9552
1319 Vacant
1320 Park Sch
1321 Vacant
1329 Ellis Maybelle Mrs ⓞ 341-5117
1333 McWilliams Anna M ⓞ

Woolworth av intersects

280

1502 Masters Orville M ⓞ 346-3720
1504 Smith Christine Mrs ⓞ 341-9541
1506 Hagen Ronald
1510 Mills Ada E Mrs ⓞ 346-1813
1512 Bovee Harold E ⓞ 345-3641
1514 Lerwold Albert ⓞ 345-6483
1516 Swift Dorothy M Mrs ⓞ
1522 Mayfield Mathew A ⓞ 345-9253
Johnson Geo O 342-2621
bsmt Rex Maurice 341-6355
1526 **Apartments**
1 Benson Rose 346-1385
2 Dick Dennis
3 Adamson Jas R 346-1571
4 Belote Forrest S 346-3459
5 Vacant
6 Vasicko Saml G 341-9683
Street continued
1526½ Bermel Peter A ⓞ 346-2558
1530 Schryver Larry N 345-1076
Thornburg John C 346-3253
1534 Johansen Max ⓞ 346-8522

1538 Beverly C Jerry 345-4456
1542 Vacant
1546 Larson Vern E ⓞ 341-3395
1550 Chase Walter D ⓞ 346-6454

Hickory intersects

1708 Schmidt Roy D ⓞ 345-8316
1710 Sullivan Agnes M Mrs ⓞ 345-9336
Whitehead Anton L 345-2449
1714 Miller Wm F ⓞ 341-3217
Carter John W 341-7768
1718 Smith Paul R
Crocombe Norman A 342-1918
Makovicka Val J 341-0201
Munyon Mavin L 345-5732
1722 Haarmann Emma Mrs ⓞ 345-5534
1726 Seaton Frances W Mrs ⓞ 345-0458
1730 Emery Forest W ⓞ 345-5610
1734 Hartung Robt F ⓞ 341-8617
1738 Hatfield Geo W 341-2875
1742 Sykora James L 341-7839
1746 Jacobsen Saml L ⓞ 346-0590
1750 Christensen Carl A ⓞ 345-8017

Shirley intersects

1902 Doran Loretta J Mrs ⓞ 342-4694
1906 Duling Glenn H ⓞ 345-0741
1912 Condon Marjorie L Mrs 342-6322
1914 Whatley Wm G 346-7820
1918 Groves Virgil L
1920 Nichols Geo J ⓞ 341-8083
1922 Shaw Richd L 341-4998
Grabenschroer James E 345-8162

Ed Creighton av intersects

302

2202 Brezacek Jos ⓞ 345-6526
2210 Gish Jos J ⓞ 346-6642
2212 Robbins Helen S Mrs ⓞ 345-7389
2214 Cap Jas T ⓞ 341-5876

Martha intersects

2318 Mazur Julius S 346-3180
2320 Andersen Hans P ⓞ 342-7657
2322 DeBusk Ray

Dupont intersects

2352 Shaffer Louis 345-8940
2352½ Neneman Ted R 342-3586
2354 Neneman Teofil W ⓞ 341-9551
2354½ Driscoll Frank J 346-6735
2362 Epps Neil C ⓞ 345-3823
2364 Klusaw Raymond T 346-7383
rear Terveer Allen R 342-2906
2366 Belitz Jos J ⓞ 345-3487
2367 A&A Bar beer 342-9742
Kurtz Anton 341-6563
2368 Hanscom Inn 342-8929
Zagurski Theo J ⓞ 345-5018

Castelar intersects

2408 Zamiapala Nora Mrs ⓞ 346-3609
2410 Vacant
2414 Kudlacz Thos 341-9373
2416 Becker Gerald E 345-5299
2424 Kudlacz Grocery 345-2072
rear Kudlacz Frank J ⓞ 345-2072

Arbor intersects

(Not open bet Arbor and Bancroft)

Bancroft intersects

2912 Barnett Jas W 345-9109

Elm intersects

324

Oak intersects

Spring intersects

(Not open bet Oak and Deer Park blvd)

Vinton intersects

3209 Boyd Chas E

346

(Not open bet 1 blk south of Valley and A)

B intersects

cor Omaha Flour Mills 731-6304

C intersects

(Not open bet C and D)

D intersects

3907 Mikovec Victoria A Mrs ⓞ 733-9406
3911 Bohac Jos C ⓞ 733-6345
3913 Vacant
3917 Cunningham Leland E 731-8491
3919 Evans Jas J ⓞ 731-0690
Parks Richd E 731-0826

29TH AV N—Contd
Apartments—Contd
1672 Hershner Fannie A Mrs 451-7028
1673 Washington Frances Mrs 453-4448
1674 Bays Leona C Mrs 453-5121
1675 Wright Marie Mrs 453-1952
1676 Bingham Daisy Mrs 451-1003
1677 Smith J Frank 451-5830
1678 Sherwood Hattie C Mrs 451-1348
1679 Stevens Olive Mrs 451-7955
1680 Corcoran Gordon W 453-3934
1681 Flanagan Margt Mrs 453-3481
1682 Handy Roy 451-5346
1683 Gibbs Wm 453-2713
1684 Poindexter Hannah 451-1689
1685 Sploons Mamie T Mrs 451-5956
1686 Johnson Mary G 453-4849
1687 Spangenberg Emil H 451-7893
1688 McCabe Edw J 455-0546
1689 Rathbun Sarah H Mrs 451-2696
1690 Rood Bertha M Mrs 451-9318
1691 Leeper Juanita 451-5320
1692 Musco Rose Mrs 451-1474
Street continued
2019 Bell John
2021 VanKirk Robt L 451-4592
2023 Barnes Eldon R 453-0563
2025 Pookes James
2027 Harris Henry
2029 Griggs Albirtha Mrs 451-2538
2031 Chance Earl T
2033 Wills Livingston 453-3137

224

29TH S—From 2900 Dodge south to W (not open bet Farnam and Harney, Arbor and Bancroft, Oak and Deer Park blvd, 1 blk south of Valley and A, C and D, J and Q, R and ½ blk north of S)
101 Guyton Clarence R ◎ 341-7435
104 Lux Jeanne M 345-2802
107 Larsen Albert 345-1176
bsmt Vacant
108 Jungbluth Alfonso H ◎ 345-8531
110 Zeigler Elsie M Mrs ◎ 345-9682
114 Steinman Sol ◎ 345-7518
115 **Larkin Apartments**
bsmt Vacant
Apartments:
1 Rose Lyman H
3 Richard Dale E
4 Kispert Ivan H
5 Wilder Clarence
6 Walkers Melvin A
7 Vacant
11 Evans Ted T
Street continued
116 Fowler Ruth M Mrs ◎
117 Larsen Clarence
Halstrom Harry
119 Elliott Truman
122 Benolken Anne J Mrs ◎ 341-3248
122½ Sanifur Jewell J 346-0084
Douglas intersects
219 Elmore Geo I Co auto repr 341-7300
Farnam intersects
(Not open bet Farnam and Harney)
Harney intersects
401 Carroll Richd A
403 Filipowicz John S 345-7114
405 Marino Angelo ◎ 346-1895
406 **Cedar Apartments**
bsmt Harvey Sandy 346-6224
Apartments:
1 Seglin Wesley A
2 Anderson Wesley D
3 Connerly Jess T
4 Poston Pam
5 Vacant
6 Vacant
7 Harris Robt E 341-9192
Street continued
411 Schweigart Robt 342-8098
Dewey av intersects
507 Savidge Helene
Banash Gene M 346-5138
507½ Gallardo Geo
508 **Anton Apartments**
Apartments:
1 Harvey Alice M 346-3162
2 Clarson Astrid N Mrs
3 Effken Dean W 346-7255
4 Bolton Dean D 342-5125
5-6 Radcliffe H Lynn massage 342-5502
7 Harshman Jerry D
8 Evanek Jos P 345-7561
Street continued
509 Ashley Kay M Mrs 342-2017
509½ Dover John E 346-6906
517 **Hernes Apartments**
Apartments:
1 Vacant
2 Evans Joan M 342-5963
3-4 Buttons & Bows Nursery 345-0529
5 Dorenkamp Janice F 345-1386
6 Schiltz Laurina 345-8486
Lammers Beverly L 345-4318
7 Woltman Mariann A 342-5884
8 Sumpter Cecil A 341-3384
Street continued
522 Children's Nursery 345-0529
Timmens Joe 342-5468
525 **Colonial Arms Apartments**
Apartments:
1 Page Ray M 345-0895
2 Lahey Wm E ◎ refgr sls and serv 342-0891
3 Murphy Evelyn E Mrs 345-0561
4 Miller Gary V
5 Chamberlin Sears E 342-5052
6 Brown Ethel 345-2435
Street continued
527 Vacant
527½ Hanson Larry S 341-4198
528 **Morley Apartments**
bsmt Zimmerman Ruth H
Dowd D H 345-4253
Apartments:
101 Heil Harland F
102 Dowd Della M 345-1861
103 Monahan Sophia M Mrs 345-0208
104 Antisdel Martha 342-3740
105 Gartland Ann E 346-3377
106 Mappes Marjorie M 346-6466
201 Speedie Chas 345-2572
203 Hord Hugh 346-8183
204 George Wm
205 Gould Helen E 346-4834
206 Kleber Gerald J
301 Hayden Wm W 346-5379
302 Hermanek Louis
303 Cosganzo John R 345-6891
304 No Return
305 Durham Marie 345-6252
306 Holm Hulda L 345-6704
Street continued
529 Edwards Merritt 342-1839
529½ Hall Harry A
531 Frain Chas G ◎ 345-3363
531½ Vacant
533 Vacant
533½ Ping Freeman W
536 **Apartments**
1 Loukota Rudolf S 346-8724
2 Gordon David R 345-8088
3 Sledge Robt J
4 Schafer Kath Mrs
5 Schultz Mary S
6 Pitzer Harvey L 346-9016
7 Bures Danl
7a Fillips Alan
8 Keoster Chas
11 Smith Marvin
12 Vacant
Street continued
537 Vacant
539 Flood Jos
540 Savage John W ◎ 341-6727
Caldwell Edwin P 341-5327
542 Gonzales Manuel A ◎ 345-2546
545 Cohen Aaron L ◎ 341-4263
G&L Grocery 341-4263
546 McMullen Marguerite B Mrs ◎ 345-0269

256

Jackson intersects
603 Vacant
605 **Apartments**
1 Ellis Mary F Mrs
2 Dailey Katie B Mrs
3 Hicks G
5 Bellgraph H Edw
6 Rippy Jerry
7 Selch John L
8 Stevens Wm A
606 **Sally Ann Apartments**
Apartments:
1 Rose Chas H
2 Morrison John
3 McMahan Jack
4 Kemp Ray C
5 Czaplewski Philip 346-4271
6 Rose Dude V
7 Rose Richd A
Street continued
607 Twenty Ninth Street Mkt gro 342-5566
607½ Eppenbaugh Leon
614 Moeller Richd P 341-8462
Smith Chas
Hartzell Donald
625 **Asdell Apartments** 342-8170
1 Vacant
2 Braughn Dorothy M 345-0648
3 Johnson Jean
4 Small Mary
5 Pfeifer Mildred J
6 Zeck Margt Mrs
8 Marx Elsie Mrs
StMary's av intersects
701 Retzlaff Herman 342-4815
702 Pillar of Fire Church
Yoder Alice K Rev 345-3710
705 Eppenbaugh Melvin 341-8549
707 Theesfeld Wm E 342-7785
Brichacek Leonard J 342-0095
Harms Margt
708 Daniels Wm 346-2906
Holmes Theresa Mrs 345-0561
709 Coble Roy N
711 **Apartments**
1 Vacant
2 Vacant
3 Vacant
4 Vacant
Street continued
720 Vacant

260

Leavenworth intersects
806 Hill Leonard F 345-2747
814 Nick Pearl R Mrs 346-6209
815 Vacant
820 **Amber Apartments**
1 Lenhart John 342-6347
2 McBreen Jerry
3 Blackman Glen
4 Claxton C B
5 Vacant
6 Richardson Robt
7 Novak Leonard E 346-5957
Street continued
825 Vacant
826 Stern June Mrs ◎ 342-7296
827 **Utley Apartments**
Apartments:
1 Vacant
2 Vacant
3 Vacant
4 Vacant
5 Lendt Helen Mrs 345-3294
828 **Apartments**
1 Morrissey Michl J
2 Vacant
3 Vacant
4 Vacant
Street continued
829 Vacant
829½ Vacant
830 Strahn Clarence ◎ 341-6601
Lilly Lloyd ◎ 341-6601
831 Vacant

TP	Adjoining	Source
-	✓	R. L. Polk Co.

30TH AVE S 1961

30TH AV S—Contd

1033 Hamms Alice Mrs 345-8850
Johnson Edith 341-5080
1034 Nicas Wm G ⊙ 345-2751
1034 **Apartments**
1 Sage Verna Mrs 345-3929
2 Foley Emma 346-5209
3 Hengen Marjorie L 342-2838
4 Eich Glen B 346-2791
5 Besta James jr 341-5280
bsmt Comero Melvin 346-0565
1034½ Frenking John J 342-2745
1035 Jensen Elmer A ⊙ 341-5420
Batts Chas C 341-5496
1036 Hayden Ben C 345-0597
1039 Hanson Oscar W ⊙ 341-8787
Duraclean By Hanson rug cln 341-8787
1040 Wilson Marilyn J 341-3592
1043 Tinneman Wm H 346-3032
Larsen Annabell 345-4090
Pacific intersects
1101 Young Walter V 341-3503
Lamb Margt L Mrs 346-2749
Fellows Sally A 341-6094
1102 **Shank Apartments** 346-5746
1 Shank Thos M ⊙ 346-5746
2 Weber Walter H 345-7841
3 Cikah Mildred 346-0161
1110 **Lakota Court Apartments**
Apartments:
1 Schlesselman Harry J 341-8152
2 Scoboda Eliz R 346-0758
3 Groeger Lena J Mrs 342-0286
4 Paasch Edw H 341-2989
5 Ceck Margt Mrs 346-4657
6 Niksick John 341-8200
7 Baade Paul A 346-9061
8 Noble R J 341-8789
9 Jergenson Elmo 341-1864
Street continued
1111 Dresher Ella ⊙ 345-4216
1113 Bethel Harry ⊙ 341-7220
Haines Clifford C
1115 Basil Mary Jo ⊙ 345-5774
McElroy Irma C 341-5611
1117 Brokaw Leland H
Johnston Helen S 345-6105
Saunier May A Mrs
Geiger Edw T 345-4300
1120 Heck Irene L Mrs 346-5626
Doidge Walter A 345-4159
Sturdee Michl 341-8231
1121 Krueger Warner L 346-3743
1122 Trask Lester E 341-3746
1124 Sullivan Lou C Mrs ⊙ 341-2615
1126 O'Brien Robt G 341-1263
Harris ends
1130 Maides Tom A ⊙ 341-6809
1134 Killebrew John G 345-8125
1138 Bieleck Henry 346-8990
Chrastie Don L 345-3579
Petrovich Mike B ⊙ 346-9369
1141 **Chula Vista Apartments**
Apartments:
7 Stolinski Victor L ⊙ 346-5175
8 Lorenzen Herman A ins agt 346-2067
9 McCleneghan Mary A Mrs ⊙ 345-0401
10 McCarty Jack ⊙ 341-1302
11 Vacant
12 Jackson Guy C 346-2457
Poppleton av intersects
1302 Millard Wm O ⊙ 342-4657
Fisher Leonard A 342-4920
Waite Ernest
1306 Jensen Chas H ⊙ 345-1202
Kauphusman Donald J 346-0506
Morgan Maurice P 345-4428
1310 Schoolfield Wm H ⊙ 346-5351
Hunsucker Wayne
Buchholz Dean
1311 Fitzgerald Dennis J
1314 Hamilton Alf S 346-7274
1315 VanBuskirk Ralph ⊙ 342-2508
1318 Williams Hugh P 345-4941
1323 Metropolitan Utilities dist sub sta
1324 Moberg Harry W ⊙ 342-3243
1325 Olsen Soren T 345-0158
Foster Hazel B Mrs 342-0347
Rothermel Conrad G 341-0179
1326 Gallagher Patk T ⊙ 345-0814
1329 Losole Angelo ⊙ 342-0505
1330 Riley Donald 345-5770
Reichert Patricia Mrs
1334 Johnson John A ⊙ 345-3139
1335 Topf Anton J ⊙ 345-0457
1336 Samson Geo A ⊙ 341-4679
Vlademar Matthew 345-8690
Pickens A E
1337 Schaefer Wilmer A 342-0059
bsmt Vacant
1340 Johnson Malcolm E 346-9213
Blaylock Elmer A 345-1982
Woolworth av intersects
324
(Not open bet Woolworth av and Grover av)
Grover av intersects
3501 Patlan Gilbert 345-7793
3502 Vacant
3504 Baratta Angelo ⊙ 346-1672
3505 Pinkes Benj H ⊙ 345-4117
3507 Ellsworth Mac N 341-6642
3508 Culbertson Clint W ⊙ 346-6402
3510 Koperski Danl D ⊙ 345-4113
3512 Kinast Michael N ⊙
3524 Hibberd Gerard N ⊙ contr 345-3639
A intersects
370
(Not open bet A and Q)
Q intersects
5216 Wright John J 733-3818
5216½ Hagen Hilda Mrs 731-7722
5218 Franklin LeRoy 731-2102
Franklin Transfer 731-2102
5218½ Moore Eli
5219 Franklin's Drive Inn 733-9568
5222 Jenkins Bernice Mrs 731-9929
R intersects

6

31ST N—From 3100 Dodge north bey Woodney blvd (not open bet Cass and Lafayette av, Lindsay av and ½ blk south of Ohio, Binney and Taylor, Ames av and Saratoga, Forest Lawn av and Howell and ½ blk south of Bridge)
118-20 **Kay Apartments**
Apartments:
1 Bearr Bessie Mrs 346-1048
2 Johnson P G 346-4366
3 Abramson Harry A 341-6970
4 Bartunek Lilly M 345-2770
5 Keairnes Daryl W 341-6269
6 White Ronald J 345-5775
7 Hawley Opal H Mrs 346-3280
8 Lee Hazel E Mrs 341-7645
9 Nollette Ronald L 346-7286
10 Shearer Theo R
128 **Beverly Manor Apartments**
Apartments:
1 Diekmann Kurt J 342-1005
2 Smith James H 342-6049
3 Farrell Danl jr ⊙ 342-4256
4 Grover Iva L Mrs ⊙ 341-4822
5 Meile Herbert H ⊙ 345-2580
6 Parker Matilda Mrs ⊙ 341-6901
7 Oehrle Warren E ⊙ 341-8742
8 Savage Jim ⊙ 341-4325
9 Bussard Wm E ⊙ 345-5814
10 Jepson Edwina W Mrs ⊙ 341-6914
12 Boyle Clara P ⊙ 341-2859
14 Glissman Tena E Mrs ⊙ 342-1557
15 Hoppens Esther I Mrs 346-4826
16 Patterson Ada S ⊙ 346-3449
17 Breeze Constance E Mrs 346-5405
18 Robinson Thelma G ⊙ 345-2240
19 Ptacek Myrhl M Mrs 346-2193
20 Brown Signa Mrs 345-4561
21 Vacant
22 Garvey Marian V Mrs ⊙ 345-9469
23 McElroy John 346-8498
Street continued
136 McCarville Thos H ⊙ 346-8166
138 Jacobs Leon P 345-8426
140 McMahon Paul H 345-0807
142 Moore Aldena
148 McGuire Thos J 345-9551
150 Palmer Bert B ⊙ 346-6257
152 Bishop Boyce 342-4363
Davenport intersects
301 Evans Chas J 345-4364
304 **Hillside Court Apartments**
Apartments:
1 Marr Ervin R
2 Nielsen Don K 345-3809
101 Rivera Luis 345-3006
102 Diwoky Adolph S 346-2165
201 Hanson Betty L Mrs 346-9336
202 Burk Gary L 345-6429
Street continued
307 Foster Martha Mrs 341-4821
311 Ruderman Fannie Mrs ⊙ 346-4952
Corrigan Larry J 345-0726
312 No Return
315 Wainwright Jay B ⊙ 341-8072
316 **Hillside Court Apartments**
Apartments:
13 Millard Ruth L 346-7359
14 Clemens Richd P 346-9505
113 Vacant
114 Hollenbeck Wm G 345-9868
213 Vacant
214 O'Malley Martha J Mrs 341-7031
Street continued
319 Laughlin Danl N ⊙ 345-2405
321 Wolfe Allan ⊙ 341-1321
Chicago intersects
401 Schweigart Margt 342-1435
Jensen Raymond L 341-9833
bsmt Peavy Cecil A 344-4367
405 Wells Chas H 346-2148
409 Olson Edw E ⊙ 346-4268
413 Chandler Fred C ⊙ 345-2429
Chandler Orval E 346-7077
414 Keillor James H ⊙ 342-3631
419 White Etta R Mrs ⊙ 342-0360
Blatter Erwin E 345-9854
421 Stryker Harry B ⊙ 345-7763
422 Vacant
Cass intersects
38
(Not open bet Cass and Lafayette av)
Lafayette av intersects
Hamilton av intersects
1407 Deckert Elmer W 341-7243
1412 Esser Jos H ⊙ 556-7292
1417 White Geo H 342-4389
1419 Fry Lewis C 345-5035
Charles intersects
54
1503 Vacant
1504 Parks Elmer ⊙ 556-6957
1508 Anderson Albin ⊙ 553-0355
1511 Marcil Albert ⊙ 341-8104
Sheil Dennis G ⊙ 341-8104
1512 Rohrich Conrad F ⊙ 553-0460
1513 Kawami Kenneth K ⊙ 345-9746
Seward intersects
1608 Taylor Wm
1610 McKercher Clifford E 556-7323
1618 Browning Donald E ⊙ 551-0488
1622 Tucker Lige J ⊙ 556-5602
Franklin intersects
1702 Harpster Ernest E ⊙ 556-4237
1707 Okada Noriake 346-7753
1711 Tison Elvis L 341-0261
1715 Owen Nellie B Mrs ⊙
1719 Shimada Geo M ⊙ 346-7539
1723 Takechi Kazuo ⊙ 341-5468
Decatur intersects
1816 Copsey Eddie L ⊙ 556-2233
1820 Anderson Eva R Mrs ⊙
1822 Ramirez Felipe Z ⊙ 551-8010
Parker intersects
1901 Carvalho Reginald I 345-8669
1903 Curtis Russell ⊙ 341-2940
1905 Vacant
1907 McQuigg Jas L 345-0997
1909 Davis Kenneth J 341-4319
1911 Vacant

THE RAIBACH CO

TP	Adjoining	Source
-	✓	R. L. Polk Co.

HARRIS ST 1961

HARNEY—Contd

3808 Unthank Eunice M Mrs 345-6519
Taylor Elma 346-8648
Baines Agnes M 346-0439
Masters Gertrude L 346-8916
3812 Boord Lena B Mrs ◎ 341-5960
3816 Taylor Glenna L Mrs ◎ 341-6392
Pruner Eliz M Mrs 346-6915
3820 **Apartments**
1 Blecha Judy E 342-4928
2 Davis Beth G 345-2146
3 McGregor Florence Mrs 346-2790
4 Smith Mollie Mrs 341-8399
5 Christenson Jackie
6 Gilman Jack L 345-5040
bsmt Anderson Kathryn E

S 38th av intersects

3860 **Highland Court Apartments**
Apartments:
1 Delehant John W Hon 342-1808
2 Bachler Claude L 345-1321
3 Moon Chas F 342-4972
4 Jeffrey Margret A Mrs 341-9603
5 Farquhar Helen Mrs ◎ 341-4275
6 McFayden Martha E Mrs 345-6825
7 Bryant Gladys M Mrs caretaker 345-3886

Street continued

3862 Lundberg Edwin C 345-8635
3866 Maiken Virginia D 345-8482
3870 **Colbert Apartments**
bsmt Anderson Spencer custdn
Apartments:
10 Hiller Louis 342-3003
11 Kiplinger Donald C 545-6209
12 Schmidbauer Chas B 341-4583
14 Vacant
15 Burritt Flora Mrs 341-3555
16 Johnsen Harvey M Hon 345-2660

S 39th intersects

3902 Nelson Bernice M Mrs 345-0649
Meyer Eug J Mrs 345-0311
Uhler Anna A Mrs 341-9865
Bell Don D 346-7578
3904 Robertson Geo E ◎ 342-5062
3910 Miller Marie 342-9418
3918 Bone Jas B ◎ 342-1755
3922 McIntire Chester M 346-9210
Woolfolk Robt 344-4294
bsmt Swogetinsky Patsy L 342-1115
3924 Eccleston Harry T 341-3910
3926 Koch Etta 342-0889
Ratcliff Marcella 345-3910
bsmt Bolton Lulu

S 40th intersects

4004 McCallum Louellen M 346-0237
Hart Irene E Mrs 341-8652
4006 Josten Martin 345-0299
Gray Ann Mrs 345-1626
4008 Lopez Phil 346-5685
Jansen Teresa Mrs 345-2426
4010 Smith David E 346-2285
Timm Hohn W 346-2989
McClellan Eva E Mrs 346-4503

S 41st intersects

4110 Dorsey Frances W 345-6819
4114 Grebe Howard R ◎ 345-3360
4119 Kramer Joan A 346-0687
Mozer Karen 341-9577
4121 Swanson Margt E 346-2979
Ernesti Elaine E 341-7457

S 42d intersects

230

4202 Nebraska Heart Association 556-1155
4204 Stengel Romaine D 558-0622
4210 Rudolph Lawrence 551-1922
4216 Tomlinson Wm 556-2360
4220 Vacant
4224 Mason Gwen G 556-7901
4226 Zadina Harriett 551-3562

S 44th intersects
S 44th av begins
S Saddle Creek rd intersects
(Not open bet ½ blk west of S Saddle Creek rd and ½ blk east of S 48th)

S 48th intersects

4802 Vacant
4804 Feltman Sarah A Mrs ◎ 553-5176
4806 McGahan Lloyd W ◎ 553-1185
4808 Angood Mary L ◎ 553-6053
4810 Vacant
4812 Asher Jas L 553-0811
4814 Skans Gordon A ◎ 551-4967

S 48th av begins

232

4816 Daley Wm M ◎ 556-5824
4851 George Wm A ◎ 551-9765
4852 Knudsen Arth M Rev ◎ 556-5874
4854 John Herman jr ◎ 556-0634
4856 Foley John A ◎ 551-1148
4858 Rinn John P jr ◎ 556-9268
4860 Anderson Danl W ◎ 551-9442
4862 Edgar Aaron I 551-6750

S 49th intersects

236

(Not open bet S 49th and S 55th)

S 55th intersects

5501 Newton Talmage E ◎ 553-9245
5503 Rhoades Herbert 553-1322
5505 Anderson John C ◎ 553-9512
5506 Hundahl Pearl B ◎ 551-6797
5507 Kaslow Ben E ◎ 551-3223
5509 Landale Edwin M ◎ 551-6737
5510 Prentiss John M ◎ 551-7579
5511 Vacant
5512 O'Donnell John D ◎ 556-2956
5513 Schultz Earl K jr ◎ 551-4112
5514 Cunningham Glenn C ◎ 553-5514
Cunningham Robt G 553-5514
5515 Deems Robt W ◎ 553-8369
5521 Grissom Robt L ◎ 551-4062

S 56th intersects

5601 Lowry Irvin F ◎ 551-3311
5603 Jones Walter ◎ 551-8843
5604 Chapman Agnes E Mrs ◎ 551-6213
5605 Gray Jas W ◎ 553-6420
5607 Mayer Adolf ◎ 553-2881
5608 Cathcart Wm F ◎ 551-6672
5611 Burgeson Pearle Mrs ◎ 551-9597
5612 Volz Henry T ◎ 551-1547
5613 Kinsler Thos C ◎ 551-4164

S 57th intersects

5701 Whelan Lawrence G ◎ 551-5211
5702 Fleischl Maurice M 556-6482
5703 Williams Hugh W ◎ 556-5657
5704 Strasser Harold G ◎556-1485
Strasser Property Management 556-1485
5705 Kelley Harold M ◎ 551-1556
5706 Vacant
5707 Wallace Warren E ◎ 551-5270

S Happy Hollow blvd intersects

238

(Not open bet S Happy Hollow blvd and ½ blk east of S 68th av)
S 68th av ends
S 69th av intersects
S 70th ends
S 72d intersects

414

S 78th intersects

7801 Schrum Helmut H 391-3308
7805 Wisely Harry O ◎ 391-2594
7825 Nelson Paul S ◎ 393-2607
7836 Harris Robt M ◎ 381-3728
7902 Skrekas Paul J ◎ 391-3515
7908 Olivo Robt ◎ 393-2597
7915 Waara Tarmo ◎ 391-4694
7923 Duesman Allan W ◎ 391-9633
7928 Hess Harold F ◎ 391-4352
7933 Payne Patk F jr ◎ 391-3247 and 391-6086
7980 Lippold Wayne E ◎ 391-4657
8001 Randall Gordon L ◎ 391-4422
8002 Burnham Leonard P ◎ 391-9352
8005 Jones David H ◎ 391-3914 and 391-6530
8009 Anderson Chester T contr 391-6333
8022 Seidler Richd F ◎ 391-5242
8119 Graham Wm E ◎ 391-3499
8220 Nothomb Kath M Mrs ◎ 391-7244
8224 Mead Fred H ◎ 391-6147
8225 Keriakedes John H ◎ 391-8225

412

9016 Busch Albert R ◎ 391-9016
9025 Clandra Frances A Mrs ◎ 391-9779
9036 Sherwood Stuart C ◎ 391-8040
9151 Udes Maurice M ◎ 391-7727

258

HARRIS—From 1124 Park av west to S 30th av

2955 Cain Manford M 341-0343
2956 Burke Thos F ◎ 341-4770
Vanous Edw
2959 Bessadini Pete ◎ 341-9884
2960 Michaelsen Roland T 341-3260
2961 Schurr Lydia A 345-5768
2962 Albright Sherwood L ◎ 341-9923
2963 Tiffany Ralph A ◎ 345-2497
2964 Sturbaum Francis J 346-9361
2965 Andra Anna Mrs ◎ 346-4051
2966 Halmes Mary H ◎ 345-3835
2967 Hurst Claire E 341-4764
Prai Lewis A 342-0757
2968 Anest Peter J ◎ 346-1354
Karos Gus
2969 McConnell Jas D 342-1096
Dingle John R 345-9760

S 30th av intersects

382

HARRISON—From 2 blks east of 6900 S 13th west bey city limits (not open bet Railroad av and S 19th and Gilmore av and Sarpy av)

S 13th intersects

1313 Minarik Rudolph C ◎ 631-2797
1316 Schneider John F ◎ 733-4406
1317 Ostendorff Minnie J Mrs ◎ 731-8693
1320 Haines Warren C ◎ 731-0669
1321 Swoboda Arth J ◎ 731-9362
1322 Brazda Leonard G ◎ 731-2107
1323 Tomanek Joe ◎ 731-8005
1325 Hoffman John J ◎ 731-0706
1326 McCray Walter L 733-5695
1330 Harriss Richd R ◎ 731-1123
1336 Heavican John B 731-5654
1340 Stanesic John T ◎ 731-5091

S 15th ends

1501 Eros Frank J ◎ 731-9379
1504 Vacant
1505 Novak Harold E ◎ 733-4669
1509 Romano Fred J ◎ 731-5828
1512 Newcomb Richd W 733-3732

Railroad av ends

384

UPRR crosses
(Not open bet Railroad av and S 19th)
S 19th ends
S 21st ends

2102 Kloch Louis J ◎ 731-3138
2110 Heller Ernest C ◎ 731-7716
2126 Mertz Rudolph R ◎ 731-8553
2212 Vacant
2224 Granger Abbie M Mrs 731-6573

S 23d ends

2308 Harbart Arth 733-6423

Gilmore av ends

386

(Not open bet Gilmore av and Sarpy av)
Sarpy av intersects
S 26th ends

2603 Knox Margt Mrs ◎ 731-1248
2607 Gilmore Alvin J ◎ 731-9539
2609 Woodruff Edgar ◎ 731-6556
2611 Under Constn
2615 Banik Mihcl S ◎ 731-9262
2626 Sakalosky Ann R Mrs ◎ 733-0898
2628 Ludwig Mary E ◎ 731-7034
2629 Bartlett Robt R ◎ 731-7106
2640 Blackson Harrison ◎ 631-2735
Wynn L W 731-2735

S 27th ends

2702 Hoctor Florence V Mrs 731-8855
2705 Hogan Jos J 731-7441

TP	Adjoining	Source
-	✓	R. L. Polk Co.

WOOLWORTH AVE 1961

274

WOOLWORTH AV—From 1500 S 3d west bey S 72d (not open bet S 6th and S 20th bet S 50th and S 51st, bet S 52d and S 55th and bet 2 blks west of S 66th av and S 72d)

302 Vacant
303 Semin Richd F ◎ 345-6595
304 Myers Isabelle M Mrs 346-4793
306 Collins Victor J ◎ 342-4774
307 Ferguson Betty
308 Chapman Wm J ◎ 345-8699
310 Tuma John S ◎ 346-5070
311 Robertson Fred A 342-0623
312 Dailey John J jr 342-0695
314 Baker Kenneth
314½ Stevens Chas W ◎
315 Shramek John J ◎
316 Kotan Josephine Mrs 345-7163
rear Groth Henry ◎
316½ Brown Howard E
317 No Return
318 Graser Terry L
321 Klee Fred C ◎ 341-3034
402 Vacant

S 4th intersects

405 D'Agosta Vincent N ◎ 341-8016
406 Hason Walter ◎ 345-1920
409 Kelley Timothy R 346-3548
410 Keairnes Wm F 342-1075
411 Collins Jas E ◎ 345-8866
413 Vacant
415 Kucera Frank J ◎ 341-3823
416 Sequenzia Louise M Mrs ◎ 345-2894
417 Hesser Albert J ◎ 342-4663
422 Distefano Tony C ◎ 341-7330
423 Vopalka Anna Mrs ◎ 346-5945
Hlaky Alf

S 5th intersects

504 Ambrose Frank J
510 Cascio Filadelfio ◎ 342-8393
Hunter Donald
514 Virgillito Sebastian ◎ 345-2265
518 DiMauro Sebastiano F 345-3508

S 6th intersects

264

(Not open bet S 6th and S 20th)

S 20th intersects

S 21st intersects

2101 State National Guard Combat Support Group 1st Battalion Group 342-0579
State National Guard Co B 234th Signal Battalion 342-6887
State National Guard Headquarters 1st Battalion Group 134th Infantry 342-8142
State National Guard 34th Division Headquarters 342-0579
United States Army Corps 16 342-9561
State National 5th Army Advisory Group 342-2695

S 22d intersects

S 24th intersects

260

2405 Higgins Excello Clns & Dyers 341-6366
2406 Turpin W Edw ◎
2419 Brannen Harold E ◎ 345-3744
bsmt Vacant

S 25th intersects

2512 Towey Thos M ◎ 341-5446
2516 Cosentino Sebastian ◎ 346-2892
2518 Wood Lewis C 346-7878
Coalson Clyde M 341-7809

S 25th av intersects

2552 Lang Fredk F 342-0346
2556 Nash Donald R 342-8077
2560 Mumm Clarence H 345-0343
2563 Garnett Fredk 341-5109
2564 Schroder Harold L 342-5993
2566 Jensen Robt E 346-9641
2568 Vacant

S 26th intersects

2603-09 **The Lamond Apartments**
(For apts from 1 to 6 see 1504 S 26th)
Apartments:
7 Jaskiw Roman 345-7719
8 Jorgenson Gary
9 Temple Gloria
10 Porter Carrie Mrs 346-7443
11 Gilbraith Norman
12 Lewis Saml
13 Philbin Richd
14 Glasgo Josephine 346-3171
15 Wilmoth Donald
16 Anderson Jas
17 Drefs Rita 342-1049
18 Wendt Evelyn Mrs 341-4163

Street continued

2612 Sledge Albert K ◎ 342-7215
2614 Lantz Jas
2616 Vacant
2618 Shepard Richd S 346-8933
2620 Muller Curtis G 342-7233
2623 Econ-O-Wash 342-9658
2623½ Dilts Wesley J 341-5060

S 27th intersects

2701 Huey Arden F 341-6909
Philamalee H L 345-0466
2703 Arendsee Patricia A
Hoover Gloria H 345-9419
Appeldorn Mary E 345-1135
bsmt LaFleur Albert A 345-5197
2705 Taber Margt A Mrs ◎ 345-6518
Penton Chas L 342-2186
2707 Judevine Glenn P 345-6386
2709 Vacant
2721 Vacant

N 28th intersects

2801 Vacant
2803 Vacant
2804 Vacant
2805 Vacant
2808 Vacant
2811 Vacant
2812 Vacant
2815 Vacant
2817 Vacant
2818 Vacant
2819 Vacant

S 29th intersects

258

2911 Uhl Pete 346-6432
Corrodo John H
2915 Cecetka Edw ◎
2923 Glackin Lawrence M 346-9039
Rodick Nathan 345-2647
rear Zscharnt Walter H

Park av intersects

2940 **Madrid Apartments**
Apartments:
1 Pollak Saml H 342-3140
2 Boroch Simon 345-0156
3 Moyer Eloise T Mrs 345-4211
4 Becker Lillie J Mrs 346-3518
5 Trippy Hazel J Mrs 345-7019
6 Lindenbaum Ben 346-2311
7 Nownes Cath L Mrs 345-1537
8 Vacant
9 Anderson Alma J Mrs 345-6116
10 Munderloh Calvin F 346-8517
11 Scott Helen M 346-4322
12 Wilson Leonard J 345-6465
13 Brinker June M Mrs 345-5834
14 Shandy Anne Mrs 345-1551
15 Murphy Vernon L
16 Sowell Jas T 346-2415
17 Savage Gilbert L 345-2768
18 Weston Mildred B Mrs 345-2723
19 Junge Mariechen D Mrs
20 Schmidt Bernard L
21 Coufal Emil

Street continued

2960 Haskins Morris L ◎ 346-1224
bsmt Haskins Chas E
2964-72 **Parkvale Apartments**
Apartments:
1 Adams Basil 345-5806
2 Shoemaker Ada L 345-9476
3 Newconner David 346-2009
4 Judy Minnie C 346-7590
5 VanScoy Vernon L 341-4236
6 Lawshe Atlanta L Mrs 345-9153
7 McCool Mitchell
8 No Return
9 Kelly Edw
10 Anderson Donald H
11 Kaspar Mary L Mrs 342-4569
12 Lohrman Larry A
14 Hines E G Mrs
15 Harris Ella M Mrs 346-5233
16 Schledewit Rose 345-6917
17 Hopper Sarah J Mrs 346-6809
18 McGill Ione K Mrs 345-9328
19 Dietz Cheryl E 345-3059
21 Frost Loretta J 346-3809
24 Hemmingsen H Chas 341-7931

S 30th av ends

3060 Wallace Guy G ◎ 341-5345
3062 Evers Augusta Mrs ◎ 345-4148

S 31st intersects

3102 Alligood Curtis G 341-2783
3104 LeGresley Wm H ◎ 342-4621
3106 Rains Mary H Mrs 341-7155
3112 Sanford Geo E 346-0831
Hough Albert G 346-1768
bsmt Vacant
3114 Watsabaugh Aileen Mrs 341-4441
Houston J P
rear Popp John H 346-5328
3116 Greshake Jos B 346-9573
3120 Hansen Gerhard 341-2682
Ahlers Henry J 342-3071
Henderson Betty Mrs
3122 Rosenberg Jerome H ◎ 341-9037

S 32d intersects

S 32d av intersects

3202 Leppert Chas F 341-4630
Dowding Lloyd J 341-2182
Tilton Belle V 346-6089
bsmt Simon Rose M Mrs 341-9133
Liddell Cath M 346-9418
Cesart Gerald C 346-7935
Varley Lavena Mrs 346-6409
3212 Winkelman Richd A 341-7021
3214 Shiflett Jas L ◎ 345-3227
Butts Gladys I Mrs 346-6141
3216 Kindler Leslie ◎ 346-3440
3220 Craig Wendell H 341-8551
3221 Kostszewa Jas L 341-4521
Lambach Louise M Mrs 346-4431
Sorenson Alf H 345-7722
Porter Chas O 346-0803
DeVaney Austin A 341-9393
Palu Stella M 342-7189
3225 Anzalone Phil ◎ 342-0897
3229 Lacy Jordan P ◎ 345-6608

S 33d intersects

254

3302 Mach John ◎ 345-0482
3303 Degen Hazel B ◎ 345-4764
3311 Vacant
3315 Abbott Grace E ◎ 342-0277
3316 Dreier Edw A ◎ 345-7104
Dreier Phyllis A nurse 345-7104
3317 Vacant
3322 Russell Gerald J ◎ 341-2588
3325 O'Hanlon Wm T ◎ 341-8833
3335 Ekstrand Sander ◎ 342-8390

Turner blvd ends

S 34th intersects

3402 Zukaitis Raymond R ◎ 346-3733
rear Resler Wm M 342-0554
3416 Westminster Presby Ch 345-5423

S 35th intersects

3503 Rathsack Wm A ◎ 345-4706
3504 Dickinson Marguerite B Mrs ◎ 345-5038
3506 Gedgoud John L ◎ 342-2920
3507 Marchio Paul F ◎ 342-6803
3511 Rifkin Sam ◎ 345-4030
Oaks Wm C 345-6489
3515 Watkins Chas W ◎ 341-5612
3519 Elworth Herbert J ◎ 342-4107
3520 Lambert W C Breckenridge ◎ 346-1240

S 35th av intersects

3541 Harris Russell S ◎ 345-4137
3554 Kirkpatrick Kathryn C Mrs ◎ 345-2221
3555 Connors Edw K ◎ 345-5175

TP	Adjoining	Source
✓	✓	R. L. Polk Co.

29TH ST S 1956

29TH S—Contd
1120 Colson Jerry
1121 Allen Gerald V ◎ △AT 4264
1124 Bray Ruth R Mrs nurse △AT 4524
1125 Marlake Rose Mrs◎ △AT 1409
1126 Baker Henry ◎ △JA 8291
1129 Andersen Verna Mrs △WE 3330
1130 Fujil Sen ◎ △JA 4947
1131 Dose Mabel Mrs △AT 3159
bsmt Cockrell Robt A △HA 7417
1133 Fried Sam △HA 0194
1135 Nuschy Robt J ◎ △WE 6818
1136 Vacant
1137 Lawrence Tollie S ◎ △WE 7310
Higgenbotham Danl L △WE 7276
1138 Larsen Alf A ◎△JA 6963
1141 Wilson Clarence E ◎ △WE 4532
1142 O'Shaughnessy Kathryn Mrs ◎ △AT 5850
1143 Battiato Sam jr
1143½ Omer Donald L △WE 1611
1145 Stergois Angelos ◎ △JA 1925
1148 Shinrock Howard F △AT 3518

Poppleton av intersects

1301 Beecher Donald E ◎
1366 Sullivan Maurice E △JA 2466
1307 Carlson Ralph H ◎ △JA 1809
1310 Connelly Bridget Mrs ◎ △HA 6068
1311 Hineline Lawrence V △HA 4082
Tinson Glenn △HA 6199
White Jack G △WE 0091
1315 McCaul John A ◎ △WE 9046
1315 Palma Louis E △WE 7277
1317 Olson Rudolph A △WE 2295
1317½ Murphy Wm
1319 Bradehorst Chas F ◎ △HA 5755
1320 Park School
1321 Jimerson Edw △JA 2312
Egan Thos △AT 6437
1329 Ellis Raymond F jr ◎ △AT 3485
1333 McWilliams Anna M ◎

Woolworth av intersects

280

1501 Hansen Olive Mrs △HA 7758
1502 Masters Orville M ◎ △WE 3720
1504 Smith Christine Mrs ◎ △HA 7377
1505 Anderson Cecelia W Mrs △WE 0695
1506 Smith Ralph
1509 Cronin D Leslie ◎ △JA 3461
1510 Mills Ralph L ◎ △WE 1813
1511 Hodgson Pearl L Mrs △HA 4107
1512 Bovee Harold E ◎ △HA 3641
1513 Wilwerding Frances W △HA 3209
1514 Lerwold Bert ◎ △HA 6483
1515 McCue Wm A ◎ △AT 9036
1516 Flora Edgar ◎ △HA 0429
1517 Hanus Joseph L △WE 6881
1519 Simek Jos E ◎ △JA 7744
1521 Esser Sylvan A ◎ △AT 5212
1522 Mayfield Mathew △HA 9253
1525 Johnston Eugenia M Mrs △HA 1510
McCracken Hazel
1526 Bermel Peter △WE 2558
1530 Chrysler J Franklin
1531 Lutz Francis J ◎ △JA 0832
1533 Johnson Ivan V △HA 9551
1534 Johansen Max ◎ △WE 8522
1537 Pearson Emma N Mrs◎ △HA 6013
1538 Williams Donald A
Shelling Ronald J △WE 8060
1541 Clevenger Lillian M Mrs △JA 6857
1542 Strinple Golda Mrs◎ △WE 8132
1545 Thieme Robt E ◎ △HA 8726
1546 Larson Vern E ◎△AT 3395
1549 Burgess Irma H Mrs ◎ △WE 5955
1550 Chase Walter C ◎ △WE 6454

Hickory intersects

1701 Groth Albert W ◎ △HA 9097
1708 Eckermann Richd H △We 8189
1709 Raduechel Elmer R △JA 5083
1710 Sullivan Agnes M Mrs ◎ △HA 9336
1711 Birch Ethel Mrs △JA 3352
1713 Hegarty Dennis W
1714 Miller Wm F ◎ △AT 3217
1717 Bergstrom Howard ◎ △HA 6558
1718 Gillespie Patrick C △WE 4208
1721 Ray Gerald J ◎△WE 9188
1722 Haarmann Emma Mrs ◎ △HA 5534
1725 Risley Theren L ◎ △WE 9629
1726 Seaton Frances W Mrs ◎ △WE 4405
1727 Ray John L ◎△WE 0250
1729 McCord Hazel Mrs ◎ △HA 6439
1730 Emery Forest W ◎ △HA 5610
1733 Engle Geo ◎ △WE 3371
1734 Hartung Robt F ◎ △AT 5617
1735 Hofmann Carl F △WE 4190
1737 Kavalee Nellie E Mrs ◎ △HA 2673
1738 McGee Arnold R △JA 4556
1741 Strawn Carl E ◎ △HA 4331
1742 Beam Herbert D △WE 5645
1746 Jacobsen Saml L ◎ △WE 0590
1749 Oelschager Elmer H ◎ △JA 1074
1750 Christensen Carl A ◎ △HA 8017

Shirley intersects

1902 Doran Loretta J Mrs ◎ △JA 4694
1905 Larsen Elsa K ◎ △HA 0996
1906 Duling Glenn H ◎△HA 0741
1911 Morrison Jas ◎ △HA 4487
1913 Pestal Mary ◎
1914 London Chas R ◎ △WE 3355
1918 Cook Josephine M △HA 9937
1918½ Wallace Virginia C Mrs
1920 Krs Emma F Mrs
1922 Kanger Cath A Mrs ◎ △HA 3272
1922½ Hicks Marion J
1929 Dow Josephine M Mrs ◎
1931 Toma Kenneth S ◎ △HA 7115
1939 Archerd John W ◎ △AT 4260
1947 Schneiderwind W Jas ◎ △HA 4540.

E Creighton av intersects

302

2202 Brezacek Jos ◎ △HA 6526
2205 Conn Ralph W ◎ △AT 3149
2209 O'Keefe Ambrose J ◎ △HA 9396
2210 Gish Jos J ◎ △WE 6642
2212 Robbins Donald F ◎ △HA 7389
2214 Cap Jas ◎ △AT 5876
2215 Niedert Jas A △WE 6193
2217 Schick John D
2219 Wild John B ◎ △WE 4297
2221 Grabenschroer Edw J ◎ △WE 4202
2223 Thompson Geo W

Martha intersects

2301 Freeman Leron F
2309 Klusaw Chas E ◎ △JA 8251
2315 Livingston Bertha E Mrs ◎ △HA 8244
2318 Mazur Julius S △WE 3180
2320 Anderson Hans P ◎ △JA 7656
2322 Lyons Kenneth K

Dupont intersects

2351 'Shop Rite Super Mkt △AT 2493
2352 Taylor Earl E △AT 8981
2352½ Neneman Theo
2353 Vacant
2354 Neneman Teofil W ◎ △AT 9551
2354½ Driscoll Frank J
2357 Dupont Pharmacy △JA 8833
2357½ Curiko Albert T
2361 Murcek Matthew J △WE 6819
2362 Epps Neil C ◎△HA 3823
2364 Les's Barber Shop
rear Zimmerle John H ◎ △WE 2074
2366 Belitz Jos J ◎ △HA 3487
2367 Idle Hour Tavern beer △JA 9726
2367½ Szalewski Joseph A △AT 9674
2368 Hanscom Inn beer △JA 8929
Zagurski Theo J ◎ △HA 5018

Castelar intersects

2401 Micek's Sheeley Town Tavern △JA 9488
Wade Edw J ◎
2405 Kanglor Stanley F ◎ △WE 1910
2408 Zamistala Martin ◎ △WE 3609
2410 Hartigan Raymond △WE 1950
2411 Tighe Lawrence P ◎ △WE 7739
2413 Luczynski Bernice Mrs ◎ △HA 9860
2414 Goralski Lottie Mrs △WE 8178
2416 Kudlacz Frank J ◎ △AT 4002
2424 Kudlacz Grocery △HE 2072
rear Godek Anton F △HA 2072

Arbor intersects
(Not open between Arbor and Bancroft)
Bancroft intersects

2912 Barnett Jas W △HA 9109

Elm intersects

2952 Piernicki Albert C △AT 0262

324

Oak intersects
Spring intersects

(Not open between Oak and Deer Park blvd (Also Vinton intersects

3207 Vacant
3209 Boyd Chas E ◎
3213 Gradowski Joseph H ◎
3221 Marcinak Cath Mrs ◎ △WE 0753
3223 Kostaszewa Thos ◎ △AT 1810
3303 Czaja Michl J ◎ △JA 1612
3303½ Benak Edw J △JA 1612
3307 Amenta S John ◎ △AT 3971
3309 Lombardo Chris ◎ △AT 5061

346

(Not open between 1 block south of Valley and A)
B intersects

cor Omaha Flour Mills △MA 6304

C intersects
(Not open between C and D)
D intersects

3907 Mikovec Frank J ◎ △OR 9606
3911 Bohac Jos C ◎
3913 Reardon Leonard △MA 6719
3917 Leib Darrell D ◎ △MA 8231
3919 Evans Jas J △MA 0690
3919½ Ward Kenneth D ◎ △OR 8210

E intersects

TP	Adjoining	Source
✓	✓	R. L. Polk Co.

PARK AVE 1956

PARK AV—Contd
208 Gillespie Marie P △WE 1726
209 Tappe Minnie A △AT 1007
210 Wiekinson Thos P
211 Green Blanche E △WE 4792
212 VanDriel Josephine △WE 8961
213 Sundell Karnie M
214 Novak Edw E △JA 3770
215 Ortlund Viola J Mrs △JA 2332
216 Johnson Leala R Mrs △HA 0265
301 Lyon Cecile M △WE 8768
302 Dobesh Lucille M Mrs
303 Osterloh Marie H △WE 9063
304 Grosshans Edna M △HA 4791
305 Osborne Eva K Mrs △WE 4932
306 Smith Ida B △AT 3048
307 Harglerroad Jewell M △WE 6321
308 Trudeau Alice J △WE 1463
309 Gorman Alphareeta L Mrs △HA 9682
310 Alexander J Hazel △WE 1925
311 Kothe Sophye M △HA 8272
312 Boyles Dorothy V △JA 7544
313 Anderson Eunice △HA 9481
314 Murphy Julia C △HA 5941
315 Johnston Mabel
316 Stern Trillis C △WE 1361

Street continued

1034 **Park Avenue Courts Apts**
Kuhl Matthew J ◎△WE 3757

1039-41 **Avenue Apartments**
1 Petschow Phillip L △JA 0638
2 Williams Gertrude △JA 3009
3 McMullen Lyndell B Rev △WE 3973
4 Schmidt Leonard Rev △HA 5681
5 Emshoff Emma Mrs ◎ △HA 4266

Street continued

1040-52 Omaha Baptist Bible Institute △WE 7222
1043 Eickler Jacob W ◎ △JA 3442
1045 Ridenour Albert G △WE 9647
1049 Ryan Chas H ◎ △AT 9624

1053-59 **Schneider Apartments**
1 Fontenelle Mary Mrs △WE 3724
2 Sires Helen G Mrs △JA 0465
3 Ruhrer Fred
5 Anderson Francis T △HA 1333
6 Lustgraaf Clement D △HA 5259
7 Sires Thos △HA 9701
9 Lott John
10 Stave Henry Rev △WE 8610
11 Noe Josephine S △WE 0046
12 Wilber Harley
13 Schneider Gertrude Mrs ◎ △AT 8054
14 Klauss Leona Mrs
15 Whitenman Susan
16 Koenig Eda

Street continued

1058 Hofmann Anton ◎ △AT 1452
1060 Hofmann Pharmacy △JA 2653

Pacific intersects

1101 Andy's Ark Inc tavern △JA 9980

1102 **Normandie Apartments**
1 Hansen Susie D Mrs △HA 6151
2 Smith Agnes Mrs △AT 5319
3 Adams Mary D Mrs △HA 3321
4 Vacant
5 Olson Chas E △JA 1515
6 Robinson Frank R △AT 9546
10 Wooten Oliver W △AT 4633

Street continued

1103 Wakefield Helen Mrs △HA 4545
1105 Vigneri Vincent J △AT 8730
1107 Saving Center Grocery △JA 5820
1111 Elsworth Pearl M △HA 2642
Vlademar Matthew △HA 8690

1112 **Doretta Apartments**
A Burton Rudy
B MacNett Dee Mrs
1 Gloden Alfred N △HA 4546
2 Letellier May E △WE 1629
3 Miles Gerald
4 White Chas E △WE 7902
5 Thornton Mal
6 Mason Harold C △HA 3240
7 Huff Cora
8 Austin Susan H
9 LaRendeau Laveta L Mrs
10 Hough Rolland

Street continued

1113 Harwan Peter △AT 7996
Boysen Richd A △HA 0853
1117 Thorup Mathilda Mrs ◎ △HA 8636
1120 Vacant
1121 Pierce Harvey E △WE 3164
McCoy Stella E Mrs △WE 8746
1121½ Collette Roger △WE 5753

1122-24 **Thorvald Apartments**
1 Powal Anton J △HA 3576
2 Tracy Julia Mrs △AT 9275
3 Smogye Arvilla Mrs
4 Peterson Edith R Mrs
5 Grockett Grace Mrs
6 Swisher Philip M △WE 5399
7 David Winifred P △AT 5951
8 Moore Stanard B △WE 0392
9 McIntosh Mary E Mrs
10 Murphy Joseph M △JA 7656

Street continued

Harris begins

1127 Red & White Food Stores △AT 3546
Cooper Martin △AT 3546
1135 Vacant

1136 **Maryland Apartments**
1 McWhiney Mae T Mrs △HA 1874
2 Kibble Robt C △JA 1036
3 Olsen Edw M △AT 8475
4 Raschke Arnold E △HA 7352
5 Jamison Austin A △WE 3711
6 Baker B J △HA 2204
7 Cook Mira J △WE 5542
8 Vacant

Street continued

1137 Gibson Jesse E △HA 2629
1143 Holt Carl W ◎△HA 1885
1145 Baer Hans H ◎ △WE 8681
1147 Park Avenue Rest Home △JA 9017

1148 **Virginia Apts The**
1 Walkup Beatrice △JA 7364
2 Lichtenwallner JohnB △JA 1228
3 Vance Max H △AT 3194
4 Nellor Earl △HA 5363
5 Weir Shirley D △WE 0404
6 Tibbetts Geo E △HA 2902
7 Smith Vernelle △WE 5037

Street continued

Poppleton av intersects

1302 Robbins Harold C ◎ △JA 6871
1303 Stevens Rest Haven △JA 4456
1306 Pankey Jos L ◎ △HA 3591
1308 Vacant
1310 Syfert Bonnie M △WE 9308
1312 Steinbaugh Harry W ◎ △HA 9617
1314 Williams Jack
1316 Dotson Walter E ◎△WE 6421

1317 **Urbana Apartments**
1 Bentley Frances M △HA 6896
2 Buxton Cath L △WE 3054
3 Mahanna Edw A △WE 9140
4 Burke Eliz M Mrs ◎ △WE 6152
5 Lenhart Robt B △WE 7624
6 O'Hanlon Martha Mrs
7 Christie Ray L △WE 1161
8 Smith Edna V Mrs △HA 4494
9 VanKirk Henry R △HA 3159
10 Christie Cora
11 Lenhart Lester R △AT 9054
12 Keenan Margt

Street continued

1320 Reed Home Made Ice Cream Co
1321 Petty Coat Lane beauty shop △JA 9886
1321½ DeFrance J Warren barber △WE 9783
1322 Allender Kevin
1323 Park Avenue Cafe △JA 9900
1325 Hinky Dinky Stores Co (br) gros △AT 5008
1328 Universal TV Service △JA 2622
Howland Frank E △HA 0284
1330 Smith Jas E △HA 4694
1331 Neon Products Co Inc △WE 5447
1331½ Klewel John J △HA 9447
1334 Nine Cent Cleaners (br) △AT 3999
1334½ Lantow Albert H
1336 Acme Rug Cleaners △JA 4961
1338 Leon's Tailor Shop △JA 3308
Mucznik Leon △JA 8308
1340 Orchid Pastry Shop △JA 1933
1342 Vacant
1344 Medicine Chest Pharmacy △JA 7277
1349 Kavalec Raymond L gas sta △JA 8819

Woolworth av intersects

280

1501 Vacant
1503 Vacant
1503½ Jennings Milo L △AT 2875
1505 Gish Clara Mrs used furn
1505½ Morris Ellen C Mrs △JA 6407
1507 Central Vending Co △AT 7770
1507½ Brooks Jas S
1509 Park Laundrymatic △AT 7776
1509½ Beery Monte N △WE 5748
1511 Rogan Robt C △WE 6787
1513 Haas Clare P △WE 5799
1515 Matthews Marie ◎ △HA 5608
1515½ Rice Dewey A ◎△HA 2234
1517 Finch Ralph W △HA 0668

Poppleton 1956

POLK—Contd
4030 Prucha Ignatz J ◎
S 41st intersects
4105 Under constn
4109 Under constn
4110 Under constn
4113 Under constn
4114 Under constn
4117 Under constn
4118 Under constn
4121 Under constn
4122 Frans Robt L ◎ △OR 8946
4125 Under constn
4126 Soukup Robt E ◎ △MA 7464
4129 Under constn
4130 Svagera Eug J ◎ △OR 1138
4133 Under constn
4134 Pfeffer Robt M ◎ △ME 1895
4137 Vacant
4138 Brousek Richd C ◎
4141 Vacant
S 42d intersects
4201 Jeppesen Pete ◎ △MA 9055
4204 Ball Rex R ◎ △MA 3591
4205 Cerouske Jos A ◎ △OR 3455
4208 Tunyhill Duane L ◎ △OR 3244
4211 Kiscoan Peter ◎ △MA 5642
4212 Schimonitz Jos F ◎ △MA 8122
4217 Swetala Matthew T ◎ △MA 8817
4218 Fast Wilbur D ◎ △MA 4606
4222 Peters Donald K ◎ △MA 3366
4225 Jolissaint John M △MA 9078
4228 Polson Loren R ◎ △MA 1255
4229 Tibbetts Edw P ◎ △MA 9127
4232 Brennan Richd O ◎ △MA 1953
4235 Klemencic Jos M ◎ △MA 1103
4308 Quaintance Clyde F ◎ △MA 5208
4311 Lesac Jos F ◎ △MA 7506
4320 Remes Joe E ◎ △MA 3781
4321 Riederer Michl A ◎ △MA 4965
4326 Johnson Earl E ◎ △MA 1027
4329 Sheblisky Geo J ◎ △OR 1285
4330 Baker John F ◎ △OR 9118
4333 Sobeski Leo S ◎ △OR 9254
4336 Magee Dwight W △MA 8220
4337 Yost Richd R ◎ △OR 2967
Yost Produce △OR 2967
4341 Medina Raymond B ◎ △MA 0494
4342 Kurmel Frank S ◎ △MA 1777
4345 Gustin Jas B ◎
4346 Shuput Nicholas C ◎ △MA 6680
4360 Erickson Robt C ◎ △MA 7599
4364 Jaber Thos P ◎ △OR 0821
4515 Prince Wm G ◎ △MA 7574
4525 Segrave Wilfred ◎ △MA 9092
4527 Vacant
4538 Menshik Le Moine M △MA 6990

274

POPPLETON AV—From Missouri River west to S 66th, intersecting 1300 S 3d (not open between 1 block west of S 6th and S 20th and between S 36th and S 42d)
CB&QRR (no crossing)
S 2d begins
217 Rosenbaugh Malvin A ◎ △HA 6550
S 3d intersects
S 4th intersects
CB&QRR (no crossing)
407 Garcia Peter ◎ △HA 3531
410 No Return
411 DiGiacomo Louise Mrs ◎ △JA 9021
411½ Kohrt Lawrence E △AJ 1038
415 Grasso Josephine Mrs ◎ △JA 4272
417 Ferraguti Elvera Mrs ◎
420 Falcone Carmelo ◎ △WE 0939
S 5th intersects
502 Seina Anthony ◎ △HA 5318
504 Mandolini Fanny M Mrs ◎ △HA 2783
Lamagna Fanny Mrs ◎
504½ DePetro Joseph S △WE 4531
506 Taylor Robt D △AT 7530
508 DePetro Salvatore ◎ △HA 4917
510 Marchese Frank A ◎ △HA 4457
511 Coco Vincenzo ◎ △HA 3861
513 Gibilisco Rosario ◎ △AT 0461
rear Chapin Aletha M Mrs △JA 4140
514 Bower Alf L △HA 4314
515 Sapienza Alflo ◎ △JA 5715
Sapienza & Son cabt mkrs △JA 5715
517 Cuva Saml J ◎ △HA 8356
S 6th intersects
612 Vinci Rosaria ◎ △AT 8023
613 Aletta Maria M Mrs
613½ Barton Howard △AT 8174
614 Palma Luciano ◎ △WE 3950
615 Manganaro Mary V Mrs ◎ △HA 0703
616 Marcuzzo Cath Mrs ◎ △WE 5123
617 Hirniak Petro ◎ △AT 3276

264

(Not open between 1 block west of S 6th and S 20th)
S 20th intersects
2001 Om Cartage Co (whse)
2010 Rodman Bennie W ◎ △HA 2054
2012 Mancuso Jos P ◎ △WE 5886
2014 Scarpino Jos ◎ △HA 4682
2016 Consoleno Saml ◎ △WE 0270
2018 Paletta Leonarda G ◎ △JA 7188
2054 Schneider Jos ◎ △AT 7090
2056 Christ Child Center △AT 3533
S 21st intersects
2100 Brandt Jos ◎ △JA 1343
2102 Glassman Phillip S △AT 2788
2102½ Cox Lloyd F
2106 Pietanze Jos ◎ △WE 1059
2107 Franceschini Alessandro ◎ △AT 2032
2108 Capellupo Peter ◎ △HA 7467
2110 Centritto Stella Mrs ◎
2111 Baratta Anthony J ◎ △WE 4220
2115 DiBiase Christine Mrs ◎ △HA 1021
2117 Incontro John ◎ △WE 4577
2119 Sambasile Sam ◎ △JA 2768
2131 Vacant
S 22d intersects
2201 Neb Art Statuary Co △HA 4873
2204 Stella Michl ◎ △HA 6002
2207 Cerone Jos ◎
2208 Marasco Fred ◎ △AT 8888
2210 Stocking Fred C ◎ △AT 4538
2211 Alexander Sebastino △HA 8826
2212 Scarpello Vincent △JA 7185
2214 McCann Francis L ◎ △WE 0568
2214½ Hamlin Jas M △WE 3041
2216 Bozak John E ◎ △AT 9377
2218 Cerone Frank ◎ △AT 9377
2220 DeGeorge Jos A ◎△HA 3699
2222 Munson Chas D △AT 2539
2223 Circo Alf A ◎ △HA 2035
2224 Pistilli Sam S ◎
2225 Wolfsbauer Raymond ◎ △HA 3607
2226 Romano Jos A ◎ △AT 5724
2228 Szablowski Henry ◎ △HA 7831
2230 John Mary B Mrs △HA 6729
2239 StAnn's Convent △AT 8842
StAnn's School △AT 8842
2247 Cimmino Louis Rev △AT 7170
2254 Feano Angelo △AT 0911
2328 Monico Amelia Mrs △WE 5658
bsmt Prater Jas △HA 3678
S 24th intersects

260

2406 Buss Jas C ◎ △AT 1468
2408 Burdick Roy ◎ △HA 0710
2417 Redgwick Ethel J Mrs ◎ nurse △WE 9240
2419 Shelby Alva F
2421 Barta Chas J △AT 1198
2422 Silvestrini Arturo △WE 4953
2423 Milnarik Julia T Mrs ◎ △WE 5324
2428 Williams Carrie N Mrs ◎ △AT 2321
S 25th intersects
2501 Simpson Lillian A Mrs ◎ △HA 0722
2502 Pane Girolima Mrs ◎ △AT 3739
2507 Allwine Clarence A △WE 6075
Marode Arthur J △WE 2638
2508 Greise John F △HA 6026
2510 Roberts Edw D ◎ △AT 2304
2511 Simpson Bryon A jr ◎ △HA 6547
2514 Weightman Glenn L △JA 7088
2515 Greenlae Ralph E △HA 0129
2522 Wallace Elsie N Mrs ◎ △WE 9354
2524 LaFataine Edw
S 25th av intersects
2550 Riva Gaston I ◎ △JA 3666
2553 Green Lorene Mrs ◎ △JA 3065
2556 Shaddy Catherine ◎ △WE 0878
2557 Seward Lance P ◎ △HA 2418
2562 Littleton Geo M ◎ △HA 7092
2563 Christensen Jeppe ◎ △HA 2212
2565 Bonacci Carmen M ◎ △HA 6833
2566 Vacant
2570 Cole Leo T △WE 4330
2572 Fred's Construction △WE 3897
Ingallise Fred △WE 3897
2573 Halsey Elvin J
S 26th intersects
2602 Swanson Nina M ◎ △WE 0372
2606 Lane John S jr ◎ △HA 4596
2608 Under Constn
2609 Rotella Ameado M ◎ △JA 8362
2615 Blake Melvin G ◎ △AT 3024
2616 Piccolo Louis J △AT 3191
Hines Walter T △JA 1693
2617 Thies Wm B ◎ △JA 3008
S 27th intersects
2702 Thornton Clara E Mrs ◎ △AT 5407
2703 Anderson Emma F. Mrs ◎ △HA 7358
2711 Prochaska Ludwig C ◎ △WE 0688
2715 Favara Pasquale △JA 5196
2717 DeCoster Robt H
2719 Cunningham Jos C △WE 4981
Morrow Belle Mrs baby sitter
S 28th intersects
2801 Watts Squire △JA 5485
2803 Peterson Dallas W
2804 Morgan Chas B ◎ △WE 6359
2809 Spencer John P ◎ △HA 6169
2811 Fumarol Chas A ◎ △AT 7485
Shupe Duane M
2812 Adams Clifford A ◎ △HA 3947
2816 Rakes Michl J ◎ △AT 2052
2817 Boswell Bernie C △HA 2362
2818 Fatte Victor △AT 9196
2820 Manning Hugh B △WE 2691
S 29th intersects

258

2911 Whalen Ottelea Mrs ◎ △WE 5189
2916 Weiss Harold C ◎ △WE 4143
Park av intersects
2959 Finley Loretta A ◎ △HA 5670
2962 Caven Chas R ◎ △AT 7593
2963 Coldwell Mary △AT 3075
bsmt Smalljohn Frank
2964 Moore Jewell A Mrs ◎ △HA 2934
2965 Rapp Blanche E Mrs ◎ △JA 6539
2967 Alwine Geo H ◎ △JA 1151
2968 **Chula Vista Apartments**
1 Vacant
2 Smith Phillip T △HA 3330
3 Coverdale Robt T jr ◎ △JA 5163
4 Thornton Ralph H jr ◎ △HA 5862
5 Vacant
6 Hittner Dale
Street continued
2969 Cissell Myrtle A Mrs ◎ △HA 5146
S 30th av intersects
3002 Pospichal Proko J ◎ △HA 4943
3004 Buchta Wm J ◎ △WE 4179
3006 Stovie Harlan J ◎ △WE 5636
3008 Smith Albert C △WE 6028
3009 Wagner Vernon V ◎ △HA 5194
3058 **James Court Apartments**
A Vacant
B White Frank A △WE 7186
C Still Claire △HA 3794

TP	Adjoining	Source
✓	✓	R. L. Polk Co.

S. 29th Street 1956

29TH S—Contd
1120 Colson Jerry
1121 Allen Gerald V ◎ △AT 4264
1124 Bray Ruth R Mrs nurse △AT 4524
1125 Marlake Rose Mrs◎ △AT 1409
1126 Baker Henry ◎ △JA 8291
1129 Andersen Verna Mrs △WE 3330
1130 Fujil Sen ◎ △JA 4947
1131 Dose Mabel Mrs △AT 3159
bsmt Cockrell Robt A △HA 7417
1133 Fried Sam △HA 0194
1135 Nuschy Robt J ◎ △WE 6818
1136 Vacant
1137 Lawrence Tollie S ◎ △WE 7310
Higgenbotham Danl L △WE 7276
1138 Larsen Alf A ◎△JA 6963
1141 Wilson Clarence E ◎ △WE 4532
1142 O'Shaughnessy Kathryn Mrs ◎ △AT 5850
1143 Battiato Sam jr
1143½ Omer Donald L △WE 1611
1145 Stergois Angelos ◎ △JA 1925
1148 Shinrock Howard F △AT 3518

Poppleton av intersects

1301 Beecher Donald E ◎
1366 Sullivan Maurice E △JA 2466
1307 Carlson Ralph H ◎ △JA 1809
1310 Connelly Bridget Mrs ◎ △HA 6068
1311 Hineline Lawrence V △HA 4082
Tinson Glenn △HA 6199
White Jack G △WE 0091
1315 McCaul John A ◎ △WE 9046
1315 Palma Louis E △WE 7277
1317 Olson Rudolph A △WE 2295
1317½ Murphy Wm
1319 Bradehorst Chas F ◎ △HA 5755
1320 Park School
1321 Jimerson Edw △JA 2312
Egan Thos △AT 6437
1329 Ellis Raymond F jr ◎ △AT 3485
1333 McWilliams Anna M ◎

Woolworth av intersects

280
1501 Hansen Olive Mrs △HA 7758
1502 Masters Orville M ◎ △WE 3720
1504 Smith Christine Mrs ◎ △HA 7377
1505 Anderson Cecelia W Mrs △WE 0695
1506 Smith Ralph
1509 Cronin D Leslie ◎ △JA 3461
1510 Mills Ralph L ◎ △WE 1813
1511 Hodgson Pearl L Mrs △HA 4107
1512 Bovee Harold E ◎ △HA 3641
1513 Wilwerding Frances W △HA 3209
1514 Lerwold Bert ◎ △HA 6483
1515 McCue Wm A ◎ △AT 9036
1516 Flora Edgar ◎ △HA 0429
1517 Hanus Joseph L △WE 6881
1519 Simek Jos E ◎ △JA 7744
1521 Esser Sylvan A ◎ △AT 5212
1522 Mayfield Mathew △HA 9253
1525 Johnston Eugenia M Mrs △HA 1510
McCracken Hazel
1526 Bermel Peter △WE 2558
1530 Chrysler J Franklin
1531 Lutz Francis J ◎ △JA 0832
1533 Johnson Ivan V △HA 9551
1534 Johansen Max ◎ △WE 8522
1537 Pearson Emma N Mrs◎ △HA 6013
1538 Williams Donald A
Shelling Ronald J △WE 8060
1541 Clevenger Lillian M Mrs △JA 6857
1542 Strinple Golda Mrs◎ △WE 8132
1545 Thieme Robt E ◎ △HA 8726
1546 Larson Vern E ◎△AT 3395
1549 Burgess Irma H Mrs ◎ △WE 5955
1550 Chase Walter C ◎ △WE 6454

Hickory intersects

1701 Groth Albert W ◎ △HA 9097
1708 Eckermann Richd H △We 8189
1709 Raduechel Elmer R △JA 5083
1710 Sullivan Agnes M Mrs ◎ △HA 9336
1711 Birch Ethel Mrs △JA 3352
1713 Hegarty Dennis W
1714 Miller Wm F ◎ △AT 3217
1717 Bergstrom Howard ◎ △HA 6558
1718 Gillespie Patrick C △WE 4208
1721 Ray Gerald J ◎△WE 9188
1722 Haarmann Emma Mrs ◎ △HA 5534
1725 Risley Theren L ◎ △WE 9629
1726 Seaton Frances W Mrs ◎ △WE 4405
1727 Ray John L ◎△WE 0250
1729 McCord Hazel Mrs ◎ △HA 6439
1730 Emery Forest W ◎ △HA 5610
1733 Engle Geo ◎ △WE 3371
1734 Hartung Robt F ◎ △AT 5617
1735 Hofmann Carl F △WE 4190
1737 Kavalee Nellie E Mrs ◎ △HA 2673
1738 McGee Arnold R △JA 4556
1741 Strawn Carl E ◎ △HA 4331
1742 Beam Herbert D △WE 5645
1746 Jacobsen Saml L ◎ △WE 0590
1749 Oelschager Elmer H ◎ △JA 1074
1750 Christensen Carl A ◎ △HA 8017

Shirley intersects

1902 Doran Loretta J Mrs ◎ △JA 4694
1905 Larsen Elsa K ◎ △HA 0996
1906 Duling Glenn H ◎△HA 0741
1911 Morrison Jas ◎ △HA 4487
1913 Pestal Mary ◎
1914 London Chas R ◎ △WE 3355
1918 Cook Josephine M △HA 9937
1918½ Wallace Virginia C Mrs
1920 Krs Emma F Mrs
1922 Kanger Cath A Mrs ◎ △HA 3272
1922½ Hicks Marion J
1929 Dow Josephine M Mrs ◎
1931 Toma Kenneth S ◎ △HA 7115
1939 Archerd John W ◎ △AT 4260
1947 Schneiderwind W Jas ◎ △HA 4540.

E Creighton av intersects

302
2202 Brezacek Jos ◎ △HA 6526
2205 Conn Ralph W ◎ △AT 3149
2209 O'Keefe Ambrose J ◎ △HA 9396
2210 Gish Jos J ◎ △WE 6642
2212 Robbins Donald F ◎ △HA 7389
2214 Cap Jas ◎ △AT 5876
2215 Niedert Jas A △WE 6193
2217 Schick John D
2219 Wild John B ◎ △WE 4297
2221 Grabenschroer Edw J ◎ △WE 4202
2223 Thompson Geo W

Martha intersects

2301 Freeman Leron F
2309 Klusaw Chas E ◎ △JA 8251
2315 Livingston Bertha E Mrs ◎ △HA 8244
2318 Mazur Julius S △WE 3180
2320 Anderson Hans P ◎ △JA 7656
2322 Lyons Kenneth K

Dupont intersects

2351 'Shop Rite Super Mkt △AT 2493
2352 Taylor Earl E △AT 8981
2352½ Neneman Theo
2353 Vacant
2354 Neneman Teofil W ◎ △AT 9551
2354½ Driscoll Frank J
2357 Dupont Pharmacy △JA 8833
2357½ Curiko Albert T
2361 Murcek Matthew J △WE 6819
2362 Epps Neil C ◎△HA 3823
2364 Les's Barber Shop
rear Zimmerle John H ◎ △WE 2074
2366 Belitz Jos J ◎ △HA 3487
2367 Idle Hour Tavern beer △JA 9726
2367½ Szalewski Joseph A △AT 9674
2368 Hanscom Inn beer △JA 8929
Zagurski Theo J ◎ △HA 5018

Castelar intersects

2401 Micek's Sheeley Town Tavern △JA 9488
Wade Edw J ◎
2405 Kanglor Stanley F ◎ △WE 1910
2408 Zamistala Martin ◎ △WE 3609
2410 Hartigan Raymond △WE 1950
2411 Tighe Lawrence P ◎ △WE 7739
2413 Luczynski Bernice Mrs ◎ △HA 9860
2414 Goralski Lottie Mrs △WE 8178
2416 Kudlacz Frank J ◎ △AT 4002
2424 Kudlacz Grocery △HE 2072
rear Godek Anton F △HA 2072

Arbor intersects
(Not open between Arbor and Bancroft)
Bancroft intersects

2912 Barnett Jas W △HA 9109

Elm intersects

2952 Piernicki Albert C △AT 0262

324

Oak intersects
Spring intersects

(Not open between Oak and Deer Park blvd (Also Vinton intersects

3207 Vacant
3209 Boyd Chas E ◎
3213 Gradowski Joseph H ◎
3221 Marcinak Cath Mrs ◎ △WE 0753
3223 Kostaszewa Thos ◎ △AT 1810
3303 Czaja Michl J ◎ △JA 1612
3303½ Benak Edw J △JA 1612
3307 Amenta S John ◎ △AT 3971
3309 Lombardo Chris ◎ △AT 5061

346

(Not open between 1 block south of Valley and A)
B intersects

cor Omaha Flour Mills △MA 6304

C intersects
(Not open between C and D)
D intersects

3907 Mikovec Frank J ◎ △OR 9606
3911 Bohac Jos C ◎
3913 Reardon Leonard △MA 6719
3917 Leib Darrell D ◎ △MA 8231
3919 Evans Jas J △MA 0690
3919½ Ward Kenneth D ◎ △OR 8210

E intersects

30TH S—Contd
6330 Benak Jos J ◎ gro △MA 2994
386
Madison intersects
6501 Ritonya and Son Serv gas sta △OR 9868
6510 Jaksich Paul S ◎ △MA 9236
6512 Brennan Jos P ◎ △MA 8850
cor Good Hope Lutheran Church △OR 2149
6514 Gonzales Jos ◎
Monroe intersects
6601 Elya Geo E ◎ △MA 1291
6608 Smith Earl R ◎ △MA 3140
6611 Novak Anna B ◎ △MA 4207
6612 Butym Mike △MA 7745
6616 Djureen Chas E △OR 0563
6620 Czapenski John C ◎
Drexel intersects
6702 Letak Louis E ◎ △MA 5509
6703 Vacant
6705 Vacant
6708 Schmidt Howard L ◎ △OR 2928
6719 Goodman Wm J ◎ △MA 0481
6720 Bryan Ray B ◎ △MA 3977
Polk intersects
6802 Angelo Norris N △OR 2466
6805 Gorup Mary Mrs ◎ △MA 2972
6807 Krajicek Jos A ◎ △MA 1274
6820 Sporcic Anton J ◎ gro △MA 4942
6827 Krajicek Mary Mrs ◎ △MA 1892
Harrison intersects
City limits

258
30TH AVENUE S—From opp 310 Mason south to R (not open between Woolworth av and Grover, and between A & Q)
1001 Pinnell Saml W △JA 2516
1002 Gravert Harry L ◎ △WE 7699
Clausen Helen A △WE 0957
1003 Hegner Lyle T
1005 Foster Thos W
1006 Bourne John ◎ △HA 8398
1007 Albright Ione G △WE 0706
1009 Bauermeister Louise △HA 2351
Cook Louis H △AT 8053
1010 Hogan Andrew ◎ △WE 5880
1011 Griffin Harold E ◎ △WE 5806
Torbert John L △WE 6014
bsmt Graham Joyce △HA 0375
1014 Salem Francis J ◎ △WE 3399
1015 Marshall Roy M ◎ △JA 1894
1017 Weeks Francis J ◎ △JA 7348
1019 Jones Ernest ◎ △JA 2195
1021 Lewis Everett A ◎ △HA 7024
1022 Pesek Louis E ◎ △AT 6345
1023 Cooper Earl L △WE 3501
1025 Siders F Louise Mrs ◎
1026 Dukich Joseph △AT 3474
Marode Jas F △WE 6277
1029 Morse Anne B Mrs ◎ △JA 3439
1030 Jones Ernest T ◎ △JA 7066
1031 Krueger Dale
1033 Lynn Albin J
1034 Hildreth R W
1034½ Skinner Chas D △WE 1123
1035 Jensen Elmer A ◎ △AT 5420
1036 Svea Bernice C △JA 0898
1039 Hanson Oscar W ◎ △AT 8787
1040 Lovelady Ernest △WE 4290
1043 Tinneman Wm H △WE 3032
Pacific intersects
1101 Young Walter V ◎
1102 Shank Thos M ◎ △WE 5746
Shank Apartments △WE 5746
1 Sutton Lola M △HA 0927
2 Lund Axel △WE 8059
3 Morlan Bernard I △HA 8863
4 Teeney John J △WE 9152
5 Ebeler Velma D △HA 9898
6 Jergenson Elmo △AT 1864
7 Porter Maude R Mrs △WE 5305
8 Hallgren Clark O △AT 3068
9 Knight Robt M △WE 3975
Street continued
1111 Hamilton John
1113 Bethel Harry ◎ △AT 7220
1115 Perrotto Angelo A △HA 4114
1117 Harron Walter J ◎ △WE 8241
1120 Ippisch Martin P ◎ △WE 2496
1121 Kuntzelman Ila I Mrs △JA 1027
1122 Hill Thomas W
1124 Sullivan Lou C Mrs ◎ △AT 2615
1126 O'Brien Robt G △AT 1138
Harris ends
1130 Maides Tom A ◎ △AT 6809
1134 Morgan Robt W ◎ △JA 1622
1138 Bieleck Henry △WE 8990
1141 **Chula Vista Apartments**
7 Stolinski Victor L ◎ △WE 5175
8 May Leo △AT 6648
9 McCleneghan Mary A Mrs ◎ △HA 0401
10 McCarty Jack △HA 1302
11 Grier John
12 Jackson Guy C △WE 7440
13 Perkins David A △WE 2262
Street continued
Poppleton av intersects
1302 Millard Wm O ◎ △JA 4657
1306 Jensen Chas H ◎ △HA 1202
1310 Schoolfield Wm H ◎ △WE 5351
1311 Horn Henry H L ◎ △HA 5332
1314 McArdle Mary
1315 VanBuskirk Ralph ◎ △JA 2508
1318 Purdy Ernest
1323 Metropolitan Utilities Dist of Omaha Sub Sta
1324 Moberg Harry W ◎ △JA 3243
1325 Foster Hazel B Mrs △HA 0347
1326 Gallagher Patk T ◎ △HA 0814
1329 Enger Howard C ◎ △WE 0630
1330 Bogatz Bernard A ◎ △JA 0109
1334 White Zora E Mrs ◎ △HA 4635
1335 Vacant
1336 Samson Geo A ◎ △AT 4679
1337 VanderStoep John ◎ △HA 5894
1340 Leasenby Adella E △WE 9213
Blaylock Elmer A
Woolworth av intersects
324
(Not open between Woolworth av and Grover av)
Grover av intersects
3501 Slizeski Geo B △HA 7945
3502 Baratta Pasquale ◎ △WE 5222
3504 Baratta Angelo ◎ △WE 1672
3505 Pinkes Benj H ◎ △HA 4117
3507 Hurley Hedwig T Mrs ◎ △JA 7187
3508 Culbertson Clint W ◎ △WE 6402
3510 Vacant
3512 Kinast Mary Mrs ◎
3524 Hibberd Gerard ◎ contr △HA 3639
A intersects
370
(Not open between A and Q)
Q intersects
5216 Thomas Lillian Mrs △MA 8450
5216½ Hagen Hilda Mrs △MA 7722
5218 Franklin Joan Mrs △MA 8835
5218½ Fox Herbert △OR 3963
5219 Franklin Transfer △MA 2102
R intersects

6
31ST N—From 3100 Dodge north beyond Woodney blvd (not open between Case and Lafayette av, between Lindsay av and ½ blk south of Ohio, between Binney and Taylor, between Ames av and Saratoga and Forest Lawn av, and between Howell and ½ blk south of Bridge)
118-20 **Kay Apartments**
1 Vacant
2 Johnson P G △WE 4366
3 Bearr Harry ◎ △WE 1048
4 Bartunek Lilly △HA 2770
5 Dineen Margt △HA 9395
6 Pearson Lois M △WE 7008
7 Hawley Opal △WE 3280
8 Lee Hazel Mrs △AT 7645
9 Dark Imo M Mrs △WE 7319
Street continued
128 **Beverly Manor Apartments**
1 Petersen Shirley M △WE 5616
2 Suing Mathilda A △HA 7939
3 Robinson L Boyd △AT 7317
4 Grover Iva L Mrs ◎ △AT 4822
5 Truman Geo E ◎ △HA 4588
6 Wilkinson Doris E △WE 7318
7 Erdkamp Walter E ◎ △HA 1560
8 Goodwin Howard ◎ △HA 8648
9 Bussard Wm E ◎ △HA 5814
10 Jepsen Edwina W Mrs ◎ △HA 6914
12 Peterson Alice M Mrs ◎ △WE 8340
14 Barber Marguerite △WE 6080
15 Bloen Rose F Mrs ◎ △WE 8435
16 Bilon Thos E ◎ △AT 9367
17 Farrell Danl J △JA 4256
18 Robinson Thelma ◎ △HA 2240
19 Bartlett Edythe J Mrs ◎ △AT 5663
20 Brown Signa Mrs △HA 4561
21 Mullen Clare M Mrs △WE 4373
22 Garvey Marion V ◎ △HA 9469
23 Mentell Ronald H △WE 7373
Street continued
136 McCarville Thos H ◎ △WE 8166

HARNEY—Contd
Colbert Apts—Contd
10 Hiller Louis △JA 3003
11 Kiplinger Donald C ◎ △HA 6209
12 Schmidbauer Chas B △AT 4583
14 Hood Violet M drsmkr △WE 5972
15 Eggerss Geo W △JA 8177

Street continued

S 39th intersects
3902-04 Robertson Geo E ◎ △JA 5062
Connor Marion T Mrs
Gorman H Philomena △AT 8170
Uhler Anna A Mrs △AT 9865
Meyer Eug Mrs △HA 0311
Weston Irving E
3910 Harrow Clyde C ◎ △HA 8548
3918 Lynch Zella Mrs ◎ △AT 4525
3922 McIntire Chester ◎ △HA 2912
3924 Waldeck Jas M ◎ △HA 0796
3926 Abbott Frank A ◎ △JA 1594

S 40th intersects
4004 Ray Glen H △WE 7302
Jackson Hazel R Mrs
4006 Pike Chas A △AT 5413
4008 Nielsen Robt S △WE 1791
4010 Smith David E △WE 2285
Dunkle Melvin F △AT 1522
4012 Petersen Darlene C Mrs △HA 7091

S 41st intersects
4110 Dorsey Josephine J ◎ △HA 6819
4114 Grebe Howard R ◎ △HA 3360
4119 Nelson Shirley A △GL 6808
Barnes Mary A △GL 6808
4121 Taylor Hazel M △HA 9029
Munson Benj A △HA 8158

S 42d intersects
230
4201 Lynn Delia C Mrs ◎ △WA 0704
4202 MacDiarmid Meta H Mrs ◎ △WA 3685
4204 Breen Cath G Mrs ◎ △GL 1413
4209 Nebraska Heart Association △WA 4644
4210 Boggess L Kenneth ◎ △GL 1513
4211 Griffin Juliette L ◎ △GL 1627
4215 Reynolds Wm L ◎ △WA 2567
4216 Carder Clarence M △GL 8252
4217 Monette D Dean ◎ △GL 5787
4219 Richardson Harper △GL 5736
4220 Schade Carl F ◎ △WA 9032
4224 Henningsen Carl E △GL 5158
4226 Mason Chas L ◎ △WA 9436
4227 Schwarte Martin
4228 Cushing Lawrence J △RE 0771
4232 Vacek Frank ◎ △GL 2873
4235 Joliff Ida M Mrs ◎ △WA 1651
4236 McGough Frank J ◎ △WA 4572
4239 Watkins Vance E ◎ △WA 1515
4243 Anderson Gertrude M ◎ △WA 2181
4244 Allis Dorothy C Mrs ◎ △WA 2740
4247 Uehling Patricia △RE 0177
4248 Cansler Earl
Comstock Roland W △WA 7886
4252 Pedersen Robt R ◎ △WA 1118
4256 Soseman Ray M ◎ △GL 7052
4260 Carpenter Archie W jr △GL 7982

S 44th intersects
4402 Meredith Mattie N Mrs

S 44th av begins
S Saddle Creek rd intersects
(Not open between ½ blk west of S Saddle Creek rd and ½ blk east of S 48th)
S 48th intersects
4802 Anderson Mary E Mrs ◎ △WA 8916
4804 Novitsky Sophia Mrs ◎ △GL 5176
4806 McGahan Lloyd W ◎ △GL 1185
4808 Angood Mary L ◎ △GL 6053
4810 Burns Robt L ◎ △RE 9351
4812 Lay Donald P ◎ △GL 2278
4814 Skans Gordon A ◎ △WA 4967

S 48th av begins
232
4816 Kimmel Chas ◎ △GL 7806
4851 George Wm A ◎ △WA 9765
4852 Knudsen Arth M Rev ◎ △RE 5874
4854 John Herman ◎ △RE 0634
4856 Foley John A ◎ △WA 1148
4858 Knapp Arth W ◎ △WA 1893
4860 Anderson Danl W ◎ △WA 9442
4862 Edgar Aaron I Rev ◎ △WA 6750

S 49th intersects
236
(Not open between S 49th and S 55th)
S 55th intersects
5501 Newton T E ◎ △GL 9245
5503 Rhoades Herbert Hon ◎ △GL 1322
5505 Anderson John C ◎ △GL 9512
5507 Kaslow Ben E ◎ △WA 3223
5509 Landale Edw M ◎ △WA 6737
5510 O'Brien Thos J jr ◎ △WA 5523
5511 Keough Donald R ◎ △GL 6357
5512 Christenson Walter E ◎ △WE 7228
5513 Monahan John C ◎ △WA 0975
5514 Cunningham Glenn C ◎ △GL 5514
5515 Royce Alva E ◎ △WA 8884
5521 Grissom Robt L ◎ △WA 4062

S 56th intersects
5601 Lowry Irvin F ◎ △WA 3311
5603 Jones Walter ◎ △WA 8843
5604 Chapman Agnes E Mrs ◎ △WA 6213
5605 Gray Jas W ◎ △GL 6420
5607 Mayer Adolf ◎ △GL 2881
5608 Anderson Carroll L △WA 6797
5611 Burgeson Alvin O ◎ △WA 9597
5612 Volz Henry T ◎ △WA 1547
5613 Kinsler Thos C ◎ △WA 4164

S 57th intersects
5701 Whelan Lawrence G ◎ △WA 5211
5702 Kersbergen Henry L △RE 0496
5703 Guss Chas E ◎ △GL 8340
5704 Moore Jas H ◎ △GL 2714
5705 Kelley Harold M ◎ △WA 1556
5706 Leap H Paul Rev ◎ △GL 2595
5707 Wallace Warren E ◎ △WA 5270

S Happy Hollow blvd intersects
238
(Not open between S Happy Hollow blvd and ½ blk east of S 68th av)
S 68th av ends
S 69th av intersects
S 70th ends
S 72d intersects

258
HARRIS—From 1124 Park av west to S 30th av
2955 Leach Horace E △JA 8229
2956 Burke Thos F ◎ △AT 4770
2959 Vessadini Pete ◎ △AT 9884
2960 Raaun Carroll F
2961 Vacant
2962 Albright Sherwood L ◎ △AT 9923
2963 Tiffany Ralph A ◎ △HA 2497
2964 Sturbaum Francis J △WE 9361
2965 Andra Anna Mrs ◎△WE 4051
2966 Halmes Mary H ◎ △HA 3835
2967 Hurst Claire △AT 4764
2968 Elipoula Theodore A ◎ △JA 4451
2969 Dappert Ray O ◎ electrical contr △AT 6491

S 30th av intersects

382
HARRISON—From 2 blocks east of 6900 S 13th west beyond city limits (not open between Railroad av and S 19th and between Gilmore av and Sarpy av)
S 13th intersects
1313 Mlnarik Rudolph C ◎ produce dlr △MA 2797
1316 Lampe Raymond G ◎ △OR 3792
1317 Ostendorff Wm P ◎ △MA 8693
1320 Haines Warren C ◎△MA 0669
1321 Swoboda Arth J ◎ △MA 9362
1322 Brazda Leonard G ◎ △MA 0541
1323 Hoffman Christina Mrs ◎ △MA 0706
1326 Perkins John H ◎ △MA 5091
1330 Harris Richd R ◎
1336 Latiner Chas ◎ △MA 7502
1340 Stanesic John T ◎ △MA 5091

S 15th ends
1501 Landon Everett L ◎ △MA 6815
1504 McKeever Jas F △MA 7106
1512 Wuster Fred J ◎ △MA 2642
1505 Bartlett Ralph L ◎ △MA 5669
1509 Romano Fred J ◎ △MA 5828

Railroad av ends
384
UPRR crosses
(Not open between Railroad av and S 19th)
S 19th ends
S 21st ends
2102 Kloch Louis J ◎ △MA 3138
2110 Heller Ernest C ◎ △MA 7716
2126 Graves Delbert N
2204 Mertz Rudolph R ◎ △MA 8553
2212 Yarber Riley △MA 1658
2224 Granger Claude E ◎ △MA 6579

S 23d ends
2308 Raus Walter A ◎ △OR 3246

Gilmore av ends
386
(Not open between Gilmore av and Sarpy av)
Sarpy av intersects
S 26th ends
2603 Knox Margt Mrs ◎ △MA 1248
2607 Gilmore Alvin J ◎ △MA 9539
2609 Woodruff Edgar ◎ △MA 6556
2615 Banik Michl S ◎ △MA 9262
2626 Sakalosky Ann Mrs ◎ △OR 0898
2628 Ludwig Mary E ◎ △MA 7034
2629 Wichita Mary F Mrs ◎ △MA 2935
2630 Drury Laura Mrs
2640 Blackson Harrison ◎ △MA 2735

S 27th ends
2702 Hoctor Chas P △MA 8855
2705 Hogan Jos J ◎ △MA 7441
2711 Pilus Simon F ◎ △MA 7683
2719 Higgins Marcus E ◎ △MA 2544
2725 Miller John F ◎ △MA 7276

S 28th ends
394
2817 Gottlieb Anton V ◎ △OR 3374
2823 Jones Sam ◎ △MA 7399
2825 Under Constn
2827 Breshers Helen M Mrs ◎ △OR 9234

TP	Adjoining	Source
-	✓	R. L. Polk Co.

PARK AVE 1956

PARK AV—Contd
1517½ King Edith Mrs ΔWE 8172
1519 Paine Myron A ΔHA 6655
1519½ Wesack Fred A ◎ΔAT 6919
1521 Lawson Marion L Mrs ΔWE 8148
1521½ Broz Eug E ΔWE 3193
1523 Goddard Miriam B ΔWE 2803
1523½ Sledge Albert J ◎ΔWE 9118
1525 Sorenson Mary Mrs ΔWE 5096
1529 Simon Geo ◎ΔJA 4119
1533 Monson Sadie L Mrs ◎ ΔHA 6559
1535 Kerns Dora B Mrs ◎ ΔHA 9971
1537 Tunis Bernardine
1537½ Fare Dewight
1539 Nelson Elsie Mrs ΔAT 9408
Carey William E ΔAT 9308
1541 Richards Chas M ◎ ΔHA 1243
1543 Malcolm William ΔHA 9569
1545 Bohaboy Jos B ΔWE 3591

Hickory intersects

1701 Julian Minnie W Mrs ΔWE 1122
1703 Rhyno Forrest R
1705 Bloemer Chas J ΔWE 0577
1707 Ruzicka Jos ◎ΔHA 5409
1709 Strimple Olga Mrs ◎ ΔHA 5978
1719 **Hanscom View Apartments** ΔHA 0744
1 Wrubel Edw
2 Shannon Dennis
3 Jackson Fred J
4 Asleson Joseph
6 Hoover Gene
7 Stick Glenn
8 Cadek Albert G
9 Rojar Roland L
10 Brummer Joseph L
11 Logan Warren J
12 Johnson Donald

Street continued

1723 Bathen Edw J ◎ ΔHA 1251
1725 Yager Fred R ◎ ΔJA 1719
1731 Svoboda Rohumil J ◎ ΔHA 5675
1735 Taylor John W jr ΔAT 0428
1737 White Frances L Mrs ΔWE 0547
1739 Connor Patk J ◎ΔHA 0852
1741 Rauschenberg Arno F ◎ ΔHA 5339
1743 Christensen Marius H ◎ ΔHA 7198
1753 Grove Lucia M ΔAT 8212

Shirley intersects

1901 Jenson Ronald J ΔWE 9654
1905 Safar Alvin A ◎ΔHA 7668
1911 **Apartments**
1 Stephens Richd E ΔWE 9544
2 Smart Robt L ΔWE 8174
3 Paczkowski Joseph F ΔAT 0375
4 Gerber Ronald M

Street continued

1915 Huskey Anna Mrs ◎ (baby sitter) ΔHA 1203
1937 Hruban Pauline B ◎

E Creighton av intersects

56

PARKER—From 1900 N 24th west to N 66th (not open between 1 block west of N 40th and N 42d, between N 48th and N 50th, between N 52d and N 54th, and between N 56th and N 60th)

2403 Railroad Headquarters furnrms
Washington Lee ΔJA 9117
2404 American Legion (Theo Roosevelt Post No 30) ΔWE 9741
Veterans Club Inc
2412 Washington Lillie Mrs ◎ ΔHA 3466
2415 Quarrels Jack E ΔJA 8073
2416 Armstead Vernon ◎ ΔHA 7699
2417 Webb Texaner Mrs ◎ ΔWE 2438
2418 White Maynard ◎
2419 Young Jessie A Mrs ◎ ΔAT 5416
2419½ Taylor Sherman
2420 Triplett Leon B ◎ΔWE 3871
2422 Bernard Clifton ◎
2423 Moore Thelma J
2424 Bond Walter ◎ ΔHA 7944
2425 Miller Vivian M Mrs ◎ ΔJA 1781
2426 Gardner Benj F ◎ΔAT 4967
2429 Price Ruth Mrs
2431 Gray Herbert A ◎ΔAT 6904
2432 Hollingsworth John ◎ ΔJA 4981
2433 Stubblefield Booker W ◎ ΔAT 5931
2436 Fountain Martin L ◎ ΔJA 1647

N 25th intersects

2506 Turner Richd R ◎ ΔJA 6687
2508 Dixon Howard ◎ ΔJA 6116
2510 Moss Floyd ◎ ΔAT 1346
2512 Morgan Cornelius ◎ carp ΔJA 4159
2515 Williams Nathan ◎ ΔWE 2303
2517 Hammonds Robt L ◎ ΔJA 0760
2519 Wright Hollie Mrs ◎ ΔWE 5699
2526 Brown Velton L ◎
2528 Williams Robt L ◎ ΔWE 5164
2530 Spencer Wm ◎ ΔWE 1723
2531 Hatcher Octavia Mrs ◎ ΔAT 2177
2532 Pierce Reuben L ◎ ΔWE 4710
2533 White Henrietta Mrs ◎ ΔHA 8559
2534 Brummell Rasmus E ΔAT 3814
2535 Reeves Florence Mrs ◎ ΔWE 2615
2536 Marshall Sandy ΔHA 1341

N 26th intersects

2601 Fitzpatrick Edmund V ◎ ΔHA 2070
2602 Edden Jos F ΔHA 2285
2602½ Jackson Edw D ΔJA 3959
2607 Woolridge Serman W ΔJA 6275
2607½ Hunter Abraham
2611 Hunter Jas ◎
2613 Lazerson Jacob A ◎
2614 Ross Effie Mrs ◎ ΔWE 5038
2615 Brooks E Richd ◎ ΔJA 2122
2616 Rucker Wm F ◎ ΔWE 1744
2617 Johnson Abe ◎ ΔJA 0833
2618 Malone Eliz Mrs ◎
2620 Duffy Chas ◎ ΔWE 1989
2621 Williams Ellen Mrs ΔHA 5979
2623 Fields Ida Mrs ΔWE 8737
2625 Foster Judge D ◎ ΔHA 1022
2626 Moore Grant C ◎ ΔAT 2152
2628 Gilkey Zole E ◎
2629 Miller Lois G ◎ΔAT 2084
2631 Crowder Jas C Rev ◎ ΔAT 2743
2634 Barnes Lawrence H
2635 Adams Lulu Mrs ◎
2636 Latson Willie L
2637 Bass Sophronia Mrs
2639 Lewis Luvertha B Mrs ΔJA 1202
Williams Estelle Mrs ΔJA 1202

N 27th intersects

2706 Jackson Robt ◎ ΔJA 6063
2715 Bradley Zell ◎ ΔWE 4584
2717 Jackson John
2718 Mitchell Willie H ◎ΔWE 1206
2721 Walker Ruth A Mrs ◎ ΔAT 8925
2724 Jones John C ◎ΔAT 7430
2726 Taylor DeWitt ◎ ΔHA 0841
2728 Brice Willis A ◎ ΔWE 4390
2734 Manuel Roosevelt Mrs ◎ ΔJA 8259
2736 Smith Elverta Mrs ◎ ΔAT 0159

N 28th intersects

2803 Brown Earl
2809 Poole Wm C ◎ ΔJA 4541
2813 Ballew Danl R ◎ ΔHA 9443
2814 Williams Lulu Mrs ◎ ΔAT 6710
2816 Anderson John ◎ ΔJA 1764
2817 Dunbar Abr L ◎ ΔWE 0664
2825 Moody Robt ◎ ΔHA 4875
2828 Davis Roy L ΔWE 7834
2829 Vacant
2830 Oberg Hugo G ◎ ΔWE 6078
2833 Simpson Isiah ◎ΔAT 9739
2834 Billingsley Russell ◎ ΔHA 6043
2835 Johnson Herbert jr ◎ ΔWE 0173
2836 Ellwood Eliz J Mrs ◎ ΔWE 0110

N 29th intersects

2902 Johnson Chester ◎ ΔAT 4682
2906 Corbin Chas ◎ ΔAT 1429
2907 Favors David G ΔJA 3538
2909 Howard Leon R ◎ ΔHA 1652
2910 Favors John D ◎ΔHA 2566
2911 Ware Jas E ΔJA 4609
2914 Reed Danl jr ◎ ΔHA 4847
2917 Brown Anna L Mrs ΔHA 3258
2918 McCloud Rever T ◎ΔWE 7018
2919 Henderson Helen N Mrs ◎
2921 Ware Willie ◎ trucking ΔWE 2231
2922 Headley Richd L ◎ ΔWE 3068
2923 Grant Mary A ΔWE 4870
2926 StClair David M ◎ ΔHA 1066
2927 Brown Sally E Mrs ◎ ΔWE 1452
2930 O'Neal Frank S ◎ ΔWE 4628

N 30th intersects

54

3004 Vacant
3006 Sugg Jas D ΔJA 8154
3008 Knight Geo ΔJA 7418
3010 Walker Robt
3012 Watkins Rosemarie ΔWE 9491
3014 StClair Joseph C ΔWE 6992
3052 Lund Helen Mrs ΔHA 7604
3054 Vacant
3056 May Derald ΔJA 6334
3058 Brown Cecil S
3060 Collins Chas ◎
3062 Thackton Ethyl Mrs ΔWE 3754
3064 Sayers Mickey Mrs ΔAT 8611
3066 Heine Ruby ΔWE 0631
3068 Kitchen Eug ΔHA 7646
3070 Allen Jas
3074 Johnson Odessa Mrs ΔJA 2290
3076 Brown Eliz Mrs ΔAT 7998
3078 Brierty Robt E ΔHA 0609
3080 Overstreet Lillian M Mrs ΔJA 0720
3082 Walker Martha Mrs ΔAT 7785
3084 Collins Thos ΔHA 8239
3086 Leeper Russell S
3088 Harding Lawrence L ΔJA 4053
3090 McCoy M L
3092 Jerecki Edw
3094 Kal Maxine Mrs ΔWE 3669

N 31st intersects

3113 Janousek Fred J ◎ ΔRE 7254
3117 Janousek Ervin ◎ ΔRE 7354
3121 Hildebrand Harry J ◎ ΔRE 7932

N 32d intersects

3202 Prospect Hill Cemetery ΔRE 6057
Hollingsworth Crary ΔRE 6057

TP	Adjoining	Source
-	✓	R. L. Polk Co.

POPPLETON AVE 1956

POPPLETON AV—Contd
James Court Apartments—Contd
D Mancuso Mary Mrs △HA 4602
E Vacant
F Wondra Elmer J △AT 1395
3061 Timperley Wallace D △HA 2687
Hart Joy R △JA 4144
3062 **James Court Apartments**
1 Daniel Carl J △AT 2078
2 Johnson Irene M △HA 6033
3 Chuda Effie H Mrs △JA 7043
4 Minikus Daisy △WE 2063
5 Farwell Herbert D △JA 3282
6 Monroe Leonard B △WE 7147
S 31st intersects
3114 Burford Jas A ◎ △HA 1071
3116 Olsen Velda B Mrs ◎ △WE 1405
3124 Hoffman Charlotte △HA 4332
S 32d intersects
3202 Johnston John P ◎ chiro △HA 0219
3205 **Dwight Apartments**
bsmt Sandberg Peter J △HA 4167
1 Burruss Russell M △WE 8974
2 Konat Gustes A ◎ △HA 8260
3 Schultz Jesse L △WE 4347
4 Lindsey Lola I △WE 8619
5 Kennedy Jessie C △HA 3506
6 Back Paul J △HA 5742
7 Epplen Sadie J Mrs △JA 2596
8 Wall F Herbert △AT 0242
9 Howard Marshall △WE 6469
10 Reed Earle G △JA 1770
Schreiber Lewis W
11 Ross Maude Mrs △HA 6074
12 Burke Wm A △HA 6861
3208 Starzec Leonard J ◎ △WE 1875
3209 Konat Felix J △HA 9888
3210 Nanos Gus J ◎ △WE 2393
3211 Jensen Ole D ◎ △WE 8349
3212 Nielsen David F jr ◎ △WE 4824
3213 Drefs John P ◎ △WE 5329
3215 Heuer Sadie B Mrs ◎ △WE 2366
3216 Leary Leone ◎ △HA 4349
3217 Suchan Jos K ◎ △HA 4198
3220 Wilson Chas Z ◎ △HA 5781
3221 Vacant
3224 Keele Geo P △HA 9051
3225 Terryberry Lucille I Mrs ◎ △HA 2017
S 33d intersects
254
3303 Ahren John R
3304 O'Brien Kathleen L Mrs △AT 5752
3305 Vacant
3306 Oberg Edith L Mrs △HA 8299
3307 Anthony Geo R △WE 6649
3308 Cranny Tibertus T △WE 8551
S 34th intersects
Turner blvd intersects
3401 Holmes Montes J ◎ △HA 9966
3420 Mollner Robt P ◎ △HA 0634
3424 Boien Fred ◎ △HA 7190
S 35th intersects
3502 Dugher Jas B ◎ △HA 4971
3504 Holst Edmund K ◎ △HA 5893
3508 Cambridge Mary E Mrs ◎ △WE 7755
3515 Janiak Stanley P ◎ △WE 7563
3516 Sullivan Leo H ◎ △HA 0964
3518 Metz Jasmine S Mrs ◎ △HA 5743
3520 Cook Morris D ◎ △JA 5459
S 35th av intersects
3560 Steberg Howard K ◎ △HA 2141
3564 Riley Mary E ◎ △HA 5029
S 36th intersects
250
(Not open between S 36th and S 40th)
4202 Kenser Chas H ◎ △RE 7684
4205 Harrington Glenn C ◎ △GL 9276
4208 Harmon Lester A ◎ △WA 4850
4211 Tyler Ann A Mrs ◎ △GL 1110
4212 Lush Jas B ◎ △GL 2780
4215 Wille Chas F ◎ △WA 7251
4216 Hoyer Herman Z ◎ △WA 9465
4219 Fredericksen Ralph ◎ △WA 5443
4220 Leutenegger Henry ◎ △WA 9812
4223 Faudt Chas A ◎ △GL 6067
4224 Baright Leslie T △GL 0727
4225 Lambert Bevill F ◎ △RE 7837
4226 Morgan Sam ◎ △WA 0808
S 43d intersects
4301 White H Beatty △GL 7641
4305 Nelson Laura Mrs △WA 3022
4308 Cochran Geo H ◎ △WA 4938
4309 Lewis Lou △RE 9165
4311 Bernstien Gerald W △GL 0904
4316 Malmberg Emery C ◎ △RE 8822
4317 Munger Frank R ◎ △WA 8197
4320 Kidd Alan J ◎ real est △WA 2381
4321 Miller Chas F ◎ △RE 9614
4324 Kelberg Harold C ◎ △WA 8892
4326 Shaffer Emmett E ◎ △GL 0535
4327 Rozmajzl Frank W ◎ △HA 3220
American Safe Co △HA 3220
4330 Pryor George L ◎ △RE 9000
4330½ Krier Mary L △WA 5470
S 44th intersects
4402 Wilbur W Keith ◎ △GL 6358
4408 Martin Lyle ◎ △GL 0588
4409 Rahn Anna E Mrs ◎ △GL 6143
4413 Tappan Dallas D △RE 7850
4416 Andrews Dorothy ◎ △WA 5380
4417 Dennell Alf R ◎ △GL 8670
4420 Bujarski Robt S ◎ △WA 6144
4421 Goldsmith Milton J ◎ △RE 3096
4424 Wall Earl ◎ △WA 6766
4425 Peterson Esther M Mrs ◎ △RE 2568
4427 Janousek Jos J ◎ △WA 9795
4432 Miller Berniece Mrs ◎ △GL 4893
4433 Hamann Henry C ◎ △WA 0575
S 45th intersects
248
4506 Rydberg Nels G ◎ △RE 9641
4511 Fesler Barbara H Mrs ◎ △WA 0325
4512 Huntington Chas B ◎ △GL 3732
4515 McMahon Laura Mrs ◎ △GL 1464
4516 Merrick Donald W ◎ △GL 5685
4519 Kieffe Wm C ◎ △RE 1090
4520 Roberts R Ward ◎ △RE 4042
4523 Kennedy Wm C ◎ △GL 7965
4524 Olson Albert P ◎ △GL 0506
4525 Koutsky Frank jr ◎ △RE 1738
4528 DiGiorgio Angelo J ◎ △GL 4801
4531 Salman Almet K ◎ △WA 4039
4532 Madden Milo L △RE 8279
4535 Brintnall Percy C ◎ △WA 9353
4536 Zielinski Marion A △RE 9935
4538 Burney Jas G ◎ △WA 5671
4539 Cooper June C Mrs ◎ △WA 9486
4542 Bartell Fred W ◎ △GL 5974
4543 Ellsworth Arth △WA 4978
4545 Lynch John A △WA 5440
4548 Leutenegger Ralph R ◎ △WA 2835
4549 Buckman Chas L ◎ △GL 7102
4551 Driscoll Gerald L ◎ △GL 3552
4552 Miller Donald ◎ △RE 1701
4554 Feeken Fred H ◎ △RE 6663
4560 Adkins Lyman E ◎ △RE 1760
S 46th intersects
S 46th av intersects
4651 Byerly Mabel R Mrs ◎ △RE 4528
4652 Lorkis Jos ◎ △WA 9262
4658 Sahan Frank J ◎ △GL 9550
4659 Hook Marie Mrs ◎ △WA 9552
4663 Pullias Dave L △RE 2037
4664 No Return
4664 Miller Wm R ◎ △RE 2559
4666 McMahon Peter J ◎ △GL 0785
4667 Fogel Louis E ◎ coml artist △GL 8968
4669 Hardy Henry ◎ △WA 6809
4670 Nielsen Geo W ◎ △WA 8424
4673 Peterson Hugh A ◎ △WA 5225
4674 Friedman Isaac H ◎ △WA 5639
4678 O'Neil John M ◎ △WA 8286
4679 Suing Lucille M Mrs ◎ △WA 7659
4682 Lowe Saml J jr ◎ △GL 2820
4683 Smith Doede H ◎ △WA 8124
4684 Larson Mildred Mrs ◎ △WA 9170
4685 Tanner Robt B ◎ △GL 1635
4688 Matthews Paul L ◎ △WA 5999
4689 Arundel Donald G ◎ △WA 0133
4694 Sucha Julia T Mrs ◎ △WA 2807
S 48th intersects
246
4802 Ferdna Walter ◎ △GL 6967
4804 Kidwiler Marion H △GL 0083
4806 Pearson Jas C ◎ trucking △GL 7939
4809 Anania Frank F ◎ △RE 4335
4811 Turner Don C ◎ △GL 3862
4814 Stibbs Wilton C ◎ △WA 8954
4817 Sundell Soren O ◎ △GL 8818
4818 Slama Emil ◎ △GL 7953
4822 Fitch Gertrude C Mrs ◎ △WA 9662
4825 Jacobs John B ◎ △RE 0613
4826 Rich Amy R ◎
4827 Wemmer Ralph K ◎ △WA 7856
4830 Bentz Peter B ◎ △WA 5692
4831 Neuhaus Alvin H ◎ △WA 8077
4835 Aulabaugh Roger E ◎ △GL 6484
Aulabaugh Real Estate △RE 2344
4836 Nelson Geo C ◎ △GL 4787
4840 Weigel Wallace A ◎ △GL 0569
4841 Turner Donavan C ◎ △GL 3862

TP	Adjoining	Source
-	✓	R. L. Polk Co.

WOOLWORTH AVE 1956

WOOLWORTH AV—Contd

S 26th intersects

2603-09 **The Lamond** apts
(For apts from 1 to 6 see 1504 S 26th)
7 Thoma Fred C ΔWE 6915
8 Talacko Frank J
9 Gomex Jas E ΔWE 8695
10-11 Anderson Stephen ◎ ΔJA 6565
12 Thoma Belmont C ΔHA 0331
13 Bugher Helen K Mrs ΔWE 9531
14 Sublett Frances I Mrs
15 Italia Alfred L ΔWE 5364
16 Pinckney Boyd
17 Oehrle Warren E ΔAT 8742
18 O'Loughlin Eug L ΔHA 6484
2612 Sledge Albert K ◎ ΔJA 7215
2614 Beckley W Lee ΔHA 0234
2616 Graff Paul H ◎ ΔHA 6854
2618 Andria Jerry E ΔHA 2118
2620 Arney Harold V ΔJA 5412
2623 Woolworth Market gro ΔHA 3845
2623½ Epstein Sol ◎ ΔHA 3845

S 27th intersects

2701 Lorenzen Hermann A ◎ ins ΔWE 2067
2703 Murphy John L ◎ ΔAT 8890
Cantor Margt ΔWE 0913
Appledorn Mary ΔHA 1135
2705 Taber Margt A Mrs ◎ ΔHA 6518
2707 File Wm E ΔJA 1479
2709 Renken Paul L ΔHA 7650
2721 Dietze John H ◎ ΔHA 5499

N 28th intersects

2801 Stanton James E ΔWE 9657
2803 Looby Wilford ΔWE 0730
2804 Tiendall Anna B Mrs ◎ ΔWE 7929
2805 Chaloupho Bernard C ΔWE 2304
2808 Rayer Paul J ◎ ΔWE 1651
2811 Vogel Doris ◎ ΔJA 1204
2812 Bicket Creighton W ◎ ΔJA 4842
2815 Jensen Harold D ◎ ΔHA 0316
2817 Shaw Harriet W Mrs◎ ΔWE 5174
2818 Schwartz Benj F Rev ΔAT 9191
Hanscom Park Methodist Church ΔAT 9320
2819 Vacant

S 29th intersects

258

2911 Compton Gene L ΔHA 8617
2915 Cecetka Edw ◎
2923 Brison Loyal B ΔHA 3392
rear Vacant

Park av intersects

2940 **Madrid Apartments**
1 Pollak Saml H ΔJA 3140
2 Vacant
3 Moyer Eloise T ΔHA 4211
4 Spitzer Jerome S ΔAT 5908
5 Donovan Walter J ΔWE 0874
6 Lindenbaum Ben ΔWE 2311
7 Scorpello Frances
8 Hoffman Edw J ΔHA 9026
9 Anderson Alma J Mrs ΔHA 3829
10 Stevens Yvonne D ΔAT 1029
11 Scott Helen M ΔWE 4322
12 Wilson L J ΔHU 6465
13 Hofues John L ΔHA 5055
14 Moore Emma M Mrs ΔWE 4692
15 Vlademar Eliz J Mrs ΔHA 9848
16 Reeves Rolla H Mrs ΔWE 7630
17 Savage Gilbert L ΔHA 2768
18 Weston Mildred B ΔHA 2723
19 Rawe James W
20 Schmidt Bernard L
21 Scolla Jas ΔAT 1760

Street continued

2960 Pettit A Joe ΔWE 4970
2964-74 **Parkvale Apartments**
1 Matthes Elvira I ΔHA 7595
2 Shoemaker Ada L ΔHA 9476
3 Trussell Owen D ΔAT 7580
4 Mahoney Avenele ΔJA 1882
5 VanScoy Vernon L ΔAT 4236
6 Lawshe Atlanta L Mrs ΔHA 9153
7 McCool Mitchell
9 Smith Chas H
10 Legenza Richard F ΔWE 9609
11 Morgan Dorothy Mrs ΔWE 1397
12 Redding Lorraine ΔWE 8520
15 Platz Mildred
15 Kaspar Mary L Mrs ΔWE 8893
16 Matthiessen Eug C
17 Hopper Sarah ΔWE 6809
18 Wolf Elaine D ΔWE 5851
19 Sesto Hattie M Mrs ΔAT 2981
20 No Return
21 Eiler Carl ΔJA 1198
22 Vaught Jay R ΔWE 7207
24 Johnson Alf W ΔAT 7931

Street continued

S 30th av ends

3060 Wallace Guy G ◎ ΔAT 5345
3062 Evers Augusta Mrs ◎ ΔHA 4148

S 31st intersects

3102 Tamal Jack ΔHA 3564
3104 LeGresley Wm H ◎ ΔJA 4621
3106 Rains Orville C ◎ ΔWE 0170
3112 Tegtmeier Irvin H ◎ ΔWE 1174
3114 Myers Dean M
3116 Levin Darlene J ΔAT 2596
3116 Godkin Harry R ΔWE 6493
3120 Stewart Richard D
3122 Rosenberg Jerome H ◎ ΔAT 9037

S 32d intersects

S 32d av intersects

3202 Kingdon Delbert E ◎ ΔHA 3643
3212 Winkelman Richd A ΔAT 7021
3214 Shiflett Jim L ◎ ΔHA 3227
3216 Kindler Leslie ◎ ΔWE 3430
3220 Cobb James W ΔJA 2755
3225 Vacant
3229 Lacy Jordan P ◎ ΔHA 6608

S 33d intersects

254

3302 Mach John ◎ ΔHA 0482
3303 Degen Hazel B ◎ ΔHA 4764
3311 Blotcky Philip I ◎ ΔHA 1651
3315 Abbott Grace E ◎ ΔJA 0277
3316 Dreier Edw A ◎ ΔHA 7104
3317 Anderson Harold M ◎ ΔHA 1197
3322 Jones Howard B ◎ ΔHA 9946
3325 Donahue Frank D ◎ ΔAT 5437
3335 Ekstrand Sander ◎ ΔJA 8390

Turner blvd ends

S 34th intersects

3402 Barnes Jackson T ◎ ΔWE 6407
3416 Westminster Presby Church ΔHA 5423
3503 Rathsack W A Accounting Service ΔHA 4706
Rathsack Wm A ◎ ΔHA 4706

S 35th intersects

3504 Dickinson R Hugh ◎ ΔHA 5038
3506 Gedgoud John L ◎ ΔJA 2920
3507 Barron Julius ◎ ΔHA 9013
3511 Rifkin Sam ◎ ΔHA 9013
3515 Watkins Chas W ◎ ΔAT 5612
3519 Pantano Anthony R ◎ ΔWE 2143
3520 Prucka Frank H ◎ ΔJA 0198

S 35th av intersects

3541 Harris Russell S ◎ ΔHA 4137
3554 Kirkpatrick Kathryn L Mrs ◎ ΔHA 2221
3555 Connors Edw K ◎ ΔHA 5175
3556 McAuley John T ◎ ΔHA 0353
3559 Ortman Chas G ◎ ΔHA 1611
3560 Hewett Jas K ◎ ΔWE 3671
3563 Cernelic John jr ◎ ΔWE 9650
3564 Auchstetter Wm P ◎ ΔAT 9347
3565 Hoffman Fred A ◎ ΔAT 9041
3566 Groeger Maurice M ◎ ΔAT 9238

S 36th intersects

252

MoPac RR underpass

S 40th intersects

4101 Veterans Adms Hospital ΔHA 9800

S 42d intersects

250

4201 Sherman Minnie Mrs ◎ ΔGL 2022
4206 Miller Alvina M Mrs ◎ ΔWA 0537
4207 Ellis Kathleen F Mrs◎ ΔGL 6375
4211 Stevens Eug N ◎ ΔWA 4274
4212 Donoghue llen ◎ ΔGL 5667
4215 Hansen Harold A ◎ ΔRE 3719
4216 McWilliams Donald S ◎ ΔGL 1559
4219 Battelle Chas jr ◎ ΔWA 4516
4220 Hugenberg John A ◎ ΔWA 8035
4224 Doan Duaine I ◎ ΔWA 1643

S 43d intersects

4301 Nelson Jas S ◎ ΔWA 4671
4302 Hoekstra Betsye B Mrs ◎ ΔGL 2712
4303 Anderson Elmer O ◎ ΔWA 5411
4308 Monroe Lester M ◎ ΔGL 4388
4312 Dallas Arth W ◎ ΔWA 4084

S 44th intersects

Twinridge blvd begins

4401 Cummins Jas M ◎ ΔRE 3209
4404 Vaughan Thos J ◎ ΔGL 9643
4405 Scheuermann Max ◎ ΔGL 6792
4412 Enis John E ◎ ΔRE 4843
4413 Aleranderson Hazel K ◎ ΔGL 1366
4416 Mahoney J sephine A Mrs ◎ ΔWA 4348
4417 Hanson Chas C ◎ ΔGL 7466
4420 Dethlefs Henry J jr ◎ ΔWA 2767
4421 Haller Anna M ◎ ΔRE 9600
4424 Wellman Ralph R ◎ ΔGL 5928
4425 Kerr Dundy A ◎ ΔWA 3838
4428 Chiarottino Andrew P ◎ ΔWA 1009

TP	Adjoining	Source
✓	✓	R. L. Polk Co.

PARK AVE 1951

PARK AV—Contd
Terrace Court Apts—Contd
213△Broderick Cecelia M 2
214△Moron Pauline 1
215△Wright Richd S 2
216 Bell Helen L 1
217△Potter Elbert L 2
218△Douglas David A 2
219△Drage Camilla 2
220△Christie Mary Mrs 1
221△Scheetz Robt E 2
222△Streitz Gus A 2
223△Bolinger John C 2
224△Jamison Austin A 2
301△Sullivan Claire F 3
302△Peters Hester H 1
303△Mankowski Richd A 2
304△Taylor Chas T 2
305△Tucker Ralph W 2
306△Willsey Franklin R 2
307△Funk Wm H 2
308△Bulla Correy J 2
309△Gilbert Anne G Mrs 1
310△MacDiarmid Fannie M Mrs 1
311△Nichols John C 2
312△McNaughton Hillis A 2
313△Thornquist Leonard A 2
314△Anderson Marion C 2
315△Woodward Marjorie Mrs 1
316△Sondstrom Warner W 2
317△Cutler Algeo D 3
318△Mock Hattie G Mrs 1
319△Stranglen Richd H 2
320△Clinchard Robt E 2
321△Bong Nettie Mrs 1
322△Beagle Mariellen 2
323△Leonard Jas N 2
324△Scholder Jas H jr 2
Street continued
841△Mattox Alverto Mrs 6
845△Wendt O C 11 ⓪
Mason intersects
1001 **Mason Terrace Apts**
△Ronchetto Martin 1 custdn
1 Binner W H 2
2 Lochner Robt
3 King Bert
4 Ihnen Anna Mrs 1
Street continued
1002△Barnett Denzel D 6
1005△Chris Monograms and Shoe Service
1010△Triska Jos W 9 ⓪
1014△McDermott W Harry 11 ⓪
1015△Walker Ralph E 12
1021△Tappan Lester E 12 ⓪
1022 Wendell Marie 7 ⓪
1024△Hart Earl A 7
1026△Gray Lewis I 25
1029△Benner E H Co real est
1029 **Hanscom Apartments**
bsmt△Johnson Henry A 2 jan
△Hart John 2
1△Ehman Mary F 1
2△Read May Mrs 2
3△Richey Ollie B 1
4△Stone Kate B Mrs 1
5△Keefer Kath L 1
6△Gepson Mae Mrs 1
7△Markel Mary Belle 2
8△Cook Ferne V 1
9△Rutledge Geo F 2
10△Finch Cath G Mrs 1
11△Drum Wm I Mrs
14△Lampe Loretta L 3
15 Vacant
16△Hixson Christine M 2
101△Manning Abegail 1
102△Beutler Pauline C 1
103△Collard Mary L 1
104△Ledwich Evelyn L 1
105△Bohnstedt Frances 1
106△Smith Ida B 1
107△Kenworthy A S 2
108 Taylor Sara V 1
109△Anderson Anna F 1
110△Ouren Edw M 2
111△Bickley Mildred 1
112△Eller Leone 1
113△Smith E M Rev 2
114△Osterloh Marie H 1
115△Reed John J 2
116△Pollard Eunice H Mrs 1
201△Poissant Corrine 1
202△Martin Irma N 1
203△Dutcher Helen M Mrs 1
204△Young A Paul 2
205△Carrithers Pauline 1
206△Morrison Robt A 2
207△Walla Leonard 2
208△Gillespie Marie P 1
209△Tappe Minnie A 1
210△Posposhil Lillian M 1
211△Green Blanche 1
212△Lindamood Ralph A 2
213△Crowley Helen J 2
214△Novak Edw E 2
215△Ortlund Viola J Mrs 1
216△Johnson Lela R Mrs 1
301△Lyon Cecile N 1
302△Edman Phil O 2
303△Nevin Eleanor 1
304△Grosshans Edna 1
305△Osborne Eva K 1
306△Schroeder Margt F 1
307△Hargleroad Jewell M 1
308△Moran Sally A
309△Gorman Alphareeta Mrs 1
310△Alexander Hazel 1
311△Kothe Sophye M 2
312△Peyton Patricia 1
313△Roberts Frances M 1
314△Murphy Julia 1
315△Trudeau Alice J 1
316△Pearson Inez E 1
317 No return
Street continued
1034△Kuhl Matthew J 16 ⓪
1039-41△**Avenue Apts**
Moore M H 1 custdn
1△Robinson Harry 4
2△Conway Linn 3
3△Moore Carl 4
4△Drucker Vernon T 4
5△Moore Mason H 2 ⓪
6△Mikics Kathleen 4
Street continued
1040△Omaha Bible Institute
1043△Eickler Jacob W 7 ⓪
1045 Russell Alf W 12
1049△Clark C R 4 ⓪
1053-59 **Schneider Apts**
1△Fontenelle Mary Mrs 1
2△Sires Helen Mrs 2
3△Kinsel Leslie H 5
5△Anderson Francis T 2
6△Lustgraaf Clement D 4
7△Thomas Ira E 2
9△Powley Barbara 2
10△Wilber Scott 2
11 Lavelle Ray 1
13△Schneider Gertrude Mrs 2 ⓪
14 Klauss Lona Mrs 1
15 Clancey Cassie Mrs 1
16 Glasgow Anna 1
Street continued
1058△Hofmann Anton 3 ⓪
1060△Hofmann Pharmacy
Pacific intersects
1101△Andy's Ark Inc
1102 **Normandie Apts**
1△Hansen Susie D Mrs 1 ⓪
2△Smith Myron J 2
3△Roberts Ferne S 2
4△Falconer Irene C 2
5△Olson Chas E 2
6△Robinson Frank R 2
10△Weymiller Kathleen Mrs 2
Street continued
1103△Anzalone Chas J 2
1105△Vigneri Vincent J 3
1107△Seminara Louis gro
1111△Pierson Frank A 6
1112 **Doretta Apts**
(A)△Gloden Alf N 2
(B)△Cottrell Guy S 1
1△Larson Margt A Mrs 1
2△DeMory May Mrs 1
3△Morlan Blanche L Mrs 1
4△Ashe Josephine M Mrs 3
5△Hays Cecil H 2
6△Mason Harold C 1
7 Corrican Albert H 2
8△Zimmerman Marcella M 1
9△Holba Caroline 1
10△Beckler Herbert 2
1113△Haubroe Jens C 7 ⓪
1117△Thorup Matilda Mrs 1 ⓪
1120△Chapek Mary T Mrs 14 ⓪
△Vinti Al J
1121△Yohey Louise P Mrs 2 ⓪
1121½△Crable Wm 2
1122-24 **Thorvald Apts**
1△Olsen Edw M 2
2△Moberly Minnie B Mrs 3
3△Tracy David F 2
4△Howe Georgia 1
5△Silver Norman 2
6 Vacant
7△Winchell Owen L 3
8△Moore Standard B 2
9△Nielsen Clifford W 2
10△Schrader Al H 2
Harris begins
1127△Cooper Martin 5 ⓪ gro
1135△Brown Mathew F 2 ⓪
1136 **Maryland Apts**
1△McWhiney Mae T Mrs 1
2△Kibbie Robt C 2
3△McCleneghan Mary A Mrs 1
4△Tagg Arth W 2
5△Kuhry John F 3
6△Lichtenwallner John B jr 2
7△Cook Mira J 1
8△Burnside Elwin 1
Street continued
1137△Harvey Maude Mrs 1 ⓪
1143△Holt Carl W 7 ⓪
1145△Callahan Margt E 6 ⓪
1147△Park Avenue Rest Home
△Reisdorff Leveta Mrs 24 ⓪
1148 **Virginia Apts The**
1△Lichtenwallner Mittie Mrs 2 ⓪
2△Lichtenwallner John B
3△Vance Max H 2
4△Simplot Mildred M Mrs 1
5△Weir Shirley D 2
6△Heuring Ottilia 3
7△Hanson Threin Mrs 1
Poppleton av intersects
1302△Edenburn Wm K 8
1303△Harrow Nursing Home
△Harrow Clyde 7
1306-08△Brezina Louis 10
1310△McAndrews Martin W 7
1312△Steinbaugh Harry W 2
1314△Galvin Robt S 2
1316△Dotson Walter E 2
1317 **Urbana Apts**
1△Beachler Kenneth 2
2 Taylor Leo J 2
3△Taylor Dale S 2
4△Butke Eliz M Mrs 1 ⓪
5△Donahoe Geo E 2
6△Gilchrist Alice C 1
7△Christie Ray L 2
8△Smith Edna V Mrs 1
9△VanKirk H Russell 2
10△Christie Cora Mrs 1
11△Lenhart Lester 2
12△Keenan Margt C 2
Street continued
1320 Reed's Self Serve Shoppe (br) ice cream
1321△Sloan Rolland L 2
Sloan Ruby L Mrs beauty shop
1321½ DeFrance J Warren barber
1322△Foley Emma T Nurses Directory
△Foley Emma T 2 ⓪
1323△Park Avenue Cafe
1325△Hinky-Dinky Stores Co (br) gros
1328△Park Variety Store
1330△Smith Jas E 7
1331△Neon Products Co Inc
1331½△Hatcher Dwight L 5 ⓪
1334△Nine Cent Cleaners
Wrightsman Paul A 2
1334½△Roberts Raymond O 3
1336△Acme Rug Cleaners
1338△Dietz Josephine Mrs beauty shop
Dick's Barber Shop
1340 Siedlik Frank bakery
1342 Kohn Saml gro
1344△Medicine Chest Pharm
1349 Kavalec Raymond L gas sta
Woolworth av intersects

TP	Adjoining	Source
✓	✓	R. L. Polk Co.

Poppleton 1951

POPPLETON AV—Contd
2208△Marasco Fred 3 ⓪
2210△Stocking Fred C 2 ⓪
2211 Morone Jennie Mrs 1 ⓪
2212△Costanzo Anton 6 ⓪
2214△McCann S L 4 ⓪
2216 Vacant
2218△Hill Fred N 3 ⓪
2220 Vacant
2222 Vacant
2223△Adams Minnie M 6 ⓪
2224△Pistilli Sam S 2 ⓪
2225△Wolfsbauer Raymond 6 ⓪
2226△Romano Jos A 4 ⓪
2228△Micheletto Angelo 5 ⓪
2230△Variano Ben 5 ⓪
2245 StAnn's Convent
2247△Cimmino Louis Rev
2254△Farano Angelo 3 ⓪
2328△Monico Gabriel 4 ⓪
S 24th intersects
2406△Buss Jas C 5 ⓪
2408△Burdick Roy 6 ⓪
2417△Redgwick Ethel J Mrs 1 ⓪
2419△Law Wm L 4
2421△Barta Chas 2
2422△Silvestrini Antonio 4 ⓪
2423△Minarik Jos 2 ⓪
2428△Williams Carrie N Mrs 4 ⓪
S 25th intersects
2501△Simpson Lillian A Mrs 2 ⓪
2502△Pane Girolima Mrs 3 ⓪
2507△Allwine Clarence A 2
2508△Greise John F 2
2510△Coffman Saml J 5 ⓪
2511△Campbell Adelia Mrs 4 ⓪
2514△Seger Ronald K 4 ⓪
2515△Harding Roy J 2
2522△Wallace Elsie N 2 ⓪
2524△Jones Virgel E 15
S 25th av intersects
2550△Nussrallah Geo A 2 ⓪
2553△Green Roy 2 ⓪
2556△Shaddy Rose Mrs 8 ⓪
2557△Seward Lance P 5
2562△Littleton Geo M 3 ⓪
2563△Christensen Jeppe 2 ⓪
2565△Bonacci Carmen M 5 ⓪
2566△Shields Emma L Mrs 3 ⓪
△Peterson Leonard
2570△Nicholson Carl E 7 ⓪
2572△Frankoff Jennie Mrs 6 ⓪
2573△Massara Francis M 4
S 26th intersects
2602△Swanson Nina M 4 ⓪
2606△Lane John S 14 ⓪
2609△Rotella Ameado M 3 ⓪
2615△Blake Geo M 6 ⓪
2616△Welch Harry E 11
2617△Thies Wm B 3 ⓪
22
S 27th intersects
2702△Thornton Clara Mrs 3 ⓪
2703△Anderson Emma F Mrs 5 ⓪
2711△Prochaska Ludwig C 3 ⓪
2715△Cleary Frank L 2 ⓪
2717△Swancutt Ralph W 9 ⓪
2719△Partridge Ellen E Mrs 4 ⓪
S 28th intersects
2801△Coughlin Jack 2
2803△Kasparek Edw
2804△Morgan Chas B 8 ⓪
bsmt Vacant
2809△Spencer John P 9 ⓪
2811△Doss John 8 ⓪
2812△Adams Clifford A 4 ⓪
2816△Stimmel Everett 7 ⓪
2817△Looby Wilford M 9 ⓪
2818△Borchert Wm J 3 ⓪
2820△Sandoz Paul C 5
S 29th intersects
2911△Whalen Walter M 5 ⓪
2916△Rowe Dorothy D Mrs 2 ⓪
Park av intersects
2959△Finley Loretta A 2 ⓪
2962△Caven Chas R 5 ⓪
2963△Craig Nell 4 ⓪
2964△Wilson Edw J jr 6 ⓪
2965△Rapp Robt E 2 ⓪
2967△Alwine Geo 3 ⓪
2968△**Chula Vista Apts**
1△Smith Ronald W 3
2△Smith Phillip T 4
3△Coverdale Robt T jr 2
4△Fraser Cyril V 2
5△McNerthney Jas E 3
6△Thompson John P 3
Street continued
2969△Cissell Myrtle A Mrs 4 ⓪
S 30th av intersects
3002△Pospichal Prokop J 4 ⓪
3004△Buchta Wm J 7 ⓪
3006△Smith Horace G 3 ⓪
3008△Kuder Mary B Mrs 3 ⓪
3009△Wagner Vernon V 2 ⓪
3010 Under construction
S 31st intersects
3114△Burford Jas A 6 ⓪
3116 Olsen Velda Mrs 6 ⓪
3124△Lavelle Jas A 9
△Mahon Henry H 4
S 32d intersects
3202△Johnston John P 2 ⓪ chiro
3205 **Dwight Apts**
bsmt△Payne Lawrence 2
1△Parmelee Jeanette Mrs 1
2△Kenyon Kenneth E 3
3△Kemp Rex E 2
4△Cole Richd 2
5△Kennedy Jessie C 1
6△Konat Gust A 2
7△Charlton Eliz 2
8△Wall F Herbert 3
9△Lord Scott 2
10△Reed Earle G 2
11△Ross Maude G Mrs 3
12△Lindsey Lola I 2
Street continued
3208△Hennessy Edw P jr 6 ⓪
3209△Konat Felix J 2
3210△Nanos Gus G 5 ⓪
3211△Jensen Ole 4 ⓪ pntr
3212△Wilbur Kathryn C 2 ⓪
3213△Drefs John P 6 ⓪
3215△Heuer Sadie Mrs 4 ⓪
Manard Jas E chiro
3216△Leary Leone 4 ⓪
3217△Suchan Jos K 4 ⓪
3220△Wilson Chas Z 11 ⓪
3221△Rohrbough Elmore M 1 ⓪
civil eng
3224△Pagett Pearl H 5 ⓪
3225△Terryberry Lucile I 8 ⓪
20
S 33d intersects
3303△Fehlhaber Eug H 7
3304△Gidley Arth W 4
3305△Eppenbaugh Melvin J 7
3306△Warner Don M 4
3307△Smith Jas W 3
3308△Cranny Tibruts T 11
S 34th intersects
Turner blvd intersects
3401△Edwards Guy D 5 ⓪
3420△Mollner Robt P 3 ⓪
3424△Boien Fred 5 ⓪
S 35th intersects
3502△Dugher Jas B 4 ⓪
3504△Holst Edmund K 4 ⓪
3508△Cambridge Geo R 6 ⓪
3515△Hill C Lee 3 ⓪
3516△Walsh Gerald R 4 ⓪
3518△Metz Jasmine S 1 ⓪
3520△Barber Harry D 3 ⓪
S 35th av intersects
3560△Steberg Howard K 3 ⓪
3564△Riley Bryan M 3 ⓪
S 36th intersects
(Not open between S 36th and S 42d)
18
S 42d intersects
4205△Morton Geo T 2 ⓪
4208△Larsen Edw R 3 ⓪
4211△Tyler Frank P 2 ⓪
4212△Lush Jas B 3 ⓪
4215△Wille Chas F 2 ⓪
4216△Hoyer Herman Z 3 ⓪
4219△Fredericksen Ralph 4 ⓪
4220△Leutenegger Henry A 4 ⓪
4223△Faudt Chas A 2 ⓪
4224△Baright Leslie T 3 ⓪
4225△Caruso Michl P 4 ⓪
4226△Satrapa Jos 3 ⓪
S 43d intersects
4301△O'Hearn John J 3
4305△Nelson Chas P 3 ⓪
4308△Cochran Geo H 3 ⓪
4309△Lewis Lou 5 ⓪
4311△Mickna Paul J 4 ⓪
4316△Hasenjager Wm H 4 ⓪
4317△Munger Frank R 3 ⓪
4320△Kidd Alan J 2 ⓪
4321△Miller Chas F 3 ⓪ pub acct
4324△Kelberg Harold C 2 ⓪
4326△Shaffer Emmett E 6 ⓪
4327△Rozmajzl Frank W 3 ⓪ locksmith
4330△Sandler Jack L 1 ⓪
4330½ No return
S 44th intersects
4402△Wilbur W Keith 3 ⓪
4408△Martin Lyle A 4 ⓪
4409△Rahn Anna E Mrs 1 ⓪
4413△Feldman Abe 3 ⓪
4416△Holtz LeRoy E 3
4417△Dennell Alf R 4 ⓪
4420△Franta Emma 2 ⓪
4421△Wolfe Forrest E 3
4424△Wall Earl 6 ⓪
4425△Peterson Chas 2 ⓪
4427△Janousek Jos J 4
4432△Vacanti Alf L 5 ⓪
4433△Hamann Henry C 2 ⓪
S 45th intersects
4506△Rydberg Nels G 4 ⓪
4511△Fesler Barbara Mrs 2 ⓪
4512△Urban Jas J 3 ⓪
4515△McMahon C Ray 4 ⓪
4516△Merrick Donald W 6 ⓪
4519△Corrigan Jos P 2 ⓪
4520△Hinzie Chester W 2 ⓪
4523△Kennedy Wm C 3 ⓪
4524△Olson Albert P 4 ⓪
4525△Mortenson Edwin G 4 ⓪
4528△DiGiorgio Angelo J 6 ⓪
4531△Salman Almet K 3 ⓪
4532△Schoultz Mayme A Mrs 2 ⓪
4535△Brintnall Percy C 3 ⓪
4536△Zielinski Marion A 7
4538△Burney Jas G 3 ⓪
4539△Cooper Lumas R 3 ⓪
4542△Bartell Fred W 2 ⓪
4543△Sommer Saml 2 ⓪
4545△Lynch John H 3
4548△Leutenegger Ralph R 3 ⓪
4549△Buckman Chas L 2 ⓪
4551△Altman Frank J 3 ⓪
4552△Miller Harry T 4
4554△Feeken Fred H 2 ⓪
4560△Adkins Lyman E 3 ⓪
S 46th intersects
S 46th av intersects
4651△Byerly John R 2 ⓪
4652△Lorkis Jos 3 ⓪
4658△McGowan Jas W jr 6 ⓪
4659△Hook Marie Mrs 5 ⓪
4663△Weiss Irwin D 2 ⓪
4664△Loftus Jas E 5 ⓪
4666△McMahon Peter J 4 ⓪
4667△Fogel Louis E 4 ⓪ coml artist
4669△Robinson Richd 2 ⓪
4670△Nielsen Geo W 2 ⓪
4673△Peterson Hugh A 3 ⓪
4674△Friedman Isaac H 5 ⓪
4678△O'Neil John M 3 ⓪
4679△Suing Lucille M Mrs 3 ⓪
4682△Sortino Ned 4 ⓪
△Garrop Sam 5 ⓪
4683△Smith Doede H 2 ⓪
4684△Larsen Mildred M 2 ⓪
4685△Michael Stanley A 4 ⓪
4688△Matthews Paul L 2 ⓪
4689△Zents Leo J 5 ⓪
4694△Sucha Julia T Mrs 4 ⓪
S 48th intersects
4802△Ferdna Walter 4 ⓪
4804△Kidwiler Marion H 5
4806△Pearson Jas C 4 ⓪
4809△Murphy Jos M 2 ⓪
4811△Chesnut John E 2 ⓪
4814△Stibbs Wilton C 14 ⓪
4817△Sundell Soren O 4 ⓪
4818△Slama Emil 4
4822△Fitch Gertrude C Mrs 3 ⓪
4825 Vacant
4826△Jacobs John B 4 ⓪
4827△Wemmer Ralph K 3 ⓪
4830△Bentz Peter B 3 ⓪
4835△Miklas Francis J 7 ⓪
4836△Nelson Geo C
4840△Weigel Wallace A 2 ⓪
4847△Burchell John J 4 ⓪
4848△Johnson Albert G 3 ⓪
S 49th intersects
4901△Kafka Robt J 4 ⓪
4902△Iler Marvin K 8 ⓪
4907△Strom Paul B 3 ⓪
S Saddle Creek rd intersects
4924△Central Mfg Co
4929△Desmond Leroy A 6 ⓪
4931△Wonder Jacques A 5
Wonder Beatrice beauty shop
4931½ Rodman Collier B 1
Mo Pac RR crosses
16
S 50th intersects
5001 Vacant
5003△Koneck John A 2
5005△Koneck John V 3 ⓪
5010△Hartman Louise E 1 ⓪
5011△Payne Christina Mrs 1 ⓪
5015△Madsen Susie 1 ⓪
5016△Elston Robt N 4 ⓪
5019△Jensen Louis D 2 ⓪
5020△Jensen Carl W 4 ⓪
5023△Schneiderwind Fred P 2 ⓪
5026△Schrempp Chas F 2 ⓪
5027△Cunningham Jas E 4 ⓪
5031△Connelly Jack 6 ⓪
5032△Sloan Wm P 3 ⓪
5035△Brady Dela M 1 ⓪
5036△Camero Ronald R 4 ⓪
5039△Baines Donald W 5 ⓪

TP	Adjoining	Source
✓	✓	R. L. Polk Co.

S 29TH ST 1951

HEATING — PLUMBING — REFRIGERATION — AIR CONDITIONING — ALSO MATERIAL SALES

29TH S—Contd
214△Warner Kenneth F 4
219△Elmore Geo I Co auto repr
Farnam intersects
(Not open between Farnam and Harney)
Harney intersects
401 Watton Jas 5
403△Harper Wm 3
405△Smith John 5
406△Barnett Freeman 16 ⓪
411△Webster Kathryn Mrs 6
Dewey av intersects
507△Mommsen Ernest W 3
507½△O'Donnell Danl J 2 ⓪
508 **Anton Apts**
1△Ellison Francis J 2
2△Cowardin Jack 1
3△McDermott Mary J 2
4△O'Riley Chris 2
5△Grint Donald M 2
6△Wilham Iola F 1
7△Kuns Glen R 1
8△Eggert Ruth 2
Street continued
509△Chuvonic Abr 3
509½△Land Mary Mrs 2
522△Hernes Anton N 5 ⓪
525 **Colonial Arms** apts
1△Andrews Frank A 2
2 Lahey Wm 2 ⓪
3△Murphy Evelyn E 1
4△Guye Estelle Mrs 2
5△Chamberlin Sears E 2
6△Brown Ethel 1
Street continued
527△Wolsky Agnes Mrs 2
527½△Gunn Eug C 3
528 **Morley Apts**
bsmt△Dowd Thos H 4 ⓪
101△Espegren Arth E 2
102△Bauer Burnelle C 2
103△McDonough Kath 1
104△Runsteen Rodney Mrs 2
105△Dowd Delia Mrs 2
106△Ward Frank 2
201△Uehling Howard 2
202△Drew G L 2
203△Braasch Robt R 1
204△Donahue John 2
205△Moon Emmett O 3
206△Voris Jack C 3
301△Jepson Jas R 3
302△Smyers Chas D 2
303△Sindelar John J 2
304△Wright Nellie Mrs 2
305△O'Connor Myrtle Mrs 1
306△Holstein Louis 2
Street continued
529△Goebel Ann Mrs 4
529½△Johns Harold 5
531△Bennett Patricia Mrs 2
531½△Campbell Norval L 4 ⓪
533△Brown Ray B 4 ⓪
533½△Messer Thos C 3
536△Safranek Jos A 14 ⓪
537△Bieker Bernard A 8 ⓪
539△Carnes Raymond 2 ⓪
540△Savage John W 8 ⓪
542△Clevenger Dean 2
545△Cohen Aaron L 5 ⓪
△Radinowski Jos 3
546△McMullen Marguerite B Mrs 12 ⓪
Jackson intersects
603△Jepson Merle P 2
605△Hall Harry H 15
606 **Sally Ann Apts**
1 Vacant
2△Duffy Jos P 2
3△Kudrna Frank 3
4△Kemp R C 2
5 Johnson Maxine Mrs 3
6 Montgomery Nellie 2
7△Williams Dorothy Mrs 2
Street continued
607△Priesman Maurice V 6 ⓪ gro
614△Carnes Edwin T 2
625△Asdell Lloyd H 16 ⓪
StMary's av intersects
701△Miller Robt 5
702 Pillar of Fire Church
△Dawson Geo W Rev 5
705△Parmenter Ralph 7 ⓪
707 Kilpatrick Lawrence 14
708△Dinges D Frank 13 ⓪
709△Kuipers Howard 17
709½△Norval Harry 2
711 **Apartments**
1△Gantenbein Glen 2
2△Marfisi Anton F 2
3△Bellows Kathleen Mrs 1
4△Jetter Howard H 2
Street continued
720 Mihara's Figurines
Mihara Iwao
22
Leavenworth intersects
806△Hill Leonard F 4
814△Nick Pearl Mrs 3
815△Rohrs Margt A Mrs 3 ⓪
820△Selberg Melvin C 13
823△Dow Thos A 5 ⓪
825△Amato Jos 5 ⓪
826 Vacant
827 **Dixon Apts**
1△Dickey Herschel W 2
2△Wood Ralph H 4
3△Utley Rose L 1 ⓪
4△Ferguson Cecil L 2
Street continued
828△Jacox Donald E 10 ⓪
829△Shafer Roy B 3 ⓪
829½ Stripe Max 2
830△Stone Harry E 5 ⓪
831△Thomas Geo I 3 ⓪ contr
832△Terpy Lyman R 8
834△Corcoran Chas M 9 ⓪
840△Danner Harry H 3 ⓪
845△Youngren Edw 2
846 **Andrew Apts**
1 Vetro Jos 4
2 Coats Wm 4
3△Axland Elmer 2
4△Kane John L 2
5 Vacant
Street continued
847△Baade Paul 10
Mason intersects
1001△Hitchcock Jennie C Mrs 13 ⓪
McWilliams Harold H 2
1004△Burger Earl J 3
1005△Grubb Melvin F 15 ⓪
1008△Shapiro Jacob 7 ⓪
1009△Burney Geo H 3 ⓪
1010△Sinkule Jos 7 ⓪
1012△McGowan Francis H 6 ⓪
1015△Pullis Jas R 6
1019△Volcheck Jearl E 8 ⓪
1022△Bohan Juliet 9 ⓪
1023 **McMillan Apts**
1△Mailonder John T 3
2△Knight Richd D 2
4△King Chas S 2
5 Martin Lee 3
6△Graham Richd E 3
9 DeVon Chas S 2
10△Monroe Mabel E Mrs 2
Street continued
1025△Huffer D Leroy 9
1029 **Rosedale Apts**
1△Norton John V 2
2△Dyas Marion D 2
3△Foy Jos P 2
4△Engquist Hanna Mrs 1
5△Rohert Kath G Mrs 1 ⓪
6△Thomas Vernon C 2
7 Smith Warren O 2
8△Talbert Margt P Mrs 2
9△Knobbs Walter H 2
10 Greene Jack L 2
Street continued
1034△Shattuck Seth R 10 ⓪
1037△Wiens Abe K Rev 2
△Morsch Howell A 2
1040-44 **Georgia Apts**
bsmt△Boyd Raymond 2
1 Vacant
2△Wieser Gotfred 2
3△Baudo Jas E 3 ⓪
4△Norton Rita B 2
5a Cook Shirley J 1
5b△Keyser Minnie M 2
6△Pickett Eug L 2
7 Wilberding Edwin E 2
8△Bernt Alice A 3
9△Ast Dona M 2
10a△Zuerlein Christie M 2
10b△Street Irene E 2
11a△Marreson Joan 2
11b△Pier LaVerna H 3
12a△Heyde Muriel 1
12b△Skillman Donna 2
14△McDonald Jas P 2
15△Glesinger Joan 2
Street continued
1041△Wieser Gottfried M 2 ⓪
1045△Mahrt LaVern L 7 ⓪
1046△Olson Wm R 4 ⓪
1049△Olderog Herman H 4 ⓪
1050△Hibberd Caroline Mrs 12 ⓪
1051△Freeman E Sterling 3 ⓪
1051½△Ferris Russell 2
1053△Brown Jos B 13 ⓪
1054△Harrington Margt Mrs 4
1056△Steinhoefel Emma A 1 ⓪
Pacific intersects
1101△McPherson Merl 5 ⓪
1102△Kiewit Carrie 3 ⓪
1106△Slane Jas J 3 ⓪
1108△McCaul Clarence A 4 ⓪
1111△Engle Jas T 9 ⓪
1113△Komasincki Frank 3 ⓪
1114△Linder Christian 5 ⓪
1115△Komasinski Victor 6
1119△Hofmann Raymond A 4
1120△Whitley Leonard D 4 ⓪
1121△Allen Gerald V 3 ⓪
1124△Novak Edna M Mrs 15
1125△Marlake Rose Mrs 11 ⓪
1126△Baker Henry L 4 ⓪
1129△Andresen Verna Mrs 8
1130△Satow Lila M 3 ⓪
1131△Herzog Ralph H 3
1135 No return
1136△Kansier Henry J 3 ⓪
1137△Levine Jack 6 sewing machs
1138△Larsen Alf A 7 ⓪
1141△Wilson Clarence E 9 ⓪
1142△O'Shaugnessy Wm D 9 ⓪
1143△Yancey Wm R 5
1148△Copeland Kenneth D 7
Poppleton av intersects
1301 Murphy John D 1 ⓪
1306△Sullivan Maurice E 2 ⓪
1307△Carlson Ralph H 5 ⓪
1310△Connelly Wm L 3 ⓪
1311△Linton Ralph
1315△Talarico Ralph B 2
1315½△Palma Louis E 3
1317△Olson Rudolph A 3
1317½△Irwin Fred P 2
1319△Thrane Tina T Mrs 3 ⓪
1321△Grof Geo W 12
1329△Ellis Raymond F 5 ⓪
1333△McWilliams Anna M 2 ⓪
1338△Park School
Woolworth av intersects
1501△Connely Jas F 3
1502△Masters Orville M 9 ⓪
1504-06△Smith Christine Mrs 19 ⓪
1505△Wachter Geo S 4 ⓪
1506 No return
1509△Cronin Leslie H 4 ⓪
1510△Mills Ralph L 9 ⓪
1511△Hodgson Pearl Mrs 2
1512△Bovee Harold E 6 ⓪
1513△Harris Elmer A 4 ⓪
1514△Lerwold Albert 4 ⓪
1515△McCue Wm A 2 ⓪
1516△Hild Fred M 8 ⓪
1517△Wendt Donald E
1519△Simek Jos E 2 ⓪
1521△Esser Sylvain A 12 ⓪
1522△Niksich John 9 ⓪
△Foote A Kenneth 2
1525△Johnston Eugenia M Mrs 3 ⓪
1526 Majors Rest Home
1530△Goodrich Lyle 5
1531△Lutz Francis J 6 ⓪
1533△McConnell Maude E Mrs 4
△Harrington Matt 3
1534△Johansen Max 3 ⓪
1537△Pearson Emma Mrs 2 ⓪
1538△Cordle Jewell B 15 ⓪
1541△Honaker Jessie Mrs 4 ⓪
1542△Czaja John L 8
1545△Thieme Robt E 3 ⓪
1546△Larson Vern E 11 ⓪
1549△Burgess Erma Mrs 2
1550△Jones Jas O 18 ⓪
Hickory intersects
1701△Russell W Wm 4

TRIM A SEAL ANODIZED ALUMINUM

TP	Adjoining	Source
-	✓	R. L. Polk Co.

30TH AVE S 1951

30TH S—Contd
6002-16△Miller F R Feed Mills Inc feed mfrs
Jefferson intersects
6203△Zimba Jos J 4 ⓪
6206△Johns Robt H 5 ⓪
6207△Gill Wm M jr 4 ⓪
6210△LeRette Herbert R 3 ⓪
6211△Velasquez Jos 6 ⓪
6214△Slack Isola M Mrs 3 ⓪
6215△Baughman Thos 2 ⓪
6218△Newton Thos F 2 ⓪
6219△Smith Francis J 5 ⓪
6223 Tollner Alf 2 ⓪
6303△Krepel Wm 3 ⓪
6307△Conkling Clarence L 3 ⓪
6308△Dietze Frank J 3 ⓪
6311△Egan Leo P 4 ⓪
6315△Crane Clarence E 3 ⓪
6319△Cunningham Clyde A 5 ⓪ contr
6326△Pribyl Stanley 3 ⓪
6330△Benak Jos 7 ⓪ gro
Madison intersects
6501△Jack's Service Sta filling sta
6510△Jaksich Paul 5 ⓪
6512△Brennan Jos P 2 ⓪
cor Good Hope Lutheran Church
Monroe intersects
6608△Smith Earl R 2 ⓪
6611△Novak Eva Mrs 3 ⓪
6612△Hanus Jos C 3 ⓪
6616△Griffith Marion 5 ⓪
6620△Skocz Leo 9 ⓪
Drexel intersects
6702△Letak Louis E 3 ⓪
6703△Nemec Louis J 9
6708 Haggard Richd 2 ⓪
6716△Goodman Wm J 2 ⓪
6720△Bryan Ray 2 ⓪
Polk intersects
6802△Garkevicius Joe 9 ⓪
6805△Gorup Mary Mrs 3 ⓪
6820△Sporcic Anton 9 ⓪
Sporcic Ann Mrs gro
6827△Krajicek Mary Mrs 6 ⓪
Harrison intersects
City limits

52

30TH S (South Side Terrace Homes) —East Side S 30th from R to S and T to W
5301 Frazier Bernard 2
5303△Zarkowski Edw 7
5305△Savage Monica Mrs 5
5307△Martin Raymond 4
5309△Wirth Ruth Mrs 6
5311△Christensen Raymond E 5
5313 Davis Dale L 5
5315 Boyle Maurice L 5
5317△Bird Frances L Mrs 5
5319 Tomasek Jas 3
5321 Marcoe Harold C 5
5323△Karas Etta Mrs 2
5325△Craycraft Jos G 3
5327 Butsky Adam 2
5329△O'Neill Richd M 3
5331△Cornelius Carl jr 3
5333 Engel John
5335△Sullivan Kath A 2
5337△Shay Robt M 3
5339△Hanson Jas 4
5501△McKeever Jas F 6
5503 Swihel Leonard 3
5505△Meschede Flossie E 3
5507△Street Wilcie L Mrs 3
5509△Roberto Peter 4
5511△Solberg John J 4
5513 Fay Robt E 4
5515△Thomas Albert 3
5517△Thurston Fred 5
5519 Wilson Dwight E 4
5521 Vacant
5523 Riviera Julien L 4
5525△Sloma John S 5
5527△Peetz John P 4
5529△South Side Terrace Homes (admn ofc)
△City Housing Authority
5601△Newton Bert 3
5603△Chase Chas F jr 3
5605 Wrage Carl 2
5607△Schmidt Augusta J Mrs 1
5609 Hess June Mrs 2
5611△Armstrong Richd S 3
5613△Convey Jas W 3
5615△Schlie Lewis J 2
5617△Stephens Teena Mrs 2
5619△Montgomery Harold J 4
5621△Milobar Martin 5
5623 Vacant
5625△Stanker Joe 2
5627 Walter Benj V 2
5629△Fenton Jerry P 3
5631 Ludwick Lois Mrs 3
5633△Browning Thos 2
5635△Hecox Clarence 2
5637△Gartin Eug E 2
5639 Hunt Donald 3
5701△Gartin Floyd M 5
5703△Trimble Hallett P 2 ⓪
5705△Ferris Jas A 2
5707△Fischer Carl J 2
5709 Usalis Stanley 2
5711△Neff John R 2
5713 Hawkins Garnet 2
5715△Courtney Perry G 2
5717△McDermott Michl I 2
5719△Payne Henry 1
5721 Gaines Thos 2
5723 Kalkowski John S 2
5725△Swepston Maggie Mrs 2
5727△Yeck Ernest 5

22

30TH AV S—From opp 3010 Mason south to R (not open between Woolworth av and Grover, and between A and Q)
1001△Pinnell Saml W 2
1002△Gravert Harry L 5 ⓪
1003△Hegner Lyle 4
1005△Feblowitz Ida F Mrs 2
1006△Elvers Ellen beauty shop
1007△Albright Ione 2
1009△Miklas Frances Mrs 2
Bauermeister Louise 1
1010△Hogan Andrew 10 ⓪
1011△Griffin Harold E 4 ⓪
1014△McGurn Matt A 2 ⓪
1015△Marshall Roy M 5 ⓪
1017△Osterhoudt Olive A Mrs 4 ⓪
1019△Jones Ernest 4 ⓪
1021△Lewis Everett A 6 ⓪
1022△Pesek Louis E 7 ⓪
1025△Siders Cyrus W 7 ⓪
1026△Young Harold E 6 ⓪
1029△Fulton Doris N ⓪
1030△Jones Ernest T jr 7 ⓪
1031△Maycock Robt W 11
1033△Johnson Anna S Mrs 5
1034△Stilen Geo jr 12 ⓪
1035△Jensen Elmer 5 ⓪
1036 Converse Mary E 5
1039△Hanson Oscar W 4 ⓪
1040△Eckel Erwin A 2
1043△Winner Emily Mrs 11 ⓪
Pacific intersects
1101△Young Walter V 9 ⓪
1102△Shank Thos M 6 ⓪
1110 **Lakota Court Apts**
1△Orr Edwin L 5
2△Lund Axel 2
3△Smith Lloyd V 2
4△Christensen Chas M 3
5△Parry Nedewa Mrs 1
6△Jergenson Elmo 3
7△McKissick E L 3
8△Hallgren Clark O 4
9△Swoboda Jos F 2
Street continued
1111△Schlotman John R 5 ⓪
1113△Schulze Nathan P 8 ⓪ pntr
1115△Randall Florence H 5 ⓪
1117△Swanberg Lena Mrs 4 ⓪
1120△Frazier Hester Mrs 3 ⓪
1121 McDaniel Margt M Mrs 2
1122△Freet Howard W 6 ⓪
1124△Sullivan Lou Mrs 6 ⓪
1126△O'Brien Robt G 10
Harris ends
1130△Heintze Geo H 6
1134△Morgan Robt W 5 ⓪
1138△Morgal Ronald A 6 ⓪
Conlan Jos J 5 dentist
1141 **Chula Vista Apts**
7△Stolinski Victor L 3 ⓪
8△Herman Bernard F 3 ⓪
9△Gilloon Allen G 3
10△Sharp Wm C 3 ⓪
11△Spring Wm C 3 ⓪
12△Montmorency Arth F 4 ⓪
13△Gilloon Jas R 3
Poppleton av intersects
1302△Millard Wm O 6 ⓪
1306△Brown Franklin R 2
△Cuva Fred 6 ⓪
1310△Knox Wm 10 ⓪
1311△Horn Henry H L 2 ⓪
1314△Mills Veva H Mrs 8 ⓪
1315△Heyne Donald H 8 ⓪
Ames Donald 2
1318△Harrow Gordon L 8 ⓪
1324△Moberg Harry J W 3 ⓪
1325△Foster John J 10
1326△Gallagher Patk T 7 ⓪
1329△Enger Howard C 5 ⓪
1330△Kennedy Eug S 12 ⓪
1334△White Zora E Mrs 1 ⓪
1335△Mount Mollie A Mrs 1 ⓪
1336 Shipman David E 1
1336△Samson Geo A 16 ⓪
1337△VanderStolp John R 6 ⓪
1339 Vacant
1340△Johnson Harold L 8 ⓪
Woolworth av intersects
(Not open between Woolworth av and Grover av)

34

Grover av intersects
3501△Ranallo Amelia Mrs 7 ⓪
3502△Baratta Pasquale 7 ⓪
3504△Baratta Angelo 3 ⓪
3505△Pinkes Benj H 4 ⓪
3507△Wieczorek John S 4 contr
3508△Thomas David E 2 ⓪
3510△Uryasz Frank D 5 ⓪
3512 Kinast Steph 3 ⓪
A intersects

48

(Not open between A and Q)
Q intersects
5216△Tyson Margt Mrs 5
5216½△Hagen Nels 2
5218△Dailey Grover 2
5218½△Franklin Leroy 1 trans
5219 Puglisi Frank 2 ⓪
5222△Williams Booker T 2
R intersects

9

31ST N—From 3100 Dodge north beyond Woodney blvd (not open between Cass and Lafayette av, between Lindsay av and ½ blk south of Ohio, between Binney and Taylor, between Ames av and Saratoga, between ½ blk north of Saratoga and Forest Lawn av, and between Howell and ½ blk south of Bridge)
118-20 **Kay Apts**
1△Christensen Knud 2
2△Gardiner Carrie T 2
3△Nogg Ernie 3
4△Bartunek Lilly 4
5△Dineen Kath Mrs 2
6△White Margt M Mrs 1
7△Gardiner Kate Mrs 2
8△Arato Yolande 1
9△Buzard Leroy H 2
Street continued
128 **Beverly Manor Apts**
1△Wilkins Torrey 1 ⓪
2△Schroeder Robt F 2
3△Jacobsen Leonard R 3 ⓪
4△Malott Ralph J 3 ⓪
5△Echtenkamp Glen J 2 ⓪
6 Morse Ruth Mrs 3
7△Bonnie Josephine Mrs 3 ⓪
8 Vacant
9△Bussard Wm E 2 ⓪
10△Jepsen Edwina Mrs 3 ⓪
12△Crowley Chas B 2 ⓪
14△Paproski Louis M 4 ⓪
15△Floen Rose Mrs 3 ⓪
16△Hanrahan John J 3 ⓪
17△Gendler Hymie 2 ⓪
18△LaFerla Jas V 5 ⓪
19△Bartlett Herbert J 2 ⓪
20 Johnson Raymond C
21△Mullen Vincent J 3 ⓪
22△Rainey Jack A 4 ⓪
23 Phillips Chas L 2
Street continued
136△McCarville Thos H 5 ⓪
138△Tungate Chas B 3 ⓪
140△McMahon Paul H 3
142△Redman Benj A 2 ⓪
148△Graves Geo S 1
150△Palmer Bert B 2 ⓪
152△Cox Wm A 2
Davenport intersects
301△Gaule John F jr 4 ⓪
304 **Hillside Court Apts**
1△Bourgeois Wilfred A 3
2△Sturtevant Gertrude Mrs 1
101△McKeiver Walter J 4
102△Diworky Adolph S 2
201△Vaughn Irving E 5
202 Johnson Owen J
Street continued
307△Hockabout Dale P 3
311△Ruderman Harry H 8 ⓪
315△Telpner Mary Mrs 4 ⓪
316 **Hillside Court Apts**
13△Fenimore J I 2
14△O'Brien Kathleen Mrs 2
113△Pollard John M 2
114△Clarke Illona C Mrs 2
213△Lewis G Thos 3
214 Vacant

TP	Adjoining	Source
-	✓	R. L. Polk Co.

HARRIS ST 1951

HARNEY—Contd
3536△Morrison Helen Mrs 8
3540△Fricke Wm H 10
3548△Hercovitz Bertha Mrs 4
S 36th intersects
(Not open between S 36th and ½ block east of S 38th)
S 38th intersects
3808△Unthank Wm R 4 ⓪
3812△Blei Leslie F 2 ⓪
3816△Taylor Earl L 7 ⓪
3820△Pedersen Helen L 12 ⓪
12
S 38th av intersects
3860 **Highland Court Apts**
1△Rogers Minnie 1
2△Moon Chas F 2
3△Sumney Kath K Mrs 1
4△Johnson Otho H 2
5△Gagini Julius L
6△McFayden Martha E Mrs 1
7△Bryant G May 2 ⓪
Street continued
3862△Jacobsen Henry W 13
3866△Smart Inez Lucretia Mrs 6 ⓪
3870 **Colbert Apts**
bsmt△Secrist Saml L 4
△Dolly Hospital
10△Hiller Louis 2
11△Kiplinger Donald C 2 ⓪
12△Schmidbauer Chas B 2
14△Standish Myles 2
15△Edquist Erhart D 2
16△Earhart Floyd H 2
S 39th intersects
3902△Robertson Geo E 2 ⓪
△O'Connor Marion Mrs q
△Gorman Philomena 1
△DeBusk Lawrence 2
3910△Norton Emma M Mrs 3 ⓪
3918△Lynch Zella K 6 ⓪
3922△Norall Frank V 3 ⓪
3924△Cavanaugh Jessie L Mrs 2 ⓪
LaFleur Norman watch repr
3926△Abbott Frank A 11 ⓪
S 40th intersects
4004△Cook Wm H 2
△Nordin Hugo 4
4006△Darling Arlo W 4
△Green Chas O 3
4008△Hayduk Wm H 4
△Helgren Jonas T jr 2
4010△Oslund Elmer C 4
4012△Keast Paul C 2
S 41st intersects
4110△Dorsey Josephine J 2 ⓪
4114△Grebe Silona E Mrs 3 ⓪
4119△Carter Leslie D 4
4121△Delrogh Heine 4 ⓪
S 42d intersects
4201△Lynn Della C Mrs 6 ⓪
4202△MacDiarmid Meta H Mrs 2 ⓪
4204△Breen Maurice 4 ⓪
4209△McMullen Wm L 4
4210△Boggess L Kenneth 7 ⓪
4211△Sullivan Mary A 2 ⓪
4215△Reynolds Wm L 6 ⓪
4216△Kruse Fred W 3
4217△Alexanderson Hazel K 2 ⓪
4219△McKenzie Mildred Mrs 4
4220△Schade Carl F 2 ⓪
4227△Pablonis Elaine V Mrs 3 ⓪
4228△Marmon Clarence A 6 ⓪
4229 McIlnay Chas D 1 ⓪
△Devlin Carroll R 3
4232△Vacek Frank 3 ⓪
4235△Jolliff Ida M Mrs 2 ⓪
4236△McGough Frank 7 ⓪
4239△Watkins Vance E 5 ⓪
4243△Anderson Gertrude M 10 ⓪
nurse
4244△Allis Dorothy Mrs 2 ⓪
4247△Refregier Nere L 1 ⓪
4248△Glasshoff Julius G 3 ⓪
4249△Monette D Dean 7
4252△Pedersen Robt R 10 ⓪
4256△Soseman Ray 7 ⓪
4260△Moody Cliff 3
S 44th intersects
4401 Vacant
4402△Meredith Mattie N Mrs 2
4405△Buffington Jack M 2
4406△Bauer John C 2 ⓪
4407 Vacant
4409△Miller Herbert O 2 ⓪
4410△Miller Clarence H 2
4411 Kyle Thos S 3
4416△Harrow Dorothy Mrs 3
4417△Jacobsen Robt H 3 ⓪
4420△Gaughran Laurence C 2 ⓪
4421△Berry Rollin E 2 ⓪
4423△Harper Ernest M jr 4 ⓪
4425△Mohr Carl H 4 ⓪
S 44th av begins
4428△Spethman Marie T 4 ⓪
4461△Lang J W jr 2 ⓪
S Saddle Creek rd intersects
(Not open between ½ block west of S Saddle Creek rd and ½ block east of S 48th)
S 48th intersects
4802△Anderson Mary E 3 ⓪
4804△Novitsky Sophia 3 ⓪
4806△McGahan Lloyd W 2 ⓪
4808△Angood Mary L 1 ⓪
4810△Lammers Clifford E 6
4812△McLaughlin Howard A 3 ⓪
4814△Skans Gordon A 2 ⓪
S 48th av begins
4816△Kimmel Chas 5 ⓪
4851△George Wm A 3 ⓪
4852△Harmon Vance A 2 ⓪
4854△Carter Donald L 4 ⓪
4856△Foley John A 2 ⓪
4858△Prentiss John M 6 ⓪
4860△Anderson Danl W 2 ⓪
4862△Edgar Aaron Rev 3 ⓪
S 49th intersects
(Not open between S 49th and S 55th)
14
S 55th intersects
5501△Pierpoint Lou O 1 ⓪
5503△Rhoades Herbert Hon 2 ⓪
5505△Beckman Geo H 4 ⓪
5507△Kaslow Ben E 5 ⓪
5509△Landale E M "Ted" 4 ⓪
5510△O'Brien Thos J jr 6 ⓪
5511△Himes Sam 6 ⓪
5512△Christenson Waltr E 2 ⓪
5513△Monahan John C 4 ⓪
5514△Cunningham Glenn C 6 ⓪
5515△Royce Alva E 2 ⓪
5521△Peycke Tracy J 2 ⓪
S 56th intersects
5601△Lowry Irvin F 5 ⓪
5603△Jones Walter 2 ⓪
5604△Chapman John J 2 ⓪
5605△Buchanan Maynard A 3 ⓪
5607△Mayer Adolf 5 ⓪
5608△Steinberg Albert B 2 ⓪
5611△Burgeson Alvin O 2 ⓪
5612△Volz Henry T 3 ⓪
5613△Kinsler Thos C 4 ⓪
S 57th intersects
5701△Whelan Lawrence G 5 ⓪
5702△Miller Robt E 2
5703△Guss Chas E 6 ⓪
5704△Moore Jas H 3 ⓪
5705△Kelley Harold M 2 ⓪
5706△Meisinger John L 2 ⓪
5707△Stein Benj I 4 ⓪
S Happy Hollow blvd intersects
(Not open between S Happy Hollow blvd and ½ block east of S 68th av)
S 68th av ends
S 69th av intersects
S 70th ends
S 72d intersects

22
HARRIS—From 1124 Park av west to S 30th av
2955△Hunter Cleo E 3
2956△Burke Francis L 9 ⓪
2959△Vessadini Pete 2 ⓪
2960△Arnot Kenneth E 5
2961△Hofmann Gustav H 2 ⓪
2962△Albright Sherwood L 2 ⓪
2963△Tiffany Ralph A 2 ⓪
2964△Kopfle Jas F 5
2965△Andre Anna M Mrs 3 ⓪
2966△Holmes Mary H 2 ⓪
2967△Hurst Emma Mrs 4
2968△Hyrse Eug A 5 ⓪
2969△Anderson John 6
S 30th av intersects

54
HARRISON—From 2 blocks east of 6900 S 13th west beyond city limits (not open between Railroad av and S 19th and between Gilmore av and Sarpy av)
S 13th intersects
1313△Mlnarik Rudolph C 4 ⓪
1317△Vana Peter A 4 ⓪
1320△Haines Warren C 4 ⓪
1321△Jacobson Ben I 3 ⓪
1322△Herrmann Frank A 4 ⓪
1323△Hoffman Christina Mrs 3 ⓪
1336△Laitner Chas 2 ⓪
1340△Stanesic John T 4 ⓪
S 15th ends
1501△LaSeck Frank S 2 ⓪
1504△Altic Fred R 3
1505△LaSeck Thos 4 ⓪
1509△Romano Fred J 5 ⓪
Railroad av ends
UPRR crosses
(Not open between Railroad av and S 19th)
S 19th ends
S 21st ends
2110△Heller Ernest C 4 ⓪
2110½ Johnson Richd T 2 ⓪
2126△Wyatt Effie Mrs 1
2204△Mertz Rudolph 4 ⓪
2212△Yarbrough Riley 2 ⓪
2224△Granger Claude E 4 ⓪
S 23d ends
2308△Raus Walter A 3 ⓪
Gilmore av ends
(Not open between Gilmore av and Sarpy av)
Sarpy av intersects
S 26th ends
2603 Knox Adolph 5 ⓪
2607△Gilmore Alvin J 8 ⓪
2609△Woodruff Edgar 4 ⓪
2615△Banik Michl S 2 ⓪
2626 Vacant
2628△Ludwig Mary Mrs 4 ⓪
2629△Wichita Arnold J 5 ⓪
2630 Baker Wm 3
2640△Blackson Harrison 2 ⓪
52
S 27th ends
2702△Hoctor Chas P 4 ⓪
2705△Hogan Jos 2 ⓪
2711△Pilus Simon 5 ⓪
2713 Castro Jos 4 ⓪
2719△Higgins Marcus E 3 ⓪
2725△Miller John F 2 ⓪
S 28th ends
2817△Skrivanek Louis 2 ⓪
S 30th ends
2823△Jones Sam 3 ⓪
2917△Breshers Jos 5 ⓪
S 31st ends
S 32d ends
3008 Vincek Henry 4
3201△Petersen Chris 2 ⓪
3204△Valentine Jos F 2 ⓪
3223△Masek Frank A 2
S 33d ends
3246△Gahl Reinhold 8 ⓪
3258△Grimshaw John H 4 ⓪
3348△Tom Michl 2 ⓪
3354△VanWambeke Morris 1 ⓪
S 35th ends
3502△Svendsen Carl F 6 ⓪
3514 Demont Virgil 6 ⓪
3520△Storey Frank C 3 ⓪
3525 Varga Jos 2 ⓪
3536△Owens Clifford 6 ⓪
3545 Varga John 6 ⓪
3548△Claussen Martha Mrs 3 ⓪
S 36th ends
3605△Greguras Mary Mrs 7 ⓪
3613 Josoff Chas W 2
3614△Koziol Henry 2
3616△Thayer Geo A 2
3619△Paska Louis A 5 ⓪
3630△Plavan Jos T 3 ⓪
3638 Milobar Cath Mrs 2 ⓪
S 38th ends
3808△Barta Jos 3 ⓪
3813△Fuksa Wm 4 ⓪
3819△Orent Donald 5 ⓪
3821 Wilczynski Eleanor Mrs 2 ⓪

TP	Adjoining	Source
-	✓	R. L. Polk Co.

PARK AVE 1951

Office and Plant: 1215 S. 13th **Phones Jackson 6669 and 6670**

PARK AV—Contd
1501△Savage Gilbert L drugs
1503△Ratigan Decorating Co
1503½△Johnson Arth W 4
1505△Andersen Arth L gro
1505½△Morris Ellen C Mrs 7
1507△Central Vending Co
1507½ Justice Everett 3
1509 Park Self Service Lndry
1509½△May Anna M Mrs 2
1511△Netwig Vernon K 4
1513△Gustason Mildred K Mrs 2
1515 **Lexington Apts**
1 No return
2△Groves Leonie 2
3 Vacant
4△Matthew Marie 1 ⓪
Street continued
rear 1515½△Goeken Benedict W 2
1517△O'Connor Theresa 2
1517½△Drew Jean 3
1519△Paine Myron A 2
1519½△Wesac Fred A 4 ⓪
1521△Crawford Willie F 3
1521½△McKinley John C 3
1523△Luken Geo C 3
1523½△Sledge Albert J jr 2 ⓪
1525 Berry Walter A 8
1529△Simon Geo 10 ⓪
1533△Monson Sadie L Mrs 9 ⓪
1535△Lane Jack A 4
1535½△Jirkovsky Chas J 2
1537△Prenger Raymond H 8
1539 Carlson Milton T 9
1541△Richards Chas M 9 ⓪
1543△Rosenburg Jerome H 6
1545△Bohaboy Jos B 4
Hickory intersects
1701△Julian Minnie W Mrs 1
1703△Rhyno Forrest R 4
1705△Bahula Frank I 4
1707△Ruzicka Jos 4 ⓪
1709△Strimple Cecil C 10 ⓪
1719 **Hanscom View Apts**
1 Hunt Bernard N 2
2△Desterhouse Robt E 2
3△Caveye Richd J 2
4△Bentley Frances M 1
5△Ochsner Doris 2
6△Shaver J Wesley 2
7△Hill Edw D 2
8△Merritt Geo R 2
9△Laro Jos M 2
10 Hill Jas S 2
11 Getty Margt Mrs 1
12△Hallaert Omar L 2
Street continued
1723△Bathen Edw J 2 ⓪
1725△Yager Fred I 7 ⓪
1731△Svoboda Bohumil J 2 ⓪
1735△Brown Arth F 2
1737△White Leonard J 5
1739△Connor Patk J 6 ⓪
1741△Rauschenberg Arno F 3 ⓪
1743△Christensen Marius H 2 ⓪
1753△Norman Mary C 5 ⓪
Shirley intersects
1901△Safar Albin 5 ⓪
1911△Row Geo E 6 ⓪
1915△Huskey Anna Mrs 5 ⓪
1937△Hruban Pauline B Mrs 1 ⓪
E Creighton av intersects

31

PARKER—From 1900 N 24th west to N 66th (not open between 1 block west of N 40th and N 42d, between N 48th and N 50th, between N 52d and N 54th and between N 56th and N 60th)
2403 Railroad Headquarters furn rms
△Washington Lee 4
2404 Am Legion Theo Roosevelt Post No 30
2412△Collins Wm L 7
2415△Quarrells Jack 4 ⓪
2416△Cooper Raymond 2
2417 No return
2418 Steel Ruth Mrs 8
2419 Young Jessie A 4 ⓪
2419½△Hill Milton M 2
2420△Wright Wallace L 3 ⓪
2422△Bernard Clifton 3 ⓪
2423△Johnson Earl L 3 ⓪
2424△Cogbill Mildred Mrs 6
2425△Hope Danl 5 ⓪
2426△Gardner Benj 2 ⓪
2429△Bradd Joe 4
2431△Gray Herbert L 6 ⓪
2432△Avant Christopher A 4
2433△Stubblefield Booker W 3 ⓪
2436△Johnson Oliver L 2
N 25th intersects
2506△Turner Richd R 2 ⓪
2508△Dixon Howard 5
2510△Moss Floyd 5
2512△Morgan Cornelius 2 ⓪
2515△Williams Nathan 2
△Quarles Jack
2517△Hammond Robt 2 ⓪
2519△Lewis Annie M Mrs 2 ⓪
rear Vacant
2526△Brown Velton L 11 ⓪
ice and coal dlr
2528△Williams Robt L 3 ⓪
2530 Spencer Wm 2 ⓪
2531△Hatcher Wm H 6 ⓪
2532△Pierce Reuben L 2 ⓪
2533△White Lonnie 8 ⓪
2534 Anderson Fred 2 ⓪
2535△Reeves Florence Mrs 2 ⓪
2536△McDonald Russell 2 ⓪

33

N 26th intersects
2601△Fitzpatrick Edmund V 3
2602△Edden Jos 1
2602½△Wilson Viola 4
2607△Hollingsworth Grace Mrs 4
2607½△Johnson Andrew 2
2611△Hunter Jas 9 ⓪
2613△Lazerson Jacob A 1 ⓪
2614△Ross Effie Mrs 1 ⓪
2615△Brooks Richd 5 ⓪
2616△Rucker Wm F 1 ⓪
2617△Johnson Abe 5 ⓪
2618△Malone Eliz Mrs 2 ⓪
2620△Duffy Chas 2 ⓪
2621△Wagner Earl 2
2623△Fields Ida Mrs 2
2625△Foster Judge D 2 ⓪
2626△Moore Grant C 6 ⓪
2628△Pearl Zoie Mrs 1 ⓪
2629△Miller Lewis G 6 ⓪
2631△Crowder Jas C Rev 5 ⓪
2634 Fields Robt N 3
2635△Adams Lula Mrs 1 ⓪
2636△Mason Minnie Mrs 5 ⓪
2637△Wesley Eddie 10
2639△Lillard Robt 3
N 27th intersects
2706△Jackson Cath Mrs 8 ⓪
2715△Bradley Zell 3 ⓪
2717△Whitley Rupert 2
2718△Mitchell Willie 5 ⓪
2721△Walker John V 3 ⓪
2724△Jones John C 2 ⓪
2726△Taylor Dewitt 3 ⓪
2728△Anderson Albert 3 ⓪
2734△Manuel Roosevelt Mrs 6 ⓪
2736△Smith Elverta Mrs 8 ⓪
N 28th intersects
2803△Jordan Thos 4 ⓪
2809△McCray Chester 4 ⓪
2813 Frazier Benj M 2 ⓪
2814△Williams Lulu Mrs 2 ⓪
2816△Edmonds Jas jr 2 ⓪
2817△Dunbar Abr L 3 ⓪
2825△Moody Robt 7 ⓪
2828△Thomas Henry 4 ⓪
2829△Lewis Nathan 5 ⓪
2830△Oberg Hugo G 2 ⓪
2833△Simpson Isiah 2 ⓪
2834△Holland Myrtle 1 ⓪
2835 Johnson Herbert jr 4 ⓪
2836△Ellwood Eliz J Mrs 2 ⓪
N 29th intersects
2902△Fountain Martin 4 ⓪
2906△Corbin Chas 3 ⓪
2907△Billingsley Russell 2 ⓪
2909△Howard Leon R 2 ⓪
2910△Ennis Robt C 6 ⓪
2911 Hook Robt 2
2914△Reed Danl jr 2 ⓪
2917△Brown Annie Mrs 1 ⓪
2918△McCloud Rever T 2 ⓪
2919 Davis Helen Mrs 4 ⓪
2921△Ware Willie 3 ⓪
2922△Headley Richd L 2 ⓪
2923△Grant Mary A Mrs 3 ⓪
2925 Vacant
2926△StClair David M 2 ⓪
2927△Brown Sally E 2 ⓪
2930△Oneil Frank 4 ⓪
N 30th intersects
3012 Dennison Arth C 2 ⓪
3034△Morrison Erma Mrs 3 ⓪
3034½△Merchant Everett 5
N 31st intersects
3113△Janousek Fred J 4
3117△Janousek Ervin 2 ⓪
3121△Hildebrand J Harry 4 ⓪
N 32d intersects
3202 Prospect Hill Cemetery
△Hollingsworth Crary 2
3215△Janousek Bros florists
3223 Vacant

23

N 33d intersects
3302△Parker Street Pharmacy
3304 Landeryou Robt H 2
3307△Salmen Walter E 4 ⓪
3309△Johnson Perry 3 ⓪
3310△Gabriel Lillian Mrs 2
3312△Borton Wm E 2 ⓪
3314△Goebel Theo 3 ⓪
3315△Bowen Clyde H 4 ⓪
3318△Smith Milton G 6 ⓪
3323△Lant Bruce 4 ⓪
3324 Harris Addie Mrs 1 ⓪
3325△Miller Ada R 2 ⓪
3327△Coulson Walter W 4
3328△Poster Mandel 3 ⓪
3329 Matteo Pascale 5 ⓪
3330△Watson Lida Mrs 2 ⓪
3332△Egenberger Anton H jr 2
N 34th intersects
3401△Geroso Louise M Mrs 1
3402△Fackler Wayne 5 ⓪ elec contr
3404△Willey Winifred 3 ⓪
3406△Sherwood Victor E 3 ⓪
3407△Printz Edw S 4 ⓪
3408△Johnson Robt G 6 ⓪
3410△Smith Jesse M 6 ⓪
3411△Bouton Walter L 3
3413 Louis Lawrence H 6
3414△Austin Floyd C 3 ⓪
3415△Chevaux Louis 3 ⓪
3416△Chizum Gaylord H Rev 4 ⓪
3419 Carlson Anna Mrs 2 ⓪
3420△Sittler Clinton D 4 ⓪
3425 Terry Alice E 3
3426△Bruneau Dorothea Mrs 3 ⓪
N 35th intersects
3510 Killian Herman 1 ⓪
3513△White Mark H 5 ⓪
3514△Miller Richd E 3 ⓪
3516 Snyder Guy 3
3517△Dormen Leo J 2
3518 Brown Annie L Mrs 1 ⓪
3521△Gray Wade S 5
3524△Boggus Lawrence T 2 ⓪
N 36th intersects
John A Creighton blvd intersects
3632△Mason Glen G 5 ⓪
3644△Ranard Raymond L 3 ⓪
3717△Cramer Lewis C 2 ⓪
3720△Johnsen Chas X 2 ⓪
3722△Pascarella Phillip 5 ⓪
N 38th intersects
3802△Sindelar Adolph G 5 ⓪
3806△Haines Melvin L 2 ⓪
3812△Porter Gail E 4 ⓪
3815△Smith Mary Mrs 1 ⓪
3816△Winne Donald W 2 ⓪
3819△Kroll Francis L 5 ⓪
3820△Morton Wm B 3
3827△Nobeck Victor A 4
3828△Cook Delmer M 3 ⓪ pntr
3831△Edson Leslie H 3 ⓪
3832△Nelson Aug G 1 ⓪
3833△Christensen Harry W 4
3833½△Schulze Harold 5 ⓪
3839△Holtz Fred J 3 ⓪
3840△Bedell Frank 2
3847△Hansen Clarence H 6
3848△Pickinpaugh Albert H 5 ⓪
3853△Haynes Wm D 3 ⓪
3853½△Capalite Jas L 2
3855 Spearman Caroline E Mrs 1 ⓪

TP	Adjoining	Source
-	✓	R. L. Polk Co.

WOOLWORTH AVE 1951

PHONE ATLAN 1112 N. 24th ST. OMAHA, NEB. PHONE WEBSTER 3344 to Fit Your Needs

HEATING — PLUMBING — REFRIGERATION — AIR CONDITIONING — ALSO MATERIAL SALES

WIRT—Contd
7058△Baumwart Ervin 4 ⓪
7059△Christensen Otto P 4 ⓪
7063△Stockwell Alvera 3 ⓪
7064△Erikson Erik A 2 ⓪
7068△Sang Clinton H 4 ⓪
7069△Klingforth Jos 5 ⓪
7072△Anderson Geo W 3 ⓪
7075△Thunn Arth J 2 ⓪
7079 Leport Clair 3
7083△Olson Willard W 3 ⓪
7087 Horacek A Anton 4 ⓪
7088 Oliphant Wayne 4
7090△Green Geo 3 ⓪
N 72d intersects
7208△Mack Chas F 3 ⓪
City limits

59

WOODNEY BLVD — From 3002 Sargent northwest to N 31st
(No houses)
N 31st intersects

28

WOOLWORTH AV—From 1500 S 3d west beyond S 72d (not open between S 6th and S 20th, between S 50th and S 51st, between S 52d and S 55th and between 2 blocks west of S 66th av and S 72d)
302 Myers Jas F 3
303△Riter Edw F 2 ⓪
304△Myers Isabelle M Mrs 1
306△Collins Jas E 3 ⓪
307△Janovsky Jas W 2
308△Kostkan Sylvia Mrs 2
309△Collins Victor J 5
310△Gotobed Lyle 4
311 Vacant
312 Rice Wm 6
312½ Vacant
314△Lawver Archie 3
rear Dorn Clara Mrs 1
315△Shramek John X 1 ⓪
316△Bren Jos 8 ⓪
316½ Hackett John 3
317△Gutchewsky Frank jr 2 ⓪
318△Campbell Ralph E 5
321△Klee Fred C 2 ⓪
324 Kozak Ivan 6
S 4th intersects
402-04 Vacant
402½△Dean Sam H 3
405△D'Agosta Vincent N 6 ⓪
406△Hason Walter 4 ⓪
409△Mnuk Jos F 1 ⓪
410△Hason Jos 3 ⓪
411△Petersen Walter W jr 3
415△Kucera Frank J 3 ⓪
415½ Vacant
416△Sequenzia Matteo 4 ⓪
417△Hesser Albert J 1 ⓪
420△Serratore Rosario 2
422△Distefano Tony C 4 ⓪
423△Svoboda Valerian 4
S 5th intersects
504 Malingagio Jos A 2
510△Cascio Filadelfis 4 ⓪
514△Virgillito Sebastiano 7 ⓪
518 Vacant
S 6th intersects
(Not open between S 6th and S 20th)

24

S 20th intersects
S 21st intersects
S 22d intersects
S 24th intersects
2406△Turpin W Edw 2 ⓪
2419△Kricsfeld Jos G 4 ⓪
S 25th intersects
2512△Towey Thos M 11 ⓪
2516△Lindstrom Otto T 2
2518△Gaston Susan E Mrs 5 ⓪
S 25th av intersects
2552△Greguska Jerome 4
2556△McDowell Harold R 4
2560△Mumm Clarence H 7
2563△Morrow Jas H 5
2564△Schroder Harold L 4
2566△Knoblauch Leo 3
2568△Watner Doris Mrs 4
S 26th intersects
2603-09 **The Lamond** apts
(For apts from 1 to 6 see 1504 S 26th)
7△Hines Walter 3
8△Grclrelski Edw 2
9△Chapman Avis Mrs 2
10-11△Anderson Steve 2 ⓪
12△Thoma Belmont C 3
13△Bugher Helen Mrs 2
14△McMahon Donald L 2
15△Gomez Jas E 4
16△McCallum Arch E 3
17△Oehrle Warren E 2
18△McMillan John M 2
Street continued
2612△Sledge Albert K 2 ⓪
2614△Banker Waldo M 3
2616△Graff Paul H 3 ⓪
2618 McCurry Robt M 4
2620△Morrison Jas 2
2623△Shyken Jake 5 ⓪ gro

22

S 27th intersects
2701△Lorenzen Herman A 10 ⓪ ins
2703 Murphy John L 8 ⓪
2705△Taber Margt A Mrs 4 ⓪
2707△Hiskey Walter W 7
2709△Renken Paul L 2
2721△Dietze John H 2 ⓪
S 28th intersects
2801△Warner A H 5 ⓪
2803△Schicker Robt D 8 ⓪
2804△Rummel R Richd 4
2805△Simmons Mabel F Mrs 3 ⓪
2808△Rayer Paul J 7 ⓪
2811△Vogel Bertha H Mrs 3 ⓪
2812△Wreed Maurice L 7 ⓪
2815△Lapan Jos 5
2817△Shaw Harriet W 1 ⓪
2818△Ekwall John W Rev 3
2819△Lickert Marie Mrs 3
2822 Hanscom Park Meth Church
S 29th intersects
2911△DeFrance J Warren 5
2915△Jorgensen T Victor 4 ⓪
Park av intersects
2940 **Madrid Apts**
bsmt△Bahula John 3 janitor
1△Miller Steph M 1
2△Langfeld Eliz A 1
3△Tomasek Rudolph J 2
4△McCarty Jack 3
5△Brown Lenora C Mrs 1
6△Merriam Chas W 2
7△Daugherty Margt E 1
8△LeBaron E Eug 3
9△Anderson Alma J 1
10△Wilson L J 1
11△Holovtchiner Frances Mrs 1
12△Warner Olive Mrs 1
13△Hofues John T 2
14△Moore Emma L Mrs 1
15△Savage Gilbert L 2
16 No return
17△Franz Helen A 2
18△Weston Herman G 2
20△Schmidt Bernard L 2
Street continued
2960△Pettit A Jos 3 ⓪
△Petersen Ernest A 2
2964-72 **Parkvale Apts**
1△Boellert Geo O 2
2△Hansen Lucille M 1
3△Gillespie John T 2
4△Larson Paul O 2
5△Hagemann Leona M 1
6△Youngworth Leonard B 2
7 Norman Thos A jr 2
8△Basarich John J 2
9△Rowles Wm E 2
10△Mathes Elvira I 1
10a Wallace Guy G 3
11 No return
12△Eiler Carl 2
14△Casper Mary L Mrs
15△Schermerhorn Lola R 1
16△Morgan Dorothy I Mrs 1
17△Pabian Frank J 2
18 Wolf Elaine D 1
19 No return
20 Vacant
21△Avery Louis A 2
23△Lawshe Amos 2
bsmt 24△Lawshe Amos H 2
2968△Basarich John J 2
2974 Andersen Winnie G Mrs 1
S 30th av ends
3060△Moose Conn W jr 3
3062△Scheller Ray J 4
S 31st intersects
3102 No return
3104△LeGresley Wm H 4 ⓪
3106△Streeter Earl G 4 ⓪
3112△Schultz Chas R 6
3114△Vieth Virgil L 3
3116△Potthoff Theo J jr 9
3120△Kramer Edwin 3
3122△Johnsen Harvey M 2 ⓪
S 32d intersects
S 32d av intersects
3202△Kingdon Delbert E 14 ⓪
3212△Wilbur Kath C 2 ⓪
3216△Howard Marshall 4 ⓪
3220△Baldwin Wm A 2 ⓪
3225 Trussell Vachal H 4
3229△Lacy Jerry P 4 ⓪

20

S 33d intersects
3302△Mach John 2 ⓪
3303△Degen Sol L 3 ⓪
3311△Blotcky Phillip I 1 ⓪
3315△Abbott Grace E 3 ⓪
3316△Dreier Edmund A 12 ⓪
3317△Anderson Harold M 2 ⓪
3322△Langfeld Danl A 4 ⓪
3325 Vacant
3335△Ekstrand Sander 8 ⓪
Turner blvd ends
S 34th intersects
3402△Barnes Jackson T 6 ⓪
3416 Westminster Presby Church
3503△Rathsack Wm A
S 35th intersects
3504△Melchiors Fred P 4 ⓪
3506△Gedgoud John L 3 ⓪
3507△Barron Julius 6 ⓪
3511△Thompson W Paul 4 ⓪
3515 Vacant
3519△Christensen Aug S jr 4 ⓪
△Pantono Anthony R 4 ⓪
3520△Prucka Frank H 5 ⓪
S 35th av intersects
3541△Harris Russell S 3 ⓪
3554 No return
3555△Connors Edw K 6
3556△Cogan Geo H 5 ⓪
3559△Ortman Chas G 5 ⓪
3560△Hewett Jas K 2 ⓪
3563△Kenyon Ernest H 4 ⓪
3564△Berger Roy 4 ⓪
3565△Slegle Marie H Mrs 6 ⓪
3566△Bishop Jack 5 ⓪
S 36th intersects
Mo Pac RR underpass
S 40th intersects
4101△Veterans Admin Hospital

18

S 42d intersects
4201△Sherman Jos 2 ⓪
4206△Miller Louis H 2 ⓪
4207△Ellis Kathleen F Mrs 2 ⓪
4211△Stevens Eug N 3 ⓪
4212△Donoghue Ellen 2 ⓪
4215△Coffey John L 5 ⓪
4216△Taylor Howard D 4 ⓪
4219△Battelle Chas jr 4 ⓪
4220△Hugenberg John A 2 ⓪
4224△Bloom Carl N 2 ⓪
S 43d intersects
4301△Nelson Jas S 1 ⓪
4302△Hoekstra Betsye B 3 ⓪
4303△Anderson Elmer O 3 ⓪
4308△Monroe Lester M 2 ⓪ live stock dlr
4312△Dallas Arth W 2 ⓪
S 44th intersects
Twinridge blvd begins
4401△Cummins Jas M 2 ⓪
4404△Hale Vincent S 8 ⓪
4405△Scheuermann Max 3 ⓪
4412△Gates Warren G 2 ⓪
4413△Carson Jean V 2 ⓪
4416△Mahoney Josephine A Mrs 2 ⓪
4417△Hanson Chas C 4 ⓪
4420△Dethlefs Henry J 3 ⓪
4421△Wolfson Judah L 2 ⓪

TRIM-A-SEAL ANODIZED ALUMINUM SCREEN-STORM WINDOWS AND DOORS
HA 9131

TP	Adjoining	Source
✓	✓	R. L. Polk Co.

PARK AVE 1946

PARK AV—Contd
Virginia Apts The—Contd
5ΔAnderson Anna Mrs
6ΔKasten J Arth 3
7ΔLindee Gustave 2
Poppleton av intersects
1302ΔDeeds Margt Mrs 10
1303ΔCreche The children's home
ΔKesterson Frances Mrs 2 supt
1306-08ΔBrown Irma L 14
1310 Vacant
1312ΔCernelic John jr 5 ⓪
1314ΔTowzer Robt F 8
1316 Moore Chas 15
1317 **Urbana Apts**
Apartments:
1 Callahan Ellen T Mrs 2
2ΔVanKirk H Russell 2
3ΔTaylor Dora J Mrs 3
4ΔBurke Eliz M Mrs 1 ⓪
5ΔDonahoe Geo E 4
6ΔGilchrist Alice C 1
7 Mathiesen Anna K 1
8ΔSmith Edna V Mrs 1
9ΔHarney Lloyd R 2
10ΔHennings Nellie Mrs 2
11ΔFailing Eldred L 2
12ΔKeenan Margt Z 2
Street continued
1320 Vacant
1321ΔSloan Ruby L beauty shop
1321½ DeFrance J Warren barber
1322ΔFoley E Nurses Directory
Foley Emma T 3 ⓪
1323 Willits Edwin E furn
1325ΔHinky Dinky Stores
1327 Omaha Motor Co (br)
1328ΔHentschke Wm M 4 gro
1330ΔAcme Rug Cleaners
1330½ΔBellows Harry K 13
1331ΔNeon Products Co
1331½ΔHatcher Dwight L 4
1334ΔNine Cent Cleaners
Velvick Wesley 2
1334½ Roberts Raymond O 4
1338 Chrisman Spurgeon E 3 barber
ΔDiltz Josephine beauty shop
1339 Vacant
1339½ Vacant
1340ΔJensen Lars L baker
1342ΔNewman Julius gro
1344ΔAchey Marshal A drugs
1349 Kavalec Raymond L fill sta
Woolworth av intersects
1501ΔSavage Gilbert L drugs
1503 Vacant
1503½ΔDrew Jean Mrs 3
1505 Vacant
1505½ΔMorris Ellen C Mrs 6
1507 Oldfield Mary M Mrs restr
Oldfield Harold C 4 ⓪
1507½ West Kath M Mrs 3
1509 Vacant
1509½ΔSecrist Saml L 8
1511ΔNetwig Vernon K 4
1513ΔMcLean Dougald D 3
1515 **Lexington Apts**
Apartments:
1ΔDaugherty Margt 1
2 Cleary John E 2
3 Meyerle Andrew F 2
4 Lyons Helen N 1
Street continued
1515ΔWright Jas C 5
1517ΔO'Connor Theresa 2
1517½ΔPinnell Saml W 2
1519ΔPaine Myron A 2
1519½ Blacksmith Ina B Mrs 1
1521ΔGibson Lloyd H 2
1521½ΔWheeler Harry E 5
1523ΔLuken Geo C 3
1523½ΔEmanuel Leonard J 4
1525ΔBerry Walter A 14
1529ΔSimon Geo 13 ⓪
1533ΔMonson Sadie L Mrs 10 ⓪
1535 Stecher Adele J 2
1535½ Redfern Glenn 2
1537 Kelly Kenneth M 9
1539ΔGould Frances K Mrs 9
1541ΔRichards Chas M 2 ⓪
1543ΔTrobaugh Albert 3
1545ΔBohaboj Jos 7
Hickory intersects
1701ΔJulian Victor W 4
1703ΔRhyno Forrest R 4
1705 Hiltabidel Elmer K 3
1707ΔCook Minnie Mrs 6
1709ΔStrimple Cecil C 10 ⓪
1717-21 **Hanscom View Apts**
Apartments:
1 Engstrom Leonard C 2
2ΔGillotti Jos 2
3ΔHartman Ada Mrs 1
4 Iwanski Wm T 2
6ΔRowin Jay 3 ⓪
7 Tipton Dorothy 2
8 Vacant
9 Hanson Dora 1
10ΔKellough John 2
11 Young Geo A 2
12 Flug Chas B 2
Street continued
1723ΔBathen Edw J 6 ⓪
1725 Yager Fred I 5 ⓪
1731ΔSvoboda Bohumil J 2 ⓪
1735ΔBruce Lucille Mrs 3 ⓪
1737ΔGrant Franklin M 6
1739ΔConnor Patk J 8 ⓪
1741ΔRauschenberg Arno F 4 ⓪
1743ΔWard Edw H 2 ⓪
1753ΔNorman Mary C Mrs 4 ⓪
Shirley intersects
1901ΔMcArdle Eliz C 3 ⓪
1911ΔRow Geo E 10 ⓪
1915ΔHuskey Frank J 2 ⓪
1937ΔHruban Albert 3 ⓪
Ed Creighton av intersects

31

PARKER—From 1900 N 24th west to N 66th (not open between 1 block west of N 40th and N 42d, between N 48th and N 50th, between N 52d and N 54th and between N 56th and N 60th)
2403-07 Railroad Headquarters furn rms
2404 Am Legion Theo Roosevelt Post No 30
2412 Vacant
2415ΔPowell Claude 2
2416ΔPerry Joe 3
2417ΔWebb Texana Mrs 2
2418 Shearron Arzo 5
2419ΔHarrington Eddie 3
2419½ΔCombs Lloyd 3
2420ΔWeiner Harry 3 ⓪
2422ΔKelberg Anna A 4 ⓪
2423ΔJohnson Earl L 2 ⓪
2424 Marion Javands W 3 ⓪
2425ΔHope Danl 3 ⓪
2426 Brooks Jewel 3
2429ΔBradd Joe 3
2431 Gray Herbert L 6 ⓪
2432ΔAvant Governor R 4 ⓪
2433ΔGray Wade S 4 ⓪
2436 Payne Walter J 7
N 25th intersects
2506ΔHerron Jackson P 1
2508ΔDixon Howard 3
2510 Moss Floyd 2
2512 Morgan Cornelius 3 ⓪ mus
2515ΔStewart Geraldine Mrs 6
2517ΔHammonds Robt L 4 ⓪
2519 Smith Julia Mrs 1 ⓪
rearΔQuarrells Jack 3
2526ΔBrown Velton 7 ⓪
2528ΔRifkin Harry 4 ⓪
2530 Rodgers Alice S Mrs 1 ⓪
2531ΔHatcher Wm 3 ⓪
2532ΔPierce Reuben L 1 ⓪
2533ΔWhite Lonnie 10 ⓪
2534 Anderson Fred 2 ⓪
2535ΔReeves Florence Mrs 1 ⓪
2536ΔMcDonald Russell 4 ⓪
N 26th intersects

33

2601ΔBorsky Lena Mrs 3 ⓪
2602ΔEdden Jos 2
2602½ΔWalker Delwin 2
2607 Washington Grace Mrs 5
2607½ΔEvans Novel L 1
2611 Harris Fred 2
2613ΔLazerson Jacob A 2 ⓪
2614ΔBrown Alphonso 4 ⓪
2615ΔBrooks Richd 3
2616ΔLucas Eliz Mrs 2 ⓪
2617ΔJohnson Abe 3 ⓪
2618 Malone Eliz Mrs 2 ⓪
2620ΔDuffy Chas 2 ⓪
2621ΔMendel Sarah B Mrs 2 ⓪
2623 Fields Ida Mrs 2
2625ΔFoster Judge D 2 ⓪
2626ΔMoore Grant C 5 ⓪
2628ΔPearl Shelton 3 ⓪
2629ΔBurnell Thedius Mrs 5 ⓪
2631ΔCrowder Jas C Rev 5 ⓪
2634 Young Leroy 3
2635ΔAdams Lula Mrs 1 ⓪
2636ΔMason Minnie Mrs 6 ⓪
2637ΔWilliams John W 2 ⓪
2639 Secret Roy 2 ⓪
N 27th intersects
2706ΔJackson Cath Mrs 3 ⓪
2715ΔBradley Zell 3 ⓪
2717ΔJackson John H 3 ⓪
2718ΔWoods Theo 6 ⓪
2721ΔWalker John V 3 ⓪
2724ΔJones John C 2 ⓪
2726ΔDoherty Florence 4 ⓪
2728 Brice Lynn 1 ⓪
2734 Manuel Roosevelt Mrs 6
2736ΔSmith Elverta Mrs 8
N 28th intersects
2803ΔLincoln Irma Mrs 5
2809ΔMcCray Chester 3 ⓪
2813 Frazier Benj M 2 ⓪
2814ΔWilliams Lulu Mrs 2 ⓪
2816ΔJames Robt 3 ⓪
2817ΔMoppin Wm 3
2825ΔFouts Roy W 2
2828ΔHothem Wm E 6
2829ΔLewis Nathan 4 ⓪
2830ΔOberg Hugo G 2 ⓪
2833ΔSimpson Isiah ⓪
2834ΔHolland Lue 4 ⓪
2835ΔNelson Paul I 2 ⓪
2836ΔEllwood Eliz J Mrs 3 ⓪
N 29th intersects
2907ΔBillingsley Russell 3 ⓪
2909 Howard Leon R 3 ⓪
2911ΔGrant Mary Mrs 2
2917ΔWaites Sylvester W 2 ⓪
2919ΔMills Sarah Mrs 1
2921 Esther Agnes Mrs 2
2923 Vacant
2925ΔMiller Laura Mrs 1
2927 Russell Willetta Mrs 6
N 30th intersects
3012 Dennison Arth C 2 ⓪
3034ΔMorrison Edgar C 8 ⓪ contr
N 31st intersects
3113ΔJanousek Fred J 7 ⓪
3117ΔBonacci Angelo 2 ⓪
3121ΔHildebrand J Harry 4 ⓪
N 32d intersects
3202 Prospect Hill Cemtery
ΔHollingsworth Crary 6
3215ΔJanousek Bros florists
3223 Beckwith Alva A 1
N 33d intersects

23

3302ΔLincoln Ralph A drugs
3307ΔButler Lena Mrs 4
3309 Leonard Frank B 11
3310ΔPeck Sterling 2
3312ΔBorton Wm E 4 ⓪
3314ΔGoebel Theo 4 ⓪
3315ΔHoffman Julius J 6
3318ΔChevaux Louis E 3
3323ΔLant Bruce 5
3324ΔHarris Addie B Mrs 1 ⓪
3325ΔMiller Harriet L Mrs 3 ⓪
3327ΔCoulson Rose V 5 ⓪
3328ΔPoster Saml 4 ⓪
3329ΔOrmes Clifford 3
3330ΔWatson Wm G 3 ⓪
3332ΔPollock Frank C 3
N 34th intersects
3401 Geroso Louise M Mrs 1
3402ΔGibbons Patk H 4
3404ΔMcCormick Clarence N 5 ⓪
3406ΔSherwood Victor E 4
3407ΔPrintz Edw S 4 ⓪
3408ΔRahe Jos Y 6 ⓪
3410ΔThur John P 2 ⓪
3411ΔBouton Walter L 3
3413ΔCunningham Russell M 8

TP	Adjoining	Source
✓	✓	R. L. Polk Co.

Poppleton 1946

POPPLETON AV—Contd
2553 Vacant
2556△Shaddy Rose Mrs 8
2557△Seward Lance P 6
2562△Littleton Geo M 4 ⓪
2563△Christensen Jeppe 2 ⓪
2565△Anzalone Jos 3 ⓪
2566△Shields Emma Mrs 3 ⓪
2570△Whitcher Calude 6
2572△Frankoff Frank 4 ⓪
2573△Wageman Helen S 14
S 26th intersects
2602△Swanson Nina M 4 ⓪
2606△Lane John S 13 ⓪
2609△Kischer Frank A 4
2615△Blake Melvin G 6 ⓪
2616△Arsola Anna M Mrs 6
2617△Thies Wm B 3 ⓪
S 27th intersects
22
2702△Thornton Clara Mrs 5 ⓪
2703△Anderson Emma Mrs 2 ⓪
2711△Prochaska Ludwig C 5 ⓪
2715△Buell S 4
2717 Swancutt Ralph W 8
2719△Partridge Ellen E Mrs 6 ⓪
S 28th intersects
2803△Peterson Dallas V 6
2804△Morgan Chas B 8 ⓪
bsmt Vacant
2809△Spencer Geo A 6 ⓪ contr
2811△Doss John 7 ⓪
2812△Adams Clifford A 4 ⓪
2816△Gibb Bernard W 4
2817△Peterson Aug 9 ⓪
2818△Clinger Edwin M 2
2820△Klabenes Ralph 3
S 29th intersects
2911△Whalen Walter M 3 ⓪
2916△Rowe Dorothy D 3 ⓪
2920△Radcliff Willis M 7
Park av intersects
2959△Finley Jennie M Mrs 3 ⓪
Roth Vincent W 2
2962△Friedman Jacob J 6 ⓪
2963△Mullen Anna 2
2964△Staphenhorst Ralph E 5
2965△Galloway Laura M 4 ⓪
2967△Craft W Wms 4
2968△**Chula Vista Apts**
Apartments:
1 Rachman Jacob 2
2△Ritchey Jas A 3
3△Chandler Ralph H 2
4△Rapp Robt E 2
5△Graham Geo A 2
6△Werr Benj W 2
Street continued
2969△Cissell Myrtle A Mrs 4 ⓪
S 30th av intersects
3002△Pospichal Prokop J 4 ⓪
3004△Buchta Wm M 4 ⓪
3006△Sundell Soren O 6
3008△Kuder Mary B Mrs 5 ⓪
3009△Davis Chas L 3
3061 Williams Helen Mrs 3
S 31st intersects
3114△Burford Jas A 7 ⓪
3116△Wheeler Geo H 6 ⓪
3124△Bushman Nettie M 4 ⓪
S 32d intersects
3202△Johnston & Johnston chiropractors
△Johnston John P 3 ⓪
3205 **Dwight Apts**
bsmt△Barron Ure W 2
Apartments:
1△Parmelee Albert E 2
2△Kenyon Kenneth E 3
3△Hamilton Olive A Mrs 2
4△Cole Richd 4
5△Williams Elias H 2
6△Jumper Frank J 2
7△Charlton Eliz 2
8△Wall F Herbert 3
9△Lord Scott 2
10△Reed Earle G 2
11△Ross Maude G Mrs 2
12△Clark Leslie E 4
Street continued
3208△Lammers Paul H 6
3209△Morten Florence C Mrs 1
3210△Nanos Gus G 4 ⓪
3211△Jensen Ole D 5 ⓪
3212△Wilbur Grace C Mrs 2 ⓪
3213△Drefs John P 6 ⓪
3215△Heuer Wm A 5 ⓪
3216△Leary Leone 2 ⓪
3217△Kelgar Aug 6 ⓪
3220△Wilson Chas Z 14 ⓪
3221△Rohrbough Elmore M 1 ⓪
civil eng
3224△Pagett Pearl H 5 ⓪
3225△Vankuren Clair 6 ⓪
S 33d intersects
3303△Reynolds Rolland L 1
3304△Rich Robt T 5
3305△Ryberg Benj F 2
3306△Coulter Everett J 5
3307△Stave Henry 3
3308△Espinosa Christopher S 2
S 34th intersects
Turner blvd intersects
3401△Loomis Fred P 1 ⓪
3420△Kavan Dm E 2
3424△Boien Fred 4 ⓪
S 35th intersects
3502△Dugher Jas B 2
3505△Holst Edmund K 4 ⓪
3508△Marlow Raymond J 4 ⓪
3515 Vacant
3516△Walsh Gerald R 1
3518△Metz Jasmine S 3 ⓪
3520△Barber Harry D 3 ⓪
S 35th av intersects
3560△Steberg Howard K 4 ⓪
3564△Riley Bryan M 3 ⓪
S 36th intersects
(Not open between S 36th and S 42d)
18
S 42d intersects
4205△Morton Geo T 4 ⓪
4208 Larsen Edw R
4211△Tyler Frank P 3 ⓪
4212△Lush Jas B 2 ⓪
4215△Wille Chas F 4 ⓪
4216△Hoyer Herman Z 4 ⓪
4219△Fredericksen Ralph 3 ⓪
4220△Leutenegger Henry A 4 ⓪
4223△Faudt Chas A 4 ⓪
4224△Baright Leslie T 4 ⓪
4225△Caruso Michl P 4 ⓪
4226△Krelle Walter K 5 ⓪
S 43d intersects
4301△Jarosh Jas A 2 ⓪
4305△Nelson Chas P 3 ⓪
4308△Cochran Geo H 3 ⓪
4309△Grant Edw C 4 ⓪
4311△Mickna Paul J 4 ⓪
4316△Taft Stacy W 3 ⓪
4317△Munger Frank R 3
4320△Kidd Alan J 3 ⓪
4321△Miller Chas F 3 ⓪
4324△Kelberg Harold C 3 ⓪
4327△Rozmajzl Frank W 6 ⓪ safe expert
4330△Saklar Stanley 4
4330½△Canaday Walter A 2
S 44th intersects
4402△Roessig Allen W 3 ⓪
4409△Rahn Peter 3 ⓪
4413△Lindsey Floyd D 3 ⓪
4416△Schrempp Warren C 2
4417△Yager Harold 2
4420△Wall Earl 4 ⓪⓪
4421△Bentley Harrie D 5 ⓪
4424△Wall Carl J 2 ⓪
18
4427 Janousek Jos J 2
4432 Buchanan Melvin A 2
4433△Hamann Henry C 2 ⓪
S 45th intersects
4506△Still J Clyde 3 ⓪
4511△Fesler DeForrest 5 ⓪
4512△Urban Jas J 4 ⓪
4515△McMahon C Roy 5 ⓪
4516△Farnham Arth N 5 ⓪
4519△Andersen John 3 ⓪
4520△Hinzie Chester W 2 ⓪
4523△Houston Loretta Mrs 1 ⓪
4524△Olson Albert P 4 ⓪
4525△Mortenson Edw 2 ⓪
4528△DiGiorgio Angelo J 5 ⓪
4531△Salman Almet K 5 ⓪
4532△Sehoultz Vincent A 6 ⓪
4535△Brintnall Percy C 4 ⓪
4536△Smith Marie Z Mrs 5 ⓪
4538△Burney Jas G 4 ⓪
4539△Cooper Lumas R 4 ⓪
4543△Sommer Saml 2 ⓪
4545△Nelson Rose L Mrs 2 ⓪
4548△Baker Malcolm L 2 ⓪
4549△Wergin Edwin A 2 ⓪
4551△Huntington Leon C 3 ⓪
4552△Walton David J 2
4554△Feeken Karl O 3
4560△Health Wm H 4
S 46th intersects
46th av intersects
4651△Byerly John 3 ⓪
4652△Lorkis Jos 5 ⓪
4658△McGowan Jas W jr 5 ⓪
4659△Hook Adam 2 ⓪
4663△Weiss Irwin D 4 ⓪
4664△Loftus Jas E 5 ⓪
4666△McTaggart Geo B 4 ⓪
4667△Hancock Marwin K 2 ⓪
4669△Robinson Richd 2 ⓪
4670△Nielsen Geo W 3 ⓪
4673△Peterson Hugh A 4 ⓪
4674△Friedman Isaac H 4
4678△O'Neil J Marshall ⓪
4679△Suing Ivo F 4 ⓪
4683△Smith Doede H
4684△Callam Frank E 3 ⓪
4685 Vacant
4688△Matthews Paul L 3 ⓪
4689△Folda Norman F 4 ⓪
4694△Sucha Julia T Mrs 4 ⓪
S 48th intersects
4802△Ferdna Walter 3 ⓪
4804 Kidwiler Marion H 4
4806△Henderson Harry R 5 ⓪
4809△Murphy Jos M 2 ⓪
4811△Chesput John E 3 ⓪
4814△Stibbs Wilton C 12 ⓪
4817 Schroeder Martin A 6
4818△Engstrom Anna L Mrs 1 ⓪
4822△Fitch Gertrude C Mrs 5 ⓪
4826 Rich Nina B 2 ⓪
4827△Jorgensen Halper L 5 ⓪
4830△Bentz Peter B 3 ⓪
4835 Brookins Nona M Mrs 5 ⓪
4836 Andersen Howard T 6
4840△Weigel Wallace A 2
4847△Burchell John J 3 ⓪
4848△Johnson Anna C 3 ⓪
S 49th intersects
4902 Vacant
S Saddle Creek rd intersects
4924△Central Mfg Co
4929 Pickinpaugh Albert H 4
4931 Rodman Collier B 1
Missouri Pacific crosses
16
S 50th intersects
5010△Hicks Ivan J 2 ⓪
5011△Payne Christina Mrs 1 ⓪
5015△Madsen Susie 1 ⓪
5019△Jensen Louis D 5 ⓪
5020△Jensen Carl W 4 ⓪
5023△Schneiderwind Fred P 2 ⓪
5026△Schrempp Chas F 2 ⓪
5027△Pane Ferdinand 4 ⓪
5031△Connelly Jack 6 ⓪
5032△Sloan Wm P 3 ⓪
5035△Brady Dela M 1 ⓪
5039△Baines Donald 5
5040△Grobe Harold E 4 ⓪
S 51st intersects
5130△From Lester C 2 ⓪
5140△Robinson Chas L 2 ⓪
S 52d intersects
5208△Lawton Sidney C 2 ⓪
5215△Thode Henry C 4 ⓪
5216△Wiesner Edw E 3 ⓪
5219△Witcofski Floyd 4 ⓪
5220△Sommer Arth B 2 ⓪
5223△Whetstone Dewey S 3 ⓪
5224△Stites Orville M 3 ⓪
5227△Stulik Adolph S 4 ⓪
5228△Ketchum Gretchen B Mrs 2 ⓪
5229△Fleming Lee 1 ⓪
5232△Bradley Jas A 4 ⓪
S 54th intersects
5403△Scott Wm J 2 ⓪
5404△Andersen Edw L 3 ⓪
5408△Gottschalk Peter A 5 ⓪
5412△Barber John W 6 ⓪
S 55th intersects

YEARS OF CONTINUOUS SERVICE

TP	Adjoining	Source
✓	✓	R. L. Polk Co.

S 29TH ST 1946

29TH S—Contd
411ΔCarter Ephriam A 2
Dewey av intersects
507ΔCox Robt E 17
508 **Anton Apts**
Apartments:
1 Howell Theresa 2
2 Heffner Stanley 2
3 McDermott Mary J 2 nurse
Garvey Marion nurse
4 Salmen Bernice 2
5 Boles Roscoe E 2
6ΔWilham Iola F 2
7 Falk Max 2
8 Twinkle Orest 2
Street continued
509ΔFleischmann Leland C 9
522ΔCarter Minnie Mrs 9
525 **Colonial Arms**
Apartments:
1ΔSpath John W 2
2 Lahey Wm 2 ⓪
3ΔMurphy Evelyn E 1
4ΔGuye Estelle Mrs 2
5ΔDustin Winifred Mrs 4
6ΔBrown Mary Mrs 2
7 Lahey Wm 2
Street continued
527 Vacant
527½ΔGunn Eug C 3
528 **Morley Apts**
Apartments:
100 Pope Saml O 2 janitor
101ΔBauer Georgia K 2
102ΔHanna Gladys 4
103ΔMcDonough Kath 2
104 Hansen Minnie C 1
105ΔDowd Thos E 2
106ΔMeier Helen 2
201ΔEuhling Howard 2
202ΔDunne Sarah Mrs 1
203ΔForce Keith B 2
204ΔWetherilt Carl W 2
205ΔMoon Emmett O 3
206ΔVoris Jack C 2
301ΔJepson Jas R 4
302ΔLang Jas E 2
303 Vacant
304ΔCarey Genevieve 1
305ΔO'Connor John A 2
306 Holtein Lew 2
Street continued
527 Wolsky Agnes Mrs 3
529ΔGoebel Ann Mrs 4
529½ΔNicotero Emanuel C 3
531ΔRitnour Virgil 3
531½ΔNielsen Peter M 2
533ΔBevington Danl R 4
533½ΔThatcher Gordon E 4
536ΔSafranek Jos A 19 ⓪
537ΔStumbo Glenn D 3
539ΔThompson Jewell W 3
540ΔHickling Earl L 1 ⓪
Mason Dorothy nurse
542ΔGilroy Jas T 8
545ΔLinn Harold A 5 gro
546ΔMcMullen Marguerite Mrs 18 ⓪
Jackson intersects
603 Vacant
605ΔSchomers Michl J 12
606 Neely Howard E
607ΔPriesman Maurice V 7 gro
614 Nelson Jos 4
625ΔHall Peter C 4 ⓪
StMary's av intersects
701ΔAckerman Danl 14 ⓪
702ΔWelch Earl L 12
Pillar of Fire Religious Missionary Sch
705 Parmenter Ralph 8 ⓪
707 Vacant
708ΔReich Florence 16
709ΔMount John 14 ⓪
711 **Apartments**
1ΔGantenbein Glen 2
2 Allis Oliver E 3
3ΔL'Heureux Armedor 2
4ΔBench Dale J 3
Street continued
720 Kinnison Margt 1 2d hd clo dlr
Leavenworth intersects
806ΔHill Leonard F 4
814ΔNick Pearl Mrs 3
815ΔRohrs Margt A Mrs 4 ⓪
820ΔMcWilliams Richd E 12 ⓪
823ΔDow Thos A 6 ⓪
825ΔReed John 2 ⓪
826ΔWeatherley Ernest S 2 ⓪
827 **Dixon Apts**
Apartments:
1ΔDowning Lillian Mrs 1
2ΔHadenfeld Arnold H 2
3ΔCarlentine Sebastian 2
4ΔUtley Rose L Mrs 1
Street continued
828ΔMay Pearl F 7
829ΔShafer Roy B 2
829½ΔMeserschmidt Anna Mrs 3
830 Petersen Vern V 6
831ΔThomas Geo I 5 contr
832ΔPfeifer Thelma 10
834ΔCorcoran Chas M 11 ⓪
840ΔDanner Harry H 5 ⓪
845ΔYoungren Edw 2
846 **Andrew Apts**
Apartments:
1 Mock Mary A Mrs 3
2 Langorgen Anna Mrs 3
3 Anderson Verl 2
5 Fideler Louis A 3
6 Tomick Rudolph 2
Street continued
847ΔBaade Wm J 10
Mason intersects
1001ΔHitchcock Jas M 17 ⓪
1004 Vacant
1005ΔIngersoll Anna M Mrs 10 ⓪
1008ΔBeach Bessie G Mrs 10 ⓪
1009ΔBurney Geo H 8 ⓪
1010ΔMcCrumb Geo 4 ⓪
1012ΔMcGowan Francis H 8 ⓪
1015ΔDavis Roy W 2 ⓪
1019ΔMcIlvaine Miriam F Mrs 6 ⓪
1022ΔAngell Chas H 3
1023 **McMillan Apts**
Apartments:
1 Weaverling Geo R 3
2ΔVacant
3 Knight John 1
4 Anderson Wesley 2
5 Gustafson Carroll
6 Propp Geo 2
9 Hanner Edith 2
10 Fisher Edith 2
Street continued
1025 Huffer Leroy D 10
1029 **Rosedale Apartments**
Apartments:
bsmt Krause Ralph S 2 custdn
1 O'Malley Geo R
2ΔDyas Marion D 3
3 Gross Joel M 2
4 Knobbs Walter E 2
5ΔObermeyer Elvin 3
6 Schneider Herbert 2
7 Hume LeRoy B 2
8 Scott Jean Mrs 2
9 Knobbs Walter H 2
Street continued
1034ΔSager Sylvester H 8
1037ΔKafka Jos R 4 ⓪
1040-44 **Georgia Apartments**
bsmt Mahaffey Donald 2
1 Wagner Emma Mrs 1
2 Trecker Dorothy 1
3ΔSmyle Chas 2 mgr
4 Hansen Shirley 2
5a Bauermeister Louise 2
5b Roscoe Marion 2
6ΔSieborg Francis E 2
7 Anderson Alberta 2
8 Franz Lew Mrs
9 Smith Ernest M 2
10a Larby Evelyn 2
10bΔKincaid Geo 2
11a Kimoto Rose 1
11bΔKriz Margt 2
12a Kaufmann Jake H 2
12bΔBriggs Benj S 2
14 Walkup Walter L 2
15 Vacant
Street continued
1041ΔWeiser Gotfred M 9 ⓪
1045 Mahrt LaVern L 2 ⓪
1046ΔOlson Wm R 7 ⓪
1049ΔNelson Martin W 4
1050ΔHibberd Caroline Mrs 9 ⓪
1051ΔFreeman E Sterling 2 ⓪
1051½ΔFreeman Eug S 3
1053ΔBrown Jos B 12 ⓪
1054ΔPtacek Frank J 4
1056 Steinhoefel Emma A 3 ⓪
Pacific intersects
1101 Vacant
1102ΔKiewit Harry 4 ⓪
1106ΔSlane Jas J 4 ⓪
1108ΔMoeller Fritz M 7
1111ΔEngle Jas T 9 ⓪
1113 Busher Richd C 2
1114ΔAllen Alpha A 5
1115ΔFrench Long 2
1119ΔBehm Floyd L 2
1120ΔWhitley Leonard D 3 ⓪
1121ΔMcCaul Clarence 4
1124 **Casa Elta Apartments**
Apartments:
1 Williams Florence 1
2ΔO'Donnell Danl J 2 ⓪
3ΔCummings Cath A Mrs 1
4 Johnson Robt P 3
5 Ricketts W Jean 2
6ΔBurnett Harold J 2
7 Vacant
8 Vacant
Street continued
1125ΔFausset Arth F 2 ⓪
1126ΔBaker Henry 12 ⓪
1129ΔAndresen Theo 10
1130 Mueller Jack A 5
1131ΔBraun Richd D 3
1135 Norris Jos P 5
rearΔStevens Harry L 2
1136ΔKansier Henry J 3 ⓪
1137ΔMaryott Fred 5 ⓪
1138ΔLarsen Alf A 9 ⓪
1141ΔKaiser Earl R 7 ⓪
1142ΔChristensen Chris M 6 ⓪
1143ΔStergios Angelos 7 ⓪
1145ΔWondra Elmer J 3
1148ΔCopeland Rosetta Mrs 12
Poppleton av intersects
1301ΔMurphy Charlotte C Mrs 6 ⓪
1306ΔSullivan Harry T 3 ⓪
1307ΔCarlson Ralph H 6 ⓪
1310ΔConnelly Wm L 3 ⓪
1311ΔStickler Robt L 4 ⓪
1315ΔHunter Jas R 6
1315½ΔRedner Wm F 4
1317ΔWagner Donald 4
1317½ Vacant
1319ΔThrane Tina Mrs 4 ⓪
1221ΔWasinger Frank J 10
1329ΔEllis Raymond F 6 ⓪
1333ΔMcWilliams Anna M 1 ⓪
1338ΔPark School
Woolworth av intersects
1501ΔWamsley Kendell R 6
1502ΔFord Myrtle Mrs ⓪
1504ΔSmith Christine Mrs 16 ⓪
1505ΔWachtler Geo S 3 ⓪
1506ΔPicken Robt 10
1509 Cronin Leslie H 3 ⓪
1510 Denman Ethel Mrs 7
1511ΔWilson Chas H 9
1512ΔBovee Harold E 7 ⓪
1513ΔHarris Elmer A 3 ⓪
1514ΔLerwold Albert 4 ⓪
1515ΔMcCue Wm A 2 ⓪
1516ΔHild Fred M 8 ⓪
1517ΔCameron Clarence H 3 ⓪
1519ΔHarrington Matthew 7
1521ΔLarsen Chris 10 ⓪
1522ΔJezewski Louis P 9 ⓪
1525ΔJohnston Eugenia M Mrs 1 ⓪
1526ΔWoods David N 3 ⓪
ΔWoods Hospital
1530ΔWilliams Arth E 10
1531 Lutz Francis J 5 ⓪
1533ΔMcConnell Maude E Mrs 6
1534 Vacant
1537ΔPearson Nels E 3 ⓪
1538ΔMorinelli Frank J 8
ΔCardle Jewell B 3 ⓪
1541ΔHonaker Jas W 4 ⓪
1542 Mills Ralph L 16
1545ΔTaylor Elmer F 6
1546ΔLarson Vern E 6
1549ΔKeller Wilhelm 7 ⓪
1550ΔThornburg Austin 21 ⓪
Hickory intersects

TP	Adjoining	Source
-	✓	R. L. Polk Co.

30TH AVE S 1946

30TH S—Contd
6203△Zimba Virginia B Mrs 7 ⓪
6206△Johns Robt H 4 ⓪
6207△Young Raymond R 5 ⓪
6210△Larett Herbert 2 ⓪
6211△Craig Theo 3 ⓪
6214△White John W 2 ⓪
6215 Wilcox Everette 6
6218△Newton Thos E 2 ⓪
6219 Smith Francis 5 ⓪
6223△Harder Robt W 3 ⓪
6303△Hennings Aug 5
6307 Rouse Harold 6 ⓪
6308△Dietze Frank 2 ⓪
6311△Chase Herbert B 2 ⓪
6315△Crane Clarence E 3 ⓪
6319△Cunningham Clyde A 3 ⓪
contr
6326 Hahne Geo W 3
6330△Benak Jos 7 ⓪ gro
Madison intersects
6510 Rychetsky Jos 4 ⓪
Monroe intersects
6608△Sporcic Christine Mrs 2 ⓪
6611△Novak Michl 3 ⓪
Drexel intersects
6702 Vacant
6703△Gillespie Jas 7 ⓪
6719△Goodman Wm 2 ⓪
6720△Bryan Ray B 2 ⓪
Polk intersects
6802 Sporcic Anton 8 ⓪
6805 Gorup Mary Mrs 4 ⓪
6820△Sporcic Jos R 4 ⓪ gro
6827△Krajicek Jas J 5 ⓪
Harrison intersects
City limits

52

30TH S (South Side Terrace Homes)—East Side S 30th from R to S and T to W
5301 Ferryman Edna Mrs 4
5303 Schon Walter H 8
5305△Retynski Donald R 5
5307 Zarkowski Edw 5
5309△Vandenberg Robt 4
5311 Christensen Ray 4
5313△Lannon Don 5
5315△Panuska Jas R 5
5317△Bird Frances L 3
5319 McGrath Mayme Mrs 2
5321 Vacant
5323 Treloar Paul 3
5325△DeLozier Dale 3
5327 Agnew Thos 2
5329△Wagman Jos jr 2
5331△White Lyle E 3
5335△Renner Allan 3
5337 Waters Orvel 2
5339△Marek Geo 4
5501△Savage Minnie Mrs 6
5503△Boyle Mary E 2
5505 Meyers Victor 4
5507△Kerwin Hugh 4
5509△Cowan Ruth Mrs 3
5511△Hurless Robt F 3
5513△Vooth Ronald 4
5515△VanScyoc Gerald D 4
5517 Thurston Fred 6
5519△Barta Rudolph 3
5521△Lindner Harold F 3
5523 Chvala Robt F 4
5525△McCormick Leonard R 5
5527△Lyons Lora Mrs 4
5601△Newton Bert 3
5603 Wrage Carl 2
5605△Ogden Clinton C 2
5607△Schmidt Herman F W 2
5609△Hess June 2
5611△Sheehan Nellie F Mrs 2
5613△Convey Jas W 2
5615△Akromis Frank J 2
5617 Krajnovich Mike 4
5619 Deane Anthony 4
5621△Milobar Martin 4
5623 Filipowicz Theo J 3
5625 Randall Arth 3
5627 Walter Benzamin V 2
5629△Sabil Bess Mrs 2
5631 Oaks Frank 3
5633 Conley Duane V 4
5635△Hecox Clarence 2
5639 Hunt Donald 4
5701△Gartin Floyd M 4
5703△Ballard Fannie C Mrs 1
5705 Tigner Jas 2
5707 Skola Albert 2
5709△Berger Fredk 2
5711 Vacant
5713△McCormick Margt Mrs 2
5715 Kidder Dwight E 2
5717 Vacant
5719 Grubb Horace 2
5721 Ferguson Wm P 2
5723 Sievers Claus 2
5725 Wells Estella Mrs 1
5727△Wagner Emil 4

22

30TH AV S—From opp 3010 Mason south to R (not open between Woolworth av and Grover, and between A & Q)
1001△Burns Jas 3
1002△Carson Harry P 6 ⓪
1003 Quistad Chester E 2
1005△Feblowitz David 3
1006△Rogers John V 6
1007△Rosenbloom Jacob
1009 Bakewell Arth F
1010△Hogan Andrew jr 6 ⓪
1011△Albright Ione G 1
1014△Loomis Mary Mrs 1 ⓪
1015△Eickler Jacob W 6 ⓪
1017△Wall Geo S Mrs 2 ⓪
1019△Bruner Harry E 8
1021△Lewis Everett A ⓪
1022△Wooley Effie R Mrs 1 ⓪
1025△Siders Cyrus W 3 ⓪
1026△Hearlers Roland 3 ⓪
1029△DeVorss Alice Mrs 9
1030 Jones Ernest T jr 3 ⓪
1031 Harvey Byrd Y 15
1033△Johnson Arth W 4
1034△Stilen Geo jr 6 ⓪ carp
1035△Jensen Elmer 4
1036△Wielau Fred 4
1039△Hanson Oscar W 5 ⓪
1043△Winnner Emily Mrs 8 ⓪
Pacific intersects
1101△Young Walter V 5
1102△Moran Jas L 7 ⓪
1110 **Lakota Court Apts**
Apartments:
1△Orr Edwin L 3
2△Lund Axel 2
3△Smith Lloyd V 3
4△Majette Mary E 2
5△Parry Nedewa Mrs 3
6△Jereenson Elmo L 3 ⓪
7△Siemons Richd H jr 3
8△Hallgren Clark O 4
9△Swoboda Jos F 2
Street continued
1111△Malmquist John N 5 ⓪
Malmquist Minnie L Mrs
beauty shop
1113△Schulze Nathan P 7 ⓪
Bethel Harry 2 ⓪
1115△Teare Roy 7 ⓪
1117△Swanberg Lena Mrs 6 ⓪
1120△Frazier Hester Mrs 4 ⓪
1121 McDaniel Chas L 3
1122△Freet Howard W 9 ⓪
1124△Edelstein Ida 4 ⓪
1126 O'Brien Robt G 10
△Maids Tom 6 ⓪
Harris ends
1134△Adams Jas H 2 ⓪
1138△Morgal Ronald A 7 ⓪
1141 **Chula Vista Apts**
Apartments:
7△Riewe Agnes C Mrs 2
8△Holms Wm J 3
9△Mohr Nora 1
10△Falkner Leo S 4
11△Davis Walter M 3
12△Roberts Wm E 2
13△Ballard Mary Mrs 3
Poppleton av intersects
1302△Millard Wm O 4 ⓪
1306△Moberg Henry 9 ⓪
1310△Maley Chas H 12
△VanKirk Eunice E Mrs 4
1311△Horn Henry H L 3 ⓪
1314△Greenlund Laurence 14 ⓪
1315△McDaniel Thos J 4
1318△Melotz Clarence C 12
Lawson Ruth drsmkr
1324 Moberg Harry J W 2 ⓪
1325△Weston Blanche Mrs 19
1326△Gallagher Patk 7 ⓪
1329 Rundall Wallace 2 ⓪
1330△Jensen Julius J 2
1334△White Zora E Mrs 2 ⓪
1335△Mount Mollie A Mrs 2 ⓪
1336△Samson Miriam B 2 ⓪
1337 DeLaterre Lucille E Mrs 1
1340△Eiler Carl 4
Woolworth av intersects
(Not open between Woolworth av and Grover av)
Grover av intersects
3501△Ranallo Antonio 5 ⓪
3502△Baratta Patsy 6 ⓪
3504△Baratta Angelo 8 ⓪
3505 Pinkes Benj H 2 ⓪
3507 Vacant
3508△Bohlander Kath Mrs 3 ⓪
3510△Uryasz Frank D 6 ⓪
3512 Kinast Steph 4 ⓪
A intersects

48

(Not open between A and Q)
Q intersects
5216 Tyson Margt Mrs 3
5217 Birdine Cullen W 9
5218 Dailey Grover 3
5219 Puglisi Frank 1
5222 Carmona Julia C 5
R intersects

9

31ST N—From 3100 Dodge north beyond Woodney blvd (not open between Cass and Lafayette av, between Lindsay av and ½ block south of Ohio, between Binney and Taylor, between Ames av and Saratoga, between ½ block north of Saratoga and Forest Lawn av, and between Howell and ½ block south of Bridge)
118-20 **Kay Apartments**
Apartments:
1△Christensen Knud 2
2△Gardiner Carrie T 2
3△Schwartz Danl D 2
4△Bartunek Lilly 3
5△Smith Wendell A 2
6△Frey Flora Mrs 3
7△Marshall Robt J 2
8△Dowd Delia Mrs
9 Vacant
Street continued
128 **Beverly Manor Apts**
bsmt△Struthers Robt L 2
Apartments:
1 Carter Ruth Mrs 2
2 Milder Jerome J 2
3△Elliot J C 2
4△Cox Wm A 2
5△Evinger Cecil B 2
6△Levensky Jennie 1
7△Heywood Leo T 3
8△Voohees Clarence T 4
9△Portz Mary Mrs 1
10△Bray Donald L 2
12△Botteron Leonard K 2
14△Turner Sylvia T Mrs 4
15 Houck Marjorie 2
16 Rosenthal Robt B 2
17 Cook Genevieve C 1
18△Bristowe Jack 3
19△MacDonald Rose Mrs 1
20△Fleishman Harry G 2
21 Finch Francis S 1
22△Pickett Geo E 2
Street continued
136△McCarville Thos H 5 ⓪
138△Tungate Chas B 2 ⓪
140△McMahon Paul H 3
142△Redman Benj A 2 ⓪
150△Palmer Bert B 2 ⓪
152△Jenkins John M 2
Davenport intersects
301△McLaughlin Lottie F Mrs 3
306 Hogan Chris J
307△Barron Lee 6
311△Ruderman Harry H 8 ⓪
315△Robinson Arth 4

TP	Adjoining	Source
-	✓	R. L. Polk Co.

HARRIS ST 1946

HARNEY—Contd
3210△Hefflinger L W Co mfrs agts
3211△Washburn Chester G 7
△Washburn Dell E beauty shop
3215 Paulsen Aug J 2
3220△Quigley Willard H 5 ⓪
3221△Rumley Albert J 8 ⓪
3224△Munchoff Grace Mrs 9 ⓪
3225△Morton Aircraft Corp
3227△Ford Mfg & Equipment Co
railroad supplies
3228 Yoden Shinkichiro
3229△Garrop Saml gro
3231△Mirras Steph P confr
3232△Eads M Hortense 4
3236△Larsen Nellie Mrs ⓪
3240 James Reed B 2
S 33d intersects
3301-07△Knights of Columbus Club
3307△Duffy Phillip D 2
3311 Murray Willard H 2
3315△Meehan Geo S 4 ⓪
3316△Baldwin Emma 6
3319△Fielding Norris S 9 ⓪
3320△Freeman Vernon 4
3322-26 **Norwood Apts**
3322 Quinlan Danl P 3
3323△Hardman Hazel D 12
3324△Farr Rena 6
3326△Johnson Byron W 11
3327△Zabriskie Edgar R 7 ⓪
3328-32 **Kenwood Apts**
3328△Gorball Glenn 9
3330△Burr Josephine 8
3331△Griffith Howard L 8 ⓪
3332 Vacant
3334△Hoyt Saml N 2 ⓪
3335△Schimnoski Carl A 7 ⓪
3338△Sorenson Blanche 4 ⓪ mus
tchr
3339△Smith Wm G 6
3340△Warner Phyllis V 3
3343-47 **Harney Terrace Apts**
Apartments:
(B)△Browne Frank J 1
1△Crouch Arth K 2
2△Robertson Alf H 2
3△Conley Stella A 1
4△Lindquist Karl E 2
5 Vacant
6 Vacant
7 Vacant
8 Paustian Henry W
Street continued
3344 Ydeen David G 3
3346△Argabright Roy 9
3347 **Harney Terrace**
Apartments:
5△Swan Otto H 2
6△Brown Harold E 2
7 Vacant
8△Herman Mabel C Mrs 1
Street continued
3350△McClure Glenn W 4
S 35th intersects
3501△McClure Danl 10
3504△Rorick Ernest 9 ⓪ contr
3506△Johnson Carin Mrs 18 ⓪
3507 Vacant
3510△O'Connor Mary E 9 ⓪
3511△Lindstrom Mable 10 ⓪
3512△Burhorn Frank F 4 ⓪
3517△Hyde Charlton B 3 ⓪
3518△Vick John H 5 ⓪
3522△Perch Sarah O Mrs 4 ⓪
3523△Moran Ruth R 8
3526△Holst Henry G 8 ⓪
3527△Weaver Everett C 16 ⓪
3530△Halterman Harriet W Mrs 3
3532△Delaney Edw 10
3536△Salsbery John 13
3540△Cropp I Wm 8
3548△Herscobitz Bertha Mrs 13
S 36th intersects
(Not open between S 36th and ½ block east of S 38th)
S 38th intersects
3808△Unthank Wm R 10 ⓪
3812△Blei Leslie F 2 ⓪
3816△Heath Glenna Mrs 7
3820△Barker Betty M 2
12
S 38th av intersects

3860 **Highland Court Apts**
Bryant Alf J 3 janitor
Apartments:
1△Rogers Minnie 2
2△Bailey Howard J 3
3△Sumney Kath Mrs 1
4△Owen Hubert K 2
5△Andrews Ralph C 2
6△McFayden Miles S 2
Street continued
3862△Lundberg Carl E 8
3866△Lambert Theo C 4
3870 **Colbert Apts**
bsmt△Kanamine Shigekatsu 4
Apartments:
10△Wolf Cora Mrs 3
11△Kiplinger Harold C 2 ⓪
12△Schmidbauer Chas B 2
14△Cole Josephine P 3
15△Clarke Fredk W 2
16△Earhart Lloyd H 2
S 39th intersects
3902△Robertson Geo E 2
△O'Connor Marion Mrs 1
Little Robt F
3904△Robertson Geo E 3
3910△Norton Frank J 3
3918△Lynch Lella K 8 ⓪
3922△Norall Frank V 2 ⓪
3924△Cavanagh Jessie L Mrs 8 ⓪
3926△Abbott Frank A 11 ⓪
S 40th intersects
4004 Vacant
4006△Darling Arlo W 5
4008△Maynard Chas F 5
4010△Ohlund Elmer C 6
4012△Burmester Isabel R
S 41st intersects
4110△Dorsey Josephine J 2 ⓪
4114△Grebe Silona E Mrs 2 ⓪
4119△Cowan J Harold 3
4121△Delrogh Heine 4 ⓪
S 42d intersects
4201△Lynn Della C 1 ⓪
4202△MacDiarmid Meta H Mrs 2 ⓪
4204△Senter June P 3 ⓪
4209△McMullen Wm L 3
4210△Boggess L Kenneth 4
4211△Sullivan Mary A 4 ⓪
4215△Reynolds Wm L 4 ⓪
4216△Kruse Fred W 3
4217△Alexanderson Hazel K 1 ⓪
4219△Schade Carl F 6 ⓪
4220△Meadows Bertha A Mrs 2 ⓪
4227△Dillon Jos J 3
4228 Kruml John 3 ⓪
4229△Homann Henry J 15
4232△Lilja Wm 5 ⓪
4235 Joliff Thos L 3 ⓪
4236 Mart Lillie O Mrs
4239△Lewis Michl E 9 ⓪
4243△Anderson Gertrude M 8 ⓪
nurse
4244 Allis Fayette H 5
4247△Refregier Nere L 1 ⓪
4248 Glasshoff Julius G 4 ⓪
4249△Monette Dean D 4
4252△Anderson Carl G 2
4256△Hesbacher Edwin A 3 ⓪
4260 Egan Leo P 12
S 44th intersects
4401△Rice Glen L Rev 4 ⓪
4402△Langfeld Danl A 6
4405△Pendley Hugh M 3
4406△Bauer John C 2 ⓪
4407△Baysdorfer Gerald 2 ⓪
4409△Miller Herbert O 3 ⓪
4410△Miller Clarence H 3
4411△Hiddleston Irwin C 4 ⓪
4416 Burgett Lloyd L 2
4417△Jacobsen Robt H 4 ⓪
4420△Gaughran Laurence C 3 ⓪
4421△Berry Rollin E 3 ⓪
4423△VanderBurg Carl 2
4425△Mohr Carl H 1 ⓪
S 44th av begins
4428△Spethman Marie T 2 ⓪
4434 Spethman A H 1 ⓪
4461△Beldner Ezra M 3 ⓪
S Saddle Creek rd intersects

4505△Shields Fred F Co bldg
material
△Rosborough Fire Brick and
Supply Co
△Huston & Workman Welding
Co
(Not open between ½ block west of S Saddle Creek rd and ½ block east of S 48th)
S 48th intersects
4802 Anderson Mary E 4 ⓪
4804△Novitsky Sophia 6 ⓪
4806△McGahan Lloyd W 2
4808△Angood Mary L 2 ⓪
4810 Vacant
4812△Obye Chas H 2
4814△Skans Gordon A 2 ⓪
S 48th av begins
4816△Bilek Frank B 2
4851△Bennett Jas W 4 ⓪
4852△Spooner Herbert P 5
4854△Giordano Domenic 4 ⓪
4856△Foley John A 3 ⓪
4858△Marenof Sholmo 4 ⓪
4860△Specter Barney 9 ⓪
4862△Edgar Aaron Rev 4 ⓪
S 49th intersects
(Not open between S 49th and S 55th)
14
S 55th intersects
5501△Pierpoint Walter L 3 ⓪
5503△Rhoades Herbert 2 ⓪
5505△Beckman Geo H 4 ⓪
5507△Kazlowsky Ben E 3 ⓪
5510△O'Brien Thos J 6 ⓪
5511 Himes Saml 5 ⓪
5512△Christenson Walter E 3 ⓪
5513△Head Helen L 5 ⓪
5514△Cunningham Glen C 4
5515△Royce Alva E 2 ⓪
5521△Peycke Tracy J 4 ⓪
S 56th intersects
5601 Lowry Irvin F 5 ⓪
5603△Jones Walter 2 ⓪
5604△Chapman John J 3 ⓪
5605 Buchanan Maynard 3
5607△Mayer Adolf 2 ⓪
5608△Steinberg Albert 5 ⓪
5611△Burgeson Alvin O 2 ⓪
5612 Volz Henry T
5613△Kinsler Thos C 4 ⓪
S 57th intersects
5701△Whalen Lawrence G 8 ⓪
5703△Walker Robt C 4 ⓪
5704△Moore Jas H 4 ⓪
5705△Kelley Harold M 3 ⓪
5706△Meisinger John L 2 ⓪
5707△Barnett Geo L 2
S Happy Hollow blvd intersects
(Not open between S Happy Hollow blvd and ½ block east of S 68th av)
S 68th av ends
S 69th av intersects
S 70th ends
S 72d intersects
22
HARRIS—From 1124 Park av west to S 30th av
2955△Peterson Ethel W Mrs 1
2956△Parrott Jennie M Mrs 6 ⓪
2959△Pounds Velzora F Mrs 2 ⓪
2960△Arnot Kenneth E 5
2961△Hofmann Gustav H 2 ⓪
2962△Albright Sherwood L 2 ⓪
2963△Tiffany Ralph A 2 ⓪
2964△Weberg Leora V Mrs 4
2965△Stockwell Clifford 4
2966△Holmes Mary H 2 ⓪
2967△Uldin Stan S 6
△Davis Lloyd P 2
2968△Hryse Eug A 5 ⓪
2969△Davis Myrtle V Mrs 4
S 30th av intersects
54
HARRISON—From 2 blocks east of 6900 S 13th west beyond city limits (not open between Railroad av and S 19th and between Gilmore av and Sarpy av)
S 13th intersects

TP	Adjoining	Source
-	✓	R. L. Polk Co.

PARK AVE 1946

PARK AV—Contd
Portland Apts—Contd
5 Thierolf Mildred 2
6△Olson Morris 4
Street continued
807△Socony-Vacuum Oil Co Inc (garage)
808△Woodward Mark 1
810 Vacant
817 **Lyle Manor Apts**
Apartments:
1△Nolley Marie Mrs 1
2△Homan Andrew A 2
3△Guerin Jas J 2
4 Pakieser Margt H 2
5△Lof Edna Mrs 2
6△Hunt Audrey 1
Street continued
818△Blair Forrest 4
820△Randall Nelle 1 ⓪
821△Brown Loretta Mrs 1
823△Powell Malvin 5 ⓪
825△Wickencamp Henry W 4 gro
825½ Fowler Olin P 2
828△Crystal Beauty Shop
829△Riley Cassie 3 ⓪
830△Cohen Jacob gro
833△Weir Geo G 12
834△Park Avenue Garage auto repr
835△Bergman Anna S
836△Adelphia Hotel
△Busk Andrew C 2 ⓪
△Foster Chas E
840-46 **Terrace Court Apts**
Apartments:
201△Watson Marjorie 1
202 Anderson Irvan
203 Ratliff Jay E 2
204△Murphy Helen 2
205△Harrington Etta 3
206 Nelson Willard 2
207 Head Byron L 2
208△Kramer Richd 2
209△Petersen Norval A 2
210△Pipgrass Nora P 2
211 Bauer Robt R 1
212△Burghart Henry 2
213△Broderick Cecilia 2
214△Moron Pauline 2
215△Wright Richd S 2
216 Bell Helen L 1
217△Potter Elbert L 2
218△Edick Stanley 3
219△Drage Camilla 1
220△Christie Mary Mrs 1
221△Oppen Ruth Mrs 1
222△Streitz Gus A 2
223△Corrican Albert 2
224△Jamison Austin A 2
301△Sullivan Claire 1
302△Konnagel Mary 1
303 McVicker Geo M 2
304△Hain F Marion jr 2
305△Roberts Lloyd 2
306 Willsey Frank R 2
307△Ferguson Harvey E 2
308△Newell Arth M 2
309△Gilbert Ann 1
310△MacDiarmid Fannie M Mrs 1
311 Pellican Edw 2
312△Joynt Lee 1
313 Thornquist Leonard 2
314△Martin Chas A 2
315△Woodward Marjorie Mrs 1
316△Sondstrom Warner W 2
317△Cutler Loretta M 3
318△Weber Lorella O 2
319△Stranglen Richd 2
320△Clifton Eliz H 1
321 Frances Thos 2
322 Meile Herbert 2
323△Edmisten T R 2
324△Crowell Pauline 1
Street continued
841△Malmberg Albin R 4
845△Barron Lewis J 9 ⓪
Mason intersects
1001△**Mason Terrace Apts**
Murry Marion 3
Apartments:
1△Tallon Robt G 6
2 Jensen Herbert 2
3 Bock Lucille 2
4△Weaks Edw B 2
Street continued
1002△Giles Jerry Mrs 5
1005△Pagliaro Jos 3 ⓪ shoe repr
Hudson Lena Mrs 1
1010△Triska Jos W & ⓪
1014△McDermott Wm H 3 ⓪
1015△Conway Linn 22
1021△O'Rourke Rose Mrs 21
1022△Wooten Wendell 13
1024△McDermott Jas M 8 ⓪
1026△Gross Maicie Mrs 18 ⓪
1029 **Hanscom Apts**
bsmt Vacant
Apartments:
1△McPherrin Walter L 2
2 Ireland L F 2
3△Richey Ollie B 1
4 Stone Kate B Mrs 1
5△Keefer Kath L 1
6△Kalin John A 2
7△Nelson Kenneth 2
8△Cook Ferne V 1
9△Rutledge Geo F 3
10△McLaughlin Henry F 2
11△Crowley Helen J 2
14△Key Dorothy A 2
15△Logasa Hannah 1
16△Walter Genevieve L
101△Newman Theo A 2
102△Feehan Edw F 2
103△Collard Mary L 1
104△Ledwich Evdlyn L 1
105△Beachell Minnie Mrs 3
106△McIntire Robt 2
107△Ewing Ada 1
108△Ingles May 1
109△Foristell John 2
110△Ouren Edw M 2
111 Vacant
112 Barge Harold L 2
113△Sherman Loren G 2
114△Campbell Jas H 2
115△Reed John J 2
116 Wadum Kenneth 2
201△Poissant Corrine 1
202△Martin Irma N 1
203△Morison Robt A 2
204△Nelson Blance
205△Priesman Justin S 2
206△Beachell Lawrence E 2
207△Cohen Donald 2
208△Zimmerman Verda B 1
209△Tappe Minnie A 1
210△Colson Elsie H 1
211 Vacant
212 Vacant
213△Squires Clarabel 2
214 Novak Edw E 2
215△Cockle Geo M 2
216△Johnson Merlin 2
301△Ward Earl L 2
302△Claybrook Mabel E 1
303△Nevin Eleanor 1
304△Grosshans Edna 1
305△Lauritsen Victor E 3
306△Adams Fannie P 1
307△Hargleroad Jewell M 1
308 McOmber Anne 1
309△Murnane Jas J 2
310△Alexander Hazel 1
311△Kothe Sophye M 2
312△Payton Mable 1 drsmkr
313△Roberts Frances M 1
314△Murphy Julia 1
315△Trudeau Alice J 1
316△Doherty Clem L 2
317△Downing Wm 3 janitor
318 Johnson Henry 2
Street continued
1034△Kuhl Matthew J 14 ⓪
1039-41△**Avenue Apts**
Apartments:
1△Robinson Harry 4
2△McKain Wilbur C 3
3△Douglas John L 3
4△McElroy Mary M Mrs 4
5△Bulla Corydon J 5
6△Steinhausen Richd A 3
Street continued
1040△Omaha Bible Institute
1043△Eby Carl L 2
△Welsh Julia Mrs 8
1045△Masters Orville M 4
1049△Tryon Clifford M 2 ⓪
1053-59 **Schneider Apts**
Apartments:
1 Fontenelle Mary 2
2△Sires Helen Mrs 3
3△Kinsel Leslie 8
5△Fields Wm F 3
6 Johnson Geo O 3
7 Thomas J E 4
9 Archer Blanche 2
10△Wilber Mae H 1
11△Jensen Rita 1
13△Schneider Gertrude 1 ⓪
14 Klauss Max 2
15 Clancey Chas H 2
16 Glasko Anna 1
Street continued
1058△Hofmann Anton 4 ⓪
1060△Hofmann Pharmacy
Pacific intersects
1101 Laux Andy beverages
1102 **The Normandie Apts**
Apartments:
1△Fisher John W 3
2 Smith Myron J 2
3△Tillotson Walter W ⓪
4△Falconer Allan D 2
5△Olson Chas E 2
6△Robinson Frank R 3
10△Leo Norma 1
Street continued
1103△Compton Robt C 8
1105△Smith Howard B 6
1107△Seminara Louis gro
1111△Snyder Fred J 11 ⓪
1112 **Doretta Apts**
Apartments:
(A) Bunce Ralph W 2
(B) Hays Cecil 1
1△Forster Miriam E 1
2△DeMory May 1
3△Frederickson Pauline D 2
4 Nelson Carl E 2
5 Nitroski Josephine 1
6△Mason Harold C 1
7 Cahoy Agnes M 2
8 Simpson May C Mrs 1
9 Andersen Richd C 2
10 Cahay Benj A 2
Street continued
1113△Haubroe Jens C 7 ⓪
1117△Thorun Marimus 5
1120△Chapek Mary T Mrs 15 ⓪
1121△Koscielski Louise Mrs 4 ⓪
1121½ Stevenson Robt L 4
1122-24 **Thorvald Apts**
Apartments:
1△Olsen Edw M 2
2△Moverly Howard W 3
3△Tracy David F 2
4△Howe Georgia 1
5△Schlesselman Harry J 2
6△Aitchison Robt J 2
7△Black Orville W 2
8△Moore Standard B 2
9△Nielsen Clifford W 2
10△Graves Morris A 3
Harris begins
1127 Cooper Martin 5 ⓪ gro
1135 Brown Mathew F 2 ⓪
1136 **Maryland Apts**
Apartments:
1△McWhiney Mae T Mrs 2
2△Kibble Robt C 2
3△McCleneghan Mary A Mrs 1
4△Tagg Arth W 2
5△Kuhry John F 3
6△Lichtenwallner John B 2 ⓪
7△Cook Mira J 1
8△Waineright John 2 janitor
Street continued
1137 Vacant
1143△Holt Carl W 3 ⓪
1145△Callahan Margt E 7 ⓪
1147△McDermott Edw C 2
1148 **Virginia Apts The**
Apartments:
1△Lichtenwallner Mittie Mrs 1 ⓪
2△Boyer Jewel Mrs 1
3△Vance Max H 2
4△Simplot Mildred Mrs 1

TP	Adjoining	Source
-	✓	R. L. Polk Co.

S 29TH ST 1946

29TH S—Contd
1701 Schmittiath Helen 2
1708 Lantow Albert H 2
1709ΔDowler Edw 3
1710ΔMiller Leonard T 4
1711ΔBirch Ethel Mrs 4
1713ΔSwigart Warren 10 ⓪ pntr
1714 Miller Wm F 2 ⓪
1717ΔBartlett Willis 2 ⓪
1718ΔThomsen Wm 6 ⓪
1721ΔBrown Edwin A 2
1722ΔDreibus Percy F 5
ΔHaarmann Emma Mrs 1 ⓪
1725ΔClark Shiles E 2
1726ΔWagner Robt J 8 ⓪
1727ΔRay John 7 ⓪
1729 Royer Howard 6
1730ΔEmery Forest W 5 ⓪
1733ΔSand Albert 3
1734ΔStupp Corless C 4
1735 Anderson Louis 3
1737ΔKavalec Nellie Mrs 4
1738ΔWilliams Perry A 7 ⓪
1741ΔStrawn Carl E 2 ⓪
1742ΔSpeck Eunice L 11 ⓪
1746ΔJacobsen Mary Mrs 6 ⓪
1749ΔOelschlager Elmer H 8 ⓪
1750ΔWeber Lucy M Mrs 1 ⓪
Shirley intersects
1902ΔDoran Loretta J Mrs 7 ⓪
1905ΔLarsen Carrie Mrs 2 ⓪
1906ΔDuling Glenn H 4 ⓪
1911 Vasicka Stanley 2
1913ΔPestal Mary 1 ⓪
1917ΔWagman Louis G 6
1918 Ulstrom Carl J 2
1918½ Lorensen Leola B 1
1920 Krs Emma F
1922 Kanger Cath Mrs 3
1922½ΔFeelhaver Ralph 4
1929 Dow Frank E 3
1931ΔToma Kenneth S 5
1932 Parks Alvie 8
1939ΔArcherd John W 7 ⓪
1947ΔSchneiderwind W Jas 9 ⓪
1950ΔPark Avenue Florists
E Creighton av intersects
2202ΔBrezacek Jos 5 ⓪
2205ΔPetersen Wm V 7 ⓪
2209ΔHamilton Gadys Mrs 4 ⓪
2210ΔTucker Harlan W 4 ⓪
2212ΔRobbins Donald F 4 ⓪
2215 Dennes Anice M Mrs 4 ⓪
2217ΔHartsock Boyd R 3
2219ΔWild John B 3 ⓪
2221ΔGrabenschroer Edw J 5 ⓪
2223ΔMicek Creighton J 5 ⓪
Martha intersects
2301ΔYerga Nettie E 3
2309 Klusaw Chas E 4 ⓪
2310 Zonolite Insulation Co (whse)
2318 Vacant
2320 Vacant
2322 Beachler Geo C 3 ⓪ hdw
34
Dupont intersects
2351-53ΔRynaski John J 3 ⓪ gro
2352 Vacant
2352½ Nenefman Steph T 3
2354½ΔNeneman Teofil W 8 ⓪
2357ΔDupont Pharmacy
2361ΔKopaczewski Bronislaws 2 ⓪
2362ΔBond Raymond W 5
2364 Zagurski Geo P 3
2364½ΔKowskie Frank B 4
2365 Vacant
2366 Kennedy Geo S 1 ⓪
2367 Vacant
2367½ΔSturek Mary Mrs 5 ⓪
2368ΔZagurski Jos 6 ⓪ beverages
Castelar intersects
2401ΔMicek Frank beverages
2402ΔStandard Filling Station
2405 Kanger Stanley F 4 ⓪
2406ΔMurcek Nora Mrs 9 ⓪
2410ΔBrovac Edw 4
2411ΔKanger John R 5
2413ΔLuczynski Chas 9 ⓪ shoe repr
2414 Zych Frank 3
2416ΔKudlacz Frank J jr 7 ⓪
2424 Kudlacz Frank J jr gro rearΔGodek Anton F 7
Arbor intersects
(Not open between Arbor and Bancroft)
Bancroft intersects
Elm intersects
2912 Barnett Jas W 3
2952 Perniski Albert 2 ⓪
Oak intersects
Spring intersects
(Not open between Oak and Deer Park blvd)
Deer Park blvd (also Vinton) intersects
3207 Swanberg Peter 2
3209ΔBoyd Chas E 4
3213 Gradowski Jos H 3 ⓪
3221ΔMarcinaki Michl M 2 ⓪
3223 Kostszewa Thos 5 ⓪
3303ΔCzaja Michl J 6 ⓪
3303½ Vacant
3307 Antoniak Jos M 6 ⓪
3309ΔLombardo Christ 6 ⓪
Valley intersects
(Not open between 1 blk south of Valley and A)
A intersects
40
B intersects
C intersects
(Not open between C and D)
D intersects
3907ΔMikovec Frank 4 ⓪
3911 Bohac Jos 3
3913ΔRoubal Emil 2 ⓪
3917 Murphy John P 3
3919ΔWard Herbert O 5 ⓪
rear Ward Lloyd 3
E intersects
4009ΔBatetic Michl A 5 ⓪
4013ΔChase Lucy B Mrs 3 ⓪
Chase Minda L mus tchr
4017ΔKarsnek Michl 4 ⓪
4018ΔMcKeirnan Barrel & Drum Co
4023ΔBerger Rudolph 3 ⓪
F intersects
4106 Siedlik John M 4 ⓪
4107 Jablonski Frank 4
4110ΔMicek John 6 ⓪
4111 Buras Jos T 3 ⓪
4112ΔFilipowicz Mary Mrs 10 ⓪
4116 Micek Andrew 5 ⓪
4121 Hyde Robt F 6
4122ΔMorrissey Wm 3
4124ΔKaminski Michl 4 ⓪
4125ΔDavenport Henry E 5
4130ΔPalmer Chas E 4 ⓪
4132ΔWancewicz Adolph 5 ⓪
4132½ Parish Leonard 3
4134ΔKopiasz Edw W 3 ⓪
4134½ Vacant
G intersects
4204 Mruz Peter 7 ⓪
4205ΔPlebanek Blazey 4 ⓪
4207 Korol Michl J 4 ⓪
4208 Chrostek John A 9 ⓪
4211ΔKasper Jos 2 ⓪
4214ΔBernady John 10 ⓪
4215ΔObal Mary K Mrs 3 ⓪
4221ΔLisy Mary Mrs 3 ⓪
4222 Bernardy Jos 5
4223 Vaacnt
4224ΔParys John M 6 ⓪
H intersects
Buckingham av begins
4302ΔBant Jos J 7 ⓪
4309 Meckna Eliz 1 ⓪
4313ΔSiedlik Stanley 5 ⓪
4325ΔDeYager Wm 4 ⓪
I intersects
4401 Ciochon Michl 4 ⓪
4402 Gottschalk Henry F 2
4405ΔVance Wm W 3 ⓪
4408 Watkins J B Lumber Co (yards)
4416 Kratky Bros (yards)
Buckingham av ends
J intersects
(Not open between J and Q)
48
Q intersects
5213 Trinidad Gaitan 8
5214 Ceaser Wm 5 ⓪
5215 Geo Cleo 3
5217 Vacant
5219 Workmen's Club
5224 Whiteside Delora 1
R intersects
(Not open betwen Rand ½ blk north of S)
5315 Burks Wm C 2
S intersects
T intersects
U intersects
W intersects
52
29TH S (South Side Terrace Homes) —From R to W
5302ΔColeman Wm H 4
5304 Vacant
5306ΔFine Wm 2
5308 Foster Noble 2
5310ΔMotagn Rex 3
5312ΔGraves Walter 2
5314ΔBassett Chas G 4
5316ΔPruitt Emma Mrs 2
5318ΔDevereaux Eloise O Mrs 2
5320 Stewit Willoby 5
5401ΔRich Gordon 4
5402 Ellison Chauncey 4
5403ΔIvey Dorothy Mrs 6
5404 Holst Geo L 5
5405 Jorgenson Sibert 9
5406ΔLangle Mildred Mrs 3
5407ΔRoxburgh Gladys Mrs 3
5408 Haluska Mildred 3
5409ΔMadsen Harris 3
5410 Wiater Steve 4
5411ΔNemec Louis J 7
5412ΔPekas Jas W 5
5413 Sutton Clifford L 6
5414ΔZagor John R 5
5415ΔWhitney Ruth E 3
5416ΔBergman Velma Mrs 4
5417ΔHeikes Calvin A 4
5418ΔBaker Burl 4
5419ΔPrue Jos E 8
5420ΔWinslow Ray 4
5421ΔPetersen Arth P 6
5422 Zaroya Peter 4
5423 Haecke Chas 3
5424ΔNeff Larry 4
5425ΔHersh Wm 4
5426 Juarez Floyd 5
5427 Crouch Waldon 6
5428ΔMullis Wilbur 4
5429 Dasovic Nicholas E 4
5430ΔKelly Edw 8
5431ΔPaulsen Gus 2
5432ΔMurray Jas 4
T intersects
T av intersects
U intersects
U av intersects
5701 Loftus Donald 4
5703 O'Leary Eva Mrs 6
5705 Stevens Alf 4
5707ΔRubek Adam 2
5709 Bahun Steve 3
5711 Spencer Dale 2
5713ΔErdman Don A 4
5715ΔReeve Frank 6
5717ΔTurner C Wilbert 5
5719ΔDemhowski Bessie Mrs 3
5721ΔBeaudin Anna H Mrs 3
5723ΔCopeland Richd 2
5725 Mraz John jr 4
5727 Johnston Henry 2
5729ΔO'Connor Donald C 3
5731 Schneider Jos 4
5733 Spitaro John 3
5735 Bain Russell 3
5737 Grieser Doug D 3
5739ΔCarpenter Geo 4
8
29TH AV S—Changed to Park av
52
29TH AV S (South Side Terrace Homes)—From R to T and U to W
5301 Boyle Morris 5
5302 Golden Michl 5
5303ΔChandler Mary Mrs 4
5304ΔSchulze Selma Mrs 3

TP	Adjoining	Source
-	✓	R. L. Polk Co.

WOOLWORTH AVE 1946

WIRT—Contd
6336 Wilterding Walter W 2 ⓪
6339△Houfek Rudolph J 3 ⓪
6340△Olson Merle V 4 ⓪
6344△Bowes Wm H 2 ⓪
6347△Nielsen Edw 3 ⓪
N 65th intersects
6502△Crichton Wm S 2 ⓪
6503 Horn Maggie Mrs 1 ⓪
6505△Wood Anna Mrs 2 ⓪
6508△Miller Chas 5 ⓪
6509△Springer Wm R P 3 ⓪
6510△Heskin Martin J 5 ⓪
6513△Lyons Albert P 2 ⓪
6514△Pearson Arth L 7 ⓪
6519△McMahon John R 4 ⓪
6520△Strawn Clarence M 4 ⓪
6524△Goodrich Floyd C 3 ⓪
6529△Flynn Peter R 4 ⓪
Berg Robt E 2
6532△Clark Kelley W 3 ⓪
6533 Vacant
6540 Rowe Frank 6 ⓪
6544△Nebe Robt R 4 ⓪
6547△Polermo Sebastian 5 ⓪
6548△Dunn Roy E 4 ⓪
N 66th intersects
6602 Norgaard Phillip 2 ⓪
6606△Parsons Clarence K 4 ⓪
6614△VanCleave Mary Mrs 5 ⓪
6615△Harris Freeman 6 ⓪
6632△Steiger Ed A 2 ⓪
6639 Bueker Arth J 5
N 67th av intersects
6766△Goggin Thos J 2 ⓪
6769△Fleck Chris A 2
6774△Wood G W 2 ⓪
6777△Rasmussen Lawrence 3 ⓪
6791△Rogert Rudolph A 2 ⓪
6792△Gaylord Howard R 3 ⓪
6796△Wollen Vern A 5 ⓪
N 69th intersects
6911△Kahre Floyd 6 ⓪
6913△Dwyer Marvin 4 ⓪
6916△Brophy Jas P 3 ⓪
6918△Laursen Edw S 4 ⓪
6924△Anthony Henry P 2 ⓪
6926△Melhus Lawrence 8 ⓪ pntr contr
6932△Srb Clarence V 4
6971 Rogert Rudolph
N 70th av intersects
7003 Brooks Chris P 5
7054△Nellis Levi H 3 ⓪
7056△Adams Pearl Mrs 1 ⓪
7058 Kiser Lila L 2
7059 Christensen Otto P 2 ⓪
7063△Stockwell Alvera 2 ⓪
7064△Spies Zelma Mrs 1 ⓪
7068 Jewel Geo 3 ⓪
7069 Stark Paul 1
7072△England Elmer A 4
7075△Bowley J W 4
7079 Albright Orville E 6 ⓪
7083△Olson Willard W 4
7087 Jorgensen Allen K
7088△Czapla Stanley 3
7090△Morfeld Francis 5
N 72d intersects
City limits

59
WOODNEY BLVD — From 3002 Sargent northwest to N 31st
(No houses)
N 31st intersects

28
WOOLWORTH AV—From 1500 S 3d west beyond S 72d (not open between S 6th and S 20th, between S 50th and S 51st, between S 52d and S 55th and between 2 blocks west of S 66th av and S 72d)
302 Buchholz Lloyd D 2
303△Riter Edw F 2 ⓪
304△Myers Isabelle Mrs 2
306△Petersen Hans P 3 ⓪
307△Janovsky Jas W 2
308△Kostkan Jas 3
309△Scurto Jos 4
310 Collins Jas E 3
311 Finocchiaro Lucia Mrs 1 ⓪
312△Elliott Chas D 5
312½ Vacant
314△Wood Ann Mrs 1 ⓪
rear Dorn Clara Mrs 1
315△Shranek John X 1 ⓪
316△Bren Jos 7 ⓪
317△Gutchewsky Frank jr 2 ⓪
318△Campbell Ralph E 3
321△Klee Fred C 3 ⓪
324 Bartimus Thos 4
S 4th intersects
402-04 Vacant
402½△Poff Jos R 6
405△D'Agosta Jas 7 ⓪
406△Hason Walter 4 ⓪
409△Mnuk Jos F 1 ⓪
410△Hason Jos 3 ⓪
411△Petersen Walter jr 3
415△Kucera Frank J 3 ⓪
rear Vacant
416△Sequenzia Matteo 5 ⓪
417 Hesser Albert J 2 ⓪
417½ Basso Tony 1
420△Serratore Rus 2
422 Distefano Agatino 2 ⓪
423 Riter Frank E 3
S 5th intersects
504 Vak Fredk J 4
510△Cascio Filadelfis 5
514 Virgillito Sebastian 5 ⓪
518△DiMauro Alfio 5 ⓪
S 6th intersects
(Not open between S 6th and S 20th)
24
S 20th intersects
S 21st intersects
S 22d intersects
S 24th intersects
2406△Turpin W Edw 2
2407△Higgins Excello Cleaners & Dyers
2419△Kricsfeld Jos G 4
S 25th intersects
2512△Towey Thos M 8 ⓪
2516△Pendleton Susie Mrs 2
2518△Gaston Susan E Mrs 7 ⓪
S 25th av intersects
2552△Schroder Harold L 4
2556△DeBoer Jas 2
2560△Mumm Clarence H 7
2563△Bride John L 7
2564 Stark Glyndon H 4
2566△Knoblauch Leo 3
2568△Watner J Martin 6
S 26th intersects
2603-09 **The Lamond**
(For apts from 1 to 6 see 1504 S 26th)
Apartments:
7△Svatos Albin J 4
8△Nace David A 4
9 Suiter Mary A Mrs 2
10△Anderson Walter 4
12△Gomez Jas E 3
13 Bugher Helen Mrs 2
14△Mitchell Howard H 3
15 McCallum Archie 2
16 Anderson Harold E 3
17△Oehrle Warren E 2
18△Tisdale Lunsford Y 2
Street continued
2612△Sledge Albert K 3 ⓪
2614△Grouseman Fred F 3
2616△Graff Paul H 3 ⓪
2618△Styve Harold E 3 ⓪
2620△Erdmann Henry 2
2623△Shyken Jake 2 ⓪ gro
S 27th intersects
22
2701△Lorenzen Herman A 2 ⓪
2703△Penke Herbert A 3 ⓪
2705△Taber Margt A Mrs 5 ⓪
2707△Falk Gustave A 1 ⓪
2709△Dickinson Herman M 4
2721△Dietze John W 3 ⓪
S 28th intersects
2801△Lang Marie Mrs 6 ⓪
2803 Meyer Erick J 6
2804△Stock Alex F 5 ⓪
2805△Simmons Mabel F Mrs 3 ⓪
2808△Royer Paul J 7 ⓪
2811△Vogel Bertha H Mrs 3 ⓪
2812△Stone Mabel J Mrs 4 ⓪
2815△Rummel John W 4 ⓪
2817△Shaw Mark M 2 ⓪
2818△Jackman Everett E Rev 6
2819△Dixon Robt T 3 ⓪
2822 Hanscom Park Methodist Ch
S 29th intersects
2911 Lovstad Roy B 7
2915△Jorgensen T Victor 5 ⓪
2920△Kavalec "66" Service Sta
Park av intersects
2940 **Madrid Apartments**
bsmt△Bahula John 3 janitor
Apartments:
1△Miller Steph M 1
2 Pizinger Bernard J 2
3 Tomasek Rudolph J 2
4 McCarty Jack 3
5△Brown Lenora C Mrs 1
6△Maslowsky Melvin W 5
7 Matison Frank E 2
8△Holovtchiner Elias 2
9 Anderson Oscar A 1
10 Bowman Chas K 1
11△Rosenbaum Curt L 3
12△Schaap Robt E 2
13△Hofues John T 3
14 Moore Emma F Mrs 1
15△Altman Raymond L 2
16 Hensley Lloyd A 3
17△Franz Helen A 2
18△Weston Herman G 2
19 Schmidt Ben L 2
20△Rankin Carolyn J Mrs 1
Street continued
2960△Pettit A Jos 6 ⓪
△Peterson Ernest A
2964-72 **Park Vale Apartments**
Apartments:
(A) Archer John 2
1△Holaway Harold A 2
2 Robertson Wm W 2
3 Platener Frank A 2
4△Nash Geo E 2
5 McClung Dorothy D 2
6△Ward Norma J 3
7△Nelson Gertrude C 3
8△Doak Gerda C Mrs 3
9 Pleskach Jas F 2
10 Franson Arley V 2
10A Wallace Guy G
11△Babcock Mickey Mrs 1
12△Eason M Mary 1
14 Miller J L 2
15△Lovell Glenn C 2
16△Hender Evelyn Mrs 2
17△Hartmann Evalina A 2
18 Reuter Joy D 2
Wolf Elaine D 1
19 Lenon H W 2
20 Opperman Albert jr 2
21△Mlnarik Edw J 2
S 30th av ends
3060△Hubbs Ethel O Mrs 3
3062△Evers Augusta Mrs 1 ⓪
S 31st intersects
3102 Schwab Martha Mrs
3104 LeGresley Wm H 3 ⓪
3106△Parrish John M 5
3112△Lindsey Chas M 8 ⓪
3114△Lavelle Ida Mrs 6
3116△Steffen Reuben H 9
3120△Fike Edgar A 6 ⓪
3122△Miles Clarence B 2 ⓪
S 32d intersects
S 32d av intersects
3202△Kingdon Delbert E 11 ⓪
3216 Vacant
3220△Baldwin Wm A 2 ⓪
3225△Saul Frank G 7
3229△Lacy Jerry P 4 ⓪
S 33d intersects
20
3302△Mach John 2 ⓪
3303△Degen Sol L 4 ⓪
3311△Blotcky Philip 1 ⓪
3315△Abbott Grace E Mrs 4 ⓪
3316△Dreier Edmund A 13 ⓪
3317△Anderson Harold M 3 ⓪
3322△Langfeld Eliz A Mrs 1 ⓪
3325△Johnson Axel B 2 ⓪
3335△Robertson Claudine M Mrs 5 ⓪
Turner blvd ends
S 34th intersects

TP	Adjoining	Source
✓	✓	R. L. Polk Co.

PARK AVE 1941

PARK AV—Contd
Terrace Court Apts—Contd
213△Broderick Cecelia M 2
214△Moron Pauline 1
215△Wright Richd S 2
216 Bell Helen L 1
217△Potter Elbert L 2
218△Douglas David A 2
219△Drage Camilla 2
220△Christie Mary Mrs 1
221△Scheetz Robt E 2
222△Streitz Gus A 2
223△Bolinger John C 2
224△Jamison Austin A 2
301△Sullivan Claire F 3
302△Peters Hester H 1
303△Mankowski Richd A 2
304△Taylor Chas T 2
305△Tucker Ralph W 2
306△Willsey Franklin R 2
307△Funk Wm H 2
308△Bulla Correy J 2
309△Gilbert Anne G Mrs 1
310△MacDiarmid Fannie M Mrs 1
311△Nichols John C 2
312△McNaughton Hillis A 2
313△Thornquist Leonard A 2
314△Anderson Marion C 2
315△Woodward Marjorie Mrs 1
316△Sondstrom Warner W 2
317△Cutler Algeo D 3
318△Mock Hattie G Mrs 1
319△Stranglen Richd H 2
320△Clinchard Robt E 2
321△Bong Nettie Mrs 1
322△Beagle Mariellen 2
323△Leonard Jas N 2
324△Scholder Jas H jr 2
Street continued
841△Mattox Alverto Mrs 6
845△Wendt O C 11 ⓪
Mason intersects
1001 **Mason Terrace Apts**
△Ronchetto Martin 1 custdn
1 Binner W H 2
2 Lochner Robt
3 King Bert
4 Ihnen Anna Mrs 1
Street continued
1002△Barnett Denzel D 6
1005△Chris Monograms and Shoe Service
1010△Triska Jos W 9 ⓪
1014△McDermott W Harry 11 ⓪
1015△Walker Ralph E 12
1021△Tappan Lester E 12 ⓪
1022 Wendell Marie 7 ⓪
1024△Hart Earl A 7
1026△Gray Lewis I 25
1029△Benner E H Co real est
1029 **Hanscom Apartments**
bsmt△Johnson Henry A 2 jan
△Hart John 2
1△Ehman Mary F 1
2△Read May Mrs 2
3△Richey Ollie B 1
4△Stone Kate B Mrs 1
5△Keefer Kath L 1
6△Gepson Mae Mrs 1
7△Markel Mary Belle 2
8△Cook Ferne V 1
9△Rutledge Geo F 2
10△Finch Cath G Mrs 1
11△Drum Wm I Mrs
14△Lampe Loretta L 3
15 Vacant
16△Hixson Christine M 2
101△Manning Abegail 1
102△Beutler Pauline C 1
103△Collard Mary L 1
104△Ledwich Evelyn L 1
105△Bohnstedt Frances 1
106△Smith Ida B 1
107△Kenworthy A S 2
108 Taylor Sara V 1
109△Anderson Anna F 1
110△Ouren Edw M 2
111△Bickley Mildred 1
112△Eller Leone 1
113△Smith E M Rev 2
114△Osterloh Marie H 1
115△Reed John J 2
116△Pollard Eunice H Mrs 1
201△Poissant Corrine 1
202△Martin Irma N 1
203△Dutcher Helen M Mrs 1
204△Young A Paul 2
205△Carrithers Pauline 1
206△Morrison Robt A 2
207△Walla Leonard 2
208△Gillespie Marie P 1
209△Tappe Minnie A 1
210△Posposhil Lillian M 1
211△Green Blanche 1
212△Lindamood Ralph A 2
213△Crowley Helen J 2
214△Novak Edw E 2
215△Ortlund Viola J Mrs 1
216△Johnson Lela R Mrs 1
301△Lyon Cecile N 1
302△Edman Phil O 2
303△Nevin Eleanor 1
304△Grosshans Edna 1
305△Osborne Eva K 1
306△Schroeder Margt F 1
307△Hargleroad Jewell M 1
308△Moran Sally A
309△Gorman Alphareeta Mrs 1
310△Alexander Hazel 1
311△Kothe Sophye M 2
312△Peyton Patricia 1
313△Roberts Frances M 1
314△Murphy Julia 1
315△Trudeau Alice J 1
316△Pearson Inez E 1
317 No return
Street continued
1034△Kuhl Matthew J 16 ⓪
1039-41△**Avenue Apts**
Moore M H 1 custdn
1△Robinson Harry 4
2△Conway Linn 3
3△Moore Carl 4
4△Drucker Vernon T 4
5△Moore Mason H 2 ⓪
6△Mikics Kathleen 4
Street continued
1040△Omaha Bible Institute
1043△Eickler Jacob W 7 ⓪
1045 Russell Alf W 12
1049△Clark C R 4 ⓪
1053-59 **Schneider Apts**
1△Fontenelle Mary Mrs 1
2△Sires Helen Mrs 2
3△Kinsel Leslie H 5
5△Anderson Francis T 2
6△Lustgraaf Clement D 4
7△Thomas Ira E 2
9△Powley Barbara 2
10△Wilber Scott 2
11 Lavelle Ray 1
13△Schneider Gertrude Mrs 2 ⓪
14 Klauss Lona Mrs 1
15 Clancey Cassie Mrs 1
16 Glasgow Anna 1
Street continued
1058△Hofmann Anton 3 ⓪
1060△Hofmann Pharmacy
Pacific intersects
1101△Andy's Ark Inc
1102 **Normandie Apts**
1△Hansen Susie D Mrs 1 ⓪
2△Smith Myron J 2
3△Roberts Ferne S 2
4△Falconer Irene C 2
5△Olson Chas E 2
6△Robinson Frank R 2
10△Weymiller Kathleen Mrs 2
Street continued
1103△Anzalone Chas J 2
1105△Vigneri Vincent J 3
1107△Seminara Louis gro
1111△Pierson Frank A 6
1112 **Doretta Apts**
(A)△Gloden Alf N 2
(B)△Cottrell Guy S 1
1△Larson Margt A Mrs 1
2△DeMory May Mrs 1
3△Morlan Blanche L Mrs 1
4△Ashe Josephine M Mrs 3
5△Hays Cecil H 2
6△Mason Harold C 1
7 Corrican Albert H 2
8△Zimmerman Marcella M 1
9△Holba Caroline 1
10△Beckler Herbert 2
1113△Haubroe Jens C 7 ⓪
1117△Thorup Matilda Mrs 1 ⓪
1120△Chapek Mary T Mrs 14 ⓪
△Vinti Al J
1121△Yohey Louise P Mrs 2 ⓪
1121½△Crable Wm 2
1122-24 **Thorvald Apts**
1△Olsen Edw M 2
2△Moberly Minnie B Mrs 3
3△Tracy David F 2
4△Howe Georgia 1
5△Silver Norman 2
6 Vacant
7△Winchell Owen L 3
8△Moore Standard B 2
9△Nielsen Clifford W 2
10△Schrader Al H 2
Harris begins
1127△Cooper Martin 5 ⓪ gro
1135△Brown Mathew F 2 ⓪
1136 **Maryland Apts**
1△McWhiney Mae T Mrs 1
2△Kibbie Robt C 2
3△McCleneghan Mary A Mrs 1
4△Tagg Arth W 2
5△Kuhry John F 3
6△Lichtenwallner John B jr 2
7△Cook Mira J 1
8△Burnside Elwin 1
Street continued
1137△Harvey Maude Mrs 1 ⓪
1143△Holt Carl W 7 ⓪
1145△Callahan Margt E 6 ⓪
1147△Park Avenue Rest Home
△Reisdorff Leveta Mrs 24 ⓪
1148 **Virginia Apts The**
1△Lichtenwallner Mittie Mrs 2 ⓪
2△Lichtenwallner John B
3△Vance Max H 2
4△Simplot Mildred M Mrs 1
5△Weir Shirley D 2
6△Heuring Ottilia 3
7△Hanson Threin Mrs 1
Poppleton av intersects
1302△Edenburn Wm K 8
1303△Harrow Nursing Home
△Harrow Clyde 7
1306-08△Brezina Louis 10
1310△McAndrews Martin W 7
1312△Steinbaugh Harry W 2
1314△Galvin Robt S 2
1316△Dotson Walter E 2
1317 **Urbana Apts**
1△Beachler Kenneth 2
2 Taylor Leo J 2
3△Taylor Dale S 2
4△Butke Eliz M Mrs 1 ⓪
5△Donahoe Geo E 2
6△Gilchrist Alice C 1
7△Christie Ray L 2
8△Smith Edna V Mrs 1
9△VanKirk H Russell 2
10△Christie Cora Mrs 1
11△Lenhart Lester 2
12△Keenan Margt C 2
Street continued
1320 Reed's Self Serve Shoppe (br) ice cream
1321△Sloan Rolland L 2
Sloan Ruby L Mrs beauty shop
1321½ DeFrance J Warren barber
1322△Foley Emma T Nurses Directory
△Foley Emma T 2 ⓪
1323△Park Avenue Cafe
1325△Hinky-Dinky Stores Co (br) gros
1328△Park Variety Store
1330△Smith Jas E 7
1331△Neon Products Co Inc
1331½△Hatcher Dwight L 5 ⓪
1334△Nine Cent Cleaners
Wrightsman Paul A 2
1334½△Roberts Raymond O 3
1336△Acme Rug Cleaners
1338△Dietz Josephine Mrs beauty shop
Dick's Barber Shop
1340 Siedlik Frank bakery
1342 Kohn Saml gro
1344△Medicine Chest Pharm
1349 Kavalec Raymond L gas sta
Woolworth av intersects

TP	Adjoining	Source
✓	✓	R. L. Polk Co.

Poppleton 1941

POPPLETON AV—Contd
2208Δ Marasco Fred 3 ⓪
2210Δ Stocking Fred C 2 ⓪
2211 Morone Jennie Mrs 1 ⓪
2212Δ Costanzo Anton 6 ⓪
2214Δ McCann S L 4 ⓪
2216 Vacant
2218Δ Hill Fred N 3 ⓪
2220 Vacant
2222 Vacant
2223Δ Adams Minnie M 6 ⓪
2224Δ Pistilli Sam S 2 ⓪
2225Δ Wolfsbauer Raymond 6 ⓪
2226Δ Romano Jos A 4 ⓪
2228Δ Micheletto Angelo 5 ⓪
2230Δ Variano Ben 5 ⓪
2245 StAnn's Convent
2247Δ Cimmino Louis Rev
2254Δ Farano Angelo 3 ⓪
2328Δ Monico Gabriel 4 ⓪
S 24th intersects
2406Δ Buss Jas C 5 ⓪
2408Δ Burdick Roy 6 ⓪
2417Δ Redgwick Ethel J Mrs 1 ⓪
2419Δ Law Wm L 4
2421Δ Barta Chas 2
2422Δ Silvestrini Antonio 4 ⓪
2423Δ Minarik Jos 2 ⓪
2428Δ Williams Carrie N Mrs 4 ⓪
S 25th intersects
2501Δ Simpson Lillian A Mrs 2 ⓪
2502Δ Pane Girolima Mrs 3 ⓪
2507Δ Allwine Clarence A 2
2508Δ Greise John F 2
2510Δ Coffman Saml J 5 ⓪
2511Δ Campbell Adelia Mrs 4 ⓪
2514Δ Seger Ronald K 4 ⓪
2515Δ Harding Roy J 2
2522Δ Wallace Elsie N 2 ⓪
2524Δ Jones Virgel E 15
S 25th av intersects
2550Δ Nussrallah Geo A 2 ⓪
2553Δ Green Roy 2 ⓪
2556Δ Shaddy Rose Mrs 8 ⓪
2557Δ Seward Lance P 5
2562Δ Littleton Geo M 3 ⓪
2563Δ Christensen Jeppe 2 ⓪
2565Δ Bonacci Carmen M 5 ⓪
2566Δ Shields Emma L Mrs 3 ⓪
Δ Peterson Leonard
2570Δ Nicholson Carl E 7 ⓪
2572Δ Frankoff Jennie Mrs 6 ⓪
2573Δ Massara Francis M 4
S 26th intersects
2602Δ Swanson Nina M 4 ⓪
2606Δ Lane John S 14 ⓪
2609Δ Rotella Ameado M 3 ⓪
2615Δ Blake Geo M 6 ⓪
2616Δ Welch Harry E 11
2617Δ Thies Wm B 3 ⓪
22
S 27th intersects
2702Δ Thornton Clara Mrs 3 ⓪
2703Δ Anderson Emma F Mrs 5 ⓪
2711Δ Prochaska Ludwig C 3 ⓪
2715Δ Cleary Frank L 2 ⓪
2717Δ Swancutt Ralph W 9 ⓪
2719Δ Partridge Ellen E Mrs 4 ⓪
S 28th intersects
2801Δ Coughlin Jack 2
2803Δ Kasparek Edw
2804Δ Morgan Chas B 8 ⓪
bsmt Vacant
2809Δ Spencer John P 9 ⓪
2811Δ Doss John 8 ⓪
2812Δ Adams Clifford A 4 ⓪
2816Δ Stimmel Everett 7 ⓪
2817Δ Looby Wilford M 9 ⓪
2818Δ Borchert Wm J 3 ⓪
2820Δ Sandoz Paul C 5
S 29th intersects
2911Δ Whalen Walter M 5 ⓪
2916Δ Rowe Dorothy D Mrs 2 ⓪
Park av intersects
2959Δ Finley Loretta A 2 ⓪
2962Δ Caven Chas R 5 ⓪
2963Δ Craig Nell 4 ⓪
2964Δ Wilson Edw J jr 6 ⓪
2965Δ Rapp Robt E 2 ⓪
2967Δ Alwine Geo 3 ⓪
2968Δ **Chula Vista Apts**
1Δ Smith Ronald W 3
2Δ Smith Phillip T 4
3Δ Coverdale Robt T jr 2
4Δ Fraser Cyril V 2
5Δ McNerthney Jas E 3
6Δ Thompson John P 3
Street continued
2969Δ Cissell Myrtle A Mrs 4 ⓪
S 30th av intersects
3002Δ Pospichal Prokop J 4 ⓪
3004Δ Buchta Wm J 7 ⓪
3006Δ Smith Horace G 3 ⓪
3008Δ Kuder Mary B Mrs 3 ⓪
3009Δ Wagner Vernon V 2 ⓪
3010 Under construction
S 31st intersects
3114Δ Burford Jas A 6 ⓪
3116 Olsen Velda Mrs 6 ⓪
3124Δ Lavelle Jas A 9
Δ Mahon Henry H 4
S 32d intersects
3202Δ Johnston John P 2 ⓪ chiro
3205 **Dwight Apts**
bsmt Δ Payne Lawrence 2
1Δ Parmelee Jeanette Mrs 1
2Δ Kenyon Kenneth E 3
3Δ Kemp Rex E 2
4Δ Cole Richd 2
5Δ Kennedy Jessie C 1
6Δ Konat Gust A 2
7Δ Charlton Eliz 2
8Δ Wall F Herbert 3
9Δ Lord Scott 2
10Δ Reed Earle G 2
11Δ Ross Maude G Mrs 3
12Δ Lindsey Lola I 2
Street continued
3208Δ Hennessy Edw P jr 6 ⓪
3209Δ Konat Felix J 2
3210Δ Nanos Gus G 5 ⓪
3211Δ Jensen Ole 4 ⓪ pntr
3212Δ Wilbur Kathryn C 2 ⓪
3213Δ Drefs John P 6 ⓪
3215Δ Heuer Sadie Mrs 4 ⓪
Manard Jas E chiro
3216Δ Leary Leone 4 ⓪
3217Δ Suchan Jos K 4 ⓪
3220Δ Wilson Chas Z 11 ⓪
3221Δ Rohrbough Elmore M 1 ⓪
civil eng
3224Δ Pagett Pearl H 5 ⓪
3225Δ Terryberry Lucile I 8 ⓪
20
S 33d intersects
3303Δ Fehlhaber Eug H 7
3304Δ Gidley Arth W 4
3305Δ Eppenbaugh Melvin J 7
3306Δ Warner Don M 4
3307Δ Smith Jas W 3
3308Δ Cranny Tibruts T 11
S 34th intersects
Turner blvd intersects
3401Δ Edwards Guy D 5 ⓪
3420Δ Mollner Robt P 3 ⓪
3424Δ Boien Fred 5 ⓪
S 35th intersects
3502Δ Dugher Jas B 4 ⓪
3504Δ Holst Edmund K 4 ⓪
3508Δ Cambridge Geo R 6 ⓪
3515Δ Hill C Lee 3 ⓪
3516Δ Walsh Gerald R 4 ⓪
3518Δ Metz Jasmine S 1 ⓪
3520Δ Barber Harry D 3 ⓪
S 35th av intersects
3560Δ Steberg Howard K 3 ⓪
3564Δ Riley Bryan M 3 ⓪
S 36th intersects
(Not open between S 36th and S 42d)
18
S 42d intersects
4205Δ Morton Geo T 2 ⓪
4208Δ Larsen Edw R 3 ⓪
4211Δ Tyler Frank P 2 ⓪
4212Δ Lush Jas B 3 ⓪
4215Δ Wille Chas F 2 ⓪
4216Δ Hoyer Herman Z 3 ⓪
4219Δ Fredericksen Ralph 4 ⓪
4220Δ Leutenegger Henry A 4 ⓪
4223Δ Faudt Chas A 2 ⓪
4224Δ Baright Leslie T 3 ⓪
4225Δ Caruso Michl P 4 ⓪
4226Δ Satrapa Jos 3 ⓪
S 43d intersects
4301Δ O'Hearn John J 3
4305Δ Nelson Chas P 3 ⓪
4308Δ Cochran Geo H 3 ⓪
4309Δ Lewis Lou 5 ⓪
4311Δ Mickna Paul J 4 ⓪
4316Δ Hasenjager Wm H 4 ⓪
4317Δ Munger Frank R 3 ⓪
4320Δ Kidd Alan J 2 ⓪
4321Δ Miller Chas F 3 ⓪ pub acct
4324Δ Kelberg Harold C 2 ⓪
4326Δ Shaffer Emmett E 6 ⓪
4327Δ Rozmajzl Frank W 3 ⓪ locksmith
4330Δ Sandler Jack L 1 ⓪
4330½ No return
S 44th intersects
4402Δ Wilbur W Keith 3 ⓪
4408Δ Martin Lyle A 4 ⓪
4409Δ Rahn Anna E Mrs 1 ⓪
4413Δ Feldman Abe 3 ⓪
4416Δ Holtz LeRoy E 3
4417Δ Dennell Alf R 4 ⓪
4420Δ Franta Emma 2 ⓪
4421Δ Wolfe Forrest E 3
4424Δ Wall Earl 6 ⓪
4425Δ Peterson Chas 2 ⓪
4427Δ Janousek Jos J 4
4432Δ Vacanti Alf L 5 ⓪
4433Δ Hamann Henry C 2 ⓪
S 45th intersects
4506Δ Rydberg Nels G 4 ⓪
4511Δ Fesler Barbara Mrs 2 ⓪
4512Δ Urban Jas J 3 ⓪
4515Δ McMahon C Ray 4 ⓪
4516Δ Merrick Donald W 6 ⓪
4519Δ Corrigan Jos P 2 ⓪
4520Δ Hinzie Chester W 2 ⓪
4523Δ Kennedy Wm C 3 ⓪
4524Δ Olson Albert P 4 ⓪
4525Δ Mortenson Edwin G 4 ⓪
4528Δ DiGiorgio Angelo J 6 ⓪
4531Δ Salman Almet K 3 ⓪
4532Δ Schoultz Mayme A Mrs 2 ⓪
4535Δ Brintnall Percy C 3 ⓪
4536Δ Zielinski Marion A 7
4538Δ Burney Jas G 3 ⓪
4539Δ Cooper Lumas R 3 ⓪
4542Δ Bartell Fred W 2 ⓪
4543Δ Sommer Saml 2 ⓪
4545Δ Lynch John H 3
4548Δ Leutenegger Ralph R 3 ⓪
4549Δ Buckman Chas L 2 ⓪
4551Δ Altmann Frank J 3 ⓪
4552Δ Miller Harry T 4
4554Δ Feeken Fred H 2 ⓪
4560Δ Adkins Lyman E 3 ⓪
S 46th intersects
S 46th av intersects
4651Δ Byerly John R 2 ⓪
4652Δ Lorkis Jos 3 ⓪
4658Δ McGowan Jas W jr 6 ⓪
4659Δ Hook Marie Mrs 5 ⓪
4663Δ Weiss Irwin D 2 ⓪
4664Δ Loftus Jas E 5 ⓪
4666Δ McMahon Peter J 4 ⓪
4667Δ Fogel Louis E 4 ⓪ coml artist
4669Δ Robinson Richd 2 ⓪
4670Δ Nielsen Geo W 2 ⓪
4673Δ Peterson Hugh A 3 ⓪
4674Δ Friedman Isaac H 5 ⓪
4678Δ O'Neil John M 3 ⓪
4679Δ Suing Lucille M Mrs 3 ⓪
4682Δ Sortino Ned 4 ⓪
Δ Garrop Sam 5 ⓪
4683Δ Smith Doede H 2 ⓪
4684Δ Larsen Mildred M 2 ⓪
4685Δ Michael Stanley A 4 ⓪
4688Δ Matthews Paul L 2 ⓪
4689Δ Zents Leo J 5 ⓪
4694Δ Sucha Julia T Mrs 4 ⓪
S 48th intersects
4802Δ Ferdna Walter 4 ⓪
4804Δ Kidwiler Marion H 5
4806Δ Pearson Jas C 4 ⓪
4809Δ Murphy Jos M 2 ⓪
4811Δ Chesnut John E 2 ⓪
4814Δ Stibbs Wilton C 14 ⓪
4817Δ Sundell Soren O 4 ⓪
4818Δ Slama Emil 4
4822Δ Fitch Gertrude C Mrs 3 ⓪
4825 Vacant
4826Δ Jacobs John B 4 ⓪
4827Δ Wemmer Ralph K 3 ⓪
4830Δ Bentz Peter B 3 ⓪
4835Δ Miklas Francis J 7 ⓪
4836Δ Nelson Geo C
4840Δ Weigel Wallace A 2 ⓪
4847Δ Burchell John J 4 ⓪
4848Δ Johnson Albert G 3 ⓪
S 49th intersects
4901Δ Kafka Robt J 4 ⓪
4902Δ Iler Marvin K 8 ⓪
4907Δ Strom Paul B 3 ⓪
S Saddle Creek rd intersects
4924Δ Central Mfg Co
4929Δ Desmond Leroy A 6 ⓪
4931Δ Wonder Jacques A 5
Wonder Beatrice beauty shop
4931½ Rodman Collier B 1
Mo Pac RR crosses
16
S 50th intersects
5001 Vacant
5003Δ Koneck John A 2
5005Δ Koneck John V 3 ⓪
5010Δ Hartman Louise E 1 ⓪
5011Δ Payne Christina Mrs 1 ⓪
5015Δ Madsen Susie 1 ⓪
5016Δ Elston Robt N 4 ⓪
5019Δ Jensen Louis D 2 ⓪
5020Δ Jensen Carl W 4 ⓪
5023Δ Schneiderwind Fred P 2 ⓪
5026Δ Schrempp Chas F 2 ⓪
5027Δ Cunningham Jas E 4 ⓪
5031Δ Connelly Jack 6 ⓪
5032Δ Sloan Wm P 3 ⓪
5035Δ Brady Dela M 1 ⓪
5036Δ Camero Ronald R 4 ⓪
5039Δ Baines Donald W 5 ⓪

TP	Adjoining	Source
✓	✓	R. L. Polk Co.

S 29TH ST 1941

HEATING — PLUMBING — REFRIGERATION — AIR CONDITIONING — ALSO MATERIAL SALES

29TH S—Contd
214ΔWarner Kenneth F 4
219ΔElmore Geo I Co auto repr
Farnam intersects
(Not open between Farnam and Harney)
Harney intersects
401 Watton Jas 5
403ΔHarper Wm 3
405ΔSmith John 5
406ΔBarnett Freeman 16 ⓪
411ΔWebster Kathryn Mrs 6
Dewey av intersects
507ΔMommsen Ernest W 3
507½ΔO'Donnell Danl J 2 ⓪
508 **Anton Apts**
1ΔEllison Francis J 2
2ΔCowardin Jack 1
3ΔMcDermott Mary J 2
4ΔO'Riley Chris 2
5ΔGrint Donald M 2
6ΔWilham Iola F 1
7ΔKuns Glen R 1
8ΔEggert Ruth 2
Street continued
509ΔChuvonic Abr 3
509½ΔLand Mary Mrs 2
522ΔHernes Anton N 5 ⓪
525 **Colonial Arms** apts
1ΔAndrews Frank A 2
2 Lahey Wm 2 ⓪
3ΔMurphy Evelyn E 1
4ΔGuye Estelle Mrs 2
5ΔChamberlin Sears E 2
6ΔBrown Ethel 1
Street continued
527ΔWolsky Agnes Mrs 2
527½ΔGunn Eug C 3
528 **Morley Apts**
bsmtΔDowd Thos H 4 ⓪
101ΔEspegren Arth E 2
102ΔBauer Burnelle C 2
103ΔMcDonough Kath 1
104ΔRunsteen Rodney Mrs 2
105ΔDowd Delia Mrs 2
106ΔWard Frank 2
201ΔUehling Howard 2
202ΔDrew G L 2
203ΔBraasch Robt R 1
204ΔDonahue John 2
205ΔMoon Emmett O 3
206ΔVoris Jack C 3
301ΔJepson Jas R 3
302ΔSmyers Chas D 2
303ΔSindelar John J 2
304ΔWright Nellie Mrs 2
305ΔO'Connor Myrtle Mrs 1
306ΔHolstein Louis 2
Street continued
529ΔGoebel Ann Mrs 4
529½ΔJohns Harold 5
531ΔBennett Patricia Mrs 2
531½ΔCampbell Norval L 4 ⓪
533ΔBrown Ray B 4 ⓪
533½ΔMesser Thos C 3
536ΔSafranek Jos A 14 ⓪
537ΔBieker Bernard A 8 ⓪
539ΔCarnes Raymond 2 ⓪
540ΔSavage John W 8 ⓪
542ΔClevenger Dean 2
545ΔCohen Aaron L 5 ⓪
ΔRadinowski Jos 3
546ΔMcMullen Marguerite B Mrs 12 ⓪
Jackson intersects
603ΔJepson Merle P 2
605ΔHall Harry H 15
606 **Sally Ann Apts**
1 Vacant
2ΔDuffy Jos P 2
3ΔKudrna Frank 3
4ΔKemp R C 2
5 Johnson Maxine Mrs 3
6 Montgomery Nellie 2
7ΔWilliams Dorothy Mrs 2
Street continued
607ΔPriesman Maurice V 6 ⓪ gro
614ΔCarnes Edwin T 2
625ΔAsdell Lloyd H 16 ⓪
StMary's av intersects
701ΔMiller Robt 5
702 Pillar of Fire Church
ΔDawson Geo W Rev 5
705ΔParmenter Ralph 7 ⓪
707 Kilpatrick Lawrence 14
708ΔDinges D Frank 13 ⓪
709ΔKuipers Howard 17
709½ΔNorval Harry 2
711 **Apartments**
1ΔGantenbein Glen 2
2ΔMarfisi Anton F 2
3ΔBellows Kathleen Mrs 1
4ΔJetter Howard H 2
Street continued
720 Mihara's Figurines
Mihara Iwao
22
Leavenworth intersects
806ΔHill Leonard F 4
814ΔNick Pearl Mrs 3
815ΔRohrs Margt A Mrs 3 ⓪
820ΔSelberg Melvin C 13
823ΔDow Thos A 5 ⓪
825ΔAmato Jos 5 ⓪
826 Vacant
827 **Dixon Apts**
1ΔDickey Herschel W 2
2ΔWood Ralph H 4
3ΔUtley Rose L 1 ⓪
4ΔFerguson Cecil L 2
Street continued
828ΔJacox Donald E 10 ⓪
829ΔShafer Roy B 3 ⓪
829½ Stripe Max 2
830ΔStone Harry E 5 ⓪
831ΔThomas Geo I 3 ⓪ contr
832ΔTerpy Lyman R 8
834ΔCorcoran Chas M 9 ⓪
840ΔDanner Harry H 3 ⓪
845ΔYoungren Edw 2
846 **Andrew Apts**
1 Vetro Jos 4
2 Coats Wm 4
3ΔAxland Elmer 2
4ΔKane John L 2
5 Vacant
Street continued
847ΔBaade Paul 10
Mason intersects
1001ΔHitchcock Jennie C Mrs 13 ⓪
McWilliams Harold H 2
1004ΔBurger Earl J 3
1005ΔGrubb Melvin F 15 ⓪
1008ΔShapiro Jacob 7 ⓪
1009ΔBurney Geo H 3 ⓪
1010ΔSinkule Jos 7 ⓪
1012ΔMcGowan Francis H 6 ⓪
1015ΔPullis Jas R 6
1019ΔVolcheck Jearl E 8 ⓪
1022ΔBohan Juliet 9 ⓪
1023 **McMillan Apts**
1ΔMailonder John T 3
2ΔKnight Richd D 2
4ΔKing Chas S 2
5 Martin Lee 3
6ΔGraham Richd E 3
9 DeVon Chas S 2
10ΔMonroe Mabel E Mrs 2
Street continued
1025ΔHuffer D Leroy 9
1029 **Rosedale Apts**
1ΔNorton John V 2
2ΔDyas Marion D 2
3ΔFoy Jos P 2
4ΔEngquist Hanna Mrs 1
5ΔRohert Kath G Mrs 1 ⓪
6ΔThomas Vernon C 2
7 Smith Warren O 2
8ΔTalbert Margt P Mrs 2
9ΔKnobbs Walter H 2
10 Greene Jack L 2
Street continued
1034ΔShattuck Seth R 10 ⓪
1037ΔWiens Abe K Rev 2
ΔMorsch Howell A 2
1040-44 **Georgia Apts**
bsmtΔBoyd Raymond 2
1 Vacant
2ΔWieser Gotfred 2
3ΔBaudo Jas E 3 ⓪
4ΔNorton Rita B 2
5a Cook Shirley J 1
5bΔKeyser Minnie M 2
6ΔPickett Eug L 2
7 Wilberding Edwin E 2
8ΔBernt Alice A 3
9ΔAst Dona M 2
10aΔZuerlein Christie M 2
10bΔStreet Irene E 2
11aΔMarreson Joan 2
11bΔPier LaVerna H 3
12aΔHeyde Muriel 1
12bΔSkillman Donna 2
14ΔMcDonald Jas P 2
15ΔGlesinger Joan 2
Street continued
1041ΔWieser Gottfried M 2 ⓪
1045ΔMahrt LaVern L 7 ⓪
1046ΔOlson Wm R 4 ⓪
1049ΔOlderog Herman H 4 ⓪
1050ΔHibberd Caroline Mrs 12 ⓪
1051ΔFreeman E Sterling 3 ⓪
1051½ΔFerris Russell 2
1053ΔBrown Jos B 13 ⓪
1054ΔHarrington Margt Mrs 4
1056ΔSteinhoefel Emma A 1 ⓪
Pacific intersects
1101ΔMcPherson Merl 5 ⓪
1102ΔKiewit Carrie 3 ⓪
1106ΔSlane Jas J 3 ⓪
1108ΔMcCaul Clarence A 4 ⓪
1111ΔEngle Jas T 9 ⓪
1113ΔKomasincki Frank 3 ⓪
1114ΔLinder Christian 5 ⓪
1115ΔKomasinski Victor 6
1119ΔHofmann Raymond A 4
1120ΔWhitley Leonard D 4 ⓪
1121ΔAllen Gerald V 3 ⓪
1124ΔNovak Edna M Mrs 15
1125ΔMarlake Rose Mrs 11 ⓪
1126ΔBaker Henry L 4 ⓪
1129ΔAndresen Verna Mrs 8
1130ΔSatow Lila M 3 ⓪
1131ΔHerzog Ralph H 3
1135 No return
1136ΔKansier Henry J 3 ⓪
1137ΔLevine Jack 6 sewing machs
1138ΔLarsen Alf A 7 ⓪
1141ΔWilson Clarence E 9 ⓪
1142ΔO'Shaugnessy Wm D 9 ⓪
1143ΔYancey Wm R 5
1148ΔCopeland Kenneth D 7
Poppleton av intersects
1301 Murphy John D 1 ⓪
1306ΔSullivan Maurice E 2 ⓪
1307ΔCarlson Ralph H 5 ⓪
1310ΔConnelly Wm L 3 ⓪
1311ΔLinton Ralph
1315ΔTalarico Ralph B 2
1315½ΔPalma Louis E 3
1317ΔOlson Rudolph A 3
1317½ΔIrwin Fred P 2
1319ΔThrane Tina T Mrs 3 ⓪
1321ΔGrof Geo W 12
1329ΔEllis Raymond F 5 ⓪
1333ΔMcWilliams Anna M 2 ⓪
1338ΔPark School
Woolworth av intersects
1501ΔConnely Jas F 3
1502ΔMasters Orville M 9 ⓪
1504-06ΔSmith Christine Mrs 19 ⓪
1505ΔWachter Geo S 4 ⓪
1506 No return
1509ΔCronin Leslie H 4 ⓪
1510ΔMills Ralph L 9 ⓪
1511ΔHodgson Pearl Mrs 2
1512ΔBovee Harold E 6 ⓪
1513ΔHarris Elmer A 4 ⓪
1514ΔLerwold Albert 4 ⓪
1515ΔMcCue Wm A 2 ⓪
1516ΔHild Fred M 8 ⓪
1517ΔWendt Donald E
1519ΔSimek Jos E 2 ⓪
1521ΔEsser Sylvain A 12 ⓪
1522ΔNiksich John 9 ⓪
ΔFoote A Kenneth 2
1525ΔJohnston Eugenia M Mrs 3 ⓪
1526 Majors Rest Home
1530ΔGoodrich Lyle 5
1531ΔLutz Francis J 6 ⓪
1533ΔMcConnell Maude E Mrs 4
ΔHarrington Matt 3
1534ΔJohansen Max 3 ⓪
1537ΔPearson Emma Mrs 2 ⓪
1538ΔCordle Jewell B 15 ⓪
1541ΔHonaker Jessie Mrs 4 ⓪
1542ΔCzaja John L 8
1545ΔThieme Robt E 3 ⓪
1546ΔLarson Vern E 11 ⓪
1549ΔBurgess Erma Mrs 2
1550ΔJones Jas O 18 ⓪
Hickory intersects
1701ΔRussell W Wm 4

TRIM A SEAL ANODIZED ALUMINUM

TP	Adjoining	Source
-	✓	R. L. Polk Co.

30TH AVE S 1941

30TH S—Contd
6002-16△Miller F R Feed Mills Inc feed mfrs
Jefferson intersects
6203△Zimba Jos J 4 ⓪
6206△Johns Robt H 5 ⓪
6207△Gill Wm M jr 4 ⓪
6210△LeRette Herbert R 3 ⓪
6211△Velasquez Jos 6 ⓪
6214△Slack Isola M Mrs 3 ⓪
6215△Baughman Thos 2 ⓪
6218△Newton Thos F 2 ⓪
6219△Smith Francis J 5 ⓪
6223 Tollner Alf 2 ⓪
6303△Krepel Wm 3 ⓪
6307△Conkling Clarence L 3 ⓪
6308△Dietze Frank J 3 ⓪
6311△Egan Leo P 4 ⓪
6315△Crane Clarence E 3 ⓪
6319△Cunningham Clyde A 5 ⓪ contr
6326△Pribyl Stanley 3 ⓪
6330△Benak Jos 7 ⓪ gro
Madison intersects
6501△Jack's Service Sta filling sta
6510△Jaksich Paul 5 ⓪
6512△Brennan Jos P 2 ⓪
cor Good Hope Lutheran Church
Monroe intersects
6608△Smith Earl R 2 ⓪
6611△Novak Eva Mrs 3 ⓪
6612△Hanus Jos C 3 ⓪
6616△Griffith Marion 5 ⓪
6620△Skocz Leo 9 ⓪
Drexel intersects
6702△Letak Louis E 3 ⓪
6703△Nemec Louis J 9
6708 Haggard Richd 2 ⓪
6716△Goodman Wm J 2 ⓪
6720△Bryan Ray 2 ⓪
Polk intersects
6802△Garkevicius Joe 9 ⓪
6805△Gorup Mary Mrs 3 ⓪
6820△Sporcic Anton 9 ⓪
Sporcic Ann Mrs gro
6827△Krajicek Mary Mrs 6 ⓪
Harrison intersects
City limits

52

30TH S (South Side Terrace Homes) —East Side S 30th from R to S and T to W
5301 Frazier Bernard 2
5303△Zarkowski Edw 7
5305△Savage Monica Mrs 5
5307△Martin Raymond 4
5309△Wirth Ruth Mrs 6
5311△Christensen Raymond E 5
5313 Davis Dale L 5
5315 Boyle Maurice L 5
5317△Bird Frances L Mrs 5
5319 Tomasek Jas 3
5321 Marcoe Harold C 5
5323△Karas Etta Mrs 2
5325△Craycraft Jos G 3
5327 Butsky Adam 2
5329△O'Neill Richd M 3
5331△Cornelius Carl jr 3
5333 Engel John
5335△Sullivan Kath A 2
5337△Shay Robt M 3
5339△Hanson Jas 4
5501△McKeever Jas F 6
5503 Swihel Leonard 3
5505△Meschede Flossie E 3
5507△Street Wilcie L Mrs 3
5509△Roberto Peter 4
5511△Solberg John J 4
5513 Fay Robt E 4
5515△Thomas Albert 3
5517△Thurston Fred 5
5519 Wilson Dwight E 4
5521 Vacant
5523 Riviera Julien L 4
5525△Sloma John S 5
5527△Peetz John P 4
5529△South Side Terrace Homes (admn ofc)
△City Housing Authority
5601△Newton Bert 3
5603△Chase Chas F jr 3
5605 Wrage Carl 2
5607△Schmidt Augusta J Mrs 1
5609 Hess June Mrs 2
5611△Armstrong Richd S 3
5613△Convey Jas W 3
5615△Schlie Lewis J 2
5617△Stephens Teena Mrs 2
5619△Montgomery Harold J 4
5621△Milobar Martin 5
5623 Vacant
5625△Stanker Joe 2
5627 Walter Benj V 2
5629△Fenton Jerry P 3
5631 Ludwick Lois Mrs 3
5633△Browning Thos 2
5635△Hecox Clarence 2
5637△Gartin Eug E 2
5639 Hunt Donald 3
5701△Gartin Floyd M 5
5703△Trimble Hallett P 2 ⓪
5705△Ferris Jas A 2
5707△Fischer Carl J 2
5709 Usalis Stanley 2
5711△Neff John R 2
5713 Hawkins Garnet 2
5715△Courtney Perry G 2
5717△McDermott Michl I 2
5719△Payne Henry 1
5721 Gaines Thos 2
5723 Kalkowski John S 2
5725△Swepston Maggie Mrs 2
5727△Yeck Ernest 5

22

30TH AV S—From opp 3010 Mason south to R (not open between Woolworth av and Grover, and between A and Q)
1001△Pinnell Saml W 2
1002△Gravert Harry L 5 ⓪
1003△Hegner Lyle 4
1005△Feblowitz Ida F Mrs 2
1006△Elvers Ellen beauty shop
1007△Albright Ione 2
1009△Miklas Frances Mrs 2
Bauermeister Louise 1
1010△Hogan Andrew 10 ⓪
1011△Griffin Harold E 4 ⓪
1014△McGurn Matt A 2 ⓪
1015△Marshall Roy M 5 ⓪
1017△Osterhoudt Olive A Mrs 4 ⓪
1019△Jones Ernest 4 ⓪
1021△Lewis Everett A 6 ⓪
1022△Pesek Louis E 7 ⓪
1025△Siders Cyrus W 7 ⓪
1026△Young Harold E 6 ⓪
1029△Fulton Doris N ⓪
1030△Jones Ernest T jr 7 ⓪
1031△Maycock Robt W 11
1033△Johnson Anna S Mrs 5
1034△Stilen Geo jr 12 ⓪
1035△Jensen Elmer 5 ⓪
1036 Converse Mary E 5
1039△Hanson Oscar W 4 ⓪
1040△Eckel Erwin A 2
1043△Winner Emily Mrs 11 ⓪
Pacific intersects
1101△Young Walter V 9 ⓪
1102△Shank Thos M 6 ⓪
1110 **Lakota Court Apts**
1△Orr Edwin L 5
2△Lund Axel 2
3△Smith Lloyd V 2
4△Christensen Chas M 3
5△Parry Nedewa Mrs 1
6△Jergenson Elmo 3
7△McKissick E L 3
8△Hallgren Clark O 4
9△Swoboda Jos F 2
Street continued
1111△Schlotman John R 5 ⓪
1113△Schulze Nathan P 8 ⓪ pntr
1115△Randall Florence H 5 ⓪
1117△Swanberg Lena Mrs 4 ⓪
1120△Frazier Hester Mrs 3 ⓪
1121 McDaniel Margt M Mrs 2
1122△Freet Howard W 6 ⓪
1124△Sullivan Lou Mrs 6 ⓪
1126△O'Brien Robt G 10
Harris ends
1130△Heintze Geo H 6
1134△Morgan Robt W 5 ⓪
1138△Morgal Ronald A 6 ⓪
Conlan Jos J 5 dentist
1141 **Chula Vista Apts**
7△Stolinski Victor L 3 ⓪
8△Herman Bernard F 3 ⓪
9△Gilloon Allen G 3
10△Sharp Wm C 3 ⓪
11△Spring Wm C 3 ⓪
12△Montmorency Arth F 4 ⓪
13△Gilloon Jas R 3
Poppleton av intersects
1302△Millard Wm O 6 ⓪
1306△Brown Franklin R 2
△Cuva Fred 6 ⓪
1310△Knox Wm 10 ⓪
1311△Horn Henry H L 2 ⓪
1314△Mills Veva H Mrs 8 ⓪
1315△Heyne Donald H 8 ⓪
Ames Donald 2
1318△Harrow Gordon L 8 ⓪
1324△Moberg Harry J W 3 ⓪
1325△Foster John J 10
1326△Gallagher Patk T 7 ⓪
1329△Enger Howard C 5 ⓪
1330△Kennedy Eug S 12 ⓪
1334△White Zora E Mrs 1 ⓪
1335△Mount Mollie A Mrs 1 ⓪
1336 Shipman David E 1
1336△Samson Geo A 16 ⓪
1337△VanderStolp John R 6 ⓪
1339 Vacant
1340△Johnson Harold L 8 ⓪
Woolworth av intersects
(Not open between Woolworth av and Grover av)

34

Grover av intersects
3501△Ranallo Amelia Mrs 7 ⓪
3502△Baratta Pasquale 7 ⓪
3504△Baratta Angelo 3 ⓪
3505△Pinkes Benj H 4 ⓪
3507△Wieczorek John S 4 contr
3508△Thomas David E 2 ⓪
3510△Uryasz Frank D 5 ⓪
3512 Kinast Steph 3 ⓪
A intersects

48

(Not open between A and Q)
Q intersects
5216△Tyson Margt Mrs 5
5216½△Hagen Nels 2
5218△Dailey Grover 2
5218½△Franklin Leroy 1 trans
5219 Puglisi Frank 2 ⓪
5222△Williams Booker T 2
R intersects

9

31ST N—From 3100 Dodge north beyond Woodney blvd (not open between Cass and Lafayette av, between Lindsay av and ½ blk south of Ohio, between Binney and Taylor, between Ames av and Saratoga, between ½ blk north of Saratoga and Forest Lawn av, and between Howell and ½ blk south of Bridge)
118-20 **Kay Apts**
1△Christensen Knud 2
2△Gardiner Carrie T 2
3△Nogg Ernie 3
4△Bartunek Lilly 4
5△Dineen Kath Mrs 2
6△White Margt M Mrs 1
7△Gardiner Kate Mrs 2
8△Arato Yolande 1
9△Buzard Leroy H 2
Street continued
128 **Beverly Manor Apts**
1△Wilkins Torrey 1 ⓪
2△Schroeder Robt F 2
3△Jacobsen Leonard R 3 ⓪
4△Malott Ralph J 3 ⓪
5△Echtenkamp Glen J 2 ⓪
6 Morse Ruth Mrs 3
7△Bonnie Josephine Mrs 3 ⓪
8 Vacant
9△Bussard Wm E 2 ⓪
10△Jepsen Edwina Mrs 3 ⓪
12△Crowley Chas B 2 ⓪
14△Paproski Louis M 4 ⓪
15△Floen Rose Mrs 3 ⓪
16△Hanrahan John J 3 ⓪
17△Gendler Hymie 2 ⓪
18△LaFerla Jas V 5 ⓪
19△Bartlett Herbert J 2 ⓪
20 Johnson Raymond C
21△Mullen Vincent J 3 ⓪
22△Rainey Jack A 4 ⓪
23 Phillips Chas L 2
Street continued
136△McCarville Thos H 5 ⓪
138△Tungate Chas B 3 ⓪
140△McMahon Paul H 3
142△Redman Benj A 2 ⓪
148△Graves Geo S 1
150△Palmer Bert B 2 ⓪
152△Cox Wm A 2
Davenport intersects
301△Gaule John F jr 4 ⓪
304 **Hillside Court Apts**
1△Bourgeois Wilfred A 3
2△Sturtevant Gertrude Mrs 1
101△McKeiver Walter J 4
102△Diworky Adolph S 2
201△Vaughn Irving E 5
202 Johnson Owen J
Street continued
307△Hockabout Dale P 3
311△Ruderman Harry H 8 ⓪
315△Telpner Mary Mrs 4 ⓪
316 **Hillside Court Apts**
13△Fenimore J I 2
14△O'Brien Kathleen Mrs 2
113△Pollard John M 2
114△Clarke Illona C Mrs 2
213△Lewis G Thos 3
214 Vacant

TP	Adjoining	Source
-	✓	R. L. Polk Co.

HARRIS ST 1941

HARNEY—Contd
3536△Morrison Helen Mrs 8
3540△Fricke Wm H 10
3548△Hercovitz Bertha Mrs 4
S 36th intersects
(Not open between S 36th and ½ block east of S 38th)
S 38th intersects
3808△Unthank Wm R 4 ⓪
3812△Blei Leslie F 2 ⓪
3816△Taylor Earl L 7 ⓪
3820△Pedersen Helen L 12 ⓪
12
S 38th av intersects
3860 **Highland Court Apts**
1△Rogers Minnie 1
2△Moon Chas F 2
3△Sumney Kath K Mrs 1
4△Johnson Otho H 2
5△Gagini Julius L
6△McFayden Martha E Mrs 1
7△Bryant G May 2 ⓪
Street continued
3862△Jacobsen Henry W 13
3866△Smart Inez Lucretia Mrs 6 ⓪
3870 **Colbert Apts**
bsmt△Secrist Saml L 4
△Dolly Hospital
10△Hiller Louis 2
11△Kiplinger Donald C 2 ⓪
12△Schmidbauer Chas B 2
14△Standish Myles 2
15△Edquist Erhart D 2
16△Earhart Floyd H 2
S 39th intersects
3902△Robertson Geo E 2 ⓪
△O'Connor Marion Mrs q
△Gorman Philomena 1
△DeBusk Lawrence 2
3910△Norton Emma M Mrs 3 ⓪
3918△Lynch Zella K 6 ⓪
3922△Norall Frank V 3 ⓪
3924△Cavanaugh Jessie L Mrs 2 ⓪
LaFleur Norman watch repr
3926△Abbott Frank A 11 ⓪
S 40th intersects
4004△Cook Wm H 2
△Nordin Hugo 4
4006△Darling Arlo W 4
△Green Chas O 3
4008△Hayduk Wm H 4
△Helgren Jonas T jr 2
4010△Oslund Elmer C 4
4012△Keast Paul C 2
S 41st intersects
4110△Dorsey Josephine J 2 ⓪
4114△Grebe Silona E Mrs 3 ⓪
4119△Carter Leslie D 4
4121△Delrogh Heine 4 ⓪
S 42d intersects
4201△Lynn Della C Mrs 6 ⓪
4202△MacDiarmid Meta H Mrs 2 ⓪
4204△Breen Maurice 4 ⓪
4209△McMullen Wm L 4
4210△Boggess L Kenneth 7 ⓪
4211△Sullivan Mary A 2 ⓪
4215△Reynolds Wm L 6 ⓪
4216△Kruse Fred W 3
4217△Alexanderson Hazel K 2 ⓪
4219△McKenzie Mildred Mrs 4
4220△Schade Carl F 2 ⓪
4227△Pablonis Elaine V Mrs 3 ⓪
4228△Marmon Clarence A 6 ⓪
4229 McIlnay Chas D 1 ⓪
△Devlin Carroll R 3
4232△Vacek Frank 3 ⓪
4235△Jolliff Ida M Mrs 2 ⓪
4236△McGough Frank 7 ⓪
4239△Watkins Vance E 5 ⓪
4243△Anderson Gertrude M 10 ⓪
nurse
4244△Allis Dorothy Mrs 2 ⓪
4247△Refregier Nere L 1 ⓪
4248△Glasshoff Julius G 3 ⓪
4249△Monette D Dean 7
4252△Pedersen Robt R 10 ⓪
4256△Soseman Ray 7 ⓪
4260△Moody Cliff 3
S 44th intersects
4401 Vacant
4402△Meredith Mattie N Mrs 2
4405△Buffington Jack M 2
4406△Bauer John C 2 ⓪
4407 Vacant
4409△Miller Herbert O 2 ⓪
4410△Miller Clarence H 2
4411 Kyle Thos S 3
4416△Harrow Dorothy Mrs 3
4417△Jacobsen Robt H 3 ⓪
4420△Gaughran Laurence C 2 ⓪
4421△Berry Rollin E 2 ⓪
4423△Harper Ernest M jr 4 ⓪
4425△Mohr Carl H 4 ⓪
S 44th av begins
4428△Spethman Marie T 4 ⓪
4461△Lang J W jr 2 ⓪
S Saddle Creek rd intersects
(Not open between ½ block west of S Saddle Creek rd and ½ block east of S 48th)
S 48th intersects
4802△Anderson Mary E 3 ⓪
4804△Novitsky Sophia 3 ⓪
4806△McGahan Lloyd W 2 ⓪
4808△Angood Mary L 1 ⓪
4810△Lammers Clifford E 6
4812△McLaughlin Howard A 3 ⓪
4814△Skans Gordon A 2 ⓪
S 48th av begins
4816△Kimmel Chas 5 ⓪
4851△George Wm A 3 ⓪
4852△Harmon Vance A 2 ⓪
4854△Carter Donald L 4 ⓪
4856△Foley John A 2 ⓪
4858△Prentiss John M 6 ⓪
4860△Anderson Danl W 2 ⓪
4862△Edgar Aaron Rev 3 ⓪
S 49th intersects
(Not open between S 49th and S 55th)
14
S 55th intersects
5501△Pierpoint Lou O 1 ⓪
5503△Rhoades Herbert Hon 2 ⓪
5505△Beckman Geo H 4 ⓪
5507△Kaslow Ben E 5 ⓪
5509△Landale E M "Ted" 4 ⓪
5510△O'Brien Thos J jr 6 ⓪
5511△Himes Sam 6 ⓪
5512△Christenson Waltr E 2 ⓪
5513△Monahan John C 4 ⓪
5514△Cunningham Glenn C 6 ⓪
5515△Royce Alva E 2 ⓪
5521△Peycke Tracy J 2 ⓪
S 56th intersects
5601△Lowry Irvin F 5 ⓪
5603△Jones Walter 2 ⓪
5604△Chapman John J 2 ⓪
5605△Buchanan Maynard A 3 ⓪
5607△Mayer Adolf 5 ⓪
5608△Steinberg Albert B 2 ⓪
5611△Burgeson Alvin O 2 ⓪
5612△Volz Henry T 3 ⓪
5613△Kinsler Thos C 4 ⓪
S 57th intersects
5701△Whelan Lawrence G 5 ⓪
5702△Miller Robt E 2
5703△Guss Chas E 6 ⓪
5704△Moore Jas H 3 ⓪
5705△Kelley Harold M 2 ⓪
5706△Meisinger John L 2 ⓪
5707△Stein Benj I 4 ⓪
S Happy Hollow blvd intersects
(Not open between S Happy Hollow blvd and ½ block east of S 68th av)
S 68th av ends
S 69th av intersects
S 70th ends
S 72d intersects

22
HARRIS—From 1124 Park av west to S 30th av
2955△Hunter Cleo E 3
2956△Burke Francis L 9 ⓪
2959△Vessadini Pete 2 ⓪
2960△Arnot Kenneth E 5
2961△Hofmann Gustav H 2 ⓪
2962△Albright Sherwood L 2 ⓪
2963△Tiffany Ralph A 2 ⓪
2964△Kopfle Jas F 5
2965△Andre Anna M Mrs 3 ⓪
2966△Holmes Mary H 2 ⓪
2967△Hurst Emma Mrs 4
2968△Hyrse Eug A 5 ⓪
2969△Anderson John 6
S 30th av intersects

54
HARRISON—From 2 blocks east of 6900 S 13th west beyond city limits (not open between Railroad av and S 19th and between Gilmore av and Sarpy av)
S 13th intersects
1313△Mlnarik Rudolph C 4 ⓪
1317△Vana Peter A 4 ⓪
1320△Haines Warren C 4 ⓪
1321△Jacobson Ben I 3 ⓪
1322△Herrmann Frank A 4 ⓪
1323△Hoffman Christina Mrs 3 ⓪
1336△Laitner Chas 2 ⓪
1340△Stanesic John T 4 ⓪
S 15th ends
1501△LaSeck Frank S 2 ⓪
1504△Altic Fred R 3
1505△LaSeck Thos 4 ⓪
1509△Romano Fred J 5 ⓪
Railroad av ends
UPRR crosses
(Not open between Railroad av and S 19th)
S 19th ends
S 21st ends
2110△Heller Ernest C 4 ⓪
2110½ Johnson Richd T 2 ⓪
2126△Wyatt Effie Mrs 1
2204△Mertz Rudolph 4 ⓪
2212△Yarbrough Riley 2 ⓪
2224△Granger Claude E 4 ⓪
S 23d ends
2308△Raus Walter A 3 ⓪
Gilmore av ends
(Not open between Gilmore av and Sarpy av)
Sarpy av intersects
S 26th ends
2603 Knox Adolph 5 ⓪
2607△Gilmore Alvin J 8 ⓪
2609△Woodruff Edgar 4 ⓪
2615△Banik Michl S 2 ⓪
2626 Vacant
2628△Ludwig Mary Mrs 4 ⓪
2629△Wichita Arnold J 5 ⓪
2630 Baker Wm 3
2640△Blackson Harrison 2 ⓪
52
S 27th ends
2702△Hoctor Chas P 4 ⓪
2705△Hogan Jos 2 ⓪
2711△Pilus Simon 5 ⓪
2713 Castro Jos 4 ⓪
2719△Higgins Marcus E 3 ⓪
2725△Miller John F 2 ⓪
S 28th ends
2817△Skrivanek Louis 2 ⓪
S 30th ends
2823△Jones Sam 3 ⓪
2917△Breshers Jos 5 ⓪
S 31st ends
S 32d ends
3008 Vincek Henry 4
3201△Petersen Chris 2 ⓪
3204△Valentine Jos F 2 ⓪
3223△Masek Frank A 2
S 33d ends
3246△Gahl Reinhold 8 ⓪
3258△Grimshaw John H 4 ⓪
3348△Tom Michl 2 ⓪
3354△VanWambeke Morris 1 ⓪
S 35th ends
3502△Svendsen Carl F 6 ⓪
3514 Demont Virgil 6 ⓪
3520△Storey Frank C 3 ⓪
3525 Varga Jos 2 ⓪
3536△Owens Clifford 6 ⓪
3545 Varga John 6 ⓪
3548△Claussen Martha Mrs 3 ⓪
S 36th ends
3605△Greguras Mary Mrs 7 ⓪
3613 Josoff Chas W 2
3614△Koziol Henry 2
3616△Thayer Geo A 2
3619△Paska Louis A 5 ⓪
3630△Plavan Jos T 3 ⓪
3638 Milobar Cath Mrs 2 ⓪
S 38th ends
3808△Barta Jos 3 ⓪
3813△Fuksa Wm 4 ⓪
3819△Orent Donald 5 ⓪
3821 Wilczynski Eleanor Mrs 2 ⓪

TP	Adjoining	Source
-	✓	R. L. Polk Co.

PARK AVE 1941

Office and Plant: 1215 S. 13th **Phones Jackson 6669 and 6670**

PARK AV—Contd
1501△Savage Gilbert L drugs
1503△Ratigan Decorating Co
1503½△Johnson Arth W 4
1505△Andersen Arth L gro
1505½△Morris Ellen C Mrs 7
1507△Central Vending Co
1507½ Justice Everett 3
1509 Park Self Service Lndry
1509½△May Anna M Mrs 2
1511△Netwig Vernon K 4
1513△Gustason Mildred K Mrs 2
1515 **Lexington Apts**
1 No return
2△Groves Leonie 2
3 Vacant
4△Matthew Marie 1 ⓪
Street continued
rear 1515½△Goeken Benedict W 2
1517△O'Connor Theresa 2
1517½△Drew Jean 3
1519△Paine Myron A 2
1519½△Wesac Fred A 4 ⓪
1521△Crawford Willie F 3
1521½△McKinley John C 3
1523△Luken Geo C 3
1523½△Sledge Albert J jr 2 ⓪
1525 Berry Walter A 8
1529△Simon Geo 10 ⓪
1533△Monson Sadie L Mrs 9 ⓪
1535△Lane Jack A 4
1535½△Jirkovsky Chas J 2
1537△Prenger Raymond H 8
1539 Carlson Milton T 9
1541△Richards Chas M 9 ⓪
1543△Rosenburg Jerome H 6
1545△Bohaboy Jos B 4
Hickory intersects
1701△Julian Minnie W Mrs 1
1703△Rhyno Forrest R 4
1705△Bahula Frank I 4
1707△Ruzicka Jos 4 ⓪
1709△Strimple Cecil C 10 ⓪
1719 **Hanscom View Apts**
1 Hunt Bernard N 2
2△Desterhouse Robt E 2
3△Caveye Richd J 2
4△Bentley Frances M 1
5△Ochsner Doris 2
6△Shaver J Wesley 2
7△Hill Edw D 2
8△Merritt Geo R 2
9△Laro Jos M 2
10 Hill Jas S 2
11 Getty Margt Mrs 1
12△Hallaert Omar L 2
Street continued
1723△Bathen Edw J 2 ⓪
1725△Yager Fred I 7 ⓪
1731△Svoboda Bohumil J 2 ⓪
1735△Brown Arth F 2
1737△White Leonard J 5
1739△Connor Patk J 6 ⓪
1741△Rauschenberg Arno F 3 ⓪
1743△Christensen Marius H 2 ⓪
1753△Norman Mary C 5 ⓪
Shirley intersects
1901△Safar Albin 5 ⓪
1911△Row Geo E 6 ⓪
1915△Huskey Anna Mrs 5 ⓪
1937△Hruban Pauline B Mrs 1 ⓪
E Creighton av intersects

31

PARKER—From 1900 N 24th west to N 66th (not open between 1 block west of N 40th and N 42d, between N 48th and N 50th, between N 52d and N 54th and between N 56th and N 60th)
2403 Railroad Headquarters furn rms
△Washington Lee 4
2404 Am Legion Theo Roosevelt Post No 30
2412△Collins Wm L 7
2415△Quarrells Jack 4 ⓪
2416△Cooper Raymond 2
2417 No return
2418 Steel Ruth Mrs 8
2419 Young Jessie A 4 ⓪
2419½△Hill Milton M 2
2420△Wright Wallace L 3 ⓪
2422△Bernard Clifton 3 ⓪
2423△Johnson Earl L 3 ⓪
2424△Cogbill Mildred Mrs 6
2425△Hope Danl 5 ⓪
2426△Gardner Benj 2 ⓪
2429△Bradd Joe 4
2431△Gray Herbert L 6 ⓪
2432△Avant Christopher A 4
2433△Stubblefield Booker W 3 ⓪
2436△Johnson Oliver L 2
N 25th intersects
2506△Turner Richd R 2 ⓪
2508△Dixon Howard 5
2510△Moss Floyd 5
2512△Morgan Cornelius 2 ⓪
2515△Williams Nathan 2
△Quarles Jack
2517△Hammond Robt 2 ⓪
2519△Lewis Annie M Mrs 2 ⓪
rear Vacant
2526△Brown Velton L 11 ⓪
ice and coal dlr
2528△Williams Robt L 3 ⓪
2530 Spencer Wm 2 ⓪
2531△Hatcher Wm H 6 ⓪
2532△Pierce Reuben L 2 ⓪
2533△White Lonnie 8 ⓪
2534 Anderson Fred 2 ⓪
2535△Reeves Florence Mrs 2 ⓪
2536△McDonald Russell 2 ⓪

33

N 26th intersects
2601△Fitzpatrick Edmund V 3
2602△Edden Jos 1
2602½△Wilson Viola 4
2607△Hollingsworth Grace Mrs 4
2607½△Johnson Andrew 2
2611△Hunter Jas 9 ⓪
2613△Lazerson Jacob A 1 ⓪
2614△Ross Effie Mrs 1 ⓪
2615△Brooks Richd 5 ⓪
2616△Rucker Wm F 1 ⓪
2617△Johnson Abe 5 ⓪
2618△Malone Eliz Mrs 2 ⓪
2620△Duffy Chas 2 ⓪
2621△Wagner Earl 2
2623△Fields Ida Mrs 2
2625△Foster Judge D 2 ⓪
2626△Moore Grant C 6 ⓪
2628△Pearl Zoie Mrs 1 ⓪
2629△Miller Lewis G 6 ⓪
2631△Crowder Jas C Rev 5 ⓪
2634 Fields Robt N 3
2635△Adams Lula Mrs 1 ⓪
2636△Mason Minnie Mrs 5 ⓪
2637△Wesley Eddie 10
2639△Lillard Robt 3
N 27th intersects
2706△Jackson Cath Mrs 8 ⓪
2715△Bradley Zell 3 ⓪
2717△Whitley Rupert 2
2718△Mitchell Willie 5 ⓪
2721△Walker John V 3 ⓪
2724△Jones John C 2 ⓪
2726△Taylor Dewitt 3 ⓪
2728△Anderson Albert 3 ⓪
2734△Manuel Roosevelt Mrs 6 ⓪
2736△Smith Elverta Mrs 8 ⓪
N 28th intersects
2803△Jordan Thos 4 ⓪
2809△McCray Chester 4 ⓪
2813 Frazier Benj M 2 ⓪
2814△Williams Lulu Mrs 2 ⓪
2816△Edmonds Jas jr 2 ⓪
2817△Dunbar Abr L 3 ⓪
2825△Moody Robt 7 ⓪
2828△Thomas Henry 4 ⓪
2829△Lewis Nathan 5 ⓪
2830△Oberg Hugo G 2 ⓪
2833△Simpson Isiah 2 ⓪
2834△Holland Myrtle 1 ⓪
2835 Johnson Herbert jr 4 ⓪
2836△Ellwood Eliz J Mrs 2 ⓪
N 29th intersects
2902△Fountain Martin 4 ⓪
2906△Corbin Chas 3 ⓪
2907△Billingsley Russell 2 ⓪
2909△Howard Leon R 2 ⓪
2910△Ennis Robt C 6 ⓪
2911 Hook Robt 2
2914△Reed Danl jr 2 ⓪
2917△Brown Annie Mrs 1 ⓪
2918△McCloud Rever T 2 ⓪
2919 Davis Helen Mrs 4 ⓪
2921△Ware Willie 3 ⓪
2922△Headley Richd L 2 ⓪
2923△Grant Mary A Mrs 3 ⓪
2925 Vacant
2926△StClair David M 2 ⓪
2927△Brown Sally E 2 ⓪
2930△Oneil Frank 4 ⓪
N 30th intersects
3012 Dennison Arth C 2 ⓪
3034△Morrison Erma Mrs 3 ⓪
3034½△Merchant Everett 5
N 31st intersects
3113△Janousek Fred J 4
3117△Janousek Ervin 2 ⓪
3121△Hildebrand J Harry 4 ⓪
N 32d intersects
3202 Prospect Hill Cemetery
△Hollingsworth Crary 2
3215△Janousek Bros florists
3223 Vacant

23

N 33d intersects
3302△Parker Street Pharmacy
3304 Landeryou Robt H 2
3307△Salmen Walter E 4 ⓪
3309△Johnson Perry 3 ⓪
3310△Gabriel Lillian Mrs 2
3312△Borton Wm E 2 ⓪
3314△Goebel Theo 3 ⓪
3315△Bowen Clyde H 4 ⓪
3318△Smith Milton G 6 ⓪
3323△Lant Bruce 4 ⓪
3324 Harris Addie Mrs 1 ⓪
3325△Miller Ada R 2 ⓪
3327△Coulson Walter W 4
3328△Poster Mandel 3 ⓪
3329 Matteo Pascale 5 ⓪
3330△Watson Lida Mrs 2 ⓪
3332△Egenberger Anton H jr 2
N 34th intersects
3401△Geroso Louise M Mrs 1
3402△Fackler Wayne 5 ⓪ elec contr
3404△Willey Winifred 3 ⓪
3406△Sherwood Victor E 3 ⓪
3407△Printz Edw S 4 ⓪
3408△Johnson Robt G 6 ⓪
3410△Smith Jesse M 6 ⓪
3411△Bouton Walter L 3
3413 Louis Lawrence H 6
3414△Austin Floyd C 3 ⓪
3415△Chevaux Louis 3 ⓪
3416△Chizum Gaylord H Rev 4 ⓪
3419 Carlson Anna Mrs 2 ⓪
3420△Sittler Clinton D 4 ⓪
3425 Terry Alice E 3
3426△Bruneau Dorothea Mrs 3 ⓪
N 35th intersects
3510 Killian Herman 1 ⓪
3513△White Mark H 5 ⓪
3514△Miller Richd E 3 ⓪
3516 Snyder Guy 3
3517△Dormen Leo J 2
3518 Brown Annie L Mrs 1 ⓪
3521△Gray Wade S 5
3524△Boggus Lawrence T 2 ⓪
N 36th intersects
John A Creighton blvd intersects
3632△Mason Glen G 5 ⓪
3644△Ranard Raymond L 3 ⓪
3717△Cramer Lewis C 2 ⓪
3720△Johnsen Chas X 2 ⓪
3722△Pascarella Phillip 5 ⓪
N 38th intersects
3802△Sindelar Adolph G 5 ⓪
3806△Haines Melvin L 2 ⓪
3812△Porter Gail E 4 ⓪
3815△Smith Mary Mrs 1 ⓪
3816△Winne Donald W 2 ⓪
3819△Kroll Francis L 5 ⓪
3820△Morton Wm B 3
3827△Nobeck Victor A 4
3828△Cook Delmer M 3 ⓪ pntr
3831△Edson Leslie H 3 ⓪
3832△Nelson Aug G 1 ⓪
3833△Christensen Harry W 4
3833½△Schulze Harold 5 ⓪
3839△Holtz Fred J 3 ⓪
3840△Bedell Frank 2
3847△Hansen Clarence H 6
3848△Pickinpaugh Albert H 5 ⓪
3853△Haynes Wm D 3 ⓪
3853½△Capalite Jas L 2
3855 Spearman Caroline E Mrs 1 ⓪

TP	Adjoining	Source
-	✓	R. L. Polk Co.

WOOLWORTH AVE 1941

PHONE ATLAN 1112 N. 24th ST. OMAHA, NEB. PHONE WEBSTER 3344 to Fit Your Needs

HEATING — PLUMBING — REFRIGERATION — AIR CONDITIONING — ALSO MATERIAL SALES

WIRT—Contd
7058△Baumwart Ervin 4 ⓪
7059△Christensen Otto P 4 ⓪
7063△Stockwell Alvera 3 ⓪
7064△Erikson Erik A 2 ⓪
7068△Sang Clinton H 4 ⓪
7069△Klingforth Jos 5 ⓪
7072△Anderson Geo W 3 ⓪
7075△Thunn Arth J 2 ⓪
7079 Leport Clair 3
7083△Olson Willard W 3 ⓪
7087 Horacek A Anton 4 ⓪
7088 Oliphant Wayne 4
7090△Green Geo 3 ⓪
N 72d intersects
7208△Mack Chas F 3 ⓪
City limits

59

WOODNEY BLVD — From 3002 Sargent northwest to N 31st
(No houses)
N 31st intersects

28

WOOLWORTH AV—From 1500 S 3d west beyond S 72d (not open between S 6th and S 20th, between S 50th and S 51st, between S 52d and S 55th and between 2 blocks west of S 66th av and S 72d)
302 Myers Jas F 3
303△Riter Edw F 2 ⓪
304△Myers Isabelle M Mrs 1
306△Collins Jas E 3 ⓪
307△Janovsky Jas W 2
308△Kostkan Sylvia Mrs 2
309△Collins Victor J 5
310△Gotobed Lyle 4
311 Vacant
312 Rice Wm 6
312½ Vacant
314△Lawver Archie 3
rear Dorn Clara Mrs 1
315△Shramek John X 1 ⓪
316△Bren Jos 8 ⓪
316½ Hackett John 3
317△Gutchewsky Frank jr 2 ⓪
318△Campbell Ralph E 5
321△Klee Fred C 2 ⓪
324 Kozak Ivan 6
S 4th intersects
402-04 Vacant
402½△Dean Sam H 3
405△D'Agosta Vincent N 6 ⓪
406△Hason Walter 4 ⓪
409△Mnuk Jos F 1 ⓪
410△Hason Jos 3 ⓪
411△Petersen Walter W jr 3
415△Kucera Frank J 3 ⓪
415½ Vacant
416△Sequenzia Matteo 4 ⓪
417△Hesser Albert J 1 ⓪
420△Serratore Rosario 2
422△Distefano Tony C 4 ⓪
423△Svoboda Valerian 4
S 5th intersects
504 Malingagio Jos A 2
510△Cascio Filadelfis 4 ⓪
514△Virgillito Sebastiano 7 ⓪
518 Vacant
S 6th intersects
(Not open between S 6th and S 20th)

24

S 20th intersects
S 21st intersects
S 22d intersects
S 24th intersects
2406△Turpin W Edw 2 ⓪
2419△Kricsfeld Jos G 4 ⓪
S 25th intersects
2512△Towey Thos M 11 ⓪
2516△Lindstrom Otto T 2
2518△Gaston Susan E Mrs 5 ⓪
S 25th av intersects
2552△Greguska Jerome 4
2556△McDowell Harold R 4
2560△Mumm Clarence H 7
2563△Morrow Jas H 5
2564△Schroder Harold L 4
2566△Knoblauch Leo 3
2568△Watner Doris Mrs 4
S 26th intersects
2603-09 **The Lamond** apts
(For apts from 1 to 6 see 1504 S 26th)
7△Hines Walter 3
8△Grclrelski Edw 2
9△Chapman Avis Mrs 2
10-11△Anderson Steve 2 ⓪
12△Thoma Belmont C 3
13△Bugher Helen Mrs 2
14△McMahon Donald L 2
15△Gomez Jas E 4
16△McCallum Arch E 3
17△Oehrle Warren E 2
18△McMillan John M 2
Street continued
2612△Sledge Albert K 2 ⓪
2614△Banker Waldo M 3
2616△Graff Paul H 3 ⓪
2618 McCurry Robt M 4
2620△Morrison Jas 2
2623△Shyken Jake 5 ⓪ gro

22

S 27th intersects
2701△Lorenzen Herman A 10 ⓪ ins
2703 Murphy John L 8 ⓪
2705△Taber Margt A Mrs 4 ⓪
2707△Hiskey Walter W 7
2709△Renken Paul L 2
2721△Dietze John H 2 ⓪
S 28th intersects
2801△Warner A H 5 ⓪
2803△Schicker Robt D 8 ⓪
2804△Rummel R Richd 4
2805△Simmons Mabel F Mrs 3 ⓪
2808△Rayer Paul J 7 ⓪
2811△Vogel Bertha H Mrs 3 ⓪
2812△Wreed Maurice L 7 ⓪
2815△Lapan Jos 5
2817△Shaw Harriet W 1 ⓪
2818△Ekwall John W Rev 3
2819△Lickert Marie Mrs 3
2822 Hanscom Park Meth Church
S 29th intersects
2911△DeFrance J Warren 5
2915△Jorgensen T Victor 4 ⓪
Park av intersects
2940 **Madrid Apts**
bsmt△Bahula John 3 janitor
1△Miller Steph M 1
2△Langfeld Eliz A 1
3△Tomasek Rudolph J 2
4△McCarty Jack 3
5△Brown Lenora C Mrs 1
6△Merriam Chas W 2
7△Daugherty Margt E 1
8△LeBaron E Eug 3
9△Anderson Alma J 1
10△Wilson L J 1
11△Holovtchiner Frances Mrs 1
12△Warner Olive Mrs 1
13△Hofues John T 2
14△Moore Emma L Mrs 1
15△Savage Gilbert L 2
16 No return
17△Franz Helen A 2
18△Weston Herman G 2
20△Schmidt Bernard L 2
Street continued
2960△Pettit A Jos 3 ⓪
△Petersen Ernest A 2
2964-72 **Parkvale Apts**
1△Boellert Geo O 2
2△Hansen Lucille M 1
3△Gillespie John T 2
4△Larson Paul O 2
5△Hagemann Leona M 1
6△Youngworth Leonard B 2
7 Norman Thos A jr 2
8△Basarich John J 2
9△Rowles Wm E 2
10△Mathes Elvira I 1
10a Wallace Guy G 3
11 No return
12△Eiler Carl 2
14△Casper Mary L Mrs
15△Schermerhorn Lola R 1
16△Morgan Dorothy I Mrs 1
17△Pabian Frank J 2
18 Wolf Elaine D 1
19 No return
20 Vacant
21△Avery Louis A 2
23△Lawshe Amos 2
bsmt 24△Lawshe Amos H 2
2968△Basarich John J 2
2974 Andersen Winnie G Mrs 1
S 30th av ends
3060△Moose Conn W jr 3
3062△Scheller Ray J 4
S 31st intersects
3102 No return
3104△LeGresley Wm H 4 ⓪
3106△Streeter Earl G 4 ⓪
3112△Schultz Chas R 6
3114△Vieth Virgil L 3
3116△Potthoff Theo J jr 9
3120△Kramer Edwin 3
3122△Johnsen Harvey M 2 ⓪
S 32d intersects
S 32d av intersects
3202△Kingdon Delbert E 14 ⓪
3212△Wilbur Kath C 2 ⓪
3216△Howard Marshall 4 ⓪
3220△Baldwin Wm A 2 ⓪
3225 Trussell Vachal H 4
3229△Lacy Jerry P 4 ⓪

20

S 33d intersects
3302△Mach John 2 ⓪
3303△Degen Sol L 3 ⓪
3311△Blotcky Phillip I 1 ⓪
3315△Abbott Grace E 3 ⓪
3316△Dreier Edmund A 12 ⓪
3317△Anderson Harold M 2 ⓪
3322△Langfeld Danl A 4 ⓪
3325 Vacant
3335△Ekstrand Sander 8 ⓪
Turner blvd ends
S 34th intersects
3402△Barnes Jackson T 6 ⓪
3416 Westminster Presby Church
3503△Rathsack Wm A
S 35th intersects
3504△Melchiors Fred P 4 ⓪
3506△Gedgoud John L 3 ⓪
3507△Barron Julius 6 ⓪
3511△Thompson W Paul 4 ⓪
3515 Vacant
3519△Christensen Aug S jr 4 ⓪
△Pantono Anthony R 4 ⓪
3520△Prucka Frank H 5 ⓪
S 35th av intersects
3541△Harris Russell S 3 ⓪
3554 No return
3555△Connors Edw K 6
3556△Cogan Geo H 5 ⓪
3559△Ortman Chas G 5 ⓪
3560△Hewett Jas K 2 ⓪
3563△Kenyon Ernest H 4 ⓪
3564△Berger Roy 4 ⓪
3565△Slegle Marie H Mrs 6 ⓪
3566△Bishop Jack 5 ⓪
S 36th intersects
Mo Pac RR underpass
S 40th intersects
4101△Veterans Admin Hospital

18

S 42d intersects
4201△Sherman Jos 2 ⓪
4206△Miller Louis H 2 ⓪
4207△Ellis Kathleen F Mrs 2 ⓪
4211△Stevens Eug N 3 ⓪
4212△Donoghue Ellen 2 ⓪
4215△Coffey John L 5 ⓪
4216△Taylor Howard D 4 ⓪
4219△Battelle Chas jr 4 ⓪
4220△Hugenberg John A 2 ⓪
4224△Bloom Carl N 2 ⓪
S 43d intersects
4301△Nelson Jas S 1 ⓪
4302△Hoekstra Betsye B 3 ⓪
4303△Anderson Elmer O 3 ⓪
4308△Monroe Lester M 2 ⓪ live stock dlr
4312△Dallas Arth W 2 ⓪
S 44th intersects
Twinridge blvd begins
4401△Cummins Jas M 2 ⓪
4404△Hale Vincent S 8 ⓪
4405△Scheuermann Max 3 ⓪
4412△Gates Warren G 2 ⓪
4413△Carson Jean V 2 ⓪
4416△Mahoney Josephine A Mrs 2 ⓪
4417△Hanson Chas C 4 ⓪
4420△Dethlefs Henry J 3 ⓪
4421△Wolfson Judah L 2 ⓪

TRIM-A-SEAL ANODIZED ALUMINUM SCREEN-STORM WINDOWS AND DOORS
HA 9131

TP	Adjoining	Source
✓	✓	R. L. Polk Co.

29TH S 1936

29TH S—Contd
Dora Apts—Contd
3 Fredrick Chas
4 Swanson Elsie Mrs
5 Klos Rome M
6 Telleson Otto A
7 Tetard Russell
8 Redlinger Donald J
9 Amend Alex F
Street continued
1034 Morrison Jennie S Mrs ⓪
1037 Fletcher Edw C
Ries Edw
1040-44 **Georgia Apts**
bsmt Cribbs Johnson janitor
Apartments:
1 Boutelle Jas H
2 Doran Miles F
3 Danielson Matilda
4 Williams Elias H
5 Schneider Fred
6 Monaghan Edw J
7 Huff Carrie B Mrs
8 Briggs Benj S
9 Caldwell Harold P
10 Vacant
Street continued
1041 Miller Florence Mrs
1045 Golken Mary A Mrs
1046 Olson Wm E ⓪
1049 McMichael Lucy Mrs
Powell Melvin L
Blikas Benj J
1050 Browning Geo
1051 Freeman E Sterling ⓪
Agricultural Fire Ins Co
1051½ Boeck Elsa
1053 Beardsley Cecil A
1054 Paley Jas C
1056 Steinhoefel Emma ⓪
Pacific intersects
1101 Lumbard Geo W ⓪
1102 Kiewit Harry ⓪ contr
1106 Slane Jas J ⓪
1108 Moore Claude E
1111 Jacobson Mollie Mrs
1113 Benedict Andrew D Rev
1114 Allen Apha
1119 Mort Jas A
1120 Johnson Alvina Mrs ⓪
1121 Smith LaVerne J
1124 Glover Robt N ⓪
1125 Christian Clouse H
1126 Baker Henry ⓪
1129 Wondra Elmer J
1130 Hamilton Willard J
1131 Gregg Alvin M ⓪
1135 Richards Ruby Mrs
rear Holt Wm H ⓪
1136 Kansier Henry J ⓪
1137 Vacant
1138 Svendsen Martin C ⓪
1141 Martin Margt ⓪
1142 McVeigh Anna T Mrs ⓪
1143 Jones Rolla C
1145 Gast Arth O
Unthank Wm R
1148 Withrow Harry A
Withrow Lawrence A
Poppleton av intersects
1301 Murphy Charlotte C Mrs
1306 Sullivan Harry T ⓪
1307 Buzbee Harry A ⓪ contr
1310 Connelly Wm L ⓪
1311 Beckley Clarence D
1315 Vacant
1315½ Smiley Theresia Mrs
1317 Leap Percy
1317½ Vacant
1319 Thrane Tena Mrs
1321 George Walter A ⓪
1329 Johnson Otto C
1333 Peterson Oscar
1335 Sheuey B Frank contr
1338 Park School
Woolworth av intersects
1501 Vacant
1502 Scott Roland W ⓪
1504 Smith Christine Mrs
1505 Barnhill Gilbert E
1506 Mildred Wallace
1509 Bateman Oscar C
1510 Hall Silas C
Stahl L Langdon
1511 Cropp Wm J contr
1512 Newport Raymond W
1513 Harris Elmer A ⓪
1514 Lerwold Bert ⓪
1515 Williams Edmund S ⓪
1516 Inkster John R ⓪
1517 Clute Fred M ⓪
1519 Shaw Fred B
1521 Larsen Chris ⓪
1522 Wingender Jacob J ⓪
1525 Johnston John T ⓪
1526 Woods David N ⓪
Woods Convalescent Home
1530 Peterson Arth J
1531 Pounds Paul A ⓪
1533 Miller Lawrence
1534 Edson Alvin H ⓪
1537 Kniest Frank V emp agcy
1538 Spaulding Mamie M Mrs ⓪
1541 Vacant
1542 Headberg Fritz E ⓪
1545 Lemont Clara Mrs
Lemont Eliz drsmkr
1546 Kunce Geo T ⓪
1549 Keller Wilhelm ⓪
1550 Gloe Bertha Mrs
Gutschow Arth W
Hickory intersects
1701 Stathas Thos
1708 Brown Edwin A
1709 Poe W Carson
1710 Redgwick Eloise V Mrs ⓪
1711 Vacant
1713 George Jos H
1714 Barbee Wm E ⓪
1717 Emery Forest W ⓪
1718 Thomsen Wm ⓪
1721 Palmer Myra ⓪
1722 Dreibus Percy T
1725 Clark Shiles E
1726 Rynaski John J ⓪
1727 Robertson Howard C
1729 Stevenson Henry M ⓪
1730 Wright Mabel Mrs ⓪
1733 Sand Albert mus tchr
1734 Sandstedt Emma Mrs
1735 Gatzmeyer Agnes Mrs
1737 Kavalec Nellie Mrs
1738 Alexander Margt D Mrs ⓪
1741 Strawn Carl E ⓪
1742 McCoy Herbert ⓪
1746 Sexton John J ⓪
1749 Remy Hershel D
1750 Weber Frances Mrs ⓪
Shirley intersects
1902 Fischer Eliz C Mrs ⓪
1905 Larsen Niels P ⓪
1906 Boicourt Mary J Mrs ⓪
1911 Jasa Edw R
1913 Pestal Frances Mrs ⓪
1917 Wagman Louis G
1918 Kurtenback Neal G
1918½ Jensen Richd F
1920 Krs Emma F
1922 Jensen Peter
Koci Wm
1922½ Vacant
1929 Dow Frank E
1931 Rinschen Henry
1932 Shafer Byron A
1939 Docekal Anton V ⓪
1950 Park Av Florists
Creighton blvd intersects
2205 Stolinski Theo J ⓪
2209 Hamilton Walter
rear Hamilton Mary Mrs
2210 Brezacek Jos ⓪
2212 Reed Carrie A Mrs ⓪
2215 Rosenau Frieda Mrs ⓪
2217 Seger Geo D
2219 Kleber Herman
2221 Vacant
2223 Auguy Fred
Martha intersects
2301 Dow Jessie L ⓪ drsmkr
2309 Klusaw Chas E ⓪
2310 Vacant
2318 Clark Margt Mrs ⓪
2320 Eckley Wm
2322 Greenhagen Paul F gro
Dupont intersects
2351 Buras Theo P gro
2352 Czerwinski Albert beverages
2352½ Nemanen Teafil
2353 Graham Jas B ⓪
Graham Earl J
2354 Vacant
2354½ Ballou Millie Mrs
2357 Dupont Pharmacy
2361 Kopaczewski Broni ⓪
2362 Vacant
2364 Mitera John barber
Zagurski Geo ⓪
2366 Kennedy Geo
2367 Sturek Chas ⓪ dry gds
2367½ Sturek Chas ⓪
2368 Zagurski Jos S ⓪ gro
Castelar intersects
2401 Micek Frank soft drinks
2405 Bania Michl ⓪
2406 Murcek Edw auto repr
2408 Murcek Steph B ⓪
2410 Belitz Victor
2411 Kanger Frank ⓪
2413 Luczynski Chas ⓪ shoe repr
2414 Brockelsby Leslie E
2416 Kudlacz Frank J jr ⓪
2424 Kudlacz Anna Mrs ⓪ gro
Arbor intersects
2912 Vacant
Elm intersects
2952 Perniski Anna Mrs ⓪
Oak intersects
Spring intersects
Deer Park blvd intersects
3205 Brisbee Jas
3207 Swanberg Peter
3209 Boyd Chas E
3213 Gradowski Jos ⓪
3221 Marcinaik Michl ⓪
3223 Kostzewa Thos ⓪
Popraski Florian
3303 Czaja Michl ⓪
3307 Antoniak Michl ⓪
3309 Lombardo Christ ⓪
B intersects
D intersects
3907 Mikovec Frank
3911 Waddell Jas
3913 Kaspar Jos
3917 Arp Woodrow J
3919 Maize Ira
E intersects
4009 Bratetic Michl
4013 Chase John G ⓪
4017 Karsnok Michl
4018 McKeirnan Barrel Co
4019 Hunter Lawrence J
4023 Berger Rudolph ⓪
F intersects
4106 Siedlik John ⓪
4107 Kantor Pearl Mrs
4110 Micek John ⓪
4111 Buras Jos T ⓪
4112 Filipowicz Mary Mrs ⓪
Kosiut Thos
4116 Micek Henry ⓪
4121 Headley Clarence T
4122 Heldt Emil E
4124 Gleci Geo ⓪
4125 Carley Lloyd
4130 Savicky Alex
4132 Wanczwicz Adolph ⓪
4134 Kalasky Barney
4134½ Zukowski Frances ⓪
G intersects
4204 Mruz Peter ⓪
4205 Plebanek Blair ⓪
4207 Karol Michl J ⓪
4208 Chrostek John ⓪
4211 Smith Frank T
4214 Bernady John ⓪
4215 Obal Mary Mrs ⓪
4221 Lisy Mary Mrs ⓪
4222 Bohac Jos
4223 Kresek Jas ⓪
4224 Parys John
H intersects
4302 Bant Jos ⓪
4309 Melena Emil
4313 Siedlik Stanley ⓪
Siedlik Frank
4325 Kasada Mary ⓪
I intersects
4401 Chiochon Michl ⓪
4402 Lindsey Edw J
4405 Warthen Harry B
J intersects
Q intersects
5213 Hernanetz Jesus
5214 Vacant
5215 Harris Philip M barber
5217 Mallard Wm C
5219 Busch Chas L ⓪
5221 Sampson Neal fish
5224 Nelson Leary
R intersects
5314 Jones Anna Mrs
5318 Lemberg Dora Mrs ⓪
5319 Breakfield Isaac
5320 Settings Rowena Mrs
5321 Elby John
S intersects
5405 Zions Lutheran Church
5416 Harris Lester
5418 Hofshier Venzel ⓪
5422 Bethel Baptist Church
T intersects
5509 Broz Frank
5511 Hun Geo
5514 Seventh Day Adventist Ch
5515 Salter Harold
U intersects
5602 Raykow Paul ⓪
5603 Vacant
5605 Elenterio Ochoa
5607 Vacant
5609 Vacant
5613 Barring Andrew
V intersects
5707 Wiggins Ernest ⓪
5709 Lawler Jas L ⓪
5718 Morrow Dewey

29TH AV S—Changed to Park av

TP	Adjoining	Source
✓	✓	R. L. Polk Co.

PARK AVE 1936

PARK AV—Contd
1045 Wallace Ella Mrs
1049 Gish Jos J
Swanson Aug P
1053-59 **Schneider Apts**
Apartments:
1 Chambers Jos E
2 Coleman John M
3 Stave Otto H
5 Warnstaff Vernon J
6 Griesser Carol Mrs
7 Albright Herman T
9 Mainelli John P
10 Michelsen Casper F
11 Schneider Michl
13 Schneider Carl
14 Klauss Max M
15 Donahue Geo A
16 Swan John E
Street continued
1058 Hofmann Anton ⓪
1060 Hofmann Pharmacy
1101 Laux Andrew beverages
1101½ Pagliaro Joe shoe repr
1102 **The Normandie Apts**
Apartments:
1 Hart Emma Mrs
2 Smith Max L
3 McCulley David E
4 Falconer Allan D
5 Olson Chas E
6 Vacant
10 Ashburn Robt T
11 Vacant
12 Olson Benj H janitor
Street continued
1103 Corenman Isaac ⓪
1105 Vacant
1107 Piggly-Wiggly Stores Inc
1111 Jennings Jessa F Mrs ⓪
1112 **Doretta Apts**
Apartments:
B Hough N C
1 Adler Moritz ⓪
2 GeMory May
3 Sadler Frances
4 Kowal Michl
5 Foitik Vladimir V
6 Lane John E
7 Rogers Mary M
8 Nelson Engelbert O jr
9 Hosier Dallas
Street continued
1113 Wells Harvey
1117 Thorup Marimus ⓪
Fishler Edw
1120 Chapek Anton B ⓪
Stoughton O Howard
Sarvis Carl H
1121 Pfeiffer Wm ⓪
1121½ Avard Richd
1122 **Thorvald Apts**
Apartments:
1 Olsen Edw M
2 Moberly Howard W
3 Buffett Frank D
4 Shanahan Mary M
5 Steckelberg E J
6 Mealio Wm A
7 Wills Jas L
8 Anderson Rose C Mrs
9 Farrell Edw M
10 Ives Howard D
Street continued
1127 Rosenstein Morris ⓪ gro
1135 Brown Matthew F
1136 **Maryland Apts**
Apartments:
1 Stanley Benj
2 Foran Eliz Mrs
3 McCleneghan Jos
4 Tagg Arth W
5 Hungerford Grace E
6 Bastain Walter M
7 Kennedy John
8 Jones Scott janitor
Street continued
1137 Colvin Emma A Mrs ⓪
1143 McCormack Emily Mrs ⓪
1145 Gerrity Mary Mrs
1147 Bole Jas L
1148 **The Virginia Apts**
Apartments:
1 Lichtenwallner John B
2 Hynes Ellen
3 Wood Will H
4 Sheehy Alice Mrs
5 Lichtenwallner John B jr
6 Docherty Chas R
7 Stauffer Wilbur S
Schinstock Leo C
Poppleton av intersects
1302 McLaughlin John W
1303 Creche The
1306 Brown Irma L
1308 Pollard Jack
1310 Barnes Henry
Hydock Edw F
1312 Petersen Richd J
1314 Thompson Jay W
Schaufler Fred
Stumph Bernard F
1316 McNurlin Ersy L
1317 **Urbana Apts**
Apartments:
1 Butterworth Jerry R
2 Taylor Saml
3 Vacant
4 Wolfinger Harold O
5 Caven Chas R
6 Deakin Wm E
Street continued
1320 Reed Home Made Ice Cream Co
1322 Nurses Directory
Foley Isabella Mrs ⓪
1325 Hinky Dinky Store Co
1327 Hanscom Park Garage
1328 Hentschke Wm K gro
1330 Acme Rug Cleaners
Pettit A Joe
1330½ Luce Earl D
Lewis Everett A
Bauer Carl J
1331-33 National Laundry
1334 Hinshaw Dry Cleaners
Blaylock Elmer A
rear Hinshaw Lynn
1335 Vacant
1337 Johnson Marie L Mrs restr
1337½ Vacant
1338 Svendsen Johannes P baker
1339 Thelan Leo confr
1339½ Vacant
1340 Lozito Mario shoe repr
Miller Wm H barber
1342 Newman Julius gro
1344 Miller Theo H drugs
1349 Zuerlein Leo B fill sta
Woolworth av intersects
1501 Brown Ernest S drugs
1503 Zarp Chas M meats
1503½ Smith Everett W
1505 Vacant
1505½ Ward Jas E pntr
1507 Adsit Elsie Mrs beauty shop
1507½ King Chas A
1509 Redgwick John plmbr
1509½ Quinlan Vincent J
1511 Reader Julius F
1513 Clark Cora P Mrs ⓪
1515 Vacant
1515½ Vacant
1517 Kane Arth R
1517½ Sedin Elmer J
1519 Shaw Kath Mrs
1519½ Kluge Robt A
1521 Gillespie Howard L
1521½ Clapp Robt E
1523 Stanek Edw J
1523½ McHarry Gwendolyn
1525 Lawler Fred H ⓪
Andrews Leland K
Yager Richd J
Jensen Karl A
1529 McIntyre C Dale
Goodday Jas
Slama Maurine Mrs
Slates Harold H
1533 Monson Sadie L Mrs ⓪
Eckert Thorton
Miller Geo K
1535 Clark Ernest G
1535½ Drew Wesley W
1537 Vacant
1539 Richards Chas M ⓪
1541 Swigart Warren R
Netzel Paul P
Wells Kenneth C
1543 Holm Holger P
1545 Dennis John R ⓪
Hickory intersects
1701 Julian Victor W
1703 O'Connor Thos
1705 Vacant
1707 Bowyer Elmer G
Cook Jas A pntr
1709 Redmond John
1717-21 **Hanscom View Apts**
Apartments:
1 Anderson Arth J
2 Vacant
3 Jones Howard
4 Weiland Marie Mrs
5 Vacant
6 Vacant
7 Grobee Chas G
8 Emery Glenn W
9 Swandroski Edw
Street continued
1723 Bathen Edw J
1725 Gray Edwin E ⓪
Hull Arundel D
1729 Vacant
1737 McAleavey Thos F ⓪
1739 Connor Patk J
1741 Amos Nicholas ⓪
Bennett Gordon S
1743 Hart Viola Mrs ⓪
1753 Cushman Chas C ⓪
Cushman Chelsea
Shirley intersects
1901 McArdle Mary ⓪
1911 Row Geo E ⓪
Winnail Arth H
1915 Lawson Geo W
1937 Hruban Albert ⓪
Ed Creighton av intersects

PARKER—From 24th west to 48th and from 54th to 66th, 19 north of Dodge
2403-07 Washington Nalda furn rms
2412 Hawkins Carrie Mrs
2415 Vacant
2416 Perry Hattie Mrs
2417 Turner Gloss
2418 Jacobs Frank ⓪
2419 Zeffer Ison
2419½ Wade Frank
2420 Weiner Harry H ⓪
2422 Kelberg Morris ⓪
2423 Williams John
2424 Williamson Philip
2425 Hope Edith Mrs
2426 Steele Homer B ⓪
2429 Gray Lenora Mrs ⓪
2431 Vacant
2432 Avant Henry C ⓪
2433 Gray Wade ⓪
2436 Gorum Geo W ⓪
N 25th intersects
2506 Herron Jackson P
2508 Mitchell Geo
2510 McCann Julius
2512 Lomax Marie Mrs
2515 Stewart Geraldine Mrs ⓪
2517 Cohen Morris ⓪
2519 Smith Julia Mrs
rear Jones Dorothy Mrs
2526 Mitchell Willie Mrs
2528 Sims Wm W
2530 Spencer Minnie Mrs ⓪
2531 Beitelman M Grant ⓪
2532 Pierce Reuben L ⓪
2533 Deans Jas
2534 Vacant
2535 Skurnek Benj ⓪
2536 Barge Philip
N 26th intersects
2601 Borsky Morris ⓪
2602 Seals Alice Mrs
2602½ Thomas Alice Mrs
2607 Graham John
2607½ Jones Wm
2611 Lewis Edw C ⓪
2613 Lazerson Jacob ⓪
2614 Brown Robt E ⓪
2615 Burrell Gonzella ⓪
2616 Lucas Christian N ⓪
2617 Johnson Abe
2618 Crisman Frances Mrs
2620 Tuttle Edw
2621 Mendel Michl ⓪
2623 Wellington Thos
2625 Foster Judge D ⓪
2626 Moore Grant C ⓪
2628 Oates Harrison
2629 Morris Walter C
2630 Vacant
2631 Crowder Jas C Rev ⓪
2634 Woodrow Alvin
2635 Adams Lula Mrs ⓪
2636 Coleman Margt
2637 Ross Effie Mrs
2639 Burton Sarah Mrs
N 27th intersects
2706 Jackson Wm ⓪
2715 Beaman Cassious
2717 Jackson Wm
2718 Maloney Edw F ⓪
2721 Walker John ⓪
2724 Jones John C ⓪
2726 Joyner Richd ⓪
2728 Brice Lynn ⓪
2734 Fields Perlonia Mrs
2736 Smith Walter
N 28th intersects
2803 Davis Chas
2809 Newton John
2813 Borders Edw
2814 Swanson Aug
2816 Knight Evelyn Mrs
2817 Berry Russell M ⓪

TP	Adjoining	Source
✓	✓	R. L. Polk Co.

Poppleton 1936

POPPLETON AV—Contd
617 Salanitro Jos ⓪
S 20th intersects
2001 Metropolitan Utilities District (ice plant)
2010 Given John
2012 Crisman Harvey W ⓪
2014 Cain Clifton E ⓪
2016 Consoleno Saml ⓪
2018 Paletta Leonardo G ⓪
2054 Perri Bernardo ⓪
2056 Jewell John L
2060 Vacant
S 21st intersects
2100 Brandt Jos
2102 Brandt Frances Mrs gro
2102½ Clark Wm
2106 Pitanze Jos ⓪
2107 Alessandro Franceschini
2108 Capellupo Teresa Mrs
2110 Centretto Nicolo
2111 Mauro Vincenzo ⓪
2115 Diabiase John ⓪
2117 Incontro John ⓪
2119 Coley Wm N
S 22d intersects
2201 Pistilli Angelo M beverages
2204 Barton John
Stella Michl
2207 Cironi Jos G
2208 Vetro Nick ⓪
2210 Calabria Stella M Mrs ⓪
2211 Morone Michl J ⓪
2212 Vacant
2214 Hilzer Conrad
2216 Clausen Harold
2218 Hill Fred ⓪
2220 Meehan Geo S
2222 Gredsted Norman
2223 Force John D Rev
2224 Pistilli Saml ⓪
2225 Brown Nettie I Mrs ⓪
2226 Marfisi Jos ⓪
2228 Damato Josephine Mrs
2230 Variano Benj
2247 Stagno Michl A Rev
2254 Farano Angelo ⓪
2328 Monico Gabriel ⓪
S 24th intersects
2406 Koch Joyce E Mrs ⓪
2408 Rapp Robt E ⓪
2417 Redgwick John ⓪
2419 Patterson Walter E
2421 Wilson Susie J Mrs
2422 Beem Marvin S
2423 Adams Hubert A ⓪
2428 Williams Jas R ⓪
S 25th intersects
2501 Simpson Lillian A Mrs
2502 Vacant
2507 Swink Earl
2508 Johannsen Thos
2510 Coffman Saml J ⓪
2511 Campbell Thos
2514 Dyball Pearl Mrs ⓪
Woodyard Albertus S
2515 Phelps Chas C
2522 Wallace Jas M ⓪
2524 Babbitt Donald
S 25th av intersects
2550 Nussrallah Assad G
2553 Lundy Alice C Mrs ⓪
2556 Swartz John
2557 Seward Lance P
2562 Rosenau Wm
2563 Christensen Jeppe ⓪
2565 Lozito Mario ⓪
2566 Shields Emma Mrs ⓪
2570 Greenup Lee C
2572 Frankoff Frank
2573 Clary Mary Mrs
S 26th intersects
2602 Swanson Nina M ⓪
Wangberg Emelia Mrs
2606 Morgan Emil
2609 Baley Archie J
Baley Zdenka Mrs ⓪
2615 Clausen Nels J ⓪
2616 Currie Wm H
Brockelbsy Clare J
Bryson Margt Mrs
2617 Kellogg Fred W ⓪
S 27th intersects
2702 Thornton Herbert F ⓪
2703 Anderson Milton H ⓪
2711 Kinkead Jas ⓪
All Makes Radio Service Co
2715 Bradley Edw L ⓪
Bradley Edw L jr florist
2717 Fink Minnie ⓪
2719 Partridge Arth W ⓪
S 28th intersects
2803 Johnson Alf B
2804 Luxford Frank W ⓪
Fay Hiram W
Howser Fred G
Mackin Helen L mus tchr
2809 Spencer Geo A ⓪
Lonnecker Glynn A
2811 Mayo Elmer L ⓪
2812 Johnson Arth F
2816 Bendykowski Jos ⓪
2817 Peterson Aug ⓪
2818 Clinger Edwin M
2820 Klabenes Ralph
S 29th intersects
2911 McCaul Clarence A
2916 Cleveland Laura Mrs ⓪
2930 Stoetzel Mabel Mrs
Park av intersects
2959 Finley Jennie M Mrs ⓪
2962 Friedman Jacob J ⓪
2963 Osborne Frank M ⓪
2964 Smith Henry I
2965 McGuire Hugh ⓪
2967 Craft W Wm
2968 **Chula Vista Apartments**
bsmt Hatcher Leo janitor
Apartments:
1 White Thos H
2 Riewe Henry C
3 Line Lida Mrs
4 Singer Wm
5 Lyon Cecile
6 Morris Jack T
Street continued
2969 Cissell Myrtle A Mrs ⓪
S 30th av intersects
3002 Pospichal Prokop J
3004 Buchta Wm
3006 Hascall Morris T ⓪
3008 Kuder Mary B ⓪
3009 Anderson Meredith L
S 31st intersects
3114 Widtfeldt Henry E ⓪
3116 Crawford Wm H
3124 Bushman Nettie
S 32d intersects
3202 Johnston & Johnston chiro
Johnston John P ⓪
3205 **Dwight Apartments**
Apartments:
1 Peters Carrie M Mrs
2 Howard Edw A
3 Liver Magdeline Mrs
4 Petersen Helen A
5 Alvord Alvah J
6 Jumper Frank J
7 Charlton Eliz Mrs
8 Roberts Bert M
9 Helgren John S
10 Vacant
11 Thorndike Jas V
12 Vacant
Street continued
3208 Shean Geo
3209 Thomas Anna Mrs
3210 Nanos Gus G ⓪
3211 Kirwin John M
3212 Wilbur Grace C Mrs ⓪
3213 Farnsworth Minnie S
3215 Latenser John jr ⓪
3216 Leary Patk J ⓪
3217 Brinkema Bernard J Rev
3220 Wilson Chas Z ⓪
Henry Albert A
3221 Rohrbough Elmore M ⓪
Rohrbough Engineering Co
3224 Pagett Pearl H ⓪
3225 Thomas Ada Mrs ⓪
S 33d intersects
3303 Roberts Rose Mrs
3304 Wolf Gustave R
3305 King Marcus L
3306 Jones W Boyd
3307 Buell Elmo B
3308 Conley Danl E
S 34th intersects
3401 Loomis Fred P ⓪
3420 Milder Benj
3424 Boien Fred ⓪
S 35th intersects
3502 Hall Rose H Mrs ⓪
3504 Thompson Alf
3508 Goodsell Cathleen Mrs ⓪
3515 Rosenquist Edw M
3516 Vacant
3518 Metz Herman F
3520 Sachse Wm ⓪
S 35th av intersects
3560 Steberg Howard K ⓪
3564 Riley Bryan M ⓪
4205 Morton Geo T ⓪
4212 Lush Jas B
4215 Wille Chas F ⓪
4216 Hoyer Herman Z ⓪
4219 Fredericksen Ralph
4220 Kemmy Jos F
4223 London Jas H ⓪
4224 Baright Leslie T ⓪
4225 Jarosh Frank E ⓪
4226 Kiely Vernon R
S 43d intersects
4301 Jarosh Jas A ⓪
4305 Nelson Chas ⓪
4308 Cochran Geo H ⓪
4311 Wallace Frank R
4316 Smith Geo E ⓪
4317 Lutz Lulu ⓪
4320 Kidd Alanson J ⓪
4321 Payne Lloyd F ⓪
4324 Kelberg Harold C ⓪
4326 Shaffer Emmett E ⓪
4330 Millerborg Eston J ⓪
S 44th intersects
4409 Swanson Martin ⓪
4416 Hoye Wm F
4417 Carlson Oscar A ⓪
4420 Wall Earl ⓪
4421 Bentley Harrie D ⓪
4424 Wall Carl J ⓪
4433 Hamann Henry C ⓪ contr
sw cor Bethel Evangelical Lutheran Church
S 45th intersects
4506 Auerbach Herman H ⓪
4511 Fesler Dee F ⓪
4512 Griffith Ray C
4515 Peterson Louis C ⓪
4516 Farnham Arth N ⓪
Sluyter Lowell H
4519 Andersen John ⓪
4520 Drahos Ethel E Mrs ⓪
4523 Houston Robt C ⓪
4525 Young Roy H ⓪
4531 Salman Almet K ⓪
4532 Schoultz Vincent A ⓪
4535 Brintnall Percy C ⓪
4536 Smith Geo N ⓪
4538 Burney Jas G ⓪
4539 Cooper Lumas R ⓪
4543 Sommer Saml ⓪
4545 Nelson Victor W ⓪
4548 Hart John A
4549 Hawley Llewellyn C
4551 Edwards Chas
4552 Newman Saml S
4554 Feeken Fred H
4560 Hamilton Chas B ⓪
46th av intersects
4652 Haglind Earl H
4658 Hanson Frank J
4659 Hook Adam ⓪
4663 Weiss Irwin D ⓪
4664 Winder Stanley ⓪
4666 Wilcox Newell R ⓪
4667 Cathroe Arth D ⓪
4669 Robinson Richd
4670 Nielsen Geo W ⓪
4673 Peterson Hugh A ⓪
4674 Cornell Merle F
4678 O'Neill J Marshall ⓪
4679 Suing Ivo F ⓪
4682 Goodwin John F
4683 Smith D Harry ⓪
4684 Pierson Lewis F
4685 Lutcavish Chas E
4688 Matthews Paul L
4689 Schlegel Fred O ⓪
4694 Sucha Julia Mrs ⓪
4802 Marshall Clarence H
4804 Vacant
4806 Nye Chas M contr
Japeke Kennels
4809 Murphy Jos M ⓪
4811 Chestnut John E ⓪
4814 Monroe Claude B
4817 Philson Richd P
4818 Engstrom Anna L Mrs ⓪
4822 Hall Elmer L ⓪ contr
4826 Rich Nina B ⓪
4827 Williams Jas W ⓪
4830 Bentz Peter B ⓪
4835 Orbesen Clifford E
4836 Hawkins Fred B
4840 Williams Alf L ⓪
4848 Johnson Anna C ⓪
S 49th intersects
4902 Mohr Emil J ⓪
4931 Lenhart Frank B ⓪ wood
S 50th intersects
5010 Howland Elmer H ⓪
5011 Payne Wm ⓪
5015 Madsen Hans ⓪
5019 Christensen Geo
5020 Jensen Carl W
5023 Schneiderwind Fred P ⓪
5026 Schrempp Chas F ⓪
5027 Hanley Delia C Mrs ⓪
5031 Bennett Lawrence
5032 Pederson John O

TP	Adjoining	Source
✓	✓	R. L. Polk Co.

S. 29th Street 1936

29TH S—Contd
Dora Apts—Contd
3 Fredrick Chas
4 Swanson Elsie Mrs
5 Klos Rome M
6 Telleson Otto A
7 Tetard Russell
8 Redlinger Donald J
9 Amend Alex F
Street continued
1034 Morrison Jennie S Mrs ⓪
1037 Fletcher Edw C
Ries Edw
1040-44 **Georgia Apts**
bsmt Cribbs Johnson janitor
Apartments:
1 Boutelle Jas H
2 Doran Miles F
3 Danielson Matilda
4 Williams Elias H
5 Schneider Fred
6 Monaghan Edw J
7 Huff Carrie B Mrs
8 Briggs Benj S
9 Caldwell Harold P
10 Vacant
Street continued
1041 Miller Florence Mrs
1045 Golken Mary A Mrs
1046 Olson Wm E ⓪
1049 McMichael Lucy Mrs
Powell Melvin L
Blikas Benj J
1050 Browning Geo
1051 Freeman E Sterling ⓪
Agricultural Fire Ins Co
1051½ Boeck Elsa
1053 Beardsley Cecil A
1054 Paley Jas C
1056 Steinhoefel Emma ⓪
Pacific intersects
1101 Lumbard Geo W ⓪
1102 Kiewit Harry ⓪ contr
1106 Slane Jas J ⓪
1108 Moore Claude E
1111 Jacobson Mollie Mrs
1113 Benedict Andrew D Rev
1114 Allen Apha
1119 Mort Jas A
1120 Johnson Alvina Mrs ⓪
1121 Smith LaVerne J
1124 Glover Robt N ⓪
1125 Christian Clouse H
1126 Baker Henry ⓪
1129 Wondra Elmer J
1130 Hamilton Willard J
1131 Gregg Alvin M ⓪
1135 Richards Ruby Mrs
rear Holt Wm H ⓪
1136 Kansier Henry J ⓪
1137 Vacant
1138 Svendsen Martin C ⓪
1141 Martin Margt ⓪
1142 McVeigh Anna T Mrs ⓪
1143 Jones Rolla C
1145 Gast Arth O
Unthank Wm R
1148 Withrow Harry A
Withrow Lawrence A
Poppleton av intersects
1301 Murphy Charlotte C Mrs
1306 Sullivan Harry T ⓪
1307 Buzbee Harry A ⓪ contr
1310 Connelly Wm L ⓪
1311 Beckley Clarence D
1315 Vacant
1315½ Smiley Theresia Mrs
1317 Leap Percy
1317½ Vacant
1319 Thrane Tena Mrs
1321 George Walter A ⓪
1329 Johnson Otto C
1333 Peterson Oscar
1335 Sheuey B Frank contr
1338 Park School
Woolworth av intersects
1501 Vacant
1502 Scott Roland W ⓪
1504 Smith Christine Mrs
1505 Barnhill Gilbert E
1506 Mildred Wallace
1509 Bateman Oscar C
1510 Hafl Silas C
Stahl L Langdon
1511 Cropp Wm J contr
1512 Newport Raymond W
1513 Harris Elmer A ⓪
1514 Lerwold Bert ⓪
1515 Williams Edmund S ⓪
1516 Inkster John R ⓪
1517 Clute Fred M ⓪
1519 Shaw Fred B
1521 Larsen Chris ⓪
1522 Wingender Jacob J ⓪
1525 Johnston John T ⓪
1526 Woods David N ⓪
Woods Convalescent Home
1530 Peterson Arth J
1531 Pounds Paul A ⓪
1533 Miller Lawrence
1534 Edson Alvin H ⓪
1537 Kniest Frank V emp agcy
1538 Spaulding Mamie M Mrs ⓪
1541 Vacant
1542 Headberg Fritz E ⓪
1545 Lemont Clara Mrs
Lemont Eliz drsmkr
1546 Kunce Geo T ⓪
1549 Keller Wilhelm ⓪
1550 Gloe Bertha Mrs
Gutschow Arth W
Hickory intersects
1701 Stathas Thos
1708 Brown Edwin A
1709 Poe W Carson
1710 Redgwick Eloise V Mrs ⓪
1711 Vacant
1713 George Jos H
1714 Barbee Wm E ⓪
1717 Emery Forest W ⓪
1718 Thomsen Wm ⓪
1721 Palmer Myra ⓪
1722 Dreibus Percy T
1725 Clark Shiles E
1726 Rynaski John J ⓪
1727 Robertson Howard C
1729 Stevenson Henry M ⓪
1730 Wright Mabel Mrs ⓪
1733 Sand Albert mus tchr
1734 Sandstedt Emma Mrs
1735 Gatzmeyer Agnes Mrs
1737 Kavalec Nellie Mrs
1738 Alexander Margt D Mrs ⓪
1741 Strawn Carl E ⓪
1742 McCoy Herbert ⓪
1746 Sexton John J ⓪
1749 Remy Hershel D
1750 Weber Frances Mrs ⓪
Shirley intersects
1902 Fischer Eliz C Mrs ⓪
1905 Larsen Niels P ⓪
1906 Boicourt Mary J Mrs ⓪
1911 Jasa Edw R
1913 Pestal Frances Mrs ⓪
1917 Wagman Louis G
1918 Kurtenback Neal G
1918½ Jensen Richd F
1920 Krs Emma F
1922 Jensen Peter
Koci Wm
1922½ Vacant
1929 Dow Frank E
1931 Rinschen Henry
1932 Shafer Byron A
1939 Docekal Anton V ⓪
1950 Park Av Florists
Creighton blvd intersects
2205 Stolinski Theo J ⓪
2209 Hamilton Walter
rear Hamilton Mary Mrs
2210 Brezacek Jos ⓪
2212 Reed Carrie A Mrs ⓪
2215 Rosenau Frieda Mrs ⓪
2217 Seger Geo D
2219 Kleber Herman
2221 Vacant
2223 Auguy Fred
Martha intersects
2301 Dow Jessie L ⓪ drsmkr
2309 Klusaw Chas E ⓪
2310 Vacant
2318 Clark Margt Mrs ⓪
2320 Eckley Wm
2322 Greenhagen Paul F gro
Dupont intersects
2351 Buras Theo P gro
2352 Czerwinski Albert beverages
2352½ Nemanen Teafil
2353 Graham Jas B ⓪
Graham Earl J
2354 Vacant
2354½ Ballou Millie Mrs
2357 Dupont Pharmacy
2361 Kopaczewski Broni ⓪
2362 Vacant
2364 Mitera John barber
Zagurski Geo ⓪
2366 Kennedy Geo
2367 Sturek Chas ⓪ dry gds
2367½ Sturek Chas ⓪
2368 Zagurski Jos S ⓪ gro
Castelar intersects
2401 Micek Frank soft drinks
2405 Bania Michl ⓪
2406 Murcek Edw auto repr
2408 Murcek Steph B ⓪
2410 Belitz Victor
2411 Kanger Frank ⓪
2413 Luczynski Chas ⓪ shoe repr
2414 Brockelsby Leslie E
2416 Kudlacz Frank J jr ⓪
2424 Kudlacz Anna Mrs ⓪ gro
Arbor intersects
2912 Vacant
Elm intersects
2952 Perniski Anna Mrs ⓪
Oak intersects
Spring intersects
Deer Park blvd intersects
3205 Brisbee Jas
3207 Swanberg Peter
3209 Boyd Chas E
3213 Gradowski Jos ⓪
3221 Marcinaik Michl ⓪
3223 Kostzewa Thos ⓪
Popraski Florian
3303 Czaja Michl ⓪
3307 Antoniak Michl ⓪
3309 Lombardo Christ ⓪
B intersects
D intersects
3907 Mikovec Frank
3911 Waddell Jas
3913 Kaspar Jos
3917 Arp Woodrow J
3919 Maize Ira
E intersects
4009 Bratetic Michl
4013 Chase John G ⓪
4017 Karsnok Michl
4018 McKeirnan Barrel Co
4019 Hunter Lawrence J
4023 Berger Rudolph ⓪
F intersects
4106 Siedlik John ⓪
4107 Kantor Pearl Mrs
4110 Micek John ⓪
4111 Buras Jos T ⓪
4112 Filipowicz Mary Mrs ⓪
Kosiut Thos
4116 Micek Henry ⓪
4121 Headley Clarence T
4122 Heldt Emil E
4124 Gleci Geo ⓪
4125 Carley Lloyd
4130 Savicky Alex
4132 Wanczwicz Adolph ⓪
4134 Kalasky Barney
4134½ Zukowski Frances ⓪
G intersects
4204 Mruz Peter ⓪
4205 Plebanek Blair ⓪
4207 Karol Michl J ⓪
4208 Chrostek John ⓪
4211 Smith Frank T
4214 Bernady John ⓪
4215 Obal Mary Mrs ⓪
4221 Lisy Mary Mrs ⓪
4222 Bohac Jos
4223 Kresek Jas ⓪
4224 Parys John
H intersects
4302 Bant Jos ⓪
4309 Melena Emil
4313 Siedlik Stanley ⓪
Siedlik Frank
4325 Kasada Mary ⓪
I intersects
4401 Chiochon Michl ⓪
4402 Lindsey Edw J
4405 Warthen Harry B
J intersects
Q intersects
5213 Hernanetz Jesus
5214 Vacant
5215 Harris Philip M barber
5217 Mallard Wm C
5219 Busch Chas L ⓪
5221 Sampson Neal fish
5224 Nelson Leary
R intersects
5314 Jones Anna Mrs
5318 Lemberg Dora Mrs ⓪
5319 Breakfield Isaac
5320 Settings Rowena Mrs
5321 Elby John
S intersects
5405 Zions Lutheran Church
5416 Harris Lester
5418 Hofshier Venzel ⓪
5422 Bethel Baptist Church
T intersects
5509 Broz Frank
5511 Hun Geo
5514 Seventh Day Adventist Ch
5515 Salter Harold
U intersects
5602 Raykow Paul ⓪
5603 Vacant
5605 Elenterio Ochoa
5607 Vacant
5609 Vacant
5613 Barring Andrew
V intersects
5707 Wiggins Ernest ⓪
5709 Lawler Jas L ⓪
5718 Morrow Dewey

29TH AV S—Changed to Park av

TP	Adjoining	Source
-	✓	R. L. Polk Co.

30TH AVE S 1936

30TH S—Contd
5318 Meyer Otto ⓪
S intersects
5401 StNicholas Serbian Greek Orthodox Church
5402 Markovich Michl ⓪
5406 Shuput Michl ⓪
5414 Yrrgoych Thos
5415 Dimitroff Thos ⓪
5423 Hofschire Phillip ⓪
T intersects
5501 Busch Fred W
5505 Hike Wm M
5507 Simions Mary Mrs
5508 Damoff Frank
5512 Thompson Wm C
5517 Kuhns John W
5519 Kipfer Jas O
5520 Kuhns John W gro
5524 Sporcic Rose Mrs soft drinks
U intersects
5609 Salistean John
5611 Sanchez Tony
5613 Lyles Georgia Mrs
5615 White Jas
5617 Curtis Ike
5618 Jerrett Wm
5619 Denny Paul C
5623 Church of God and Christ Sanctified
V intersects
5709 Fried Robt
Howard Frank ⓪
5710 Angeloff Chris ⓪
5713 Smith Chas ⓪
5714 Lozich Thos ⓪
5716 Evarro Jesse
5722 Gill Marjorie Mrs
5724 Hozian Steve
W intersects
6016 Vacant
6228 Bartman Peter dairy
Jefferson intersects
6308 Furst Lena Mrs
6326 Hanson John
6330 Benak Jos gro
Madison intersects
6510 Rychetsky Jos
6528 Vacant
Monroe intersects
6608 Sporcic Mark A ⓪
6611 Novak Michl ⓪
Drexel intersects
6702 Retonia Vincent ⓪
6703 Campbell Walter ⓪
6719 Brusan Anne ⓪
6720 Bryan Ray B ⓪
Polk intersects
6802 Sporcic Rose Mrs ⓪
6805 Gorup Thos
6820 Sporcic Jos R gro
6827 Krajicek Jas J ⓪
Harrison intersects

30TH S (Sarpy Co)—From Harrison south, 1 west of S 28th
6900 Vacek Josephine Mrs ⓪
6902 Wozniak John ⓪
6904 Karlik Josephine Mrs ⓪
6906 Dashner Dale M
6908 Wilson Edw L ⓪
6910 Mandich Michl ⓪
7206 Clancy Clara T Mrs ⓪
7210 Kissel Peter P
7214 McCarty Wm S ⓪
7217 Havlik Peter ⓪
7219 Pavlik Jas J ⓪
7222 Hersh Clarence O
7229 Brazda Jas ⓪
7230 Binder Louis
7233 Woodring Edw F ⓪
7234 Clancy Clara T Mrs ⓪
Douglas av intersects
7306 Armbrust Celia Mrs ⓪
7308 McCarty Wilford ⓪
7315 Vacant
7316 Hudecek Helen Mrs ⓪
7318 Zajicek Mary Mrs ⓪
7720 Bradford Wesley M ⓪

30TH AV S—From Mason south to Woolworth av
1001 Smith Alf P Lieut
1002 Carson Harry P ⓪
1003 Lawder Herbert V
1005 Garrow Clara
Ensey Addie B drsmkr
1006 Foley Danl J
1007 Pascoe Francis J
1008 Vacant
1009 Solson Casper
Lipsey Morton
1010 Vacant
1011 Kruger John D C
Lehmann Henry
1014 Loomis Geo W ⓪
1015 Valdez Jos
1017 Kennedy Wilhelmina C Mrs osteo
Kennedy Thos ⓪
1019 Brockmiller Emily E Mrs
1021 Redmond Thos P ⓪
1022 Wooley Geo F ⓪
1025 McCleneghan Eliz Mrs ⓪
1026 Femmer Leslie H
1029 Nilsen Geo
1030 Reilly John W ⓪
Reilly Mary nurse
1031 Plymate Allan H
1033 Petersen Geo A
1034 Ryan Patk J ⓪
1035 Nissen Arnold B
1036 Norton Norbert A
1039 Cain Jas R ⓪
Hanson Oscar W
1043 Winner Emily Mrs
Pacific intersects
1101 Young Walter V
1102 Osborn Luverda M Mrs
1110 **Lakota Court Apts**
Apartments:
1 Vacant
2 Bay Dervin A
3 VanPatten Wilbur L trucking
4 Harper Berchel H
5 Stepanek Ella Mrs
6 MacLean Wm A
7 Moran John A
8 Vacant
9 Vacant
Street continued
1111 Bauch Richd F
1113 Schulze Nathan P ⓪
Bethel Harry
1115 Davis Eva Mrs
1117 Swanberg Lena Mrs ⓪
1120 Frazier Wm ⓪
1121 Westphalen Emma Mrs
1122 Lawson Chester S ⓪
1124 Edelstein Ida ⓪
1126 Smith Russell B
1130 Myers Guy W
Sampson Alpheus J ⓪
1134 Adams Jas H ⓪
1138 Lamm Amelia Mrs
1141 **Chula Vista Apts**
Apartments:
7 Kritenbrink J Herman
8 Sund Axel
9 Over Howard H
10 Lowenstein Harry
11 Smith Elsa
12 Nielsen Clifford W
Poppleton av intersects
1302 Schultz J Austin
1306 Sinnott Mary E Mrs ⓪
1310 Vacant
1311 Horn Henry H L ⓪
1314 Greenlund Lawrence ⓪
1315 Zack Mae Mrs
Wesson Mabel osteo
1318 Battles Jas O pntr
1324 Christensen Marius H
1325 Vacant
1326 Gallagher Patk T
1329 Dinneen Macy F Mrs ⓪
1330 Lauritsen Milton H ⓪
1334 McIlvain Theo ⓪
1335 Mount Mollie A Mrs ⓪
1336 Samson Lizzie B Mrs ⓪
1337 Stolinski Clarence T
1340 Rader Vern W ⓪
Woolworth av intersects
3501 Ranallo Antonio ⓪
3502 Baratta Patk
3504 Baratta Angelo ⓪
3505 Czapenski Louis
3507 Hunsinger Alma Mrs
3508 Bohlander Kath Mrs ⓪
3510 Bojanski Jos ⓪
3512 Kinast Steph ⓪
Q intersects
5216 Tyson Milton
5217 Harding Jesse
5218 Bishop Mattie Mrs
5219 Harding Walter
5222 McGee Ruth

30TH (East Omaha)—
2712 Ahart Chas E ⓪

31ST N—From Davenport north to Cass, from Burt to Cuming, from Lafayette to Blondo, from Lake to Binney and from Sprague to Ames av
118-20 **Kay Apts**
bsmt Petersen Lars janitor
Apartments:
1 Duff Chas J
2 Smith Amos H
3 Matthews Lucille P Mrs
4 Jenks Pearl
5 Lush Geo A
6 Goosman Dora L Mrs
7 Vacant
8 Norton Matthew J
Street continued
128 **Beverly Manor**
Apartments:
bsmt Mercer Nelson janitor
1 DaPron Ralph H
2 Carlisle Eug F
3 Baker John K
4 Clark Leroy E
5 Chittum Jos
6 Vacant
7 Mallinson Chas H
8 Norton Claude W
9 Hinton Geo W
10 Hamman Paul W
12 Vacant
14 Portz Fred E
15 Biller Kathryn
16 Posposhil Wm
17 Crippen Frank E
18 Thortsen Fred C
19 Weller Fredk H
20 Meeks Myrll C
21 Vacant
22 Baker Harold A
Street continued
136 McCarville Eliz A Mrs ⓪
138 Tungate Chas B ⓪
140 Clark Harold J
142 Redman Benj A
Neuwirth Kath Mrs ⓪
Davenport intersects
301 McLaughlin Lottie F Mrs ⓪
307 Vacant
311 Byrne Jos P ⓪
315 Kronstedt Reuben L ⓪
319 Pi Lambda Phi Fraternity house
321 Wolfe Allan
Leddy Minnie Mrs ⓪
Chicago intersects
401 Sidman Harry
405 Pearlman Eliz Mrs ⓪
409 Moran John J
413 Vacant
414 Rehtmeyer Hans G ⓪
419 Pakes Vaclav J ⓪
421 Kennedy Herbert B
422 Patterson Thos E ⓪
Hamilton intersects
1407 Werner Danl R
1412 Chesneau David J
1417 Carroll Robt M
1419 Davis Jay A
Charles intersects
1504 Vacant
1508 Anderson Albin ⓪
1511 Marcil Albert ⓪
1512 Helms Fred L ⓪
1513 Kigler Wm
Seward intersects
1608 Vacant
1610 Vacant
1618 Johnson Olaf H
1622 Duncan Leonard J ⓪
Franklin intersects
1702 Marks Martin R ⓪
1707 Stiles Melvin J
1711 Vaad Frank C jr
1715 Huston Harvey M ⓪
1719 Robertson Eliz Mrs ⓪
1723 Vacant
Decatur intersects
1816 Umbach Arth E ⓪
1820 Quaintance Clyde F
1822 Israelson Israel ⓪
2514 Scott Robt B
2518 Tarpenning Floyd
2518½ Brow Dewey
Ohio intersects
Miami intersects
2712 McGill Saml
Corby intersects
2814 Dirgo Harry C ⓪
2816 Graham Glenn S
2818 Shepard Geo D
2819 McDonald John B ⓪
2820 Kuechenhoff Minna Mrs
2823 Bell Bessie ⓪
C&NRR crosses
4404 Johnson Martin B ⓪
4405 Arndt Christian A
4408 Baugh Robt W ⓪
4412 Dvosin Harry ⓪
4412½ Varda Peter
4413 Larsen Albert M ⓪
4415 Nygren Carl O ⓪
4416 Tarascio Jas
4416½ Vacant
4420 Manning Jas H ⓪

AMBULANCE SERVICE PHONE JACKSON 0526

TP	Adjoining	Source
-	✓	R. L. Polk Co.

HARRIS 1936

HARNEY—Contd
3016 Springfield Metallic Casket Co
3021 Vacant
3023 Dreibus Anton C ⓪
Turner blvd intersects
S 31st intersects
3114 First Unitarian Church
3128 Omaha Coca-Cola Bottling Co
3202-10 **LaSalle Apartments**
Apartments:
1 Garrett Eliz
2 Kimberly Eliz Mrs
3 Shindel Geo C
4 Westberg John L
Doty Ezra S
5 Bromley Frank
6 Cunningham Robt J
7 Simpson L Earl
8 Brandes Edwin H
9 Robinson F R
10 Kuhns Barton H
11 McCandless Chas W
12 Sneed Minnie A Mrs
Street continued
3205 Hoyt & Marfield funeral directors
Dewey av intersects
3211 Fleming Edw M ⓪
3215 Baldwin John N
3220 Quigley Willard H ⓪
3221 Vacant
3224 Munchhoff Grace Mrs ⓪
3225 Sundblad Service Garage
3228 Vacant
3229 Garrop Benj gro
3231 Kitty Lou Shoppe confr
3232 Elliott Eva W Mrs ⓪
3236 Merritt Adolph E ⓪
3240 Schnoor John S
S 33d intersects
3301 Vacant
3307 Vacant
3311 Andersen Rasmus W
3315 Johnson Geo C ⓪
3316 Johnson Esther A Mrs
3319 Bowman Edw W ⓪
3320 Johnson Edgar W
3322-26 **Norwood Apartments**
DeLashmutt Ernest D
3323 Morse Nellie J Mrs
3324 McGinnis Carl
3326 Dutch Mary Mrs
3327 Zabriskie Edgar R ⓪
Zabriskie Louise S Mrs mus tchr
3328-32 **Kenwood Apartments**
3330 Draney Cecil C
3331 Bernsteine Sieg
3332 Vacant
3334 Hoyt Saml N ⓪
3335 Pollard Edw A
3338 Sorenson Alf ⓪
Sorenson Blanche mus tchr
3339 Trippe Alice Mrs
3340 Cropper Mabel Mrs
3343 Clapp Harry A pntr
3344 Shield Frana nurse
3345 Kruger Gertrude Mrs
3346 Wilson Jeanne
3347 Johns Saml J
3349 Swisher Philip M
3350 Rylen Ida L Mrs ⓪
S 35th intersects
3501 Finney Margt Mrs
3504 O'Connor Mary Mrs
Perch Sarah O Mrs
3506 Lowe Jas A Rev ⓪
Johnson Swen
3507 Hines Driscoll F
3510 O'Connor Mary E ⓪
3511 Caldwell Saml S ⓪
3512 Marrow Fred W ⓪
Holmberg John T
3517 Hyde Charlton B ⓪
3518 Vacant
3522 Talmage Reid W ⓪
3523 Bailey Jas R
3526 Arter Addison A ⓪
3527 Tyler Ruth C Mrs
3530 McGaffin Robt H
3532 Strutton Chas C
3536 Borghoff Frank A
3540 Rohlfs Tewes
3548 Pearce Arth E
Parshall Loren
S 38th av intersects
3808 Kinnison Floyd W
3812 Allison Chas C ⓪
3816 Eller Julia Mrs
3820 Martland Francis L
S 38th av intersects
3860 **Highland Court Apartments**
Henderson Peter J janitor
Apartments:
1 Millard Carrie
2 Yates Frank C
3 Laurer Jeanie B Mrs
4 Merrill Robt D
5 Judd J Hewitt
6 McFayden Miles
Street continued
3862 Young Laura Mrs
3866 Farlee Bonnie L
3870 **Colbert Apartments**
Apartments:
10 Stevens Truman E
11 Scott Agnes
12 Munroe John A
15 Clarke Fredk W
16 Crowley Chas F
17 Smith Orange janitor
S 39th intersects
3904 Dickinson Robt S
3910 Drum Robt A
3918 McGuffin Warren L
3922 Brinker Lawrence ⓪
3924 Cavanagh Jessie L Mrs ⓪
3926 Knox Anna E Mrs ⓪
S 40th intersects
4004 Padgett Deo A
4006 Sandoz Willis E
4008 Guenther Aug E
4010 Scott Freda Mrs
4012 McBride LeRoy E
S 41st intersects
4110 Dorsey Josephine J ⓪
4114 Grabe Howard R ⓪ photog
4119 Gunderson Millard F
4121 Delrogh Heine ⓪
Parashus John
S 42d intersects
4201 Carter Henry D ⓪
4202 MacDiarmid Meta Mrs
4204 Senter Herbert A ⓪
4209 Blore Robt W
4210 Bowen Walter R
4211 Sullivan Mary A ⓪
4215 Reynolds Wm L ⓪
4216 Busse Francis H ⓪
4217 Alexanderson Hazel K ⓪
4219 Schade Carl F ⓪
4220 Wainwright Mayme Mrs ⓪
4227 Pavlic Matt ⓪
4228 Krejci Karl ⓪
4229 Henderson Fred M ⓪
4232 Wichmann Geo ⓪
4235 Jolliff Thos L ⓪
4236 Lincoln Ralph A
4239 Lewis Michl E ⓪
4243 Kervan Anna M Mrs ⓪
Colgan Thos L
Sampson Jas W
4244 Clark Arth F ⓪
4247 Charnley Walter J
4249 King Albert E
4252 Gilligan Jas F ⓪
4256 Hesbacher Edwin A ⓪
4260 Pottiger Richd
S 44th intersects
4401 Baysdorfer Otto ⓪
4402 Heacock Laura M
4406 Bauer John C ⓪
4409 Miller Herbert O ⓪
4410 Greenslit Ned
4411 Doyle Mary E
4416 Gadbois Richd A
4417 Jacobsen Robt H ⓪
4420 Gaughran Lawrence C ⓪
4421 Berry Rollin E ⓪
4423 Apple Alf B ⓪
4425 Mohr Carl H ⓪
Jensen Lawrence S
S 44th av intersects
4428 Spethmann Mary J Mrs ⓪
S 45th intersects
4503 DeWolf Aug
4505 Shields Fred F Co Inc bldg material
Belt Line intersects
4634 Anderen Chris
S 48th intersects
4802 Callsen Harry W ⓪
4804 Goodwin Herbert C ⓪
4806 Vacant
4810 Adams Louis E ⓪
4812 Heaney Clarence E
4814 Skans Gordon A ⓪
4816 Spear John M
4851 Carey Chas A ⓪
4852 Young Conrad H
4854 Vacant
4856 Foley John A ⓪
Shramek Chas D
4858 Johnson Walter S ⓪
4860 Beckman Henry F ⓪
4862 Vacant
5501 Goudy Franklin B ⓪
5503 Rhoades Herbert ⓪
5505 Beckman Geo H ⓪
5507 Danbaum Benedict F ⓪
5509 Landale Edwin M ⓪
5510 Martin Jas W ⓪
5511 Reinsch Claude E ⓪
5513 Hartzell Frank G ⓪
5514 Christle Burton W ⓪
5515 Royce Alva E ⓪
5521 Peycke Tracy J
56th intersects
5601 Dressler Wymer ⓪
5603 Jones Walter ⓪
5604 Chapman John J ⓪ contr
5605 Reitz Geo R ⓪
5607 Aubuchon Jos M ⓪
5611 Burgeson Alvin O ⓪
5612 Vickers Harry J
5613 Moser Edwin L
S 57th intersects
5701 McGrane Henry F ⓪
5703 Eastburn Glen B ⓪
5704 Moore Jas H ⓪
5705 Dolphin Matthew I
5706 Brainard Raymond F ⓪
5707 Knight Lee G

HARNEY LANE — Extension of 35th, Farnam to Harney

HARRIS—From Park av west to 30th av, 1 south of Pacific
Park av intersects
2955 Distefano Carmelo
2956 Parrott Jennie M Mrs ⓪
2959 Hanna Margt E ⓪
2960 Ganz Victor M
Ganz Jennie Mrs ⓪
2961 Hofmann Gustav H ⓪
2962 Albright Sherwood L ⓪
2963 Tiffany Ralph A ⓪
2964 Harms Ernest A ⓪
2965 O'Brien Jas P jr
2966 Halmes Annie Mrs ⓪
2967 Olsen Chas E
2968 Hryse Eug A ⓪
2969 Mitchell Merrill D

HARRISON—From Mandan Park west to 19th and from 21st to limits, 69 south of Dodge
N 13th intersects
1313 Callahan Wm ⓪
1320 Frisch Mary E Mrs
1321 Daily Mary Mrs ⓪
Daily Marie mus tchr
1322 Henkel Peter W
1323 Hoffman Geo ⓪
1336 Laitner Chas ⓪
1340 Stanesic John
N 15th intersects
1501 LaSeck Frank S
1504 Mentzer Percy M
1505 LaSeck Thos
1509 Stelling Albert R
Railroad av intersects
UPRR crosses
MPRR crosses
2110 Vacant
2204 Schwartzlander Chris
2212 Yarbrough Riley ⓪
2224 Granger Claude E ⓪
S 23d intersects
2308 Raus Julius ⓪
S 25th intersects
CRI&PRR crosses
S 26th intersects
2603 Clifton Antoinette Mrs
2609 Cherney Geo J ⓪
2615 Banik Michl ⓪
2626 Baker Carl
2628 Ludwig Mary Mrs ⓪
2629 Wichita Arnold J ⓪
2630 Baker Paul
2640 Vacant
S 27th intersects
2702 Vacant
2705 Coufal Jas J ⓪
2711 Pilus Simon ⓪
2719 Tighe Michl
2725 Miller John F
S 28th intersects
2817 Skrivanek Louis W ⓪
S 30th intersects
S 31st intersects
S 32d intersects
3204 Baker Harold M ⓪
3223 Martin Chas W ⓪
S 33d intersects
3348 Tom Michl ⓪
rear Dankoff Jas
3354 Missinne Bertha Mrs ⓪
S 35th intersects
3502 Boyd Geo W ⓪

TP	Adjoining	Source
-	✓	R. L. Polk Co.

WOOLWORTH AVE 1936

WOOLWORTH AV—Contd
2616 Armstrong Percy D
2618 Kulisek Robt ⓪
2620 Kavalec Benj L
2623 Shyken Jacob gro
S 27th intersects
2701 Lorenzen Hermann A
2703 Vacant
2705 Taber Margt A Mrs ⓪
2707 Falk Gustave A ⓪
2709 Anderson Anna L Mrs ⓪
2721 Kenworthy P Harold
S 28th intersects
2801 Lang Clarence A ⓪
2803 Hatmaker Gladys Mrs
2804 Stock Alex ⓪
2805 Simmons Mabel Mrs
2808 Neltner Amelia Mrs ⓪
Baum Paul H
2811 Vogel Bertha H Mrs
2812 Stone Mabel J Mrs ⓪
Bolas Herbert E
2815 Vacant
2817 Shaw Mark M ⓪
2818 Kendall Earl M Rev
2819 Holmberg Oscar E
2822 Hanscom Park M E Church
2911 Lowe Walter T barber
2913 Clark Ethelyn Mrs ⓪
2917 Muny Ice Station
2920 Phillips Petroleum Co
filling sta
Park av intersects
2940 **Madrid Apts**
bsmt Bahula John janitor
Apartments:
1 Adams John C
2 Eller Leone
3 Ernst Esther V
4 Carlson Edw E
5 Besack Chas A
6 Howe Walter J
7 Smith Arth H
8 Spath John W
9 Carlson Oren E
10 Havlu Robt D
11 Rahn Ivy B
12 Lovejoy Halsey E
13 Anderson Ezekiel F
14 Rankin Carrie Mrs
15 Harrington Gerald
16 Hensley Lloyd A
17 Brown Laura Mrs
18 Gillen Caroline M
19 Stoltnow Martha J
20 McDonald Alice Mrs
Street continued
2960 Hinshaw Rose T Mrs ⓪
2964 Lancaster Edw
2964½ Vacant
2966 Halfield Frank
2966½ Kemp Daisy Mrs
2968 Stewart Harold
2968½ Lage Henry
2970 Berry Saml L
2970½ Vacant
2972 Munn Grace Mrs
2972½ White Zoura E Mrs
S 30th av intersects
3060 Fleischer Jacob Rev
3062 Evers Augusta Mrs ⓪
S 31st intersects
3102 Briggs Winfield S ⓪
3104 Cegnar Vaclav Rev
3106 Palmquist John W ⓪
3112 Hunt Asa W ⓪
3114 Juckniess Pauline Mrs ⓪
3116 Jeffryes Leon
3120 Fike Edgar A
Beadles Robt H
3122 Hanna Jos P
S 32d intersects
3202 Ross Collin H ⓪ phys
3216 Wood Ida A Mrs ⓪
3220 Baldwin W Arth ⓪
3225 Lindburg Adla Mrs ⓪
3229 Lacy Jordan ⓪
S 33d intersects
3302 Mach John ⓪
3303 Degen Sol L ⓪
3311 Blotcky Bessie Mrs ⓪
3315 Abbott Grace E
3316 Dreier Edmund A ⓪
3317 Anderson Harold M ⓪
3322 Langfeld Millard
3325 Johnson Axel B ⓪
3335 Miller Harry C
S 34th intersects
3402 Schmoller Wm H ⓪
3416 Westminster Presbyterian
Church
S 35th intersects
3503 Rathsack Wm A
3504 Smith Myron J ⓪
3506 Brome Clinton ⓪
3507 Graham Nathaniel M ⓪
3511 VanAlstine Chas H ⓪
3515 Johnson John F ⓪ real est
3519 Hossack John Q ⓪
3520 Lungren Joel ⓪
S 35th av intersects
3541 Harris Russell S ⓪
3554 Kirkpatrick Kathryn Mrs ⓪
3555 Geisler Max ⓪
3556 Battin John W ⓪
3559 Gross Danl J
3560 Fuchs Bertram L
Jones Louise Mrs ⓪
3563 Swancutt Claude L
3564 Schwartz Herbert P ⓪
3565 Newell Chas H ⓪
3566 Harklerode J Fred
S 36th intersects
4211 Hug Ernest J
4215 Savidge Mark M ⓪
4216 Snyder Archie G ⓪
4219 Novitsky Harry S
4220 Hugenberg John A ⓪
4224 Metzger Christian E
S 43d intersects
4301 Nelson Jas S ⓪
4302 Hoekstra Cornelius H ⓪
4303 Anderson Elmer O ⓪
4308 Gillespie Wm J ⓪
4312 Dallas Arth W ⓪
S 44th intersects
4401 Cummins Jas M ⓪
4404 Gillespie Hugh F ⓪
4405 Genoways Robt B ⓪
4412 Tabor Wm E
4413 Kelley Stuart H ⓪
4416 Mahoney Jos H ⓪
4417 Rodgers A Bert
4420 Dethlef Henry J jr
4421 Wolfson Judah L ⓪
4424 Wellman Ralph R ⓪
4425 Kerr Dundy A ⓪
4428 Peterson Paul W
4429 Welpton Sherman S jr ⓪
4432 VanAlstine Rex ⓪
4433 Williams Wilber B
4434 Fowler Frank E
4437 Baker Wilber F ⓪
4440 Johnson Ray O ⓪
4441 Bruhn Wm J ⓪
4444 Nemec Edw F ⓪
4445 Kenser Chas H
4448 Seipel Carl W
4449 Steinhausen Oscar F
4452 Steinhausen Herman A ⓪
4453 Mackenbrock Casper F
4455 Glas Edw A ⓪
S 45th intersects
4502 Goodhard John W ⓪
4503 Dennett Sarah Mrs ⓪
4507 Barnett Willard C ⓪
4511 Martison Harvey L ⓪
4512 Leslie Frank L
4515 Smith Harvey E
4518 Wilson Asa C ⓪
4519 Stewart Robt W
4520 Ellwood Wm ⓪
4522 Cobry Jas E
4523 Brown Edw J ⓪
4527 Hunter Norman B ⓪
4528 Holmes Allen W ⓪
S 46th intersects
4603 Greer Roy B ⓪
4607 Stockfeld Edw K ⓪
4611 Ferrell Hallie Mrs
4615 Zimmerman Reed ⓪
4619 Marsh Fredk E ⓪
4621 Raettig Eldred M
4653 Gill Raymond S ⓪
4657 Baker Edw E ⓪
4659 Parks Francis W
4664 Brown Marcus C ⓪
4665 VanDoren Arth S ⓪
4666 Goggins Martin W
4669 Clark H Waldo
4670 Anderson Caesar P
4673 Peterson Nels J ⓪ contr
4674 Farwell C Walter ⓪
4678 Focht Dallas J
4679 Spence Floyd L ⓪
4681 Berry Saml E ⓪
4682 Munchhoff Geo I ⓪
4685 Andre Ernest A
4686 Riordan Arth L ⓪
4690 Summers Herbert D
4692 Wilkinson Raymond W ⓪
4696 Pilmaier Erwin H
S 48th intersects
4810 Pazderka Anton J ⓪
4814 McGovern John F ⓪
4818 Crisman Chas A ⓪
4820 Bero Albert J ⓪
4824 Camero Ralph A ⓪
4827 Sundsboe Olaf ⓪
4838 Baldwin Henry ⓪
S 49th intersects
4908 Sucha John ⓪
4912 Sucha Anton ⓪
4913 Schinker Adrian J ⓪
4926 Christian Walter H
4927 Stovall Geo C ⓪
4928 Helm Arth C
S 53d intersects
5303 Vacant
5550 Hammond Geo ⓪
5556 Adams Gordon
5560 Ellis Max I
5611 Dawson Harry S
5632 Peterson Byron S ⓪
5636 Donoghue John J ⓪
5640 Scott Everett F ⓪
S 58th intersects
5804 Carley Arth H ⓪
5810 Lund Erna Mrs ⓪
Anderson Benj H ⓪
5814 Wahlquist Kenneth D ⓪
5817 Evans Lloyd L ⓪
5818 Smails Edwin D
5821 Wineinger L Frank ⓪
5822 Urquhart Wm K ⓪
5826 Hayes Alban E
5830 Hansen Otto A ⓪
5834 Morrow Edw
5838 Kelpin Chas J ⓪
5842 Sorensen Emmett ⓪
5846 Benvenuto Edw
S 60th intersects
6006 Alington Bert
6007 Dahlberg Adolph ⓪
6011 Swanson Walter D ⓪
6020 Bradley Edgar Y ⓪
rear Bradley Belle L Mrs
6021 Duffy J Eug
6031 Northern Raymond L ⓪
6033 Strattan Chas E ⓪
6035 Norton Carl E
S 61st av intersects
S 62d intersects
6214 Kurz Roy A ⓪
6221 Menke Frank ⓪
6223 Grayson Jas T
6253 Wilfong Arnold C ⓪
6259 Garner Wm E ⓪
6269 Jorgensen Albert P ⓪
S 63d intersects
6312 McLean Wm A ⓪
S 64th intersects
6404 Mack Chas F ⓪
rear Vacant
6408 Kearnes C Vincent ⓪
6410 Zellers Theo ⓪
6514 Shellase Fannie Mrs ⓪
6601 Rhoads Margt Mrs ⓪
6800 Ak-Sar-Ben Field
Derby Fred
7404 Chadwell Roy
7800 Rosenbery Abr ⓪
Rosenbery Chas W
Miller Burd

WORTHINGTON PLACE — From 8th west to 10th, fifteenth south of Dodge
801 LaRosa Orazio ⓪
802 Bayer Fred
809 Noble Louis V ⓪
810 Schneider Lewis H ⓪
811 Maher Mary P
813 Saidy Azize A ⓪
814 Francl Anton F ⓪
815 Koory Minnie B Mrs ⓪
816 Tauchen Vaclav ⓪
820 Swoboda Edw J ⓪
824 Dobrovolny Marie Mrs
830 Cecha Jerome

WRIGHT — From 31st west to 40th, twenty-eighth south of Dodge
3201 Whitcomb Margt G Mrs ⓪
Whitcomb Hazel music tchr
3210 Safley Myrtle M
3211 O'Neill Chas L ⓪
S 32d av intersects
3314 Jourdan Herbert D ⓪
3316 Hammond Jas E ⓪
3318 Lindberg Elmer L
S 34th intersects
3410 Somers Fred I ⓪
3412 Petersen Wm ⓪
3601 Bey Gus
S 38th intersects
3818 Hrabovsky Louis
3820 Vyskocil Cenek ⓪
3822 Fife Homer C ⓪
3904 Sieczkowski Victor
3908 Sieczkowski Felix ⓪
3918 Stone Geo ⓪
3920 Hanak John ⓪
3922 Carney Saml P ⓪
3928 Sullivan John P ⓪

TP	Adjoining	Source
✓	✓	R. L. Polk Co.

29TH S 1931

29TH S—Contd
1148 Withrow Harry A
Withrow Lawrence A
Poppleton av intersects
1301 Murphy Jas D ⓪
1306 Sullivan Jas A ⓪
1307 Buzbee Harry A ⓪
Clifton Wm E
1310 Baker Henry ⓪
1311 Connelly Wm L ⓪
1315 Thomas Harry E
1315½ Boelter Eliz Mrs
1317 Vacant
1317½ Eatinger Chas
1319 Variano Tony
1321 Cover Thos C ⓪
Miller Louis H
1329 George Walter A ⓪
1333 McWilliams Morris C ⓪
1335 Sharrar Floyd
1338 Park School
Woolworth av intersects
1501 Jones Jesse W
1502 Scott Roland W ⓪
1504 Vacant
1505 Barnhill Gilbert E
1506 Reese LeRoy A
1509 Brichacek Frank K
1510 Edeney Gertrude A Mrs ⓪
1511 Stock Alex F
1512 Browne Frank P
1513 Harris Elmer A ⓪
1514 Lerwold Bert ⓪
1515 Williams Edmund S ⓪
1516 Inkster John R ⓪
1517 Clute Fred M ⓪
1519 Plowman Jas I
1521 Goldsmith Dwight H
Larsen Chris ⓪
1522 Wingender Jacob H ⓪
1525 Johnson John T ⓪
1526 Morse F Earle
Cummings Chas
1530 Wherry Calvin M ⓪
Hallberg Carl
1531 Pounds Paul A ⓪
1533 Gillbank Edw
1534 Edson Alvin H ⓪
1537 Kniest Frank V
1538 McNeill Emma Mrs ⓪
Hamilton Earl
Reese Floyd
1541 Hillock Chas M
Sullivan Timothy ⓪
1542 Headberg Fritz E ⓪
1545 LeMont Clara
LeMont Eliz drsmkr
1546 Kunce Geo ⓪
1549 Garner Addie Mrs ⓪
1550 Gloe Bertha Mrs
Hickory intersects
1701 Becker Russel
1708 Brown Mary E Mrs
1709 Poe W Carson
1710 Redgwick Wm ⓪ contr
1711 Brandon John W
1713 Lovstad Rasmus P
1714 Barbee Sylvia A music tchr
Barbee Wm E ⓪
1717 Emery Forest ⓪
1718 Thomsen Wm ⓪
1721 Palmer Myra ⓪
1722 Haarmann Chas H ⓪
1725 Clark Shiles E
1726 Dreibus Perce
1727 Arman Reese A
1729 Julian Victor W
1730 Wright Mabel Mrs ⓪
1733 Sand Albert music tchr
1734 Christensen Elmer
1735 Richardson Chas C
1737 Travis Augustus P
1738 Alexander Margt D Mrs ⓪
1741 Strawn Carl E ⓪
1742 McCoy Herbert ⓪
1746 Sexton John J
1749 Quinn Schuyler C
Morris Erma Mrs music tchr
1750 Weber Lucy M Mrs ⓪
Shirley intersects
1902 Fischer Eliz C Mrs ⓪
1905 Larsen Niels P ⓪
1906 Boicourt Mary J Mrs ⓪
1911 Hopkins Robt
1913 Pestal John ⓪
1917 Bruce Wm H
1918 Iske Wm
1918½ Harry Gilbert C
1920 Krs Emma F
1922 McKimm Glenn
1922½ Upson Glenn
1929 Dow Frank
1931 Rinschen Henry
1932 Pickett Geo E ⓪
1939 Auxier Wilton
Armstrong Cecil P
1950 Park Av Florists
Creighton blvd intersects
2205 Stolinski Theo J ⓪
2209 Hamilton Walter
rear Hamilton Mary Mrs
Hedley Arth I
2210 Brezacek Josef ⓪
2212 Reed Carrie A Mrs ⓪
2215 Rosenau Frieda Mrs ⓪
2217 Elshire Chas
Howard Danl
2219 Vacant
2221 Talbot Cath Mrs ⓪
2223 Grapengiser Mary Mrs ⓪
Martha intersects
2301 Dow Jessie L ⓪ drsmkr
2309 Klusaw Chas E ⓪
2318 Mattock John W
2320 Yocuim Harris
2322 Rosenblatt Saml A gro
Dupont intersects
2352 Vacant
2352½ Marescalco Frank
Neneman Teofil W
2353 Graham J B & Son gros
Graham Jas B ⓪
2354 Liberty Bakery
2357 Dupont Pharmacy
Reinsh Wm F
Vererka Chas
2361 Koopaczwxyz Broni ⓪
2362 Oberg Leonard
2364 Mitera John barber
Zugarski Geo ⓪
2366 Belitz Michl J
2367 Sturek Chas dry gds
2367½ Sturek Chas
2368 Zagurski Jos S ⓪ gro
Castelar intersects
2405 Bania Michl ⓪
2406 Murcek Auto Repair Shop
2408 Murcek Steph B ⓪
2410 Kudlacz Gus ⓪
2411 Kanger Frank ⓪
2413 Luczynski Chas ⓪ shoe repr
2414 Kunes Mary Mrs
2416 Kudlacz Frank jr ⓪
2424 Kudlacz Frank J ⓪ gro
Arbor intersects
2912 Karbouski Frank
Elm intersects
2952 Perniski Anna Mrs ⓪
Oak intersects
Spring intersects
Deer Park blvd intersects
3205 Vacant
3207 Swanberg Peter
3209 Boyd Chas E
3213 Gradowski Jos ⓪
3221 Marcinaik Michl ⓪
3223 Kostszewa Thos ⓪
3303 Czaja Michl ⓪
3307 Antoniak Michl ⓪
3309 Lombard Christ ⓪
cor Allied Mills Inc
McMillen Pyron
B intersects
D intersects
3907 Cushing Thos R
3911 Waddell Jas
3913 Kaspar Jos
3917 Boldra David
3919 Schachl Ignatz ⓪
E intersects
4009 Bratetic Michl
4013 Chase John G ⓪
4017 Holst Emily Mrs
4019 Hayes Paul
4023 Berger Rudolph ⓪
nw cor McKeirnan Barrel Co
F intersects
4106 Siedlik John
4107 Kantor Pearl Mrs
4110 Micek John ⓪
4111 Buras Jos T ⓪
4112 Filipowicz Mary Mrs ⓪
Kosut Thos
4116 Micek Henry ⓪
4121 Dodd Henry F
4122 Clark John D
4124 Gleci Geo ⓪
4125 Vacant
4130 Seidlik Bronislaw Mrs ⓪
4132 Wancewicz Adolph ⓪
4134 Cook Chas ⓪
4134½ Zukowski Chas
G intersects
4204 Mruz Peter ⓪
4205 Plebanek Blazy ⓪
4207 Karol Michl J ⓪
4208 Chrostek John ⓪
4211 Kaspar Jos ⓪
4214 Banady John ⓪
4215 Obal Mary Mrs ⓪
4221 Lisy Mary Mrs ⓪
4222 Bohac Jos
4223 Kresek Jas ⓪
4224 Parys John
H intersects
4302 Bant Jos ⓪
4309 Meckna Eliz Mrs ⓪
4313 Sledlik Stanley ⓪
4325 Kasada Doris Mrs ⓪
I intersects
4401 Cichon Michl ⓪
4405 Kotlarz Frank ⓪
4413 Skotz Wm
J intersects
Q intersects
5213 Brakefield Savannah Mrs
5214 Bradford John ⓪
5215 Pickens Randall shoe repr
Harper Chas E
5217 Long Clifton A Rev
Anderson J D
Mallard Wm C ⓪
5219 Busch Chas L ⓪
5221 Luster John L barber
5224 Watkins Clarence tailor
R intersects
5314 Brown Annie Mrs ⓪
Wagner Albert J
5318 Lemberg Dora Mrs ⓪
5319 Chapman Robt
5320 Jameson Thos F
5321 Vacant
S intersects
5416 Jackson Jos H Rev
5418 Hofshier Vincent ⓪
5422 Bethel Baptist Church
T intersects
5509 Broz Frank
5511 Hun Geo
5514 Seventh Day Adventist Ch
5515 Sporvins Lillie C Mrs
U intersects
5601 Vacant
5602 Rakov Paul ⓪
5603 Garcilazo Celestino
5605 Ochoa Eleutorio
5607 Vacant
5609 Scott Fred
5613 Vacant
V intersects
5707 Wiggins Ernest ⓪
5709 Lawler Jas L ⓪
Robinson Robt A
5714 King Robt F ⓪
5718 Harris Napoleon
5722 Vacant

29TH AV S—Changed to Park av

30TH N—From Dodge north to limits
103 Condon Danl J
105 Rowery R Sherman
107 Percy Saxon J ⓪
114 Carse John H ⓪
115 Bulger Mary E Mrs ⓪
118-20 Buch Barbara Mrs
122 Minkoff Fannie Mrs
124 Weinstein Aaron G
Capitol intersects
203 Anderson Saml G
208 Wilson Edw J ⓪ contr
211 Samuelson Chas J ⓪
215 Cunningham Jas C
217 Ottemeier Henry L
219 Nelson Norris C
Davenport intersects
300 Phillips Petroleum Co
317 Swanson Hilda C Mrs ⓪
319 Morgan Robt
321 Ganzhorn Ernest
323 Barney Warren L
Chicago intersects
401 Chasen Max gro
403 Sellgren Anna S Mrs ⓪
405 Toland Hugh A
411 Petersen Mayme Mrs ⓪
415 Frum Geo H
417 Helmer Chas A
419 Langdon Thos
Cass intersects
502 Mendelson E Leon
503 Zart Emil A
504 Hofmann Oscar F
505 O'Leary Jas D
Lasbury Geo B ⓪
507 Hinchey John J ⓪
510 Roberts Martha S Mrs
512 McCauley Frank W
515 White Esther A ⓪
517 Thurman Crede J ⓪
Cottage Grove intersects

TP	Adjoining	Source
✓	✓	R. L. Polk Co.

PARK AVE 1931

PARK AV—Contd
Terrace Court Apts—Contd
310 Boyer J Lee
311 Martin Almira J Mrs
312 Westphalen Maggie A Mrs
313 Euckor Arth H
314 Sasfore Howard R
315 Ware Chas A
316 Haaker Harold H
317 Shaffer Arla
318 McGlnn Edw J
319 Malick Elliott A
320 Vacant
321 Hunter Harold O
322 Bergquist Lydia S
323 Sturn Chas L
324 Steele Abner C
Street continued
841 Badger Viola M Mrs
845 Springmeyer Wm T ⓪
Mason intersects
1001 **Mason Terrace**
Apartments:
1 Hanrahan Lester C
2 Valenta Lawrence J
3 Wood Florence
4 Cherry Alice V Mrs
5 Johnson Chas
Street continued
1002 Maloney Eliz Mrs ⓪
1005 Morrill Perry O
1010 Coberlin Noah
Triska Jos W ⓪
1014 McMillan Donald H ⓪
1015 Enslow Don L
Quinby David W
1021 McCaffrey Frank O ⓪
VanCamp John E
1022 Wendell Marie
Crouse Floyd
1024 McDermott Jas M ⓪
1026 Gross Mollie Mrs
Ward David T
Carlisle Clayton E
Shaw Clarence E
1029 **Hanscom Apartments**
Apartments:
1 Morgan D C
2 Welton Ralph L
3 Cline Ethel E
4 Stapp Gladys C
5 Campbell Phil T
6 Mansell Harry
7 Nelson Carl
8 Hull Margt H
9 Vacant
10 Mahoney Geo
11 Shaw Leonard
14 Waterman Glen C
15 Meyers John E
16 Jeffries F Wallace
101 Paul Clyde D
102 Anderson Geo A
103 Cobb Ada F
104 McGinn Arth J
105 Tyrrell R J
106 MacDonald Malcolm
107 Jones Imogene
108 Smith Danl D
109 Suhr Russell Wm
110 Riddle W Robt
111 Newell P Frank
112 Mattson Pearl T J
113 Spence Arth W
114 Marks Henry W
115 Southard Margt
116 Mower Nell E
201 Whlte J G
202 Fochtman Mary
203 Poissant Corinne
204 Zahn Lidia
205 Adams Benj M
O'Hern Genevieve nurse
206 Jaeger John A
207 Martin John T
208 Mackey Thos
209 Morgan Frank B
210 Vacant
211 Stewärd Wm R
212 Crouthamel Harold S
213 Doran Eliz A Mrs
214 Rieke E R
215 Hays Vernon E
216 Shields Jas L
301 Hawke J Raymond
302 Munn Ira T
303 Nevin Eleanor
304 Downey Lew W
305 Mace W A
306 Schroeder Ralph L
307 Corneer E G
308 Beck Earle H
309 Wayland Jas S
310 English Nelson
311 Peterson G Earl
312 Elster Bernard N
313 Landis Wm F
314 Dill Geo W
315 Gates Lillian C
316 Mitchell Dorothy M Mrs
bsmt Hanna Clinton
Bradley Frank D
Street continued
1034 Kuhl Matthew J ⓪
Kuhl Mfg Co auto acces
1039-41 **Welsh Apartments**
Apartments:
1 Miller Mayme Mrs
2 Brennan Eliz Mrs
3 Rockwood Ruth E
4 McElroy Mary M Mrs
5 Conway Vincent J
6 Welsh Beatrice
Street continued
1040 Omaha Bible Institute
Jordan Wm H Rev
1043 Welsh Myles E
Peskin Oscar G
1045 Wolford Roy E
King Jas
1049 Gish Jos
1053-59 **Schneider Apartments**
Apartments:
1 Potter Frank
2 Baker Omer
3 Mauldin W Fulton
5 Wolf Hans C
6 Hall Landon R
7 Butts Clarence O
9 Jacobsen Wellington W
10 Lightfoot Wm H adv agcy
12 Vacant
13 Schneider Chas
14 Hagan Chester E
15 Kerns Ralph G
16 Swan John E
Street continued
1058 Buffett Frank D ⓪
Pacific intersects
1101 Hofmann Andrew drugs
1102 **The Normandie Apartments**
Apartments:
1 VanKuran Arth J
2 Taylor Robt M
3 Watts Minnie B Mrs
4 Secord Frank A
5 Olson Chas E
6 Hormbeck Don
13 Green Wm M
14 McCaul Clarence A
Street continued
1103 Corenman Isaac
1105 Knobelauch Kij
1107 Safeway Stores Inc P W div
1111 Jennings Jessa F Mrs
1122 **Doretta Apartments**
Apartments:
1 Adler Moritz
2 McHugh Margt E
3 McConnell C Clifford
4 Turnell Saml I
5 Canoose Dean
6 Vacant
7 Morrow Wm J
8 Welton Dave C
9 VanMear Anna Mrs
Street continued
1113 Vough Aaron W
Hedgecock Thos W
1117 Thorup Marimus
1120 Chapek Anton B ⓪
1121 Pfeiffer Wm ⓪
1122 **Thorvald Apartments**
Apartments:
1 Olsen Edw M
2 Nattinger H Eva Mrs
3 Pickard Hattie
4 Mangan Julia A Mrs
5 Hansen Clifford H
6 James Paul
7 Flaugher Bruce D
8 Andersen Rose C Mrs
9 Child T S
10 Peyton Arlin
Street continued
1127 Rosenstein Morris ⓪ gro
1135 Brown Matthew F
1136 **Maryland Apts**
Apartments:
1 Sheehy Alice Mrs
2 Albertsen Jas M
3 McCleneghan Jos
4 Johnson Anna M Mrs
5 Hungerford Grace E
6 Ehlers Peter H
7 Anderson Dexter
Street continued
1137 Colvin Walter J ⓪
1143 McCormack Emily Mrs ⓪
1145 Gerrity Mary Mrs
1147 Thomas Julia Mrs ⓪
1148 **The Virginia Apts**
Apartments:
1 Lichtenwallner John B
2 Hynes Ellen
3 Wood Wm H
4 Hansen Harry A
5 Johnson Herbert W
6 Lichtenwaller John B jr
7 Smith Donald C
Poppleton av intersects
1302 Taylor Saml
1303 Creche The
1306 Harris Otho O
1308 McIntosh Wm W
1310 Cordwell Arth C
1312 Carpenter Orville C
1314 Lorimer Dwight E
1316 Cox Raymond
1317 **Urbana Apts**
Apartments:
1 Winget Hattie E Mrs
2 Roach John F
3 Harklerode J Fred
4 Mills Fred
5 Patterson Ada
6 Basler Marion
Street continued
1320 McClung Geo C
1322 Nurses Directory
Foley Isabel Mrs
1327 Hanscom Park Garage
1328 Home Grocery
1330 Acme Rug Co
Pettit A Jos
1331-33 National Laundry
1334 Hinshaw Dry Clnrs
Plantz Edw
1337 Hayek Anton M delicatessen
1338 Bee-News Sub Sta
1339 Ware Cora M confr
1339½ Vacant
1340 Lozito Mario shoe repr
Miller Wm H
1342 Newman Julius gro
1344 Balkovet Jos restr
Woolworth av intersects
1501 Martin Henry A drugs
1503 Zarp Chas M meats
1503½ Milford Virgil
1505 Nelson John & Son gros
1505½ Vacant
1507 Smyzer Chas H
1507½ Quinlan Vincent J
1509 Redgwick John plmbr
1509½ Milnamow Agnes Mrs nurse
1511 Vacant
1513 Clark Chas F ⓪
1515 Vacant
1515½ Clark Frank C
1517 Aughl Clyde D
1519 Hogarth Howell
1519½ Venito Ralph
1521 Ogle Hattie
1521½ Harrell Jas A
1523 Maxwell Evans D
1523½ Goff Verne M
1525 Lawler Fred H ⓪
1529 Hardenbrook Chas contr
1533 Monson Sadie L Mrs ⓪
1535 Wadhams Orrin R
Chamberlin Cecil
1535½ Filvin Sarah Mrs
1537 Adams Jacob E
1539 Levingstone Bertha Mrs ⓪
1541 Bean Cass
1543 Handley Orville R
1545 Dennis John R ⓪
Hickory intersects
1701 Tyler Jack E
Clark Thos
Larkin Andrew
McKibben Fred M
1703 O'Connor Anna
1705 Robinson Roy
1707 O'Connor Thos
1709 Strimple Cecil C
1717-21 **Hanscom View Apts**
Apartments:
1 Watts W Nathan
2 Vacant
3 Seims Edw
4 Weiland Marie Mrs
5 Kline Sherman L
6 Carsons Clara Mrs
7 Brown Harold
8 Vacant
9 Cook Clarence
Street continued
1723 Vacant
1725 Gray Edwin E ⓪
1729 Flanagan John ⓪

TP	Adjoining	Source
✓	✓	R. L. Polk Co.

Poppleton 1931

POLK—Contd
3204 Smith John ⓪
3212 Vacant
3219 Lukas Jos ⓪
3324 Bailey Rollin E ⓪
3225 Foutch Leonard E ⓪
3227 Gahl Chas R
3239 Zak Jas ⓪
3240 Young Claude
3251 McSmith Wm F ⓪
S 33d intersects
3316 Rothmiller Chas F ⓪
3322 Larson Carl ⓪
3337 Lester Chas F ⓪
3340 Vacant
3341 Morgan Shirley E ⓪
S 35th intersects
3501 Gaub Henry ⓪
3502 Miller John F
3509 Beran Thos ⓪
3513 Jaksich Jos ⓪
3516 Barta Albert L ⓪
3524 Valcek Jerry
3536 Svajgl Edw ⓪
3540 Hotz John C ⓪
3543 Binko Jos ⓪
S 36th intersects
3614 Hrabik Jas
3615 Yelinek Jos J ⓪
rear Zadina Jos ⓪
3622 Obrat Michl ⓪
3632 Strilka Jos ⓪
3637 Koznarek Jas ⓪
3639 Husak Jos ⓪
3640 Bartak Anton
3645 Nick Wm C ⓪
S 38th intersects
3805 Fries Geo ⓪
3816 Pesek Jos R ⓪
3832 Shimek Frank J ⓪
3839 Kasparek Jos ⓪
S 39th intersects
4018 Neiswanger Henry P
4020 Urick John ⓪
4030 Prucha Ignatz ⓪
4336 Dasovich Michl
S 41st intersects
S 42d intersects
Sunshine Drive intersects

POPPLETON AV — Thirteenth south of Dodge, from 2d west to 7th av, 20th to 36th, 42d to 60th
130 Rogers Jos ⓪
S 2d intersects
CB&QRR crosses
217 Rosenbaugh Melvin A ⓪
S 3d intersects
302 Cline Roy E
303 Douglas Logan
304 Vacant
308 Lehotyak Verna Mrs ⓪
313 Piskac Kath Mrs
314 Vacant
314½ Vacant
316 Vacant
318 Vacant
318½ Vacant
320 Kolc Anton
322 Vacant
323 Marik John ⓪
S 4th intersects
407 Vacant
410 Maciaz Frank
410½ Kleffner Fred B cigar mfr
411 Bicanti Januti
rear Garcia Salvador
415 Grasso Alfio
417 Ferraguti Elvera Mrs
S 5th intersects
502 Seina Antonio
504 Bruno Giuseppe
rear Vigilito Sebastiano
506 Atroniza Angelo
508 Dipetro Saml
rear Garcia Pedro
510 DeGiorgia Frank ⓪
511 Coco Vincenzo ⓪
513 Scamberino Filadelfo
514 Vince Giuseppe
515 Salvadore DeGeorge
517 Cuva Giovanni ⓪
S 6th intersects
612 Vechio Salvatore ⓪
613 Aletta Salvatore ⓪
613½ Alemagna Giuseppe
614 Nisi Filidelfo
615 Manganaro Salvatore ⓪
616 Gemma Francisco ⓪
617 Salanitro Giuseppe ⓪
S 20th intersects
2001 Metropolitan Utilities District (ice plant)
2010 Getzschman Chas F ⓪
2012 Crisman Harvey W
2014 Cain Clifton E ⓪
2016 Consoleno Saml ⓪
2018 Paletta Leonardo G ⓪
2054 Perri Bernardo ⓪
2056 Vacant
2060 Vacant
S 21st intersects
2100 Getzschman Carl
2102 Brandt Jos D dry gds
2106 Pletanuze Jos
2107 Alessandro Franceschini
2108 Capellupo Teresa Mrs
2110 Centiretto Nicolo ⓪
2111 Mauro Vincenzo ⓪
2115 Debrase John ⓪
2117 Incontro John ⓪
2119 Coley Wm N
S 22d intersects
2201 Pane Antonio soft drinks
2203 Vacant
2204 Barton John
Stetla Michl
2207 Albino Philip
Dantz Lucia Mrs
2208 Scarpello Salvatore
2210 Calabria Clarence J
Calabria Jos M ⓪
2211 Morone Michl
2212 Coulson Oliver
2214 Sagé Edw D contr
2216 Wilson Jas
2218 Hill Fred ⓪
2220 Vacant
2222 Vacant
2223 Force John D Rev
2224 Pistilli Saml
2225 Brown Nettie I Mrs
2226 Marfisi Jos ⓪
2228 Vacant
2230 Salanitro Sebastino
2247 Stagno Michl A Rev
2254 Farano Angelo ⓪
2328 Monico Gabriel ⓪
S 24th intersects
2406 Koch Julius E ⓪
2408 Beem Marvin S
2417 Redgwick John ⓪
2419 Vacant
2421 Schwager Henry G
2422 Rossiter Richd L
2423 Adams Hubert A ⓪
2428 Williams Jas R ⓪
S 25th intersects
2501 Schreck Michl G
2502 Fiatte Herschel
2507 Hartley Elmer W
2508 Nelson Martin C ⓪
2510 Coffman Saml J ⓪
2511 Womacque Robt L
2514 Dyball Pearl Mrs ⓪
Woodyard Albertus
2515 Phelps Chas C
2522 Wallace Jas M
2524 Rifkin Sal ⓪
S 25th av intersects
2550 Nussrallah Assed G
2553 Lundy Alice C Mrs ⓪
2556 Buehler Otto ⓪
2557 Madison Geo F ⓪
2562 Rosenau Wm furn
2563 Christensen Jeppe
2565 Lozito Mario
2566 Shields Emma Mrs ⓪
2570 Greenup Lee C
2572 Frankoff Frank ⓪
2573 Kemp Daisy A Mrs ⓪
S 26th intersects
2602 Swanson Nina M ⓪
Wangberg Emelia Mrs
2606 Chamberlin Virginia ⓪
2609 Baley Archie J
Baley Zdenka Mrs ⓪
2615 Clausen Nels J ⓪
2616 Lampo John
2617 Kellogg Fred W ⓪
S 27th intersects
2702 Thornton Herbert F ⓪
2703 Anderson Milton H ⓪
2711 Kinkead Jas ⓪
2715 Bradley Edw L ⓪
2717 Fink Minnie ⓪
2719 Partridge Arth W
S 28th intersects
2803 Ticknor Willis G
2804 **Apartments**
1-2 Merkert Christina Mrs ⓪
3 Anderson Irvin L
4 Hill Ivar B
5 Share Ralph W
6 Brown Edw E jr
Street continued
2809 Spencer Geo A ⓪
Lonnecker Glynn A
2811 Mayo Elmer L ⓪
Hall Wallace B
2812 Hofmann Andrew
2816 Bendyowski Jos ⓪
2817 Peterson Aug ⓪
King Frank J
2818 Vacant
2820 Fishberg Frank
S 29th intersects
2911 Anderson Edgar
2916 Cleveland Laura Mrs ⓪
2920 Lenhart Lester R
Park av intersects
2959 Finley Jennie M Mrs ⓪
Finley Ruth L nurse
Finley Dorothy J nurse
2962 Friedman Jacob I ⓪
2963 Osborne Frank M ⓪
2964 Smyth Wm C
2965 Majors Thos J ⓪
2967 Craft W Wm
2968 **Chula Vista Apartments**
Apartments:
1 Rachman Bessie Mrs
2 Caldwell Leo J
3 Crawford Thos B
4 Kuss Edw L
5 Pickard Veta nurse
6 Harms Estelle D Mrs
Street continued
2969 Cissell Myrtle Mrs ⓪
S 30th av intersects
3002 Wilson Chas W
3004 Wright Henry M
3006 Hascall Morris T ⓪
3008 Kuder Mary ⓪
3009 Taylor Georgia Mrs drsmkr
S 31st intersects
3114 Taliaferro Jas M ⓪
3116 Ewing Rose Mrs ⓪
3124 Bushman Nettie M
S 32d intersects
3202 Ahern Michl H
3205 **Dwight Apartments**
Apartments:
1 Falconer Allan D
2 Gray Dorothy
3 Liver Casper B
4 Martin F Plummer
5 Peters Carrie M Mrs
6 Jumper Frank J
Street continued
3208 Hill Jos H ⓪
3209 Miller Victor E
3210 Nanos Gus G ⓪
3211 Miller Amanda M Mrs ⓪
3212 Wilbur John E ⓪
3213 Victor Grover B
3215 Latenser John jr ⓪
3216 Leary Patk J ⓪
3217 Cheff Paul P Rev
3220 Wilson Chas Z ⓪
3221 Rohrbough Elmore M ⓪
Rohrbough Engineering Co
3224 Pagett Pearl H
3225 Thomas Benj F ⓪
S 33d intersects
3303 Kelley Loren O
3304 Johnston Madge W Mrs
3305 McLoud Claude L
3306 Doolin Edw J
3307 McCool Geo H
3308 Rich Delbert C
S 34th intersects
3401 Loomis Fred P ⓪
3420 Hipple A Hugh ⓪
3424 Bolen Fred ⓪
S 35th intersects
3502 Hall Rose H Mrs ⓪
3504 Rice M Raymond ⓪
3508 Goodsell John O ⓪
3515 Bixby Hale R
3516 Neuhaus Geo E
3518 Dunham Jasmine S ⓪
3520 Sachse Wm ⓪
S 35th av intersects
3560 Steberg Howard K ⓪
3564 Riley Bryan M ⓪
4205 Morton Geo T
4212 Alger Forrest M
4215 Wille Chas F
4216 Hoyer Herman Z ⓪
4219 Dresher Aiton O ⓪
4220 Kemmy Jos F
4223 London Jas H ⓪
4224 Baright Leslie T ⓪
4226 Allen Jas R ⓪
S 43d intersects
4301 Jarosh Jas A
4305 Nelson Chas ⓪
Fish Paul
4308 Cochran Geo H ⓪
4311 Wallace Frank R ⓪
4316 Smith Geo E ⓪
4317 Lutz Lulu ⓪
Darling Mary
4320 Kidd Alanson J ⓪
4321 Payne Lloyd F ⓪

TP	Adjoining	Source
✓	✓	R. L. Polk Co.

S. 29th Street 1931

29TH S—Contd
1148 Withrow Harry A
Withrow Lawrence A
Poppleton av intersects
1301 Murphy Jas D ⓪
1306 Sullivan Jas A ⓪
1307 Buzbee Harry A ⓪
Clifton Wm E
1310 Baker Henry ⓪
1311 Connelly Wm L ⓪
1315 Thomas Harry E
1315½ Boelter Eliz Mrs
1317 Vacant
1317½ Eatinger Chas
1319 Variano Tony
1321 Cover Thos C ⓪
Miller Louis H
1329 George Walter A ⓪
1333 McWilliams Morris C ⓪
1335 Sharrar Floyd
1338 Park School
Woolworth av intersects
1501 Jones Jesse W
1502 Scott Roland W ⓪
1504 Vacant
1505 Barnhill Gilbert E
1506 Reese LeRoy A
1509 Brichacek Frank K
1510 Edeney Gertrude A Mrs ⓪
1511 Stock Alex F
1512 Browne Frank P
1513 Harris Elmer A ⓪
1514 Lerwold Bert ⓪
1515 Williams Edmund S ⓪
1516 Inkster John R ⓪
1517 Clute Fred M ⓪
1519 Plowman Jas I
1521 Goldsmith Dwight H
Larsen Chris ⓪
1522 Wingender Jacob H ⓪
1525 Johnson John T ⓪
1526 Morse F Earle
Cummings Chas
1530 Wherry Calvin M ⓪
Hallberg Carl
1531 Pounds Paul A ⓪
1533 Gillbank Edw
1534 Edson Alvin H ⓪
1537 Kniest Frank V
1538 McNeill Emma Mrs ⓪
Hamilton Earl
Reese Floyd
1541 Hillock Chas M
Sullivan Timothy ⓪
1542 Headberg Fritz E ⓪
1545 LeMont Clara
LeMont Eliz drsmkr
1546 Kunce Geo ⓪
1549 Garner Addie Mrs ⓪
1550 Gloe Bertha Mrs
Hickory intersects
1701 Becker Russel
1708 Brown Mary E Mrs
1709 Poe W Carson
1710 Redgwick Wm ⓪ contr
1711 Brandon John W
1713 Lovstad Rasmus P
1714 Barbee Sylvia A music tchr
Barbee Wm E ⓪
1717 Emery Forest ⓪
1718 Thomsen Wm ⓪
1721 Palmer Myra ⓪
1722 Haarmann Chas H ⓪
1725 Clark Shiles E
1726 Dreibus Perce
1727 Arman Reese A
1729 Julian Victor W
1730 Wright Mabel Mrs ⓪
1733 Sand Albert music tchr
1734 Christensen Elmer
1735 Richardson Chas C
1737 Travis Augustus P
1738 Alexander Margt D Mrs ⓪
1741 Strawn Carl E ⓪
1742 McCoy Herbert ⓪
1746 Sexton John J
1749 Quinn Schuyler C
Morris Erma Mrs music tchr
1750 Weber Lucy M Mrs ⓪
Shirley intersects
1902 Fischer Eliz C Mrs ⓪
1905 Larsen Niels P ⓪
1906 Boicourt Mary J Mrs ⓪
1911 Hopkins Robt
1913 Pestal John ⓪
1917 Bruce Wm H
1918 Iske Wm
1918½ Harry Gilbert C
1920 Krs Emma F
1922 McKimm Glenn
1922½ Upson Glenn
1929 Dow Frank
1931 Rinschen Henry
1932 Pickett Geo E ⓪
1939 Auxier Wilton
Armstrong Cecil P
1950 Park Av Florists
Creighton blvd intersects
2205 Stolinski Theo J ⓪
2209 Hamilton Walter
rear Hamilton Mary Mrs
Hedley Arth I
2210 Brezacek Josef ⓪
2212 Reed Carrie A Mrs ⓪
2215 Rosenau Frieda Mrs ⓪
2217 Elshire Chas
Howard Danl
2219 Vacant
2221 Talbot Cath Mrs ⓪
2223 Grapengiser Mary Mrs ⓪
Martha intersects
2301 Dow Jessie L ⓪ drsmkr
2309 Klusaw Chas E ⓪
2318 Mattock John W
2320 Yocuim Harris
2322 Rosenblatt Saml A gro
Dupont intersects
2352 Vacant
2352½ Marescalco Frank
Neneman Teofil W
2353 Graham J B & Son gros
Graham Jas B ⓪
2354 Liberty Bakery
2357 Dupont Pharmacy
Reinsh Wm F
Vererka Chas
2361 Koopaczwxyz Broni ⓪
2362 Oberg Leonard
2364 Mitera John barber
Zugarski Geo ⓪
2366 Belitz Michl J
2367 Sturek Chas dry gds
2367½ Sturek Chas
2368 Zagurski Jos S ⓪ gro
Castelar intersects
2405 Bania Michl ⓪
2406 Murcek Auto Repair Shop
2408 Murcek Steph B ⓪
2410 Kudlacz Gus ⓪
2411 Kanger Frank ⓪
2413 Luczynski Chas ⓪ shoe repr
2414 Kunes Mary Mrs
2416 Kudlacz Frank jr ⓪
2424 Kudlacz Frank J ⓪ gro
Arbor intersects
2912 Karbouski Frank
Elm intersects
2952 Perniski Anna Mrs ⓪
Oak intersects
Spring intersects
Deer Park blvd intersects
3205 Vacant
3207 Swanberg Peter
3209 Boyd Chas E
3213 Gradowski Jos ⓪
3221 Marcinaik Michl ⓪
3223 Kostszewa Thos ⓪
3303 Czaja Michl ⓪
3307 Antoniak Michl ⓪
3309 Lombard Christ ⓪
cor Allied Mills Inc
McMillen Pyron
B intersects
D intersects
3907 Cushing Thos R
3911 Waddell Jas
3913 Kaspar Jos
3917 Boldra David
3919 Schachl Ignatz ⓪
E intersects
4009 Bratetic Michl
4013 Chase John G ⓪
4017 Holst Emily Mrs
4019 Hayes Paul
4023 Berger Rudolph ⓪
nw cor McKeirnan Barrel Co
F intersects
4106 Siedlik John
4107 Kantor Pearl Mrs
4110 Micek John ⓪
4111 Buras Jos T ⓪
4112 Filipowicz Mary Mrs ⓪
Kosut Thos
4116 Micek Henry ⓪
4121 Dodd Henry F
4122 Clark John D
4124 Gleci Geo ⓪
4125 Vacant
4130 Seidlik Bronislaw Mrs ⓪
4132 Wancewicz Adolph ⓪
4134 Cook Chas ⓪
4134½ Zukowski Chas
G intersects
4204 Mruz Peter ⓪
4205 Plebanek Blazy ⓪
4207 Karol Michl J ⓪
4208 Chrostek John ⓪
4211 Kaspar Jos ⓪
4214 Banady John ⓪
4215 Obal Mary Mrs ⓪
4221 Lisy Mary Mrs ⓪
4222 Bohac Jos
4223 Kresek Jas ⓪
4224 Parys John
H intersects
4302 Bant Jos ⓪
4309 Meckna Eliz Mrs ⓪
4313 Sledlik Stanley ⓪
4325 Kasada Doris Mrs ⓪
I intersects
4401 Cichon Michl ⓪
4405 Kotlarz Frank ⓪
4413 Skotz Wm
J intersects
Q intersects
5213 Brakefield Savannah Mrs
5214 Bradford John ⓪
5215 Pickens Randall shoe repr
Harper Chas E
5217 Long Clifton A Rev
Anderson J D
Mallard Wm C ⓪
5219 Busch Chas L ⓪
5221 Luster John L barber
5224 Watkins Clarence tailor
R intersects
5314 Brown Annie Mrs ⓪
Wagner Albert J
5318 Lemberg Dora Mrs ⓪
5319 Chapman Robt
5320 Jameson Thos F
5321 Vacant
S intersects
5416 Jackson Jos H Rev
5418 Hofshier Vincent ⓪
5422 Bethel Baptist Church
T intersects
5509 Broz Frank
5511 Hun Geo
5514 Seventh Day Adventist Ch
5515 Sporvins Lillie C Mrs
U intersects
5601 Vacant
5602 Rakov Paul ⓪
5603 Garcilazo Celestino
5605 Ochoa Eleutorio
5607 Vacant
5609 Scott Fred
5613 Vacant
V intersects
5707 Wiggins Ernest ⓪
5709 Lawler Jas L ⓪
Robinson Robt A
5714 King Robt F ⓪
5718 Harris Napoleon
5722 Vacant

29TH AV S—Changed to Park av

30TH N—From Dodge north to limits
103 Condon Danl J
105 Rowery R Sherman
107 Percy Saxon J ⓪
114 Carse John H ⓪
115 Bulger Mary E Mrs ⓪
118-20 Buch Barbara Mrs
122 Minkoff Fannie Mrs
124 Weinstein Aaron G
Capitol intersects
203 Anderson Saml G
208 Wilson Edw J ⓪ contr
211 Samuelson Chas J ⓪
215 Cunningham Jas C
217 Ottemeier Henry L
219 Nelson Norris C
Davenport intersects
300 Phillips Petroleum Co
317 Swanson Hilda C Mrs ⓪
319 Morgan Robt
321 Ganzhorn Ernest
323 Barney Warren L
Chicago intersects
401 Chasen Max gro
403 Sellgren Anna S Mrs ⓪
405 Toland Hugh A
411 Petersen Mayme Mrs ⓪
415 Frum Geo H
417 Helmer Chas A
419 Langdon Thos
Cass intersects
502 Mendelson E Leon
503 Zart Emil A
504 Hofmann Oscar F
505 O'Leary Jas D
Lasbury Geo B ⓪
507 Hinchey John J ⓪
510 Roberts Martha S Mrs
512 McCauley Frank W
515 White Esther A ⓪
517 Thurman Crede J ⓪
Cottage Grove intersects

TP	Adjoining	Source
-	✓	R. L. Polk Co.

30TH AVE S 1931

30TH S—Contd
6904 Karlik Jas
6906 Vacant
6908 Vacant
6912 Mandich Mitchell ⓪
Harrison intersects

30TH AV S—From Mason south to Woolworth av
1001 Wimmer Anna Mrs
1002 Vacant
1003 Bishop John J
Shaw Ben
Turner Leo
1005 Garrow Clara Mrs
1006 Foley Danl J
1007 Rhoy Thos F
1008 Lang Eug R
1009 Solson Casper
1010 Myers Preston B ⓪
1011 Lehmann Henry
1014 Loomis Geo W ⓪
1015 Buffett Ernest P ⓪
1017 Perkins Stanton A
1019 Brockmiller Margt
1021 Redmond Thos P ⓪
1022 Wooley Geo F ⓪
1025 McCleneghan Alex C
1026 Neilson L Chris
1029 Clucker Geo
1030 Reilly John W ⓪
Reilly Mary nurse
1031 Fulton Mary Mrs
1033 Dodson Saml C
1034 Ryan Patk J contr
1035 Kunold Walter F
1036 Cameron Kendall
1039 Cain Jas R jr ⓪
1043 Butterfield Eliz M Mrs ⓪
drsmkr
Butterfield Fred A
Pacific intersects
1101 Young Walter V
1102 Tilman Joel W
1110 **LaKota Court Apartments**
Apartments:
1 Vacant
2 Wiseman Wm A
3 Reeder Hugh
4 Hayes Paul C
5 Johnson Ernest G
6 Kunz Leo M
7 Service Carroll P
8 Hale E Fannie
9 Sandstedt Emma Mrs
Street continued
1111 Allison Bert
1113 Schulze Nathan P ⓪ pntr
1115 Davis Eva Mrs
1117 Swanberg Lena Mrs ⓪
1120 Frazier Wm ⓪
1121 Westphalen Emma Mrs
1122 Lawson Chester S ⓪
1124 Hichborn Robt F
1126 Riewe Henry C
1130 Myers Guy W
1134 Adams Jas H ⓪
1138 Hamilton Lee F
1141 **Chula Vista Apartments**
Apartments:
7 Kritenbrink J Herman
8 Jones H C
9 Oswald Herman J
10 Austin Mary N
11 Schultz Jacob F
12 Lynch Mary Mrs
13 Irving Chester janitor
Poppleton av intersects
1302 White Myrta L Mrs ⓪
1306 Sinnott Thos J ⓪
1310 Frescoln Leah Mrs
1311 Horn Henry H ⓪
Horn Martha nurse
1314 Vacant
1315 Fletcher Edw C
1318 Gurnett John M ⓪
1324 Johnson Henry H
1325 Hanna Jos P
1326 McDonald John
1329 Dinneen Macy Mrs ⓪
1330 Lauritsen Milton H ⓪
Vernon Edw
1334 McIlvain Cornelius T ⓪
1335 Vacant
1336 Samson Eliz Mrs ⓪
1337 Wilson Donald P
1340 Ulfers Adolph
Woolworth av intersects
3501 Ranallo Antonio
3502 Baratta Patk ⓪
3504 Baratta Angelo ⓪
3505 Vacant
3507 Shrader Bertha Mrs ⓪
3508 Bohlander Cath Mrs
3510 Bojanski Jos
3512 Kinast Steph
Q intersects
5215 Vacant
5216 Tyson Milton
5217 Harding Jesse
5218 Huston Elder
5219 Basrick Geo
5222 Wals Chas

31ST N—From Davenport north to Cass, from Burt to Cuming, from Lafayette to Blondo, from Lake to Binney and from Sprague to Ames av
118-20 **Kay Apartments**
Apartments:
1 Duff Chas J
2 Goosman Marion L
3 Matthews Lucille P
4 Anderson Lillie Mrs
5 Sutherland Chas G
6 Suris Geo
7 Hansen Peter H
8 Kay Louis
Street continued
128 **Beverly Manor**
Apartments:
1 Nelsen Richd A
2 Turley Geo B
3 Baker John K
4 Campbell Jas E
5 Dewitz Aug C
6 McBride John J
7 Ousley Manley F
8 Hermansen Victor E
9 Phillips Chas A jr
10 Carr Irene M
12 Schellberg Geo D
14 Vacant
15 Fretz Frank W
16 Massey Paul P
17 May Villard C
18 Combs Elton T
19 Jones Dwight S
20 Wilcox Harry E
21 Vacant
22 Bloesinger J Edw
(O) Mercer Nelson janitor
Street continued
136 McCarville Eliz A Mrs ⓪
138 Tungate Chas B ⓪
140 Merritt Otis F
142 Newirth Kath Mrs ⓪
Davenport intersects
301 McLaughlin Lottie F Mrs ⓪
307 Regan Thos H
311 Byrne Jos P ⓪
315 Kronstedt Ruben L
319 Richmond Fred W
321 Leddy John J ⓪
Wolfe Allan
Chicago intersects
401 Sidman Ezra ⓪
405 Pearlman Eliz Mrs ⓪
409 Kelly Edmund J ⓪
413 Garrison Ray E
414 Rehtmeyer Hans G ⓪
419 Pakes Vaclav J ⓪
421 Blundell Everett C ⓪
422 Patterson Thos E ⓪
Hamilton intersects
1407 Binder Chas
1412 Finke Henry A ⓪
1417 MacLaren Albert S
1419 Loshbaugh Arth L
Charles intersects
1504 Maring Wm J
1508 Anderson Albin ⓪
1511 Marcil Albert ⓪
Richison Ralph E
1512 Costello Roy
1513 Pennington M Mrs
Seward intersects
1608 Hunt Edw
1610 Hinkley Jesse A
1622 Cameron Jas
Duncan Leonard
Franklin intersects
1702 Marks Martin R ⓪
1707 Buggy Richd
1711 Alison Leland R
1715 Huston Harvey M ⓪
1719 Robertson Eliz Mrs ⓪
1723 Rystrom Edw ⓪
Decatur intersects
1816 Umbach Arth E ⓪
1820 Walters Carl E ⓪
1822 Israelson Israel ⓪
2514 Pittman Hiram
2516 Hudson Geo
2518 Overholt Hallot
2522 Vacant
Ohio intersects
Miami intersects
2712 Gray Benj
Corby intersects
2814 Lowrie Arth A ⓪
Cumberland Geo
Marsh Wm
2816 Brock Eli
2818 Fink Henry ⓪
2819 Freeman John
2820 Wendt Herman ⓪
2823 Sullivan Jas
Spaulding intersects
4210 Vacant
C&NRR intersects
4404 Heye Albert
4405 Russell Chas D
4408 Baugh Robt W ⓪
4412 Dvosin Harry ⓪
4412½ Start Royal
4413 Larsen Albert M ⓪
4414 Walsh Francis P
4415 Nygren Carl O ⓪
4416 Pawol Alfos
4420 Maning Jas H ⓪
4424 Washburn Thos O ⓪
Forest Lawn av intersects
7612 Carse Earle R
7614 Turpin Zachariah ⓪
7622 Hansen Lewis J ⓪
7623 Olmstead John S ⓪
Craig av intersects
7706 Kelly Danl F ⓪
7711 Enright Emeline Mrs ⓪
7712 Kelly Cyril B ⓪
7717 Jenkins Thos J ⓪
7724 Kohles Carl P
Sheffield av intersects
7806 Loomis Carrie Mrs ⓪
Ettleman David
7810 Matthews Frank A ⓪
7814 Doose Emma Mrs ⓪
7822 Boettger Wm ⓪
King intersects
7916 Dimick Clyde W ⓪
7922 Vacant
Reynolds intersects
8004 Siert Geo ⓪
8007 Stribling John H ⓪
Pilant Wesley E
8011 Secker Ernest J Rev
8012 Vacant
8019 StMarks Episcopal Ch
8020 Dailey Eleanor S Mrs ⓪
phys
Young intersects
8102 West Jas R ⓪
Grebe intersects
8202 Moran Patk J Rev
8204 StPhilip Neri Catholic Ch
8210 StPhilip Neri Catholic Sch
8212 StPhilip Neri Convent
Mormon intersects
8314 Ross Wm L ⓪
State intersects
8406 Huebscher John ⓪
Frederickson Earl
Furse Merle D
Andrews Kenneth
8409 Friederich Aug
8424 Brown Frank P ⓪
Willett intersects
8516 Florence School
Tucker intersects

Every type of Cuming County service

TP	Adjoining	Source
-	✓	R. L. Polk Co.

HARRIS 1931

HARNEY—Contd
3820 Skinner Paul ⓪
S 38th av intersects
3860 **Highland Court Apartments**
Henderson Peter J janitor
Apartments:
1 Lauer Jeanie B
2 Lawson Gertrude Mrs
3 Stevens Truman E
4 Millard Carrie
5 Burke Mary D Mrs
6 Cole Raymond V
Street continued
3862 Chapman Lawrence C
3866 Vacant
3870 **Colbert Apartments**
Apartments:
10 Todd Geo W
11 Lyman Wallace A
12 Munroe John A
15 Clarke Fredk W
16 Crowley Chas F
S 39th intersects
3904 Vacant
3910 Kinman Thos F
3918 Vacant
3922 Brinker Lawrence
3924 Cavanagh Martin W
3926 Knox Anna E Mrs
S 40th intersects
4004 Fuller Minerva M Mrs
Richards Emily J Mrs
4006 Bowersox Margt Mrs
4008 Guenther Aug E
4010 Vacant
4012 Craddock Jas H
S 41st intersects
4110 Parish Walter P
4114 Grebe Louis ⓪
4119 Rogers Curtis L
4121 Delrogh Hine ⓪
S 42d intersects
4201 Carter Henry D ⓪
4202 MacDiarmid Stuart B Dr ⓪
4204 Senter Herbert A ⓪
4209 Isham Alford L
4210 Carter Danl D
4211 Sanders Clara E Mrs
4215 Reynolds Wm L ⓪
4216 Knight Augusta Mrs ⓪
4217 Danforth Raymond C
4219 Schade Chas
4220 Wainwright Mayme Mrs ⓪
4227 Pavlick Matt ⓪
4228 Krejci Karl ⓪
4229 McKeown Marie Mrs
4232 Wichmann Geo
4235 Joliff Thos L ⓪
4236 Pace Ernest C pntr
4239 Lewis Michl E ⓪
4243 Kervan Anna M Mrs ⓪
Steel Mabel Mrs nurse
4244 Clark Arth F ⓪
4247 Refregier Nere L ⓪
4249 Poff Wm F ⓪
4252 Gilligan Jas F ⓪
4256 Hesbacher Edwin A ⓪
4260 Eckard Chas
S 44th intersects
4401 Baysdorfer Otto ⓪
4402 Engel Hans P ⓪
4406 Bauer John C ⓪
4409 Miller Herbert O ⓪
4410 Hardy Clyde C
4411 Doyle Mary E Mrs
4416 Hutton Seri F
4417 Jacobsen Robt H ⓪
4420 Gaughran Lawrence C ⓪
4421 Berry Rollin E
4423 Schick Alva H ⓪
4425 Mohr Carl ⓪
S 44th av intersects
4428 Spethmann Mary J Mrs ⓪
S 45th intersects
4503 DeWolf Aug
4505 Shields Fred F Co bldg material
Belt Line intersects
4628 Kaller Frank
S 48th intersects
4802 Callsen Harry W ⓪
4804 Goodwin Herbert C ⓪
4806 Aden Habe L
4810 Adams Louis E ⓪
4812 Heaney Clarence E
4814 Skans Gordon A ⓪
4816 Foxward Edw S
4851 Carey Chas A ⓪
4852 Christopher Verne E
4854 Garver Frank B
4856 Foley John A ⓪
4858 Johnson Walter S ⓪
4860 Beckman Henry F ⓪
4862 McCullough Roy ⓪
5501 Goudy Frank B ⓪
5503 Rasp Albert F ⓪
5505 Vacant
5507 Danbaum Benj F ⓪
5510 Martin Jas W ⓪
5511 Ralya Sylvia A Mrs
5513 Hartzell Frank G ⓪
5514 Christie Burton W
5515 Royce Alva E
5521 McBean Allan J ⓪
56th intersects
5601 Dressler Wymer ⓪
5603 Watkins Chas E ⓪
5604 Chapman John J contr
5605 Reitz Geo R ⓪
5611 Burgeson Alvin O ⓪
5613 Perkins Lee W
S 57th intersects
5701 McGrane Henry F ⓪
5703 Eastburn Glenn B ⓪
5704 Arthur Robt S ⓪
5706 Brainard Raymond F ⓪
5707 Youngs Otho L

HARNEY LANE—Extension of 35th, Farnam to Harney

HARRIS — Twelfth south of Dodge, from Park av west to 30th av
Park av intersects
2955 Distefano Carmelo
2956 Parrott Jennie M Mrs ⓪
2959 Hanna Margt ⓪
2960 Ganz Victor M ⓪
2961 Hoffman Gustav H ⓪
2962 Allbright Sherwood L ⓪
2963 Tiffany Ralph A
2964 Harms Ernest A ⓪
2965 Savage Frank M ⓪
2966 Halmes Anna Mrs ⓪
2967 Mauck Wm T
2968 Hryse Eug ⓪
2969 Schneider Robt P

HARRISON—Sixty-ninth south of Dodge, from Mandan Park west to 19th and from 21st to 42d
N 13th intersects
1313 Callahan Wm ⓪
1320 Dale Wm B
1321 Daily John ⓪
Daily Marie mus tchr
1322 Wells Harry E
1323 Hoffman Geo ⓪
1336 Laitner Chas ⓪
1340 Vacant
N 15th intersects
1501 LaSeck Frank S
1504 McConnell Walter H ⓪
1505 Vacant
1509 LaSeck Thos
Railroad av intersects
UPRR crosses
MPRR crosses
2110 Gladden Glen
2204 Vacant
2208 Powers Frank ⓪
2212 Yarbough Riley
2224 Granger Ada Mrs
S 23d intersects
2308 Raus Julius ⓪
S 25th intersects
2516 Gordon Raymond
CRI&PRR crosses
S 26th intersects
2601 Schlekau Chas H gro
2609 Clifton Antoinette Mrs ⓪
2615 Banik Michl ⓪
2626 Fleming Hilda Mrs
2628 Ludwig Mary Mrs
2629 Wichita Arnold J ⓪
2630 Vacant
2640 Blackson Ajax ⓪
S 27th intersects
2702 Madden Mary G Mrs ⓪
2705 Demont Virgil
2711 Miller Lafe ⓪
2719 Collins Jas ⓪
2725 Miller Eliz Mrs ⓪
S 28th intersects
2817 Skrivanek Louis W ⓪
S 30th intersects
S 31st intersects
S 32d intersects
3204 Wright Lawrence ⓪
S 33d intersects
3223 Martin Chas W ⓪
3348 Tom Michl ⓪
rear Wilber Roy
3354 Gundersen Harry H
S 35th intersects
3502 Boyd Geo W ⓪
3514 Weidner Clifford B
3525 Varga Jos ⓪
S 36th intersects
3607 Burda John ⓪
3630 Plavan Jos T ⓪
3638 Milobar Steven ⓪
S 38th intersects
3808 Barta Jos ⓪
S 39th intersects
3902 Swoboda Frank ⓪
S 40th intersects
4010 Evarra Jesse
4032 Volenec Bohumil ⓪
4423 Mitchell Wm ⓪
S 41st intersects
4623 Alter Dawn D ⓪
4637 Slobodnik Wm P

HARTMAN AV — Fifty-seventh north of Dodge, from 9th west to N 16th from 24th to 27th and from 33d to 43d av
1307 Bendorf Fred ⓪
1315 Eck Chas ⓪
2409 Hetherton Jos ⓪
2412 Duckworth Carl E
2415 Anderson Gust S ⓪
2417 Lake Orville S ⓪
2418 Schmidt Jos J
2421 Anderson Benj B ⓪
2424 Burress Burrel J ⓪
2430 Burnett Helen K Mrs ⓪
2431 Bancroft Forrest D ⓪
2434 Koop Eliz Mrs ⓪
2435 Lloyd Eug C ⓪
2439 Whitehorn Lyle
2440 Cameron Jay J jr
2442 Wickiser Geo E
2443 Norton Harry L ⓪
2444 Thompson Mittie B Mrs ⓪
Bryant Bert
Scott Ernest A
2447 Black Jas A ⓪
2449 Zimmerman John
2453 Kimball Kenneth K
N 25th av intersects
2501 Walsworth Edw E ⓪
Walsworth Kenneth
2504 Pursell John H ⓪
2506 Ulrich Chas
2510 Anderson C Arth
2516 Rasmussen Arth C
2518 Barbe Christ H
2528 Farley Dennis M
2530 Pixley Carl C ⓪
2532 Kadel Raymond O ⓪
2557 Cusick Geo K
2559 Uhlich Arth S
2565 Weare John M ⓪
2567 Temple Leslie
Lewis Edw
2573 Heuer Wm A ⓪
2577 Thatcher Chas ⓪
2579 Dally Chas L
2583 Banner Geo A ⓪
2585 Huber Guy E ⓪
2587 Mackey Roy
2589 Kemp Thayer
2591 Olson Frank E ⓪
2592 Peterson Bernard G ⓪

TP	Adjoining	Source
✓	✓	R. L. Polk Co.

29TH ST S 1926

TWENTY-NINTH S—Contd
1022 J J O'Connor
1023 Chas Trowler
A A Stebler
L P Vivier
Richd Hogg
Gladys Bamsey
A A Stebler
Allen David
L D Kinzig
R B McMillan
A F Jackson
1025 R E Inman
O'Dell Hoover
A V Nelson
1029 **Dora Apts**
Mrs Inga Prentice
Jack Mitchell
C W Fahy
H V Gillette
J A Snyder
Mrs R M McCall
Aug Johnson
Victor Theabold
1034 Mrs J S Morrison
1037 F J King
1040-44 **Georgia Apts**
R W Bixby
J J Foley
E J Monoghan
Mrs M B Sunderland
E H Williams
Olaf Olson
J B Lazear
W H Wilbur
A T Adams
1041 H O Wallace
1044 J H Boutelle
Mrs M E Boutelle
1045 Fannie Chandler
Mrs Florence Haines
1046 Thos Olson
1049 C L Anderson
1050 Vacant
1051 E S Freeman
1051½ B A Garver
1053 E F Howe
1054 Chris Hagedorn
1056 Ensmer Steinhofer
1101 Jacob Roseff
Mrs M J Howland
1105 J M Kellogg
1106 Roy Dayton
Mrs Martha Weast
1108 Alf Blozies
P L Hulsebus pntr
1111 M E Jacobson
1113 Mrs Bertha Busse
1114 Vacant
1119 E J Pierson
Marco Duffie
1120 A B Johnson
1121 N W Stewart
1124 Leslie Walter
Glenn Graham
Mrs M A Jolin
Helen Murphy
1125 C H Christian
1126 J M Hussey
1129 M Ward
P P Kling
1130 V M Oldston pntr
Mrs Freida Michel
1131 Steph Rouch plmbr
1135 W H Holt
1136 H J Kansier
1137 L A Ayers eng
1138 Harry Hutchison
Geo Jessen
M C Svendson
1141 Mrs Eliz Martin
1142 Mrs Anna McVeigh
1143 J W Kelly
1145 Mrs M E McElhinney
1148 Lester Wunderlich
Herman Mienen
Lester Pavek
1301 J D Murphy
1306 J A Sullivan
1307 F N Buzbee
Buzbee Bros contrs
1310 H G Windheimer
1311 W L Connelly
1315 Vacant
1315½ J G Wetherill
1317 R M Hauchin
1317½ Otis E England
1319 E A Fike
1321 Mrs K V Sadle
1329 W A George
1333 M C McWilliams
1335 Mrs E H Jonas
Mrs Clara Matthews
1338 Park School
1501 J W Jones
R W Scott
1504 John Nason
Anton Barton
1505 G B Saltares
Mrs Anna Smith
M G Blake
1506 Vincie Kryzski
1509 W C Beal
1510 Gilbert M Fullington
1511 W J Brown
1512 John O Goodsell
1513 E A Harris
1514 G B Graham
F E Sharrar
1515 E S Williams
1516 J R Inkster
1517 Vacant
1519 Mrs J L Ainsworth
1521 G H Williams
1521½ Vacant
1522 Taylor Meadows
1525 J T Johnston
1526 C H Thompson
1530 C M Wherry
1531 P A Pounds
1533 J R O'Hanlon
1534 A H Edson
1537 F V Kniest
1538 Mrs Emma McNeil
1541 L H Thomas
Timothy Sullivan
1542 F C Headberg
1545 F E Dow
1546 G T Kunce
1549 Mrs Addie Garner
1550 Mrs M G Monahan
1701 Mrs E E Nickerson
1708 E A Brown
1709 E L Monroe
1710 Wm Redgwick contr
1711 L L Webb
1713 Raymond E Dickson
1714 S A Barbee music tchr
W E Barbee
1717 J J Dreyer
1718 Wm Thomsen
1721 N J Sipherd
1722 C H Haarmann
1725 S E Clark
1726 C H Newell
1727 F L Skoda
1729 H M Stevenson
1730 E E Wright
1733 E H Landgren
1734 Abr Meyer
1735 D E Gish
1736 Vacant
1737 Edna C Mann
1738 Mrs M D Alexander
1741 C E Strawn
1742 Herbert McCoy
1746 J J Sexton
1749 W H Howell
1750 Mrs L M Weber
1902 H F Fischer
1905 N P Larson
1906 Mrs Mary Boicourt
1911 G Odell
E E Showers
A Rolweis
1913 John Pestal
1917 Vacant
1920 Emma Kriss
1922 G W Peck
1929 P W Laushman
1931 J N White
1932 G E Pickett
1939 Mrs Anna Fejt
F P Swelala
1941 Vacant
1950 Albert Hruban florist
2205 T J Stolinski
2209 Vacant
2209½ Mrs Mary Hamilton
2210 Jos Brezacek
2212 Mrs C A Reed
2215 Oscar Nelson
3217 Mrs M E Moran
2219 G A Romans
2221 J M Talbot
2223 Mrs Mary Grapengiser
Bertha Grapengiser
2301 Jessie Dow drsmkr
Nettie Yerga drsmkr
2309 C E Klusaw
2318 J W Gurley
2320 C F Walters
2322 rear Mrs M G Clark
2323 Vacant
2324 Lee Bartlett barber
John Kluson
2352 W G Cwirka drugs
2353 J B Graham
J B Graham gro
2354 Liberty Bakery
2357 John Rynarzewski
2361 Broni Kapoezewska
2362 J H George
2364 Levi Bartlett barber
rear John Klusaw
2366 Mrs A V Boruch
2367 Chas Sturek dry gds
2367½ Chas Sturek dry gds
Belle Lisco
2368 J S Zagurski gro
2401 Vacant
2405 Michl Bania
2408 G W Gunia
2410 Gus Kudlacz
2411 Frank Kangior
2414 Mrs Mary Kunes
2415 Chas Luczynski shoe repr
2416 Frank Kudlacz jr
2417 Chas Luczynski
2419 Michl Budny
2424 F J Kudlacz gro
2912 Frank Bosanek
2952 Peter Perniski
2955 S H Rolls
3303 Michl Czaja
3307 Michl Antoniak
cor B M C Peters Mill Co feed
3308 D G Mauk
3909 Chris Lombard
3911 Mrs C G Bracken
3913 Julius Sorenson
3917 Wm C Hubbard
3919 Ignatz Schaehl
4009 A O Stevens
4013 J G Chase
4017 A W Henderson

TP	Adjoining	Source
✓	✓	R. L. Polk Co.

PARK AVE 1926

1001 Mrs I A Jorgensen
1002 Mrs Eliz Maloney
1005 B E Cole
Myrtle Cole music tchr
1010 F E White
1014 Mrs Margt Sullivan
1015 Herman Petker
D W Quinby
1021 Owen McCaffrey
1022 Mrs Electa Walsh
1024 J M McDermottt
1026 Mrs Molla Gross
1029 **Hanscom Apartments**
R W Artis
R M Browne
A L Bloomingdale
C M Chase
L E Coy
J R Nichols
W T Dailard
E D Grant
Barry Howard
Mrs Maude Gage
R H Hawkins
M H Hunter
K E Lindquist
G W Loomis
L S Jolliff
R C Losch
C E McClement
W P McCauley
B F Madigan
L S Mead
G O Morgan jr
J F Murnane
O F Newell
I M Peterson
J R Nichols
Mrs M A Phillips
Mrs McWilliams
M B Tyson
N C Rettinger
W C Robertson
F A Root
J T Saunders
Brooks Tilsworth
Mrs I M Underwood
J S Wayland
H E Wilcox
W R Yarletz
1034 Jas Shields
1038 F M Smith
1039 **Welsh Apartments**
W J Franklin
Mrs Julia Windheim
1041 Noah Koeberlin
1043 M E Welsh
1045 C J Barnett
1049 John Mortensen
1053 **Schneider Apartments**
Mrs Ruth Nichols
D T McClure
1058 Sidney Buffett
1101 G A Whitacre drugs
1102 **The Normandie Apartments**
W M Giller
H A Hansen
C E Olson
Mrs M E Sears
R M Taylor
W M Green
A P Thompson
1103 Isaac Corenman
1105 Mrs F Keplinger
1107 Isaac Corenman gro
1111 J F Jennings
1112 **Doretta Apartments**
Moritz Adler
1113 Mrs Martha Faulkner
W C Morrison
1117 Marimus Thorup
1120 A B Chapek
1121 Wm Pheiffer
1122 **Thorvald Apartments**
W C Bronson
K F Oehler
F A Secord
R R Grotte
F H Schwalengler
G F Daley
Mrs A J Engle
L H Cerf
Mrs H E Nattinger
1127 Morris Rosenstein gro
1135 M F Brown
1136 **Maryland Apartments**
Julius Davis
J M Albertsen
G E Hungerford
W C Johnson
L F Easterly
A J Hasson
1137 W J Colvin
1143 Mrs Emily McCormack
1145 Mrs Mary Gerrity
1147 J H Gantz
1148 **The Virginia Apartments**
L G Horton
O W Chapin
J B Lichtenwallner
V A Bell
H W Johnson
W H Wood
1302 Peter Magistretti
1303 Mrs Harriet Smith
1306 Mrs Eliz Duncan
1308 Wm Grogan
1310 M C Whitmore confr
1312 Mrs Julia Barrett
1314 Jas Wilson
1316 Fred Westcott
1317 **Urbana Apartments**
T J Lough
Julius Newman
1320 L C Showers
1322 Nurses Directory
Mrs Isabel Foley
1325 Hanscom Park Garage
1328 Tony Manzitto barber
1330 Chas Hardenbrook
1331 S G Hodson gro
A W Olesen
1333 National Laundry
1334 Hinshaw Dry Clnrs
1335 Frank Catania shoe repr
1337 A M Hayek gro
1338 Vacant
1339 J L Goss
Park Variety Store
1340 Anton Janovsky baker
1342 Julius Newman gro
1344 Park Cafe
1501 H A Martin drugs
1503 C M Zarp meats
1505 John Nelson & Son gros
1507 L R Roberts barber
1509 Mrs Agnes Milnamon nurse
John Redgwick plmbr
1511 J R Rippey
1513 C F Clark
1515 C B Ward
rear F A Bowley
1517 Z F Baker
1517½ O N Ketchum
1519 C B Coon
Leo Heywood
1521 Robt Ogle
1521½ R R Miller
1523 F A Rosenfelt
1523½ O Y Kring
1525 Mrs M E Craney
1529 A J McCormick
1533 S L Monson
1535 F L Cook
1537 W C Hansen
1539 Mrs E M Holden
1541 Rev J F Watson
1543 F G Parsons
1545 J K Dennis
1701 John Miller
1703 G F Turner
1705 G E Peterson
1707 Vacant
1709 Vacant
1717 Vacant
1719 Vacant
1721 John Sharba
1723 J G Holman
1725 E E Gray
1729 John Flanagan
1737 T F McAleavey
1739 G L Atkins
1741 Nicholas Amos
1743 Mrs Viola Hart
1753 L F Jarvis
1901 Mrs McArdle
1911 G E Row
1915 G W Lawson pntr
1937 Albert Hruban
2523 Vacant
cor 32d Av Hanscom Park

PARKER — Eighteenth north of Dodge, from Twenty-fourth w to Forty-eighth

2403 Harold Margolin
2405 Isadore Hurwitz
L J Margolin
2407 Gail Margolin
N S Yaffe
2412 Victoria Dorsey
2415 A R Pramer
2416 Mrs Tomara Klotz
2417 Milton Moore
2418 Frank Jacobs
2419 Jos Brown
2419½ Hulda McGilly
2420 Harry Weiner junk
2422 Morris Kelbert
2423 Perry Scott
2424 Homer Steele
Anna Montgomery
2426 Milton Milan
2428 J S Sloan
2429 Frank Grey
2431 John Archie
2432 H C Avant
2433 C A Boicourt
2436 G W Gorum
2506 Jos Cohn
2508 Hyman Franks
2510 Richd Stanberry
2512 Rubin Williams
2515 W T Stewart
2517 Morris Cohn
2519 Henry Williams
2523 Mrs Eliz Forrest
2526 Opie Bronson
2528 Harry Rifkin
2530 Jesse Moten
2531 Mrs Elvesta Beitelman
2532 J H Jackson
2533 Otto Linde
2534 Edw Hall
2535 Benj Skurnek
2536 Vacant
2601 Morris Borsky
2602 Wm Townsend
2602½ Carl Jones
2607 Jos Fedman
2607½ Albert Yarmoling
2611 S N Rips
2613 Jacob Lazerson
2614 R E Brown
Arth Jackson
2615 Gonzella Burrell
2616 C N Lucas
2617 Luther Harris

Electric Refrigerator Co.

TP	Adjoining	Source
✓	✓	R. L. Polk Co.

Poppleton 1926

POPPLETON AV—Contd
513 Rosario Gibilisco
514 Anthony Grassio
515 Chas Scamberino
517 John Cuva
612 Saml Vecho
613 Jos Alemagna
614 Philadelpho Neiesi
615 Saml Gemma
617 Frank Risuglia
Jos Salanitro
808 Jacob Yanoski
2001 Metropolitan Utilties District
Municipal Ice Plant
2010 C F Getzschman
2012 A L Williams
2014 C E Cain
2016 Saml Consoleno
2018 Leonard Paletta
2054 Benj Perri
2056 Vacant
2102 J D Brandt gro
2106 Jos Pietanze
2107 Jos Bianco
2108 Jas Capellupo
2110 Nicholas Centiretto
2111 Jas Mruro
2115 J A Kaline
2117 John Incontro
2119 W N Coley
2124 Benak Bros sausage mfrs
Isaac Pane billiards
2203 Ralph Pane barber
2204 John Barton
2207 Jas Cerone
2208 Saml Scarpello
2210 C J Calabria
J M Calabria
2211 Michl Morone
2212 Vacant
2214 E D Sage
2216 Jeremiah Sullivan
2218 Fred Hill
2220 Mrs Cath Fleming
2222 Thos Tucci
2223 Rev J D Force
2224 Saml Bastillio
2225 Mrs Nellie Brown
2226 Jos Marfisi
2228 Jos Marosco
2230 Vincent Colombo
Benj Variano
2247 Rev M A Stagno
2254 Angelo Farano
2328 Gabriel Monico
2402 Vacant
2406 J E Koch
2408 M S Beem
2417 John Redgwick
2419 V M Latshaw
2421 H G Schwager
2422 O M Hoenshell
2423 H A Adams
2428 J R Williams
2501 Vacant
2502 Steph Darrow
2508 Martin Nelson
2510 S J Coffman
2511 C E Myers
2514 Mrs G B Dyball
2515 C C Phelps
2522 J M Wallace
2550 A G Nussrallah
2553 Mrs A C Lundy
2556 Otto Buchler
2557 G F Madison
2562 Wm Rosenau furniture
2563 Jeppe Christensen
2565 Chris Rasmussen
2566 Mrs Emma Shields
2570 M F Hoenshell
2572 M P O'Keefe
2573 Vacant
2602 N M Swanson
2606 Mrs A M Chamberlin
2609 F J Baley
2615 N J Clausen
2616 G C Washburn
2617 F W Kellogg
2702 S R Vaughn
2703 M H Anderson
2711 A H Fetters
2715 E L Bradley
2717 Minnie Fink
2719 A W Partridge
2803 Mrs Anna Fawcett
2804 V E Dugan
2809 G A Spencer contr
2811 E L Mayo
2812 V A Lindquist
2816 Jos Bandykoski
2817 Aug Peterson
2818 E M Smith
2820 Wm Snider
2911 Alpha Allen
2916 Mrs L M Cleveland
2920 S G Hodson
L R Lenhart
2959 Mrs J M Finley
2962 J J Friedman
2963 F M Osborne
2964 W C Smyth
2965 C M Lentz
2967 C H Youngers
2968 **Chula Vista Apartments**
J E Abrahamson
Mrs Mary Kenny
R E Dumont
D J Adams
Mrs C B Lowry
F R Robinson
2969 C B Brown
3002 T H Shay
3004 H M Wright
3006 M H Hascall
3008 Mary Kuder
3009 H R Mitchell
3114 J M Taliaferro
3116 Mrs Rose Ewing
3124 W M Bushman
3202 G H Davis
3205 **Dwight Apartments**
W C Weeks
E G Smith
F L Holmes
B S Wilcox
3208 J H Hill
3209 E H Carlson
3210 G G Nanos
3211 Mrs A M Miller
3212 J E Wilbur
3213 Mrs J Farnsworth
3215 John Latenser jr
3216 P J Leary
3217 F J Latenser
3220 Ethel Murphy
3221 J M Appleton
3224 Mrs L J Cochrane
3225 B F Thomas
3303 Cowdery F P
3304 Mrs M W Johnston
3305 C W Wilson
3306 E J Doolin
3307 G H McCool
3308 D C Rich
3401 F P Loomis
3420 A H Hipple
3424 Fred Bolen
3502 Mrs Rose Hall
3504 R M Rice
3508 Elias Holovtchiner
3515 A H Bewsher
3516 Mrs Alice Anderson
3518 Jasmin Dunham
3520 Wm Sachse
3560 H K Steberg
3564 B M Riley
4205 G T Morton
4212 H F Gillespie
4215 C F Wille
4216 H Z Hoyer
4219 L S VanBrunt
4220 L R Burris
4223 J H London
4224 L T Bawright
4228 Vacant
4308 Geo Cochran
4311 F R Wallace
4316 A A Lewis
4317 Lulu Lutz
4320 A J Kidd
4324 H C Kelberg
4330 E J Millerberg
4409 Martin Swanson
4417 O A Carlson
4421 H D Bentley
4424 C G Wall
4433 H C Hamann
sw cor Forty-fifth Bethel Evangelical Lutheran Church
4506 H H Auerbach
4511 D F Fesler
4512 E J Louis
4515 L C Peterson
4516 A N Farnham
4519 John Anderson
4523 R C Houston
4525 A G Romstedt
4532 Vacant
4534 V A Schoultz
4535 P C Britnall
4536 H E Stone
4538 J G Burney
4539 L R Cooper
4543 F O Ellison
4545 V W Nelson
4548 L R Holway
4549 H C Hawley
4551 Edith Franklin
4554 F H Feeken
4558 E L Ernst
4560 E H Ennis
4659 Adam Hook
4663 I D Weiss
4664 Stanley Winder
4666 N R Wilcox
4667 D M McMichael
4669 Richd Robinson
4670 G W Nielsen
4673 H H Peterson
4678 J M O'Neil
4679 L C Hall
4682 P T Hedin
4683 D H Smith
4685 A C Pollock
Anna Phillips nurse
4688 C A Katzenstein
4689 W T Drake
4694 F A Sucha
4802 C F Carlsen
4804 Vacant
4806 T E Brady
4809 J M Murphy
4811 J E Chesnut
4814 M J Williams printer
4817 Vacant
4818 Mrs A L Randall
4822 E L Hall
4825 G A Holland
4826 N B Rich
4827 J W Williams
4836 F J Dohse
4840 Roy Furstenberg
4848 E W Johnson
4902 Mrs A C Anderson
S F Anderson auto pntr
4929 F B Lenhart
4930 Chas Watts

TP	Adjoining	Source
✓	✓	R. L. Polk Co.

S. 29th Street 1926

TWENTY-NINTH S—Contd
1022 J J O'Connor
1023 Chas Trowler
A A Stebler
L P Vivier
Richd Hogg
Gladys Bamsey
A A Stebler
Allen David
L D Kinzig
R B McMillan
A F Jackson
1025 R E Inman
O'Dell Hoover
A V Nelson
1029 **Dora Apts**
Mrs Inga Prentice
Jack Mitchell
C W Fahy
H V Gillette
J A Snyder
Mrs R M McCall
Aug Johnson
Victor Theabold
1034 Mrs J S Morrison
1037 F J King
1040-44 **Georgia Apts**
R W Bixby
J J Foley
E J Monoghan
Mrs M B Sunderland
E H Williams
Olaf Olson
J B Lazear
W H Wilbur
A T Adams
1041 H O Wallace
1044 J H Boutelle
Mrs M E Boutelle
1045 Fannie Chandler
Mrs Florence Haines
1046 Thos Olson
1049 C L Anderson
1050 Vacant
1051 E S Freeman
1051½ B A Garver
1053 E F Howe
1054 Chris Hagedorn
1056 Ensmer Steinhofer
1101 Jacob Roseff
Mrs M J Howland
1105 J M Kellogg
1106 Roy Dayton
Mrs Martha Weast
1108 Alf Blozies
P L Hulsebus pntr
1111 M E Jacobson
1113 Mrs Bertha Busse
1114 Vacant
1119 E J Pierson
Marco Duffie
1120 A B Johnson
1121 N W Stewart
1124 Leslie Walter
Glenn Graham
Mrs M A Jolin
Helen Murphy
1125 C H Christian
1126 J M Hussey
1129 M Ward
P P Kling
1130 V M Oldston pntr
Mrs Freida Michel
1131 Steph Rouch plmbr
1135 W H Holt
1136 H J Kansier
1137 L A Ayers eng
1138 Harry Hutchison
Geo Jessen
M C Svendson
1141 Mrs Eliz Martin
1142 Mrs Anna McVeigh
1143 J W Kelly
1145 Mrs M E McElhinney
1148 Lester Wunderlich
Herman Mienen
Lester Pavek
1301 J D Murphy
1306 J A Sullivan
1307 F N Buzbee
Buzbee Bros contrs
1310 H G Windheimer
1311 W L Connelly
1315 Vacant
1315½ J G Wetherill
1317 R M Hauchin
1317½ Otis E England
1319 E A Fike
1321 Mrs K V Sadle
1329 W A George
1333 M C McWilliams
1335 Mrs E H Jonas
Mrs Clara Matthews
1338 Park School
1501 J W Jones
R W Scott
1504 John Nason
Anton Barton
1505 G B Saltares
Mrs Anna Smith
M G Blake
1506 Vincie Kryzski
1509 W C Beal
1510 Gilbert M Fullington
1511 W J Brown
1512 John O Goodsell
1513 E A Harris
1514 G B Graham
F E Sharrar
1515 E S Williams
1516 J R Inkster
1517 Vacant
1519 Mrs J L Ainsworth
1521 G H Williams
1521½ Vacant
1522 Taylor Meadows
1525 J T Johnston
1526 C H Thompson
1530 C M Wherry
1531 P A Pounds
1533 J R O'Hanlon
1534 A H Edson
1537 F V Kniest
1538 Mrs Emma McNeil
1541 L H Thomas
Timothy Sullivan
1542 F C Headberg
1545 F E Dow
1546 G T Kunce
1549 Mrs Addie Garner
1550 Mrs M G Monahan
1701 Mrs E E Nickerson
1708 E A Brown
1709 E L Monroe
1710 Wm Redgwick contr
1711 L L Webb
1713 Raymond E Dickson
1714 S A Barbee music tchr
W E Barbee
1717 J J Dreyer
1718 Wm Thomsen
1721 N J Sipherd
1722 C H Haarmann
1725 S E Clark
1726 C H Newell
1727 F L Skoda
1729 H M Stevenson
1730 E E Wright
1733 E H Landgren
1734 Abr Meyer
1735 D E Gish
1736 Vacant
1737 Edna C Mann
1738 Mrs M D Alexander
1741 C E Strawn
1742 Herbert McCoy
1746 J J Sexton
1749 W H Howell
1750 Mrs L M Weber
1902 H F Fischer
1905 N P Larson
1906 Mrs Mary Boicourt
1911 G Odell
E E Showers
A Rolweis
1913 John Pestal
1917 Vacant
1920 Emma Kriss
1922 G W Peck
1929 P W Laushman
1931 J N White
1932 G E Pickett
1939 Mrs Anna Fejt
F P Swelala
1941 Vacant
1950 Albert Hruban florist
2205 T J Stolinski
2209 Vacant
2209½ Mrs Mary Hamilton
2210 Jos Brezacek
2212 Mrs C A Reed
2215 Oscar Nelson
3217 Mrs M E Moran
2219 G A Romans
2221 J M Talbot
2223 Mrs Mary Grapengiser
Bertha Grapengiser
2301 Jessie Dow drsmkr
Nettie Yerga drsmkr
2309 C E Klusaw
2318 J W Gurley
2320 C F Walters
2322 rear Mrs M G Clark
2323 Vacant
2324 Lee Bartlett barber
John Kluson
2352 W G Cwirka drugs
2353 J B Graham
J B Graham gro
2354 Liberty Bakery
2357 John Rynarzewski
2361 Broni Kapoezewska
2362 J H George
2364 Levi Bartlett barber
rear John Klusaw
2366 Mrs A V Boruch
2367 Chas Sturek dry gds
2367½ Chas Sturek dry gds
Belle Lisco
2368 J S Zagurski gro
2401 Vacant
2405 Michl Bania
2408 G W Gunia
2410 Gus Kudlacz
2411 Frank Kangior
2414 Mrs Mary Kunes
2415 Chas Luczynski shoe repr
2416 Frank Kudlacz jr
2417 Chas Luczynski
2419 Michl Budny
2424 F J Kudlacz gro
2912 Frank Bosanek
2952 Peter Perniski
2955 S H Rolls
3303 Michl Czaja
3307 Michl Antoniak
cor B M C Peters Mill Co feed
3308 D G Mauk
3909 Chris Lombard
3911 Mrs C G Bracken
3913 Julius Sorenson
3917 Wm C Hubbard
3919 Ignatz Schaehl
4009 A O Stevens
4013 J G Chase
4017 A W Henderson

TP	Adjoining	Source
-	✓	R. L. Polk Co.

30TH AVE S 1926

THIRTIETH S— Contd
2701 John Peterka
2705 Wm Swendroski
2709 Mrs Sophia Armatis
2713 Jos Kotrba
2717 Mrs Frances Przanowski
2719 Geo Matyja
2908 Nicholas Dargaczewski
2919 W W Kanger
2921 Mrs Julia Socha
3001 John Socha
3006 Gust Nelson
3007 Elmer Kelly
3018 A F Konichek
3019 Anton Jarosik contr
3101 J G Kudlacz gro
3107 Frank Komasinski
3116 N P Scholtes
3201 Prokop Pospichal
3202 Vacant
3203 Jos Rivers
3206 Vacant
3214 E J Kopecky conf
3303 Vacant
4616 John Dombosski
cor L Omaha Horse & Mule Commission Co
5208 Vacant
5210 Henry Rose
5211 Steve Blagoyvich gro
John Tasich baker
5212 Edmond King
5213 Stanley Zagar soft drinks
5214 Vacant
5216 Vacant
5218 Vacant
5220 Travic McDonald
5222 Hugh King
5224 Petrovich & Mustric gro
cor R E Jault
5301 Peter Covac soft drinks
5302 M J Simon gro
5304 Vacant
5305 Mrs J L Pearce
5306 Mrs Christina Schneider
5308 Vacant
5309 J E Phelps
5310 M J Simon
5318 Otto Meyer
5324 Vacant
5401 St Nicholas Serbian Greek Orthodox Church
5402 Michl Markoyich
5406 Eli Egnotovich
5414 Louis London
5501 Steph Paul
5505 Peter Evanoff
5507 John Kovarick
5508 Frank Damoff
5512 Peter Kovak
5520 Louis London gro
5524 Frank Ludwig soft drinks
5615 Benj Gilmore
5617 J E Moore
5618 Vacant
5619 J C Whiteside
5621 Rev Jas Crawford
5623 ne cor V Church of God and Christ Sanctified
5709 John Howard
5710 Henry Dethlefs
5713 Chas Smith
5714 Thos Lozich
5720 Mrs Margt Mentzer
5722 Jas Russo
5724 Vacant
6002 Jetter Beverage Co
Majec City Realty Co
real est
6228 Vacant
6308 A F Furst
rear A F Pieper
6326 Geo Idic
6330 Mrs Antonia Zezulak gro
6510 Anton Calta
6608 M L Sporcic
6703 Peter Plechas
6719 Margt Brusan
6720 R B Bryan
6802 Jos Sporcic
6805 Thos Gorup
6827 J J Krajicek
7214 Frank Havlik
7217 Peter Havlik

THIRTIETH AV S — From Mason south to Woolworth av
1001 Mrs Caroline Dale
1002 C A Lankton
1003 Vacant
1005 Mrs Clara Garrow
1006 D J Foley
Mildred Torpy music tchr
1007 Mrs Eliz Hardin
1008 C L Trimble
1009 F J Jumper
1010 P B Myers
1011 Henry Lehmann
1014 G W Loomis
1015 E P Buffet
1017 C M Platt
1019 E L Harrig
1021 T P Redmond
1022 G F Wooley
A C McCleneghan
1026 Vacant
1029 Mrs Delia Goacher
1030 John Reilly
1031 Vacant
1033 Vacant
1034 P J Ryan contr
1035 E E Thomsen
1039 J R Cain jr
1043 E M Butterfield drsmkr
F A Butterfield
1101 W V Young
Rev R W Taylor
1102 D H McMillan decorator
1110 **La Kota Court Apartments**
L E Scouten
H C Grunstreet
Victor Ganz
T J Draper
F C Hayes
E B Campbell
L S Overspeck
1111 Mrs Sine Simonsen
1113 N P Schultz
Paul Killion
1115 A J Nielsen tire rpr
1117 Mrs Lena Swanberg
1120 Wm Frazier
1121 Gottfried Westphalen
1122 Chester Lawson
1124 F W Edelstein
R F Hichbom
1126 C W Moose
1130 A J Sampson
1134 J H Adams
1138 W P McFarlane
1141 **Chula Vista Apartments**
H H Kritenbrink
H C Riewe
H J Oswald
Mary Austin
F E Watkins
A B Kritenbrink
G E Spangler
1302 Mrs M L White
1306 T J Sinnott
1310 Vacant
1311 H H L Horn
1314 Mrs A L Krug
1315 Clarence Richards
1318 C A Bothwell
1324 J E Miller
1325 G B Potter
1326 John Novotny
1329 Mrs Macy Dinneen
1330 P C Goddard
1334 Cornelius McIlvain
1335 E O Mount
1336 C H Samson
1337 W M Ellsworth
1340 Alex Stock
3501 Anth Rinaldo
3502 Pak Baratta
3504 Angelo Baratta
3505 Vacant
3507 R M Shrader
3508 John Bohlander
3510 Jos Bojanski
3512 Steven Kinsast
4962 Alois Devogele
5216 David Cole
5217 Jesse Harding
5222 Harry Wournum

THIRTIETH AND ONE-HALF S —From Q s to R

THIRTY-FIRST N — From Davenport north to Cass, from Burt to Cuming, from Lafayette to Blondo, from Lake to Binney and from Sprague to Ames av
118 **Kay Apartments**
Irene M Carr
Agnes G Kurtz
J E MacGarvey
E K Cochran
Louis Kay
M L Goosman
R G Heckler
120 Bertha O Wilson
F K Stoller
E K Cochran
Louis Kay
E M Sinn
128 Jabez Cross
C B Cross
131 Zane Thompson
136 Mrs E A McCarville
W R McCarville
138 C B Tungate
140 W W Tassell
142 Paul Neuwirth
301 Wm Bishop
307 Wm Schmidt
311 J P Byrne
315 R E Carr
319 F J Mindelang
321 J J Leddy
Allen Wolfe
401 Earl Sidman
405 Mrs Eliz Pearlman
409 E J Kelly
413 J A Foerster
414 M C Mansfield
419 V J Pakes
421 E C Blumdell
422 Mrs C C Porter
1412 Henry A Finke
1417 H E Drefahl
1419 J M Stow
1504 Louis Sokolof
1508 Albin Anderson
1511 Albert Marcil
1512 Wm Sovinsky
1513 Joel Martin
1608 Paul Stewart pntr
1610 D M Stewart pntr
1622 Leonard Duncan
1702 Vacant
1707 Vacant
A H Wagner jr
1711 Vacant
1715 H M Huston
1719 Vacant
1723 Edwin Rystrom

TP	Adjoining	Source
-	✓	R. L. Polk Co.

HARRIS ST 1926

4252 J F Gilligan
4256 E A Hesbacher
4260 W H Sadler
Mrs Etta Shick furn rms
4401 Otto Baysdorfer
4402 H P Engel piano tuner
4409 H O Miller
4411 J L Doyle
4417 R H Jacobsen
4420 Vacant
4421 R E Berry
4423 A H Schick
4425 C H Mohr
4428 Mrs M J Spethmann
4501 Wm Warner
4503 Herman Anders
4505 Fred F Shields Co
bldg material
4629 Mrs L E Evans nurse
4808 H L Aden
4810 L E Adams
4812 C E Heaney
4814 G A Skans
4816 F B Bilek
4852 D F Davis
4856 L C Reeves
4858 W S Johnson
4860 H F Beckman
4862 J P Lannan
5503 A F Rasp
5510 J D Evans
5511 G A Wilson
5513 A H Kurtz
5514 B W Christie
5601 Wymer Dressler
5605 G R Reitz
5613 M W Thompson
5704 E W Arthur
5706 Vacant

HARNEY LANE—Extension of Thirty-fifth, Farnam to Harney

HARRIS—Twelfth s of Dodge, from Park av w to Thirtieth av

2955 S C Johnson
2956 Mrs J M Parrott
2959 Margt Hanna
2960 Emil Ganz
2961 T J Garvey
2962 S L Albright
2963 R A Tiffany
2964 E A Harms
2965 Frank Savage
2966 Nicholas Holmes
2967 T B Peterson
Mrs E K Felch
2968 L C Bull
2969 Herman Horeis

HARRISON — Sixty-ninth s of Dodge, from Mandan Park w to Nineteenth and from Twenty-first to Forty-second

1207 Henry Dross
1311 Michl Hoffmann
1313 Wm Callahan
1320 Vacant
1322 L T Fisher
1323 Geo Hoffman
1324 J J Daily
1340 Chas Jones
n s 1 e of 15th Vacant
n s 2 e of 15th Vacant
2204 Vacant
s w cor 13th Vacant
s e cor 20th Vacant
2208 Theo Lupp
2212 Phil Sherrets
2224 Mrs Ada Granger
2308 Julius Raus
2609 Jas Clifton
2626 Mrs Mamie Lawler
2628 Herman Ludwig
2630 J C Drury
2702 Mrs Mary Madden
2719 Jas Collins
3204 P C Sheets
3322 Vacant
3328 Vacant
3348 Michl Tom
3354 C B Weidner
3502 G W Boyd
3514 Arson Crtzon
3582 Vacant
3630 Jos Ploven
3638 Steven Milobar
3808 Jos Barta
3902 H A Cotton
4032 Bohumil Volenec
4102 Ross Luyben
4623 D D Alter

HARTMAN AV—Fifty-seventh n of Dodge, from Ninth w to North, Sixteenth from Twenty-fourth to Twenty-seventh and from Thirty-third to Forty-third av

1307 Fred Bendorf
1485 Chas Eck
2409 J F Morrison
2412 F S Morrison
2415 Gust Anderson
2417 O S Lake
2418 M H Nelson
2421 B B Anderson
2424 B J Burress
2430 H K Burnett
2431 F D Bancroft
2434 Mrs Eliz Koop
2435 Vacant
2439 D E Brown
2440 J J Cameron jr pntr
2442 W A Brackenberry
2443 H L Norton
2444 J M Thompson
2447 E F Morse
2449 A S Uhlich
2453 R J Lisle contr
2501 E A Stringer
2504 J H Pursell contr
2506 Chas Ulrich
2510 C A Anderson
2514 Vacant
2518 C H Barbe
2528 D M Farley
2530 Mrs V V Hamilton
2532 C M Thompson
2557 G A Gamble
2559 E A Hill
2561 G M Dunkel
2565 J M Weare
2573 W A Heuer
2577 Chas Thatcher
2579 C L Dally
2583 G A Banner
2585 G E Huber
2587 Roy Mackey
2589 T H LaMunyn
2590 Ray Bragg
2591 F E Olson
2592 P W Swendsen
2599 D S Fraser
3607 Rasmus Nielsen
Richd Hewitt
3620 J M Lawrence
3627 H C Kochler
3714 C W Burnap
3716 J G Loves
3718 F J Masinda
3823 J D Schwartz
3907 L O Rydberg
3932 Mrs Mathilda Johnson
3941 Vacant
3942 Saml Thompson
3943 C E Gillies
3944 Rev A A Adams
3949 E W Carlson
4014 W J Southwell
4026 G B Weare
4034 Walter Shull

HASCALL—Thirty-fourth s of Dodge, from Missouri River w to Riverview Blvd, from Eleventh to Thirteenth, from Thirtieth to Thirty-seventh and from Fiftieth to Fifty-second

119 Jesse Bavaresco
120 Jos Kearns
203 H J Loeback
311 T H Tibbles
321 J W Proksel
3001 Saml Peltz
3005 Boulevard Grocery
3023 J W Tharp
3025 Henry Lotz tailor
3027 H E Kinsley
3029 T B McEntee
3032 L B Christy
3033 L J Lipinski
3034 H W Frushard
3103 A J Coordt
3109 F S Freh
3111 F W Futterleib
3115 E A Glas
3119 F M Hering
3122 P R Moore
3123 C E Heinbuck
3126 T S Gill
3127 L J Ruf
3132 F H Harris
3136 W C Nelson
3140 Mrs M A Suter
3263 I A Kirkpatrick
3264 L F Long
3267 F M Hanak
3268 H C Mayes
3271 Henry Keiser
3275 C J Hixson
3279 J P Bock
3504 Harry Ackerman
3505 Vacant
3508 L W Iverson
3512 R L Corneer
3516 G R Kiger
3519 M M Smothers
3525 Vacant
3527 Wm Leighton
3528 C E Zentz
3529 Edw Shields
3532 P P Stavneak
3540 Otto Schultz
3544 Eug O'Halloran
3602 H H Witte
3606 A F Woodrich
3608 M E White
3615 A P Chesney
3631 O A Horton
3639 G V Belitz
3641 G W Allen
3642 P T Mann

HAWTHORNE AV—Eleventh n of Dodge, from Thirty-fourth w to Thirty-eighth

3401 J M Cash
3404 Mrs J R Simpson
3408 W A Case
3411 H E Worrell
3412 M F Daubenheyer
3416 W M MacGibbon
3419 G B Lehnhoff
3420 I H Lund
3424 E F Rutherford

TP	Adjoining	Source
-	✓	R. L. Polk Co.

WOOLWORTH AVE 1926

WOOLWORTH AV—Contd
518 Alfio Dimauro
2406 W E Turpin
2407 Excello Cleaners & Dyers
2419 Mrs Cene Krecsfeldt
2512 John Reardon
2516 G H Baust
2518 B R Gaston
2552 H B Crouch
2556 C M Hansen
2560 L C Woollen
2563 F D Hill
2564 F S Dilley
2566 C L Wright
2568 C A Miller
2603 Jas Johnston
E R Klement
Mrs Bettie Hess
2605 Laura Pitkin
2606 Vacant
2607 Chas Grober
C A Barker
2609 L C Bendure
C J McKimmey
2612 R P Anderson
2614 Mrs Nell Elliott
2616 Robt Kulisek
2618 G E Finney
2620 F G Knowles
2623 Morris Newman gro
2701 A A Hornage
2703 Vacant
2705 Mrs M A Taber
2707 G A Falk
2709 Mrs Anna Anderson
2721 Mrs L M Webb
2801 W M Hooper
2803 F G Taylor
2804 E M Wegand pntr
2805 Mrs M F Simmons
2808 Frank Neltner
2812 M L Stone
2813 J W Vogel
2815 Henry Homan
2817 M M Shaw
2818 Vacant
2819 Vacant
2822 Hanscom Park M E Church
2911 J E Steele
2913 Mrs Ethelyn Clark
2940 **Madrid Apartments**
W R Anderson
E E Wiesner
B M Minkin
W R Frazier
F H Grossman
J R Ulman
H V Jensen
Fred Gardner jr
A L Jacobsen
E A Miller
W H Haviland
R H Swanson
Earl Mallery
Gerald Coen
Agnes Delsing
H M Fernow
D M Lemon
Mae McDonald
C W Moller
Owen Willis
H M Fernow
2964 Verne Coy
2966 Vacant
2968 Mrs Leah Sanford
2970 I M Bailey
2972 H S Calvert
3060 Rev Jacob Fleischer
3062 Mrs Augusta Evers
3102 W S Briggs
3104 L L Carey
3106 S M Brooks
3112 A W Hunt
3114 J P Breen
3116 Mrs Pauline Juckniess
3120 Danl Gerber real est
3122 R C Hungate
3202 C H Ross phys
3216 W A Woodard
3220 W A Baldwin
3225 Alex Lindburg
3229 I L VanSant
3302 John Mach
3303 S L Degen
3311 Mrs Bessie Blotcky
3315 H B Morrill
3316 Albert Krug
Mrs Anna Segelke
3317 W H Murray
3322 Millard Langfeld
3325 E W Powell
3335 H C Miller
3402 W H Schmoller
ne cor 35th Westminster Presbyterian Church
3503 W A Rathsack
3504 G H Pratt
3506 Clinton Brome
3507 N M Graham
3511 C H VanAlstine
3515 Bertha Marshall
3519 H N Kulesh
3520 Joel Lungren
3541 R S Harris
3554 J B Kirkpatrick
3555 Max Geisler
3556 J W Battin
3559 C W Ortman
3560 Lance Jones
3563 Clifford McCleneghan
3564 J W Fleming
3565 Jos McCleneghan
3566 Geo Victor
4211 O T McDonald
4220 J A Hugenberg
4224 Vacant
4302 G J Nietman
4303 E O Anderson
4405 W E Borton
4407 Vacant
4412 Mrs Cath Christiansen
4413 C F Reilly
4417 A B Rodgers
4421 J L Wolfson
4425 D A Kerr
4428 F O Hockom
4433 F J Norman
4434 Frank Anderson
4437 W F Baker
4440 C V Tamblyn
4441 W J Bruhn
4445 J O Boukal
4449 O F Steinhausen
4451 Vacant
4452 H A Steinhausen
4503 J H Payne
4507 A D Barre
4511 H L Martison
4512 C R Huffaker
4515 Vacant
4518 A C Wilson
4519 J C Davison
4520 A J Stolinski
4522 C O Jeffrey
4523 E J Brown
4527 N B Hunter
4528 G E Neuhaus
4603 R B Greer
4607 W B Taylor
4611 W A Francis
4615 Vacant
4619 F E Marsh
4621 L T Stuben
4642 F E Tully
4646 Vacant
4653 G C Tiedje
4657 F M Janisch
4659 Frank Sawyer
4664 A A Blair
4665 L K Berglund
4666 L F Tucker
4669 A T Bergman
4670 C P Anderson
4673 N J Peterson
4678 H W Thornton
4679 Mrs Christina Neligh
4681 L S Jensen
4685 E L Hall
4686 A L Riordan
4690 Robt Watkins
4692 F E Tully
4696 J P Jones
4814 F B Blakesley
4827 Olaf Sundsboe
4838 Henry Baldwin
4908 John Cucha
4914 Anton Sucha
4926 W H Christian
4928 Lloyd McCall
5005 Bert Easley
5013 R F Raumaker
5301 E H Howland
5611 Vacant
5804 E H Wenninghoff
5818 W T Warren
5822 W K Urquhart
5842 R B Workman
6006 W A Ramsey
6007 Adolph Dahlberg
6008 Edgar Bradley
6020 E Y Bradley
6021 Jos Gurnett
6033 C E Stratton
6035 V C LaFlamme
6214 R A Kurz
6223 Wm Renner contr
6269 A P Jorgensen
6312 Mc McLean
6404 Chas Mack

WORTHINGTON PLACE — Fifteenth s of Dodge, from Eighth w to Tenth
801 L D Parmenter
802 R E Christy
810 L H Schneider
811 Mary P Maher
813 Geo Anthes
814 A F Francl
815 M B Koorey
816 Vaclav Tauchen
820 E J Swoboda
824 Leo Dobrovolny exp
830 Albin Cecha

WRIGHT — Twenty-eighth s of Dodge, from Thirty-first w to Fortieth
3201 H A Whitcomb contr
3210 Owen Smith
3211 O E Pedersen music tchr
V E Pedersen music tchr
3314 H E Jourdan
3316 J E Hammond
3318 Vacant
3410 F I Somers
3412 W J Peterson
3601 Vacant
3818 W J Pecha
3820 Cenek Vyskocil
3822 H C Fife
3908 Felix Sieczkowski
3918 Geo Stone
3922 Saml Carney
3928 J P Sullivan

TP	Adjoining	Source
✓	✓	Omaha Directory Co.

29TH S 1915

TWENTY-NINTH S— Cont'd.

545 E P Fitzwillians.
546 H H Neals.
602 Vacant.
603 Mrs S S Mayer.
605 W H Gable.
606 Vacant.
607 Vacant.
614 Chas Settme.
Perry Bales.
615 A J Blotcky.
616 Mrs Bertha Lesch.
Richd Scalzo.
618 Jos Foley.
Ella M Rasmus, nurse.
619 B N Robertson.
620 W H Herbert.
625 Mrs Theresa Arnstein.
701 Rev T C Webster.
702 Mary C Thompson.
705 Carl Furth.
706 J F Coffey, plumber.
Mrs Anna Bodeker, dressmkr.
707 Henry Beindorf.
708 Benj Reinschreiber.
Isaac Reinschreiber.
709 H J Peters.
Edw Preuss.
713 A C Wartchow.
Frank Viets.
802 Vacant.
805 S J Worley.
806 Martin Debuhr.
814 Jos Beckman, cigar mnfr.
Edith K Beckman, music tchr.
815 Vacant.
820 A A Allen.
821 Vacant.
823 David Feblowitz.
825 T A Baughman.
826 E S Weatherley.
827 F A Stephenson.
R J Crippen.
828 Mrs N F Dowling.
829 B J Flanagan.
830 R M Taylor.
831 J J Parker.
832 J B Haynes.
834 E L Alexander.
845 David Crounse.
Max Simon.
846 Vacant.
847 Mrs Emma Lawrence.
1001 Alf Schalek.
1002 Westminster Presbyterian Church.
1005 A D Dunn.
1008 B K Beach, music tchr.
1009 A W Bowman.
1010 F W Stallard.
1012 C L Thomas.
1015 J M McGowan, contr
1019 Mrs Lucy Hendrie.
1022 J J O'Connor.
1023 H L Beard.
1029 J A Sunderland.
1034 H W Wood.
1037 Mrs E M Northrup.
J F Barr.
1041 R D Phillips.
1042 Georgia Apartments.
(1) Frank Roach.
(2) Jno Parker.
(3) R A Campbell.
(4) M H Blackwell.
(5) F J Parker.
(6) Vacant.
(7) Mrs M E Boutelle.
(8) H A Stephenson.
(9) Mrs B L Norris.
1045 J E Uridil.
1046 M E Welsh.
1049 J H Schuett.
1050 F N Finley.
F M King.
1051 E S Freeman.
1051½ Mrs Anna Wasicek
1053 E F Howe.
1054 A P Thomson.
1056 Vacant.
1101 W A Howland, contr
C W Hubbard.
1105 J E Barnell.
1106 H H Boyles.
1108 L M Sautter.
1111 J B Blanchard.
1114 Mrs A K Alexander.
1115 Solon Robinson.
1119 Nels Clausen.
1121 H S Blinn.
Blinn Co. med mnfrs
E R Stiles.
1124 J L Kaley.
1125 W G Moran.
1126 Andr Murphy.
1129 Vacant.
1130 W S Boring.
1131 W V Bennett.
1135 Danl Finkenstein.
1136 W C Hanger.
1137 Mrs A M Cook.
1138 J D Ware.
1141 R C Druesedow.
1142 Michael McVeigh.
1143 Henry Rix.
1145 Alf Cornish.
1148 Jno Kiewit, architect.
1301 C A Vallin.
1306 Mrs S A Sullivan.
1307 J D Murphy.
1310 H G Windheim.
1311 Mrs Ida Fowler.
1314 Vacant.
1315 Lewis Brown.
1315A R H Lackey.
1315B Mrs E S Kittelson.
1315½ W J Holdsworth.
1318 T E Corley.
1319 J C Hammond.
1321 Mrs Magdalena Kosters.
1322 Vacant.
1328 J W Watson.
1329 Mrs Elizabeth Sherwood.
1332 W R Fitch.
1333 Louis Hokanson.
1335 Jno Merritt.
1338 Park School.
1501 Harry Peterson.
L S Whitmore.
1502 C F Clark.
1504 Vacant.
1505 Viola M Cox, dressmkr.
1505 A W Allen.
1506 D H Gipe.
1509 J R Campbell.
1510 F Z Magarrell.
Anth Hansen.
1511 W P O'Brien.
1512 J G Wolf.
1513 Vacant.
1514 L D Carrier.
1515 P G Rohwer.
1516 Vacant.
1517 Mrs E R Shaw.
1519 Clark Shelly.
1521 S S Leech.
1522 R J Pugsley.
1525 Mrs M C Ettinger.
1526 Vacant.
1530 Alb Noe.
1531 Rev E P Quivey.
1533 G A Vradenburg.
1534 A A Edson.
1537 Wm Bertwell.
1538 Jno Dale.
1541 Byron Edwards.
1542 C W Pearsall.
1545 J H Gantz.
1546 Vacant.
1549 Mrs Emma Doherty.
1550 Mrs L R Harford.
1701 Jas Marshall.
1708 W I Sturges.
1710 Wm Redgwick.
1713 Vacant.
1714 Jeanette Graham.
1718 A A McGraw.
1721 O B Ganson.
Ruth Ganson, music tchr.
1722 C H Haarmann.
1725 G D Perrine.
1726 W G Cleveland.
1727 F A Putman.
1729 Eric Sandberg.
1730 E E Wright.
1733 G C Swingley.
1735 H P Schwartz.
1737 Vacant.
1738 W H Sherraden.
1741 C M Strawn.
1742 Herbert McCoy.
1746 Arthur Kuhn.
1749 T B Tholl.
1750 Anth Weber.
1902 H F Fischer.
1905 N P Larsen.
1911 W M Dailey.
1913 Lonzas Anchescel.
Jno Pestal.
1920 Emma Kriss.
1922 J W Haines, contr.
1931 Jos Michalek.
1932 Elwood Beatty.
rear Vacant.
1939 Mrs Anna Krakowski.
1941 Vacant.
1950 A J Hruban, florist
2205 Theo Stolinski.
2209 Walter Hamilton.
2210 Jos Brezacek.
Amos Weaver.
2212 B E B Kennedy.
2215 W F Rosenau.
2219 F A Bushor.
Wm Wolter.
2221 M W Smith.
2223 J E Barstow.
2301 Dow & Yerga, dressmkrs.
J M Yerga.
2311 Mrs Georgiana Robinson (c).
2313 C H Graham (c).
2315 Vacant.
2318 G W Allen.
2320 H J Willis.
2322 F S Dunham, drugs.
2323 Max Hirschman.
2351 J B Graham, grocer
2352 Vacant.
2353 J B Graham.
2354 Vacant.
2357 Jno Rynazewski.
2359 Geo Smeltzer.
2362 Vacant.
2364 Geo Zagurski.
Jos Zagurski, grocer

J. M. ANDERSON | Painter and Warehouse Machine

TP	Adjoining	Source
✓	✓	Omaha Directory Co.

PARK AVE 1915

PARK AV—Cont'd.
823 Mrs Katharina Grandjean.
G W Ichen.
825 G E Powell.
828 Vacant.
829 C B Liver.
835 Vacant.
836 W A Glassen.
841 J P Kopald.
844 Mrs Katherine Gillespie.
845 S V Fullaway.
1001 Thor Jorgensen.
W J Schmidt.
1002 H M Eshom.
T F Maloney.
1005 Bennett Cole.
Myrtle Cole, music tchr.
Edna Cole, artist.
1010 F E White.
1014 F R McConnell.
1015 Vacant.
1021 Owen McCaffery.
1022 Edw Walsh.
1024 H P Davalon.
1026 Jno Grant.
1034 B W Christie.
1038 F M Smith.
1039 L O Collins.
R L De Voe.
Frank Kramer.
A S Willeburg.
J W Williston.
Mrs Lillie Woodrow.
Roy Young.
1041 A W Evans.
1043 F L Weaver.
1045 Edw Kohn.
1049 J A Hannan.
1053 C E Mitchell.
Mrs Grace Miner.
W A James.
Mrs Emma Schneider.
1055 Fred Kline.
Howard Gladwin.
Mrs Amanda Johnson.
1057 B W Brenneman.
Harry Nagle.
Carrie Rathburn.
1058 S H Buffett.
1059 F O Book.
R B Merriam, acct.
Western Audit Co.
A O Hunt.
1101 Kulha Drug Co.
1102 The Normandie.
F D Johnson.
Ole Oleson.
(1) R C Moore.
(2) Walter Moise.
(3) P W Mikesell.
(4) J E Rugg.
(5) C E Olson.
R E Rogers.
(6) N C Sears.
(7) R M Holzman.
(8) A A Schenck.
(9) Chase Grottie.
1103 L C Sturgeon.
1105 Mrs Isabella Oliver.
1111 F G Usher.
1112 C W Hamilton.
1113 C M Lentz.
1117 T C Parkins.
1120 D A Foote.
1121 Vacant.
1124 The Thorvald.
(1) J L Hutchinson.
(2) W H Rhodes.
(3) A C Powell.
1124 (4) A L Huff.
(5) C W Tulleys.
(6) B P Angell.
(7) O E Klapp.
(8) H H Miller.
(9) H C Nicholson.
(10) Vacant.
1135 Vacant.
1136 Maryland Apts.
Julius David (c).
(1) J B Lichtenwallner, phys.
(2) J T Frederick.
(3) Mrs Josephine Baumer, nurse.
(4) L J Millard.
(5) Vacant.
(6) R F Howe.
1137 W J Colvin.
1138 Vacant.
1143 T B Murray.
1145 Mrs Mary Gerrity.
1147 Mrs Harriet Carey.
1148 The Virginia.
(1) A E Haner.
(2) Mrs Kate Rothschild.
(3) F J Schleier.
(4) P C Hoyson.
(5) W H Wood.
(6) O W Chapin.
Jos Eaton.
(7) J W Gamble.
1302 Rev Fred Cohn.
1303 A C Smith.
1306 G R Bickle, contr.
1308 S S Welpton, ins adj.
1310 Vacant.
1312 Vacant.
1314 H N Jewett, whol lbr
1315 Vacant.
1316 W H Ingalls.
1317 Urbana Apartments.
(1) Chris Schwartz.
(2) Vacant.
(3) M D Franks.
(4) Mrs M M McElroy.
(5) Vacant.
(6) T H Kirk.
1320 Jno Baer.
1322 O M Druse.
1327 Hanscom Park Garage.
1328 Harry Voss, painter
1331 C F Shaw Co, grocers.
1332 Mrs Tine Thrane.
1334 Vacant.
1335 Park School Annex.
1335½ Frank Catania, shoemkr.
1337 Vacant.
1338 Harrington Bros, auto livery.
M E Herrington.
1339 H F Dopler, grocer.
1501 O J Ruzicka, drugs.
Ames Burg.
Peter Mattison.
1503 C M Zarp, meats.
A L Stuben.
1505 Oscar Kronstedt, grocer.
A O Etter.
1507 A O Etter, barber.
1509 Alb Sundgren, baker
Herbert Cook.
1511 R S Gallup.
1513 J O Miller.
1515 J A Brainard.
1517 Arthur Huntington.
1519 M H Dunham.
1521 A D Bradner.
1521½ A L Ketchum.
1523 F J McTee.
1523½ Vacant.
1525 S A Searle.
1529 Vacant.
1533 Mrs Pauline Goetz.
1535 David Linn.
1537 Wm Temple.
1539 C M Richards.
1541 W T Bourke.
1543 Chas Burke.
1545 J R Dennis.
1701 W H Ostenberg.
1703 Jos Goeltl.
1705 F H Marhoff.
1707 Mrs H T Winget.
1709 D C Eldredge.
1717 Vacant.
1719 Mrs E M Craig.
1721 Lee Van Camp.
1723 J P White.
1725 E E Gray.
1729 Jno Flanagan.
T J Flanagan.
1737 Mathes Shultz.
1739 G L Atkins.
1741 Nicholas Amos.
1743 J G Hart.
1753 L F Jarvis.
1901 Phil McArdle, contr.
Patrick McArdle.
1911 A H Myer.
1915 Wm Bellamy.
Hanscom Park.

PARKER, eighteenth north of Dodge, from Twenty-fourth west to limits.
2412 J R Lawless.
2415 H H Andreasen.
2416 W C King.
2417 O N Ketchum.
2418 Mrs Belle Tinker.
2419 W D Clark.
rear G R Thoren.
2420 T F Rhoy.
2421 H M Anderson.
2422 Martin Stottler.
2424 Edw Fernandes.
2425 Andr Nelsen, vet surgeon.
2426 Douglas Green, contr
2429 Fred Christiansen.
L H Knettle.
2431 A F Johnson.
2432 G M Gregersen.
2433 C A Boicourt.
2436 H J Wells.
2506 C J Plamondon.
2508 A G Woodworth.
2510 Jacob Friedman.
2512 Jno Johnson.
2515 Wm Baker (c).
C H Patterson (c).
Mrs J A Stewart (c), music tchr.
W T Stewart (c).
2517 Heime Kohn.
2519 Vacant.
rear C D Haynes.
2523 J J Simon.
2526 C G Blankenburg.
2528 J J Freiden.
2530 Vacant.
2531 Mrs Elavesta Beitelman.
2532 I L Heckman.
2533 David Kristool.
2534 Anton Rosso.
2535 Benj Skumek.
2536 Phil Batt.
2601 Jno Bowman (c).
Carrie Glover (c).

H. Cross Lumber and Wrecking Co

TP	Adjoining	Source
✓	✓	Omaha Directory Co.

Poppleton 1915

PINKNEY—Cont'd.
3220 H O Woods (c).
3223 Roy Smith (c).
3225 Claude Campbell (c).
3227 Mrs M A Blackwell (c).
3229 Jos Edmonds (c).
3301 Mrs Mollie Hayes (c)
3412 Wm Holland (c).
3523 Thos Jensen.
3524 H P Pageler.
4006 C M Coltrain.
4106 R E Fanning.
4233 Fred Nelson.
5003 Jay Young.
5005 A A Bass.
5007 W C Rainbow.
5043 Louis Walton.
5219 J H Shields.
5314 H A Elliston.
5401 Wm Nickels.

POPPLETON AV, thirteenth south of Dodge, from Second west to Sixth and from Twentieth to limits.
126 Thos Sejnost.
127 Michael Zencik.
128 Mrs Mary Caka.
rear Paul Farrar.
130 Jno Dokulil.
133 Michael Didek.
217 A E Knutson, cigar-mkr.
302 S J Miller.
304 C S Alexander.
306 Frank Bechen.
308 F R Cartwright.
310 Paul Sorocsin.
rear Michael Ballgert.
311 Andr Potacka.
313 Anton Rychly.
314 Vacant.
316 Chas Lampir.
317 Chas Barowsky.
318 Mrs Mary Perchal.
318½ Michael Kavich.
320 J M Bauman.
322 Vacant.
407 Jas Centamore.
Jas Trino.
Biagio Zappala.
410 Paul Nauwirth.
410½ Mrs Mary Dorn.
411 Domine Digiacomo.
415 Fred Grasso.
417 Gerardo Ferragutti.
422 Marano Veroci.
502 F G Henning.
504 Anna M Pospocil.
506 Saml Mortensen.
rear Chris Outzen.
508 W J Carey.
510 L P Rasmussen.
511 David McKillip.
513 Vacant.
514 Antonio Grasso.
515 Sebastiano Pottarino
517 Chas Mangiamano.
614 Vacant.
615 Vacant.
616 Mrs Marie Colombo.
617 Vacant.
1418 Jno Priborsky.
Jno Lippert.
2010 F E English.
2012 Jacob Landrock.
2014 Peter Moore.
2015 Chris Larsen.
2016 Richd Weaver.
2018 Les Paletta.
2023 H A Fratt.
2027 L S Wolf.
I M Wolf.
2036 Jas Paranamo.
2038 Michael Zuccardi, mnfrs agt.
Francesco Calabria.
2044 Sebastian Selzle.
2054 Bernard Perry.
2056 Nunzio Oddo.
2060 Ralph Pane, saloon.
2107 Chas Gagini.
2108 Jas Capellupo.
2111 J W Williams.
2115 F J Slavin.
2117 Chris Mathison.
2204 Jno Barton.
2208 R H Wells.
2210 J M Calabria.
Anth Constanzo.
2212 M J Feenan.
2214 Sebastian Knight.
2216 F L Kernan.
2218 S N Hill.
2220 Mrs Katherine Fleming.
2222 J E Fleming.
2224 Carmelno Caporale.
Luigi Romeo.
2226 S H Wright.
2228 C M Sheeley.
2230 H M Toller.
2328 Vacant.
2332 Angelo Parano.
2402 Wm Ebert.
2406 F E Alvord.
2408 H G Schwager.
2417 Jas McCauley, expman.
2419 O A Boline.
2420 F M Agnew.
2421 Vacant.
2422 Mrs I T Van Noy.
2423 H A Adams.
2501 D W Shull.
B A Simpson.
2502 F O Thuren.
2504 Vacant.
2508 J M Baudo.
Grace Baudo, music tchr.
2510 S J Coffman.
2514 G B Dyball.
2515 C C Phelps.
2522 Jno Wallace.
2524 Wm Ryan.
2550 E H Levy.
2553 Vacant.
2556 C E Serrot.
2562 C W Gould.
2563 N P Sackett.
2565 P S Malmquist.
2566 H H Shields.
2570 W W Tillotson.
2572 F F Perkins.
2573 C F Schwager.
2602 Mrs S M Swanson.
2606 A J Vierling.
2615 D W Smith.
2616 Phil Windheim.
2617 J M Kelley.
2701 Vacant.
2711 A H Fetters.
2715 E L Bradley.
2717 Minnie Fink.
2719 A W Partridge.
Ruth H Partridge, music tchr.
2803 H F Chilson.
2804 H P McKnight.
2809 Jno Hunt, contr.
2812 F A High.
2813 G O Davis.
H I Norris.
2816 F A Kavan.
2817 F E Miller.
2818 W S Briggs.
2820 C E Hoflund.
2911 Vacant.
2920 J M Hench.
2959 Mrs J M Finley.
2963 David Gross.
2964 Selwyn Doherty.
2965 Vacant.
2967 N W Turner.
2969 R L Frantz.
3002 B L Kemper.
3004 W J Rickly.
3006 W L Byrne.
Lela L Crabb, nurse.
3008 J F Kerr.
3061 R F Nourse.
3071 D P Singles.
3114 C L Dundey.
Elizabeth M Christensen, nurse.
3116 F A Ewing.
3124 J B Fickes.
C W Vest.
3202 Robt Lunnis.
3208 H F Shearer.
3210 L I Abbott.
3211 A R Hollcroft.
3212 J E Wilbur.
3213 Mrs Elizabeth Ruhl.
3215 Jno Patterson.
3216 P J Leary.
3217 H E Patterson.
3220 J P O'Hanlon.
3221 E C Brown.
3224 F A Shotwell.
3225 B F Thomas.
3302 Oak Terrace.
3303 G T Wilson.
3304 F E Fisher.
3305 R S Horton.
3306 E B Demarest.
3307 H C Sumney.
3308 Vacant.
3401 F P Loomis.
3420 A H Hipple.
3424 C A Riley, contr.
3502 F M Hall.
3504 A L Lott.
3516 W C Anderson.
3560 W A Truelsen.
3564 B M Riley.
4806 T E Brady.
4808 R H Randall.
4809 Vacant.
4812 M B Randall.
4816 Vacant.
4817 Vacant.
4825 Mrs Elizabeth Elliott.
4826 Vacant.
4848 Mrs Christiena Johnson.
4952 M P Madsen.
5010 Vacant.
5110 Francis Cadwell.
5111 Hans Madsen.
5113 Fred Schneiderwind.
5115 A M Jackson.
5119 M B Brady.
5139 A H Smith.
5224 H J Wrieth.
5320 C F From.
s w cor 54th, Lincoln Cemetery.
5501 Mrs Mildred McKain.

PRATT, thirty-sixth north of Dodge, from Sherman av west to Forty-second.
1615 W C Katzenstein.
1617 R I Stewart.
1618 M J Spellman.

SEEDS The Nebraska Seed Co.

TP	Adjoining	Source
✓	✓	Omaha Directory Co.

S. 29th Street 1915

TWENTY-NINTH S— Cont'd.

545 E P Fitzwillians.
546 H H Neals.
602 Vacant.
603 Mrs S S Mayer.
605 W H Gable.
606 Vacant.
607 Vacant.
614 Chas Settme.
Perry Bales.
615 A J Blotcky.
616 Mrs Bertha Lesch.
Richd Scalzo.
618 Jos Foley.
Ella M Rasmus, nurse.
619 B N Robertson.
620 W H Herbert.
625 Mrs Theresa Arnstein.
701 Rev T C Webster.
702 Mary C Thompson.
705 Carl Furth.
706 J F Coffey, plumber.
Mrs Anna Bodeker, dressmkr.
707 Henry Beindorf.
708 Benj Reinschreiber.
Isaac Reinschreiber.
709 H J Peters.
Edw Preuss.
713 A C Wartchow.
Frank Viets.
802 Vacant.
805 S J Worley.
806 Martin Debuhr.
814 Jos Beckman, cigar mnfr.
Edith K Beckman, music tchr.
815 Vacant.
820 A A Allen.
821 Vacant.
823 David Feblowitz.
825 T A Baughman.
826 E S Weatherley.
827 F A Stephenson.
R J Crippen.
828 Mrs N F Dowling.
829 B J Flanagan.
830 R M Taylor.
831 J J Parker.
832 J B Haynes.
834 E L Alexander.
845 David Crounse.
Max Simon.
846 Vacant.
847 Mrs Emma Lawrence.
1001 Alf Schalek.
1002 Westminster Presbyterian Church.
1005 A D Dunn.
1008 B K Beach, music tchr.
1009 A W Bowman.
1010 F W Stallard.
1012 C L Thomas.
1015 J M McGowan, contr
1019 Mrs Lucy Hendrie.
1022 J J O'Connor.
1023 H L Beard.
1029 J A Sunderland.
1034 H W Wood.
1037 Mrs E M Northrup.
J F Barr.
1041 R D Phillips.
1042 Georgia Apartments.
(1) Frank Roach.
(2) Jno Parker.
(3) R A Campbell.
(4) M H Blackwell.
(5) F J Parker.
(6) Vacant.
(7) Mrs M E Boutelle.
(8) H A Stephenson.
(9) Mrs B L Norris.
1045 J E Uridil.
1046 M E Welsh.
1049 J H Schuett.
1050 F N Finley.
F M King.
1051 E S Freeman.
1051½ Mrs Anna Wasicek
1053 E F Howe.
1054 A P Thomson.
1056 Vacant.
1101 W A Howland, contr
C W Hubbard.
1105 J E Barnell.
1106 H H Boyles.
1108 L M Sautter.
1111 J B Blanchard.
1114 Mrs A K Alexander.
1115 Solon Robinson.
1119 Nels Clausen.
1121 H S Blinn.
Blinn Co. med mnfrs
E R Stiles.
1124 J L Kaley.
1125 W G Moran.
1126 Andr Murphy.
1129 Vacant.
1130 W S Boring.
1131 W V Bennett.
1135 Danl Finkenstein.
1136 W C Hanger.
1137 Mrs A M Cook.
1138 J D Ware.
1141 R C Druesedow.
1142 Michael McVeigh.
1143 Henry Rix.
1145 Alf Cornish.
1148 Jno Kiewit, architect.
1301 C A Vallin.
1306 Mrs S A Sullivan.
1307 J D Murphy.
1310 H G Windheim.
1311 Mrs Ida Fowler.
1314 Vacant.
1315 Lewis Brown.
1315A R H Lackey.
1315B Mrs E S Kittelson.
1315½ W J Holdsworth.
1318 T E Corley.
1319 J C Hammond.
1321 Mrs Magdalena Kosters.
1322 Vacant.
1328 J W Watson.
1329 Mrs Elizabeth Sherwood.
1332 W R Fitch.
1333 Louis Hokanson.
1335 Jno Merritt.
1338 Park School.
1501 Harry Peterson.
L S Whitmore.
1502 C F Clark.
1504 Vacant.
1505 Viola M Cox, dressmkr.
1505 A W Allen.
1506 D H Gipe.
1509 J R Campbell.
1510 F Z Magarrell.
Anth Hansen.
1511 W P O'Brien.
1512 J G Wolf.
1513 Vacant.
1514 L D Carrier.
1515 P G Rohwer.
1516 Vacant.
1517 Mrs E R Shaw.
1519 Clark Shelly.
1521 S S Leech.
1522 R J Pugsley.
1525 Mrs M C Ettinger.
1526 Vacant.
1530 Alb Noe.
1531 Rev E P Quivey.
1533 G A Vradenburg.
1534 A A Edson.
1537 Wm Bertwell.
1538 Jno Dale.
1541 Byron Edwards.
1542 C W Pearsall.
1545 J H Gantz.
1546 Vacant.
1549 Mrs Emma Doherty.
1550 Mrs L R Harford.
1701 Jas Marshall.
1708 W I Sturges.
1710 Wm Redgwick.
1713 Vacant.
1714 Jeanette Graham.
1718 A A McGraw.
1721 O B Ganson.
Ruth Ganson, music tchr.
1722 C H Haarmann.
1725 G D Perrine.
1726 W G Cleveland.
1727 F A Putman.
1729 Eric Sandberg.
1730 E E Wright.
1733 G C Swingley.
1735 H P Schwartz.
1737 Vacant.
1738 W H Sherraden.
1741 C M Strawn.
1742 Herbert McCoy.
1746 Arthur Kuhn.
1749 T B Tholl.
1750 Anth Weber.
1902 H F Fischer.
1905 N P Larsen.
1911 W M Dailey.
1913 Lonzas Anchescel.
Jno Pestal.
1920 Emma Kriss.
1922 J W Haines, contr.
1931 Jos Michalek.
1932 Elwood Beatty.
rear Vacant.
1939 Mrs Anna Krakowski.
1941 Vacant.
1950 A J Hruban, florist
2205 Theo Stolinski.
2209 Walter Hamilton.
2210 Jos Brezacek.
Amos Weaver.
2212 B E B Kennedy.
2215 W F Rosenau.
2219 F A Bushor.
Wm Wolter.
2221 M W Smith.
2223 J E Barstow.
2301 Dow & Yerga, dressmkrs.
J M Yerga.
2311 Mrs Georgiana Robinson (c).
2313 C H Graham (c).
2315 Vacant.
2318 G W Allen.
2320 H J Willis.
2322 F S Dunham, drugs.
2323 Max Hirschman.
2351 J B Graham, grocer
2352 Vacant.
2353 J B Graham.
2354 Vacant.
2357 Jno Rynazewski.
2359 Geo Smeltzer.
2362 Vacant.
2364 Geo Zagurski.
Jos Zagurski, grocer

J. M. ANDERSON | Painter and Warehouse Machine

TP	Adjoining	Source
-	✓	Omaha Directory Co.

30TH AVE S 1915

THIRTIETH AV S— Cont'd.

1043 Henry Rosenthal.
1101 Mrs E B McCarl.
1102 M J Lacy.
P J Gorman.
1106 Frank Simpson.
1111 Mrs Anna Darraugh.
1113 Fred Paup.
1115 R H Houseman.
1117 Thos Bennett.
Mabel Bennett, nurse
Elizabeth Martin, nurse.
1120 Wm Frazier.
1121 Gottfried Westphalen.
1124 Mrs E P Blake.
1126 C R Pinneo.
1130 G W Myers.
1134 J H Adams.
1138 W P McFarlane.
1141 Chula Vista Apts.
Earl Jones (c).
(1) J V Sherman.
(2) H R Trimble.
(3) Anna T Adams.
(4) J D Bowers.
(5) B P Angle.
(6) H F Orr.
(7) F W Hale.
(8) C J Hanley.
(9) D L Davis.
(10) Mrs A J Dorsey
(11) D R McAvoy.
(12) J F McNannry.
1302 E U Graff.
1306 E N Robinson.
1310 G W Holdredge.
1311 B C Rogers.
1313 Mrs C F Allen.
1314 Vacant.
1318 Mrs C E Townsend.
1324 C H Shearer.
1325 E O Mount.
Mrs M E Stuht.
1326 F E Alexander.
1330 G A Rohrbough.
1334 R R Foster.
1336 C H Samson.
1337 W J Brown.
1340 C H Weeks.

THIRTIETH NORTH, from Dodge north to limits.

101 J E Rose.
103 J L Wolf.
105 M D Brodkey.
107 J F Lowe.
114 J H Carse.
115 Mrs Anna Griffith.
118 J S Tucker.
120 W F Herring.
122 Wm Nollkamper.
124 G E Clark.
203 L C Quinn.
208 H J Bailey.
211 C J Samuelson.
215 F J McArdle.
217 H L Ottemeier.
219 J F Wellings.
315 E P Donahue.
317 Mrs Hilda Swanson.
319 Carl Rosenquist.
321 Mrs M A Farmer.
323 Vacant.
401 P H Chudacoff, grocer.
403 Otto Sellgren.
405 A C Hachten.
411 C M Burnell.
415 M J Lundin.
417 L E Higgins.
419 J J Maher.
Maher & Son, contrs
503 L D Miller.
504 F O Browne.
505 F C Best.
506 Anna Kinney.
507 Theresa C Winehold, nurse.
David Callahan.
510 Saml North
515 E G Eldridge.
517 P H Johnson.
611 R B Haaker.
612 L W Kowskie.
614 L C Swartzlander.
615 M J Gibson.
617 W S Wilcox.
702 S F Rosenberg.
704 Vacant.
706 Mrs M A Jenkins.
708 H J Tolsma.
H R Zimmerman.
709 Rev A G Lagerquist.
710 J H Fitton.
713 J T Swift.
715 J A Schall.
717 Mrs Philomena Dugdale.
718 J C Jensen.
Mrs C G Mills.
720 Alex Duncan.
724 Mrs Nancy Connelly
815 J F Melies.
819 P M Peterson.
823 T G Hastings.
825 C A Evans.
1412 Jacob Eisen.
1414 Jno Lindsay (c).
1418 Jno Murphy.
1424 P W Sawyer (c).
1511 F J Williams.
1512 Jno Radman.
1807 Mason Deverraux(c)
2120 Norris Moore (c).
2127 Levi Jones (c).
2129 H W Leland (c).
2202 Mrs Edna Rosenthal grocer.
2206 W L Getty.
2208 Geo Bennett.
2212 Isaiah Jackson (c).
2312 Fred Paulsen.
2314 Vacant.
2322 E F Miller.
2402 Mrs M M Richardson.
2406 Otto Peterson.
2412 J Q A Fleharty.
2513 Rev W S Hampton.
2608 C F Howard.
2606 E C Giller.
2610 W L Wallace.
2624 Johnsen & Carlsen, grocers.
C F Carlsen.
2721 Rev L A Laursen.
2722 Vacant.
2723 Pella Danish Evangelical Lutheran Church.
2724 W H Karls.
2802 Thos Flynn.
2808 L L Binstok.
2810 Jens Jensen.
2814 L E Hall.
2828 J M Gunston.
2836 L R Adams.
rear C C Thompson.
2901 Homer Hill, grover.
Jap Toney.
2903 W F Garner.
2902 Kennedy School.
2913 A E Blaufuss.
2917 P N Engel.
3001 J A Heil.
3005 F L Hooper.
3007 R R Boudrye.
3011 Vacant.
3019 C A Sharp.
3021 Paul Eggert.
3102 W J Bolton.
3301 O W Schultz.
3302 Henry Penner.
3308 N D Spellman, contr
3320 Mrs Lottie Workman
3322 Aug Bergren.
3323 Chas Ederer.
3324 R F Elliott, grocer.
3405 R A Sallander.
3411 C G Nieman, landscape gardener.
3413 Vacant.
3414 F H Butt.
3421 Saml Diamond, dry goods.
Nicholas Flury.
3422 A F Hanson, contr.
3423 H M Fox, drugs.
Andr Jensen.
3501 Jens Christensen, grocer.
3502 Detlef Tuckson, grocer.
3503 Jens Christensen.
3504 Wellington Kenmore, barber.
3505 Goodell & Co, coal.
3506 R W Sharp.
3508 Arthur Estherbrook.
3510 W F Burns.
3512 E D Ware.
3513 G R Wagenseller.
3514 Vacant.
3515 H W Finley.
3523 G J Worckman.
3607 Harry Zlotky.
3609 P H Johnson.
3610 U P Steam Baking Co.
3611 L B Adams.
3618 Harry Zlotky, grocer.
3620 Vacant.
3622 F L Staeker.
3624 F L Staeker, saloon.
3702 Mrs L F Woodruff, grocer.
3709 R H Roberts.
3711 H J McNab.
3713 Mrs Lucy Edwards.
3714 G E Chatfield.
3715 Edw Gustafson.
3716 F H Maginn.
3717 Peter Nielsen.
3719 Vacant.
3720 S H Arnold.
3721 G M Purvis.
3723 J N Jacobsen.
3724 Geo Lucas.
3817 Anton Jensen.
3820 G R Chapman.
3822 G R Chapman, billiards.
3824 Thos Jensen, blksmith.
3915 W H Washington (c).
3917 J H Poast.
3919 W D Baber.
4003 J P Kramer.
4007 Mark Rasmussen.
4011 E H Raschke.
4015 H L Gibb.
4019 C C Norris.
4023 A A Krauss.
4108 J J Fox.
4204 R W Marksbury.

TP	Adjoining	Source
-	✓	Omaha Directory Co.

HARRIS 1915

HARNEY—Contd.
2820 Adolph Weiss.
2822 Emil Ganz.
2903 Standard Oil Co, filling sta.
2906 P H Selzle.
2912 C A Franke.
2956 Rev H O Rolland.
2957 W H Walker.
2960 Vacant.
2964 H C Read.
2966 J C Chapman.
3001 F E Thomas.
3003 L E Stokes.
3005 Harney Apartments.
1 Vacant.
2 R V Talbert.
3 G E Staehle.
4 C E Lowry.
5 Vacant.
6 Henry Vanderburg.
7 E W Hurst.
8 Leo Freeman.
3013 Troy Apartments.
1 J F Quest.
2 Mrs Josephine Marple.
3 Max Dorris.
4 W B Haselmire.
5 R C McIntosh.
6 W G Johnson.
7 C E Burmester.
8 S A Meyer.
9 J J Egan.
10 K P Reese.
11 Louis Slavin.
12 Mrs Henrietta Adler.
3021 A L Fitch.
3023 Frank Boyd.
3200 Rev Titus Lowe.
3205 G L Smith.
3211 Mrs Jane McManus.
Katherine Finlayson nurse.
Lenora L Johns, nurse.
3215 H O Benford.
3221 C S Lawson.
3223 M H Fromm.
3224 Ernest Sweet.
3227 J C Comfort.
3228 G McMitchell.
3229 S A Adler.
3232 Horace Ludington.
3236 A E Merritt.
3240 J A Tuthill.
3301 Neb Tel Co, Harney Exchg.
3302 G A Walter.
3311 P J McGrath.
3312 H M Hanson, masseur.
3315 G C Johnson.
3316 Thos Lynch.
3319 Frank Walters.
3320 F E Clark.
3322 Norwood Flats.
Katherine Heidman.
3323 Moritz Meyer.
3324 A L Blair.
3326 B W Scandrett.
3327 I A Medlar.
3328 Kenwood Flats.
F J Norton.
3330 Kenwood Flats.
Mrs N S Durkee.
3331 G E Mickel.
3332 C C Belden.
3334 S N Hoyt.
3335 J V Rollins.
3338 Alf Sorensen.
3339 Mrs Elizabeth Wear.
3340 B A Yetter.
3343 Thos Yard.
3344 R L Huntley.
3345 L C Thrane.
3346 Israel Gluck.
3347 C E Nichols.
Mrs Marvel McCutcheon.
Mrs Frances Strahan, dressmkr.
3350 N F Harriman.
3501 E S Westbrook.
3504 Rev F M Bristol.
3506 Mrs F B Rosenstock.
3507 O S Hoffman.
3510 Meyer Klein.
3511 S S Caldwell.
3512 W F Shelton.
2516 E F Creighton.
3517 D H Ledwich.
3522 R W Talmage.
3523 D A Baum.
3526 T F Hall.
A A Arter.
3527 Robt Dempster.
3530 L A Spalding.
3532 H J Abrahams.
3536 H B Smith.
3540 D M Vinsonhaler.
3545 Maud Barton.
3548 W J Charlsworth.
3808 Mrs L M Frink.
3812 G M Redick.
3816 W J Hynes.
3820 J W Thomas.
3856 Highland Court Apts
1 Mrs B B Wood.
2 Wm Beatty.
3 Vacant.
4 C H Wright.
5 Vacant.
6 Mrs M T O'Connor
3862 C H Dowd.
3866 J E Sanders.
3904 Mrs E J Squires.
3910 H L Cummings.
3918 A J Beeson.
3922 C A Hull.
3924 M W Cavanagh.
3926 R O Knox.
4002 Highland Terrace.
4004 J A Fuller.
4006 J B Cree.
4008 A E Guenther.
4010 C W Poynther.
4012 W A Willard.
4119 W T Lawrence.
4121 O I Purdy.
4201 H D Carter.
4202 S B MacDiarmid.
4204 H A Senter.
4209 J J Sullivan.
4210 W A Eddy.
4211 Mary A Sullivan.
4215 H R Riley.
4216 Mrs A M Knight.
4217 E A Phillips.
4219 J P Ervin.
4220 Blanche A Coffman.
4227 L L Swartz.
4228 Vacant.
4229 A B Cullison.
H S Hall.
4232 Geo Wichmann.
4235 T L Jolliff.
4236 Mrs H S Carlson.
4243 H B Allen.
Mrs Anna Kervan.
4244 A F Clark.
4249 J A McCartney.
4252 J F Giligan.
4401 Otto Baysdorfer.
4402 G H Hurd.
4420 Julius Thiele.
4428 F A Spethmann.
4472 Havens Coal Co, yds
4500 G W Decker.
4503 Jno Moore.
4523 Vacant.
4613 J W Arnold.
4617 J C Wickman.
5811 Barney Harries.

HARNEY LANE, extension of Thirty-fifth Farnam to Harney.

HARRIS, twelfth south of Dodge, from Park av west to Thirtieth av.
2955 W C Smyth.
2956 J J Parrott.
2959 Anton Thomsen.
2960 Chas Schlank.
2961 H C Samuelson.
2962 Mrs N E Willard.
2963 Mrs V G Dyball.
2964 E L Dunn.
2965 Mrs C M Fitzgerald.
G H Hintze.
2966 Adolph Brown.
2967 H B Armsted.
2968 Rev J F Young.
2969 Charlotte Lovely .

HARTMAN AV, fifty-seventh north of Dodge, from Ninth west to Sherman av, Twenty-fourth west to Twenty-seventh and from Thirty-third west to limits.
2409 M J Wilburn.
2411 A A Ernst.
2412 Matthew Smith.
C E Gillies.
2415 C J Ziebarth.
2417 R F Grant.
2421 B B Anderson.
2424 C A Daily.
2431 F D Bancroft.
2444 J M Thompson.
2447 C S Delehoy.
2449 G B Patterson.
2453 P M Michaelson.
2501 Wm Kahler.
2504 J H Pursell.
2510 R E Hensman.
2518 C H Barbe.
2528 D M Farley.
2557 V M Swinnerton.
2559 B M Brasch.
2561 Jno Boesen.
2573 Mrs Nellie Sadler.
2577 J A Davis.
H J Dilgard.
2583 F G Davis.
2585 E S Harvey.
2587 J L Doty.
2599 D S Fraser.
3823 G L Phillips.
3942 Saml Thompson.
3944 Vacant.

HARVARD, changed to Saratoga.

HASCALL thirty-third south of Dodge, from Second to C B & Q tracks, Twenty-ninth to Thirty-seventh av and from Fifty-first to limits.
101 Robert Hansen.
102 R W Jones.
120 J S Kearns.
123 A W Cooper.
203 P M Connell.
223 Gibson School.

L M ANDERSON Painter and Warehouse Machine

TP	Adjoining	Source
-	✓	Omaha Directory Co.

WOOLWORTH AVE 1915

Press Brick Co., 1302 W. O. W. Building, Omaha

WOOLWORTH AV— Cont'd.
307 J W Cravens.
308 J F Jenny.
309 Anton Calabra.
Saml Alexander.
Ross Blencke.
310 F R King.
311 Giuseppi Finocchiaro.
312 Jas Collins.
rear Vacant.
314 E H Wood.
rear J J Pospisil.
315 Thos Popita.
316 Jos Volence.
rear Vacant.
317 Mrs Annie McDonald
W J Mertz.
402 E E Christianson, grocer.
405 Frank Negro.
Louis Marino.
406 E B Oviatt.
407 Roy Lewis.
409 Chas Horesch.
410 J A Crabtree.
411 Jos Mnuk.
415 F J Kucera.
416 Hans Hansen.
417 Frank Pilny.
419 E R Moore.
420 Vacant.
422 J M Doyle.
504 Vacant.
506 Jos Troy.
510 Sebastina Troy.
rear Botola Carolina
Zaulo Cancetto.
514 Rosario Caniglia.
518 Vacant.
2406 W E Turpin.
2512 V C Frazell.
2516 G E Pomeroy.
2518 Mrs Eleanor Dailey phys.
J T Dailey.
J D Neumann.
2552 H B Crouch.
2556 W E Harper.
2560 C F Mann.
2563 Mrs E A Brazee.
2564 W E Herbst.
2566 Arthur Greenwood.
2568 P C Davison.
2603 O J Winegaard.
2605 J G Breakey.
Alex Marsden.
2607 Mrs Emily Marsden.
Mrs Katherine Lemley.
Stanley Belknap.
2609 Vacant.
2612 Jas May.
2614 H C Compton.
2616 J E Kirk.
2618 E M Clinger.
2620 Vacant.
2623 Morris Newman grocer.
2701 Mrs Cora Binns.
A C Sabin, phys.
2703 H E Newby.
2705 E F Escher.
2707 Gust Falk.
2709 Sophart Decker.
2801 Byron Collins.
2803 Jas Swanson.
2804 F M Pond.
2805 C B Wilson.
2808 W D Poulson.
2812 M L Stone.
2813 Vacant.
2814 Vacant.
2815 Vacant.
2817 Jno Stuben.
2818 Rev C W McCaskill.
2819 H W Peters.
2822 Hanscom Park M E Church.
2911 Michael Murphy.
2913 C L Clark.
2964 G M Fyock, contr.
F W Smith.
2966 H G Frink.
Mrs Anna Carney.
2968 Benj Vallier.
2970 C L Vallier.
2972 H H Cockrell.
3060 F A Henninger.
3062 Herman Evers.
3102 A F McAdams.
3104 David Berliner.
3106 J A McIntyre.
3112 A W Hunt.
3114 A B Boynton.
3116 Paul Juckmiss, vet surgeon.
3120 Rev G A Hulbert.
3122 H V Hayward.
3202 Vacant.
3216 W A Woodard.
3220 Edw Johnson.
3229 W O Harrison.
3302 Jno Mach Jr.
3303 Saul Degen.
3311 H H Fish.
3315 H B Morrill.
3316 Alb Krug.
3317 W H Murray.
3322 C D Armstrong.
3325 F J Farrington.
3335 H G Kranz.
3402 W H Schmoller.
3504 D W Magowan.
3506 Everett Buckingham
Harriet D Dunster, artist.
3507 A A McLaughlin.
3511 C H Van Alstine.
3515 C H Ashton.
3520 W A De Bord.
3541 R S Harris.
3554 Jos McCleneghan.
3556 J W Battin.
3560 M A Buehler.
3564 F J Wearne.
3566 W E Maloney.
4214 O P Jensen, dairy.
4822 Jacob Draggoo.
4827 Olaf Sundsboe.
4912 W C Johnson.
4916 Geo Helgerson.
J L Sutton.
5105 J M Cox.
5602 Geo Baldwin.

WORTHINGTON PLACE, fourteenth south of Dodge, from Eighth west to Tenth.
1 D H Blossom.
801 W H Butts.
802 W R Matthews.
810 F G O'Dell.
811 A C Parker.
814 Martin Polcar.
815 A J English.
816 Geo McQuade.
820 Wm Newton.
824 Walter Brandes.
s e cor 10th Brownell Hall.

WRIGHT, twenty-seventh south of Dodge, from Thirty-first west to Fortieth.
3201 S M Smith.
3210 Jno Reynolds.
3211 O E Pedersen.
3410 F I Somers.
3412 W J Peterson.
3818 Geo Peterson.
3820 Jno Hurley.
3822 H C Fife.
3918 Geo Stone.
3922 F D McGuckin.
3928 Enoch Garnier.

YATES, twentieth north of Dodge, from Fifteenth west to Sherman av, and from Twenty-seventh to Thirtieth.
1504 J A Freeland.
1506 Thos Morgan.
1507 Thos Dennison.
1508 F J Byers.
C E Mitchell.
1512 A P Kimball.
1520 Mrs S M Stine.
1521 D M Smith.
1522 W E Cady.
1720 The Roland.
(1) W S McNamara.
(2) C A Martin.
(3) L R Smith.
(4) O C Homann.
(5) Patrick Hynes.
(6) Ben Stanley.
(7) B C Ranz.
(8) I O Marks.
(9) T B Hoyle.
(10) Mrs Julia Peterson.
(11) Jno Hunter.
(12) E J Rossman.
(13) W A Hitchcock.
(14) J T McKinney.
(15) Fred Niemann.
(16) J A Clarkson.
(17) L W Morsman.
(18) J A Gilmore.
(19) Vacant.
(20) F A Shoemaker
(21) W A Goodykoontz.
(22) T W Allen.
(23) W E Hyland.
(24) Nathaniel Meister.
(25) C W Stombaugh
(26) R G Adams.
(27) C E Burg.
(28) H M Fox.
(29) Jno Parsons.
(30) G T Leahy.
(31) M H Hennessey.

APPENDIX M

RESUMES

TETRA TECH

Macy La Masney
Environmental Scientist

EXPERIENCE SUMMARY

Ms. La Masney is an environmental scientist providing technical support for clients in both the public and private sectors. This includes report writing, multi-media environmental sampling, environmental assessments, and client communication. She has performed multiple Phase I Environmental Site Assessments (ESAs). For various state agencies, and under the U.S. Environmental Protection Agency (EPA) Region 7 Superfund Technical Assessment and Response Team (START) contract, Ms. La Masney provides technical support during disaster emergency response operations.

RELEVANT EXPERIENCE

Site Assessment

Phase I Environmental Site Assessments, 2021 to Present – Ms. La Masney conducted Phase I ESAs for various private clients at numerous project sites located throughout the Midwest.

Disaster Response

Dixie Fire Incident, Greenville, CA, CalRecycle, 2021 to Present - Ms. La Masney served as an Environmental Unit Leader during debris removal activities after the destructive wildfire in California. She was responsible for conducting air quality monitoring for hundreds of burned commercial and residential properties undergoing debris removal. Field equipment used included TSI DustTrak™ Aerosol Monitors and Gilian GilAir® Plus sampling pumps.

Flat Rock Disaster Response, MI, EPA Region 5, 2021. As an Environmental Scientist serving as a Superfund Technical Assessment and Response Team (START) contractor for the Environmental Protection Agency (EPA), Ms. La Masney conducted oversight of monitoring well installation, soil sampling, and air monitoring.

EDUCATION

B.S., Biology

AREAS OF EXPERTISE

Environmental Site Assessments/Due Diligence

Technical Reporting

Field Sampling

Remediation Oversight

Hazardous Waste Management

KEY TRAINING/ CERTIFICATIONS

40-hour HAZWOPER

OFFICE

Kansas City, Missouri

YEARS OF EXPERIENCE

1

CONTACT

816-412-1759

macy.lamasney@tetratech.com

EMPLOYMENT HISTORY

2021 - Present Environmental Scientist, Tetra Tech, Inc., Kansas City, Missouri

TETRA TECH

David A. Zimmermann
Program Manager

EXPERIENCE SUMMARY

Mr. Zimmermann's 35 years of environmental experience have been primarily in support of the Comprehensive Environmental Response, Compensation, and Liability Act (CERCLA) remedial program and Resource Conservation and Recovery Act (RCRA) programs. He has been employed as an environmental scientist with Tetra Tech, Inc. for over 30 years. He has extensive knowledge of the Superfund and RCRA programs and has conducted numerous preliminary assessments (PAs), site investigations (SI), brownfields assessments, removal assessments, remedial investigations, feasibility studies and hazard ranking system (HRS) documentation projects. He has used this experience as an instructor under the EPA Office of Solid Waste and Emergency Response (OSWER), Technology Transfer and Training Support contract where he has delivered numerous training classes on the HRS and PA/SI process.

Mr. Zimmermann has managed two separate CERCLA services contracts for the U.S. Forest Service Alaska Region. Mr. Zimmermann served as deputy program manager for a general environmental services contract with the National Oceanic and Atmospheric Administration (NOAA) and was program manager for Brownfield's assessment contract for the Unified Government of Wyandotte County/Kansas City Kansas. Currently he is site assessment manager for a multi-million dollar Superfund Technical Assessment and Response Team (START) contract for EPA Region 7, and program manager for an environmental engineering services contract for the Nebraska Department of Environment and Energy (NDEE). He also serves as the regional coordinator for two EPA remedial action framework (RAF) contracts; the Environmental Services and Operations (ESO) and Design and Engineering Services (DES) contracts.

EDUCATION

B.A., Environmental Studies, University of Kansas, 1987

AREAS OF EXPERTISE

Project Management

Site Characterization

Training

REGISTRATIONS/ AFFILIATIONS

2001-2006, Certified Hazardous Materials Manager

Society of American Military Engineers, Associate

KEY TRAINING/ CERTIFICATIONS

40-hour OSHA HAZWOPER, 1987 and subsequent annual 8-hour Refreshers

CPR and Standard First Aid

Incident Command System 100, 200

OFFICE

Kansas City, MO

YEARS OF EXPERIENCE

35

CONTACT

816.412.1788

Dave.Zimmermann@tetratech.com

RELEVANT EXPERIENCE

Management Experience

Mr. Zimmermann has the proven ability to manage complex Superfund projects, coordinate multidisciplinary teams on concurrent projects, manage team firms, procure subcontractors, and track and report on administrative and financial issues. From 1991 to 1993, Mr. Zimmermann managed the federal facilities' site assessment project under the Technical Enforcement Support (TES) 12 contract. This $630,000 project consistently received above average performance evaluation review scores from the Region 10 EPA work Assignment Manager (WAM).

From September 1993 to March 1997, Mr. Zimmermann served as program manager for the $1.5 million CERCLA Services Contract with the Forest Service in Juneau, Alaska. Work was conducted at sites within the Chugach and Tongass National Forests in remote southeast Alaska. Contract activities consisted of site discovery investigations, preliminary assessments, site investigations, removal assessments, removal action engineering designs, legal and litigation investigations, and identification of natural resource damage assessment

issues. Mr. Zimmermann prepared budgets and work plans; negotiated subcontracts and coordinated with three team firms; procured subcontractor services pursuant to Federal Acquisition Regulations; selected, coordinated, and organized field and project teams; reported and tracked financial information; communicated with the client; and presented data reports, conclusions, and recommendations. After completing the first contract, the USDA Forest Service issued a solicitation for hazardous materials and environmental engineering services. The contract was a 3-year, IDIQ/FFP contract with a $2,000,000 capacity. Due in part to the superior work conducted on the previous contract, Tetra Tech was awarded this follow-up contract with Mr. Zimmermann as program manager until he relocated to the Tetra Tech office in Kansas City.

In Kansas City, Mr. Zimmermann gained additional program manager experience after Tetra Tech was awarded a 10-million dollar IDIQ/FFP contract with NOAA. Mr. Zimmermann served as deputy contract manager for this activity with responsibilities that include: conflict of interest screening, subcontractor management, client communication, project staffing, and nationwide project coordination.

Mr. Zimmermann currently serves as site assessment manager for the EPA Region 7 START contract. In this capacity he coordinates all pre-remedial investigations, provides technical support and oversight, reviews all documents for adequacy and accuracy, and provided training to program staff. Mr. Zimmermann is also Program Manager for a CPFF contract with the Nebraska Department of Environment and Energy (NDEE).
Mr. Zimmermann has provided continuous program management support to NDEE through 6 sequential contracts since 2001.

Technical Experience - CERCLA

Mr. Zimmermann has 35 years of experience directly related to managing and conducting CERCLA site assessments. This experience includes conducting PAs and all forms of SIs, and applying the HRS throughout the site assessment process. He has also lead teams in the performance of remedial investigations and feasibility studies (RI/FS). Through his experience on the FIT, TES 12, and U.S. Forest Service CERCLA Services, NDEQ, and START contracts, he has managed or conducted investigations of literally hundreds of sites. Mr. Zimmermann has sampled all media including surface and subsurface soil, sediment, surface water, groundwater, soil vapor, ambient air, drums, and biota, and is familiar with many of the applicable standard operating procedures. He has direct experience conducting geophysical investigations (ground-penetrating radar, EM-31 and EM-34, seismic refraction, magnetometer), Geoprobe™, and environmental drilling projects. He has written numerous work plans, health and safety plans, investigation-derived waste management plans, and quality assurance project plans. He has coordinated analytical services through the Contract Laboratory Program (CLP) and EPA regional laboratories, as well as private and field laboratories. Under a crossover contract with the U.S. EPA Region 8 START contract, he provided technical document reviews on a number of sites submitted to EPA by the State of Nebraska.

Preliminary Assessments

Project Manager, USEPA Regions 7 and 10, 1987 – 1991. Conducted and managed 75 PA assignments over a 5-year period under the FIT contract. Examples of multisite investigations include approximately 20 PAs in Washington and Oregon and an investigation of approximately 15 potential sources of solvent contamination in Coeur d'Alene, Idaho.

Project Manager 1991 – 1993, US EPA Region 10. Served as technical lead/project manager for the federal facilities site assessment review work assignment under the TES 12 contract where over 250 PA type reports were evaluated to determine compliance with CERCLA Section 120 requirements. Under this project, Tetra Tech used the PREscore software package to evaluate the sites' potential eligibility for the National Priorities List (NPL).

Project Manager, 2000 – Current, US **EPA Region 7, Superfund Technical Assessment and Response Team.** Under three sequential START contracts in EPA region 7, he managed or reviewed hundreds of PA

documents for numerous types of facilities including Formerly Utilized Defense Sites, contaminated public water supplies, former grain storage facilities, dry cleaning sites, and former manufactured Gas Plant sites.

Site Inspections

Conducted nearly 80 site inspections under various contracts with EPA, the Forest Service and State of Nebraska where innovative sampling approaches were applied, and removal and remedial programs were coordinated to facilitate early action.

Project Manager, Site Inspection/Removal Assessment, Thorne Bay Landfill, Cape Prince of Wales, Alaska, USDA Forest Service, 1994-1995. For the U.S. Forest Service, collected soil, sediment, and surface water data at abandoned landfill site in the Tongass National Forest in southeast Alaska. Also oversaw a Potentially Responsible Party (PRP) search and wetlands delineation survey. Recommended a time-critical removal action be initiated to cap landfills to reduce leachate flow to sensitive ecological receptors. Engineered cap design recommendation was approved by client. Tetra Tech later designed the cap however it was never installed as the identified responsible parties assumes responsibility.

Project Manager, Site Inspection of Abandoned Prospects and Mines Sites, Removal Assessment, Thorne Bay Landfill, Chugach National Forest, Alaska, USDA Forest Service, 1993-1994. Oversaw site inspection activities at over 40 abandoned mine and 11 Special use sites in Alaska under the U.S. Forest Service contract. Managed multisite "discovery-level" investigations of 40 mine sites and prospects and 11 special use sites in Alaska for the U.S. Forest Service. Research PRP and development history, located sites, conducted safety inspections, evaluated the potential for acid rock drainage, and collected environmental samples. Evaluated site histories, potential sources, and target information, and made recommendations to the Forest Service on adding sites to the Federal Facilities Hazard Waste Compliance Docket.

Project Manager, Site Inspection of Sunset Aviation at the American Fall Airport, Idaho, 1990. Used Geoprobe to collect subsurface soil from beneath a dry well which received wash water from crop dusting operations (angle boring) at the American Falls Airport in American Falls, Idaho. Samples were sent to the FIT lab for screening, and to a CLP lab for pesticides analysis. Investigated numerous potential sources concurrently to expedite project progress.

Combined PA/SI reports

Program Manager, Multiple sites throughout Nebraska, Nebraska Department of Environmental Quality, 2006- 2020. Under the NDEE contract, Mr. Zimmermann managed or conducted combined PA/SI assessments at 17 sites across Nebraska. These sites consisted primarily of groundwater contamination sites where the source of the contamination was unknown. Following investigation, five of these sites were prioritized for potential inclusion to the National Priorities list including the Stolley Park (Parkview Well) site in Grand Island, Nebraska, the Garvey Elevator and West Highway 6 and Highway 281 sites in Hastings, Nebraska, the Atwood Industries site in Norfolk, Nebraska, and the Broken Bow Public Water supply in Broken Bow, Nebraska.

Brownfields Targeted Assessments

Managed Brownfields Targeted Assessments of multiple sites under the START and NDEQ contracts for sites proposed for redevelopment. These sites include the Meeks Lumber Company, and Jordan Valley in Springfield, Missouri, the Dakota Landfill in Dakota City Nebraska, the former PCS Nitrogen facility in Sarpy County Nebraska, and area wide Phase I and Phase II TBAs in the Green Impact Zone and the Municipal Farm site in Kansas City Missouri. For the Unified Government of Wyandotte County/Kansas City, Kansas he built a site inventory the performing phase I and II investigations at up to 40 sites under two, $200,00 grants from EPA for assessment of petroleum and Hazardous substance brownfields sites.

Project Manager, Phase I and II Targeted Brownfields Assessment, Kansas City Municipal Farm property, Kansas City, MO, 2012 – 2018. Mr. Zimmermann managed targeted Brownfields activities at four large parcels within the municipal farms redevelopment area referred to as; the former municipal correctional facility, an active

animal shelter, the former LaFarge (concrete batch plant) site, and the KCMO Public Works East Garage site. For all for sites, Tetra Tech performed Phase I TBA activities in compliance with ASTM standards and all appropriate inquiry requirements. Also during the project Tetra Tech attended stakeholder meeting with EPA and City officials, the public, and other involved parties. During these meeting finding from various stages of the investigations were communicated. Based on the finding of the phase I assessments, site specific quality assurance project plans (QAPPs) were developed for all four sites and submitted to the EPA and City for approval. Sampling activities were conducted at all properties and included surface and subsurface soils, surface water and sediment and shallow groundwater. Groundwater and subsurface soil samples were collected with direct push technology (DPT) tools. Any buildings encountered were screened for lead-based paint using portable x-ray fluorescent (XRF) instrumentation and asbestos containing building materials were assessed and materials quantified. Following field activities Phase II TBA reports were generated for all sites.

Program Manager, Brownfield Assessment Grants, Unified Government of Wyandotte County/Kansas City, Kansas 2010-2013. Mr. Zimmermann was program Manager for this 3 year contract that ended in 2013 and entailed grant implementation/tracking/reporting, community involvement/education, development of an inventory of potential brownfield sites, site characterization of brownfields sites through Phase I and Phase II Environmental Site Assessments, and strategic planning for cleanup of sites. Numerous phase I, phase II and hazardous materials surveys were conducted under this contract.

Expanded Site Inspections

Project Member, Expanded Site Inspection/Removal Investigation, Reynolds Metals Facility, Troutdale Oregon, USEPA Region 10, 1992 – 1993. Provided technical support and helped collect over 50 environmental and waste samples at the Reynolds Metals facility in Troutdale, Oregon. Provided information to Region 10 OSCs to help identify sources for potential removal actions. This site was eventually listed on the NPL.

Expanded Site Inspections, Multiple Sites Reynolds Metals Facility, Troutdale Oregon, USEPA Regions 7 &10, 1987 – 1991. Participated in and managed expanded site inspections at more than 25 sites under the FIT contract, including Wycoff - West Seattle (Seattle, Washington); Triumph Mine (Triumph, Idaho); East Multnomah County (Portland, Oregon); Oregon Metallurgical Corporation (Albany, Oregon); Fairfield Coal Gasification (Fairfield, Iowa); 10th Street; Sheller Globe Disposal (Keokuk, Iowa); Lehigh Portland Cement Co. (Mason City, Iowa); Northwest States Portland Cement Co. (Mason City, Iowa); and Peoples Natural Gas (Dubuque, Iowa) sites. Activities conducted at these facilities included geophysics investigation, air monitoring, monitoring well installation, aquifer testing, multimedia sampling, soil-gas investigation, and mobile analytical laboratory analysis. Information collected during the inspection was used to list many of these sites on the NPL.

Remedial Investigation/Feasibility Study (RI/FS)

Project Manager Remedial Investigation/Feasibility Study, Parkview Well site, Grand Island, Nebraska, USEPA Region 7, 1992 – 1993. Managed the RI/FS for the Parkview Wells Superfund site in Grand Island, Nebraska. Two separate RI/FS reports were prepared. The first one for Operable Unit (OU) 1 where contaminated groundwater was impacting/threatening numerous private and municipal wells. An interim remedial action consisting of groundwater pump and treat was recommended to intercept a larger chlorinated solvent contaminant plume. Investigation techniques such as geophysics, soil gas analysis, and DPT sampling and field analysis were employed to locate the source of contamination for the plume which was defined by EPA as OU-2. Tetra Tech recommended a combination of source removal, soil vapor extraction, and in-situ chemical oxidation (ISCO) to address the source area and remainder of the plume.

Project Manager, RI/FS, Former PCE Dry Cleaner site, Atlantic Iowa, USEPA Region 7, 2016-2020. Managed the RI/FS for the PCE Former Dry Cleaner site in Atlantic Iowa. Investigation focused on characterizing the nature and extent of a chlorinated solvent plume that has impacted a municipal well field causing the closure of two city wells. Under the removal program for EPA, he characterized the nature and extent of the PCE source and recommended that an insitu thermal treatment system (electrical resistivity heating [ERH]) be installed under

a removal action. To contain the plume, Tetra Tech designed and installed a groundwater extraction system that is be piped to a flat tray air stripper capable of treating 400 gallons per minute. Treated water is beneficially reused by the municipal water supply. The RI built upon work conducted by the removal program to fully assess the nature and extent of the plume.

Hazard Ranking System/National Priorities List Packages

Project Manager/Technical Reviewer, HRS Documentation Package Preparation, Multiple Sites, Nationwide, 1989 – Current. Prepared or managed HRS documentation packages under the FIT, TES 12, and START contracts involving federal facility and general sites in Regions 7, 8, and 10. Served as a Tetra Tech corporate HRS expert, aiding people across the country with HRS issues. Provided technical support and reviews of documentation packages for EPA Regions 3, 5, 8, and 10. Listed or supported listing of several EPA Region 7, 8, and 10 sites on the NPL, including the 10th Street Site in Columbus, NE; Bruno Co-op Association in Bruno NE, Tulalip Landfill, Fort Richardson, White King and Lucky Lass Mines, Blackbird Mine, Jackson Park Housing Complex, Grand Forks Airforce Base, and Indian Island sites. Under the START contracts, Mr. Zimmermann listed or supported listing of numerous EPA Region 7 sites proposed to or on the NPL including the following sites in Nebraska - Iowa Nebraska Power and Light FMGP, Parkview Wells, Garvey Elevator, West Highway 6 and Highway 281, and the Old Highway 272 and 288th Street site; the following sites in Iowa: former PCE drycleaner in Atlantic, the Hills Perchlorate site; the following sites in Kansas - Tri-County Airport and Caney Residential Lead Site, and the following sites in Missouri, Annapolis Lead, Madison Mine, Old Mines, Richwood, Potosi, Jefferson County mining areas, Compass Plaza Well TCE site, Oak Grove Village Well, and Sporlan Lalve Plant 1 site. He prepared many additional documentation records for other regions and other sites in Region 7 that were never proposed to the NPL.

Prepared documentation packages while working under the FIT contract using the original HRS rule; aided in development and testing of the revised HRS and prepared documentation packages using the revised HRS.

Response Activities

Responder, Corporate Clients Nationwide, 1988 – 1989. During his employment with Ecology and Environment, Mr. Zimmermann was a member of the corporate emergency response team. He received training in responding to chemical release emergencies for corporate clients such as motor freight companies. As a member of the corporate emergency response team, he was required to carry a pager 24 hours a day and was prepared to respond at a moment's notice. His training consisted of health and safety and ambient air monitoring; containment, documentation, and hazardous substance categorization techniques; and health and safety work zones and containment area set-up and decontamination techniques.

Responder, National Response to Red River Flood, Grand Forks, North Dakota, USEPA Region 8, 1997. Under the START contract in Region 8, Mr. Zimmermann assisted in responding to the Red River flood in Grand Forks, North Dakota. Activities conducted in support of response action included rapid assessment and removal of unknown wastes using field HAZ-CAT techniques. Mr. Zimmermann also supported U.S. Public Health Service personnel in assessing public (city, county, and state) buildings for potential hazards. While working under the FIT contract, Mr. Zimmermann also worked with the removal program on a number of sites to expedite cleanup.

Removal Support

Project Manager, Removal Site Evaluation, Atlantic Public Water Supply, Atlantic Iowa, USEPA Region 7, 2011 – 2013. Conducted a Removal Reassessment at the Atlantic Water Supply in Atlantic Iowa. Used Direct Push techniques and membrane interface probe (MIP) field analysis to delineated area of highly contaminated soil at former drycleaners site. Supplemental investigations included Roto-sonic drilling through bedrock, soil vapor and indoor air sapling and DPT soil and groundwater sampling. Evaluated different removal alternatives including soil heating coupled with soil vapor extraction, insitu chemical oxidation with deep soil blending, deep excavation and off site incineration/disposal. As part of the removal reassessment, the extent of groundwater

contamination was mapped and recommendations for addition pumping wells was suggested to control the existing plume and protect active municipal well field.

Project Manager, Removal Site Evaluation, Parkview Well Site, Grand Island Nebraska, USEPA Region 7, 2006 – 2008. Conducted routine sampling of private wells at the Parkview Well site in Grand Island to determine if contamination was increasing to levels above preliminary remediation goals that triggered the removal program of EPA to either install whole-house filtration units or connect the home to city distribution mains as appropriate. Oversaw a time critical removal action to excavate a PCE hot spot at identified source area.

Conducted removal assessment investigation at the Astoria Plywood site for the Oregon Department of Environmental Quality. Identified eight contaminated soil "hot spot" areas for removal action consisting of low temperature thermal desorption.

Worked closely with OSCs and the TAT at dioxin removal sites in Missouri. Conducted air monitoring for 6 weeks at the Minker/Stout/Romaine Creek site as OSCs and ERCS contractors removed contaminated soils to ensure that removal actions did not create an air hazard to nearby communities.

Organized a 15-person field crew consisting of TAT, FIT, and EPA Region 7 OSCs to conduct 95 percent confidence level soil sampling of a dioxin-contaminated site to direct future removal actions in Mount Vernon, Missouri.

Training

Trainer, Revised HRS Training Comparison, USEPA Region 7, 1988. During the revision process of the HRS, trained FIT staff, state site assessment personnel, and EPA site assessment managers in use of the revised model and ways in which the changes affected the site assessment process.

Trainer, Preliminary Assessment/Site Inspection and HRS documentation record training classes, USEPA Headquarters, 2009 – 2013. Mr. Zimmermann serves as an instructor for two different courses for the EPA CERCLA Education Center. The first course covers the preparation of Preliminary Assessment/Site Inspections and includes a module on scoring sites using the EPA scoring software Quickscore. The second class pertains strictly on the Hazard Ranking System and how to properly score sites. Courses are delivered to EPA site assessment managers, on-scene coordinators, remedial project managers, state employees and tribal environmental staff charged with performing site assessment work, consultants and other interested parties. Since 2008, Mr. Zimmermann has delivered multiple classes in cities associated with EPA and State offices in numerous states in Regions 3, 4, 5, 7, 8, and 9.

Guidance Document Preparation/Special Investigations

Project Manager, Guidance Document and SOP Preparation, NDEQ, 1995. Under the NDEQ contract, Tetra Tech assesses numerous sites, supports NDEQ with Title 118 and 128 assessments and enforcement actions, and aids the state in development of guidance documents, standard operating procedures, and management plans. For NDEQ he developed standard operating procedures for conducting various pre-remedial investigations, and guidance documents for assessing data and scoring sites. Tetra Tech also developed a catastrophic animal mortality management plan which detailed plans for animal disposal in the event of a foreign animal disease outbreak. Tetra Tech also developed a guidance document for the implementation of Nebraska's voluntary cleanup program.

Technical Experience – RCRA

Under the TES 12, RCRA implementation, REPA, and REPA 2 contracts managed and conducted numerous investigations including:

Project Manager, RCRA Facility Assessments (RFA) at Multiple sites in Region 10, USEPA Region 10, 1993 – 1995. Mr. Zimmermann conducted RCRA Facility Assessments under the Technical Enforcement Support contract to EPA Region 10. Sites assessed include the Barrow Landfill, Barrow Alaska; Washington

Chemicals Company in Spokane, Washington; Fuel Processors, Inc. in Woodland, Washington; and Siemens Power Corporation in Richland, Washington. Also managed 15 CERCLA Environmental Priorities Initiative PAs (which were hybrid RFA/PA documents) for a sites in Oregon, Washington and Idaho.

Project Manager, RCRA Operations and Maintenance inspections at Multiple Refinery sites in Region 10, USEPA Region 10, 1993 – 1995. Managed and conducted RCRA operations and maintenance (O&M) inspections at refinery sites including the Texaco Refinery in Anacortes Washington and the Tessoro Refinery in Kenai, Alaska.

Conducted reviews of RCRA facility investigation (RFI) workplans and related documents, and Corrective Measures Study (CMS) reports for the U.S. Coast Guard Kodiak Island facility.

Project Manager, RCRA Corrective Action Oversight, Harcros Chemical site, Kansas City, Kansas, USEPA Region 7, 1989 – 1991. Provided corrective action oversight support to EPA Region 7 at the Harcros Chemicals site in Kansas City Kansas. Work included reviewing an extensive RCRA Facilities Investigation to determine adequacy of investigation, and negotiating with facility. Coordinated with hydrogeologists and groundwater modelers to estimate fate and transport of chlorinated solvent migration through unsaturated and saturated matrices to the Kansas River.

SCIENTIFIC/TECHNICAL PUBLICATIONS

2003 EPA National Site Assessment Symposium. Presented paper entitled “START, Region 7 GIS System Application” at the 2003 U.S. Environmental Protection Agency National site Assessment Symposium in Pittsburg, Pennsylvania on the beneficial use of GIS in site assessment applications.

2014 Ninth International Conference on Remediation of Chlorinated and Recacitrant Compounds. Presented paper entitled “Incremental Sampling Approach to Verify and Refine Results of traditional Discrete Sampling at Rhylander Park.”

2018 Eleventh International Conference on Remediation of Chlorinated and Recacitrant Compounds. Presented paper entitled “Protecting Community Water Supply through EPA Removal Actions Involving Source Soil and Bedrock Aquifer Remediation.”

ADDITIONAL TRAINING/CERTIFICATIONS

The Decision-Making Process: Risk Assessment; Risk Management; Risk Communication, U.S. EPA Region 7, 1988

Toxic Air Release Contingency Planning, EPA Region 7, 1988

24-Hour Exposure Assessment Workshop, EPA, 1988

HRS II Training, 1988

24-Hour Air Pathway Analysis at Superfund Sites, EPA, 1989

Seminar on Transport and Fate of Contaminants in the Subsurface, EPA, 1989

24-Hour Corporate Emergency Response Training, 1989

40-Hour Drilling Oversight and Subsurface Investigation Training, 1990

8-Hour Supervisor Training, 1992

4-Hour Train-the-Trainer Emergency Responder Nuclear, Biological and Chemical Responder Operations Course. December 1999.

4-Hour Train-the Trainer Emergency Responder Nuclear, Biological and Chemical Responder Awareness Course. December 1999.

Domestic Preparedness, Defense Against Weapons of Mass Destruction.

Sharpening Your Site Inspections for EPA, 2001

16-Hour RCRA Corrective Action Workshop, 2002

8-Hour HRS Superscreen / HRS Quickscore Training, 2004

ADDITIONAL EXPERIENCE

MS Excel, MS Word, MS Outlook, MS Project, MS Access, HRS Quickscore

EMPLOYMENT HISTORY

1997 – Present	Program Manager/Team Leader, Tetra Tech, Inc., Kansas City Missouri
1991 – 1997	Program Manager/Team Leader, Tetra Tech EM Inc., Seattle, Washington
1990 – 1991	Project Manager, Ecology and Environment, Inc. Seattle, Washington
1987 – 1990	Project Manager, Ecology and Environment, Inc. Overland Park, Kansas
1986	Creel Clerk, Kansas Fish and Game Commission, Lawrence, Kansas

Park + Poppleton			*Check*	*318,245*	*136,500*	*136,500*	*-*	*-*	*-*	*-*	*99,400*	*98,066*	*-*	*-*	*-*	*-*	*-*	*-*	*-*									
			Cons Progress		*1.03%*	*0.93%*	*1.25%*	*1.01%*	*2.51%*	*7%*	*8%*	*8%*	*8%*	*8%*	*8%*	*9%*	*15%*	*15%*	*10%*	*0%*	*0%*	*0%*	*0%*						
			Construction	*1*	*2*	*3*	*4*	*5*	*6*	*7*	*8*	*9*	*10*	*11*	*12*	*13*	*14*	*15*	*16*	*17*	*18*	*19*	*20*	*21*	*22*	*23*	*24*	*25*
			Pace	*17%*				*25%*					*25%*					*25%*											
			Lease Progress																										
			Lease Cumulative																										
			Leaseup																										
			Closing Date	*3/31/24*	*4/30/24*	*5/31/24*	*6/30/24*	*7/31/24*	*8/31/24*	*9/30/24*	*10/31/24*	*11/30/24*	*12/31/24*	*1/31/25*	*2/28/25*	*3/31/25*	*4/30/25*	*5/31/25*	*6/30/25*	*7/31/25*	*8/31/25*	*9/30/25*	*10/31/25*	*11/30/25*	*12/31/25*	*1/31/26*	*2/28/26*	*3/31/26*
Sources				-	1	2	3	4	5	6	7	8	9	10	11	12	13	14	15	16	17	18	19	20	21	22	23	24
Cons Loan		-	-	-	-	-	(136,500)	(137,097)	(99,049)	(103,844)	915,070	900,191	641,387	532,068	822,396	925,443	1,526,190	1,107,684	1,686,479	47,539	47,747	(673,294)	(8,002,409)					
Perm Loan Resi		8,209,669	-	-	-	-	-	-	-	-	-	-	-	-	-	-	-	-	-	-	-	-	8,209,669					
TIF		1,702,500	-	100,000	-	-	-	-	-	-	-	-	425,625	-	-	-	-	425,625	-	-	-	751,250	0					
PACE		2,000,000	-	1,700,000						-				300,000														
LIHTC Equity		3,785,892	(165,644)	1,492,179	255,723	244,833	382,371	252,308	485,105	814,169	13,650	11,198			-	-	-	-	-	-	-	-	0					
			-	-	-	-	-	-	-	-	-	-	-	-	-	-	-	-	-	-	-	-	0					
		-	-	-	-	-	-	-	-	-	-	-	-	-	-	-	-	-	-	-	-	-	0.00%					
Total Sources		**15,698,061**	(165,644)	3,292,179	255,723	244,833	245,871	115,211	386,056	710,325	928,720	911,389	1,067,012	832,068	822,396	925,443	1,526,190	1,533,309	1,686,479	47,539	47,747	77,956	207,261					
Uses																												
Land Acquisition		710,790	-	710,790	-	-	-	-	-	-	-	-	-	-	-	-	-	-	-	-	-	-	-					
Mortgage Loan Origination Fee		25,000	-	25,000	-	-	-	-	-	-	-	-	-	-	-	-	-	-	-	-	-	-	-					
3rd Party Reports		4,850	-	4,850	-	-	-	-	-	-	-	-	-	-	-	-	-	-	-	-	-	-	-					
Title Insurance & Closing Costs		25,000	-	25,000	-	-	-	-	-	-	-	-	-	-	-	-	-	-	-	-	-	-	-					
PACE Loan Origination & Analyses Fees		30,000	-	30,000	-	-	-	-	-	-	-	-	-	-	-	-	-	-	-	-	-	-	-					
PACE/TIF Application Fees/Pace Admin		21,500	-	21,500	-	-	-	-	-	-	-	-	-	-	-	-	-	-	-	-	-	-	-					
TIF Admin and TIF Processing Fee		26,000	-	26,000	-	-	-	-	-	-	-	-	-	-	-	-	-	-	-	-	-	-	-					
Taxes & Ins. During Construction		20,000	-	-	-	-	-	-	-	-	20,000	-	-	-	-	-	-	-	-	-	-	-	-					
Marketing		60,000	-	-	-	-	-	-	-	-	-	-	-	-	-	-	-	10,000	10,000	10,000	10,000	10,000	10,000					
Lease-Up Expenses		210,000	-	-	-	-	-	-	-	-	-	-	-	-	-	-	-	-	180,000	-	-	30,000	-					
Residential Construction		9,944,962	68,573	202,322	102,890	92,000	124,038	100,000	250,000	696,147	795,597	795,597	795,597	795,597	795,597	895,047	1,491,744	1,491,744	452,472	-	-	-	-	-	-	-	-	-
Commercial Construction		-	-	-	-	-	-	-	-	-	-	-	-	-	-	-	-											
Environmental Studies		2,100	-	525	525	525	525	-	-	-	-	-	-	-	-	-	-	-	-	-	-	-	-					
Site/Public Utilities Expenses/Tap Fees		100,000	-	-	-	-	60,000	-	-	-	-	-	40,000	-	-	-	-	-	-	-	-	-	-					
Building & Foundation Permit Expense		50,000	-	20,000	-	-	30,000	-	-	-	-	-	-	-	-	-	-	-	-	-	-	-	-					
Exterior Signage		12,000	-	-	-	-	-	-	-	-	-	-	-	12,000	-	-	-	-	-	-	-	-	-					
Builder's Risk Ins.		69,000	-	69,000	-	-		-	-	-	-	-	-	-	-	-	-	-	-	-	-	-	-					
Contingency		389,500	-	-	-	-	15,500	-	-	-	-	-	194,750	-	-	-	-	-	117,000	-	-	-	62,250	5.00%					
Architectural & Design Fees		494,250	-	370,000	9,558	9,558	9,558	9,558	9,558	9,558	9,558	9,558	9,558	9,558	9,558	9,558	9,558	-	-	-	-	-	-	5.00%					
Civil Engineering		60,350	-	60,350	-	-	-	-	-	-	-	-	-	-	-	-	-	-	-	-	-	-	-					
Architect Reimbursibles/ASI		100,000	-	6,250	6,250	6,250	6,250	6,250	6,250	6,250	6,250	6,250	6,250	6,250	6,250	6,250	6,250	6,250	6,250	-	-	-	-					
LIHTC Closing Cost		1,000,000	-	1,000,000	-	-	-	-	-	-	-	-	-	-	-	-	-	-	-	-	-	-	-					
Materials Testing		45,000	-	30,000	-	-	-	-	-	-	-	-	15,000	-	-	-	-	-	-	-	-	-	-					
Development Fee		1,349,388	-	337,347	-	-	-	-	121,445	-	-	-	-	-	-	-	-	-	890,596	-	-	-	-	11.00%					
Legal Fees & Accounting (Cost Seg Etc)		35,000	-	35,000	-	-	-	-	-	-	-	-	-	-	-	-	-	-	-	-	-	-	-					
COM TI	35	-	-	-	-	-	-	-	-	-	-	-	-	-	-	-	-	-	-	-	-	-	-					
Other		30,000	-	-	-	-	-	-	-	-	-	-	-	-	-	-	-	-	-	-	-	-	30,000					
Other		70,000	-	-	-	-	-	-	-	-	-	-	-	-	-	-	-	-	-	-	-	-	70,000					
Total Uses		14,884,690	68,573	2,973,934	119,223	108,333	245,871	115,808	387,253	711,955	831,405	811,405	1,061,155	823,405	811,405	910,854	1,507,552	1,507,994	1,656,318	10,000	10,000	40,000	172,250					
Interest During Construction		258,877	-	-	-	-	-	(597)	(1,197)	(1,630)	(2,085)	1,919	5,857	8,663	10,991	14,589	18,638	25,315	30,161	37,539	37,747	37,956	35,011					
Total Uses		**15,143,567**		318,245	136,500	136,500	-	(0)	(0)	(0)	99,400	98,066	(0)	-	0	0	0	-	0	-	-	-	(0)					
				(318,245)	(136,500)	(136,500)	-	0	0	0	(99,400)	(98,066)	0	-	(0)	(0)	(0)	-	(0)	-	-	-	0					

Park + Poppleton

		Check	*0*	*0*	*0*	*-*	*-*	*-*	*-*	*(0)*	*(1,335)*	*-*	*-*	*-*	*-*	*-*	*-*	*-*										
		Cons Progress		*1.09%*	*0.97%*	*1.31%*	*1.06%*	*2.64%*	*7%*	*8%*	*8%*	*8%*	*8%*	*8%*	*9%*	*15%*	*15%*	*10%*	*0%*	*0%*	*0%*	*0%*						
		Construction	*1*	*2*	*3*	*4*	*5*	*6*	*7*	*8*	*9*	*10*	*11*	*12*	*13*	*14*	*15*	*16*	*17*	*18*	*19*	*20*	*21*	*22*	*23*	*24*	*25*
		Pace	*17%*				*25%*					*25%*					*25%*											
		Lease Progress																										
		Lease Cumulative																										
		Leaseup																										
		Closing Date	*2/28/22*	*3/31/22*	*4/30/22*	*5/31/22*	*6/30/22*	*7/31/22*	*8/31/22*	*9/30/22*	*10/31/22*	*11/30/22*	*12/31/22*	*1/31/23*	*2/28/23*	*3/31/23*	*4/30/23*	*5/31/23*	*6/30/23*	*7/31/23*	*8/31/23*	*9/30/23*	*10/31/23*	*11/30/23*	*12/31/23*	*1/31/24*	*2/29/24*
Sources			*-*	*1*	*2*	*3*	*4*	*5*	*6*	*7*	*8*	*9*	*10*	*11*	*12*	*13*	*14*	*15*	*16*	*17*	*18*	*19*	*20*	*21*	*22*	*23*	*24*
Cons Loan		-	-	-	-	-	(0)	(0)	(0)	(0)	915,070	900,191	740,787	495,403	785,571	883,559	1,454,734	1,035,916	1,404,448	47,694	47,902	(673,138)	(8,038,136)					
Perm Loan Resi		8,245,553	-	-	-	-	-	-	-	-	-	-	-	-	-	-	-	-	-	-	-	-	8,245,553					
TIF		1,702,500	-	100,000	-	-	-	-	-	-	-	425,625	-	-	-	-	425,625	-	-	-	751,250		0					
PACE		2,000,000	-	1,700,000					-				300,000															
NMTC		4,770,277	818,741	1,492,179	255,723	244,833	382,371	252,308	485,105	814,169	13,650	11,198			-	-	-	-	-	-	-	-	0					
			-	-	-	-	-	-	-	-	-	-	-	-	-	-	-	-	-	-	-	-	0					
		-	-	-	-	-	-	-	-	-	-	-	-	-	-	-	-	-	-	-	-	-	0.00%					
Total Sources		**16,718,330**	818,741	3,292,179	255,723	244,833	382,371	252,308	485,105	814,169	928,720	911,389	1,166,412	795,403	785,571	883,559	1,454,734	1,461,541	1,404,448	47,694	47,902	78,112	207,417					
Uses																												
Land Acquisition		710,790	-	710,790	-	-	-	-	-	-	-	-	-	-	-	-	-	-	-	-	-	-	-					
Mortgage Loan Origination Fee		25,000	-	25,000	-	-	-	-	-	-	-	-	-	-	-	-	-	-	-	-	-	-	-					
3rd Party Reports		4,850	-	4,850	-	-	-	-	-	-	-	-	-	-	-	-	-	-	-	-	-	-	-					
Title Insurance & Closing Costs		25,000	-	25,000	-	-	-	-	-	-	-	-	-	-	-	-	-	-	-	-	-	-	-					
PACE Loan Origination & Analyses Fees		30,000	-	30,000	-	-	-	-	-	-	-	-	-	-	-	-	-	-	-	-	-	-	-					
PACE/TIF Application Fees/Pace Admin		21,500	-	21,500	-	-	-	-	-	-	-	-	-	-	-	-	-	-	-	-	-	-	-					
TIF Admin and TIF Processing Fee		26,000	-	26,000	-	-	-	-	-	-	-	-	-	-	-	-	-	-	-	-	-	-	-					
Taxes & Ins. During Construction		20,000	-	-	-	-	-	-	-	-	20,000	-	-	-	-	-	-	-	-	-	-	-	-					
Marketing		60,000	-	-	-	-	-	-	-	-	-	-	-	-	-	-	-	10,000	10,000	10,000	10,000	10,000	10,000					
Lease-Up Expenses		210,000	-	-	-	-	-	-	-	-	-	-	-	-	-	-	-	-	180,000	-	-	30,000	-					
Residential Construction		9,455,160	0	202,322	102,890	92,000	124,038	100,000	250,000	661,861	756,413	756,413	756,413	756,413	756,413	850,964	1,418,274	1,418,274	452,472	-	-	-	-	-	-	-	-	-
Commercial Construction		1,365,000	-	136,500	136,500	136,500	136,500	136,500	136,500	136,500	136,500	136,500	136,500	-	-	-	-											
Environmental Studies		2,100	-	525	525	525	525	-	-	-	-	-	-	-	-	-	-	-	-	-	-	-	-					
Site/Public Utilities Expenses/Tap Fees		100,000	-	-	-	-	60,000	-	-	-	-	-	40,000	-	-	-	-	-	-	-	-	-	-					
Building & Foundation Permit Expense		50,000	-	20,000	-	-	30,000	-	-	-	-	-	-	-	-	-	-	-	-	-	-	-	-					
Exterior Signage		12,000	-	-	-	-	-	-	-	-	-	-	-	12,000	-	-	-	-	-	-	-	-	-					
Builder's Risk Ins.		69,000	-	69,000	-	-		-	-	-	-	-	-	-	-	-	-	-	-	-	-	-	-					
Contingency		389,500	-	-	-	-	15,500	-	-	-	-	-	194,750	-	-	-	-	-	117,000	-	-	-	62,250	5.00%					
Architectural & Design Fees		494,250	-	370,000	9,558	9,558	9,558	9,558	9,558	9,558	9,558	9,558	9,558	9,558	9,558	9,558	9,558	-	-	-	-	-	-	5.00%					
Civil Engineering		60,350	-	60,350	-	-	-	-	-	-	-	-	-	-	-	-	-	-	-	-	-	-	-					
Architect Reimbursibles/ASI		100,000	-	6,250	6,250	6,250	6,250	6,250	6,250	6,250	6,250	6,250	6,250	6,250	6,250	6,250	6,250	6,250	-	-	-	-						
NMTC Cost		1,000,000	-	1,000,000	-	-	-	-	-	-	-	-	-	-	-	-	-	-	-	-	-	-	-					
Materials Testing		45,000	-	30,000	-	-	-	-	-	-	-	-	15,000	-	-	-	-	-	-	-	-	-	-					
Development Fee		919,965	-	229,991	-	-	-	-	82,797	-	-	-	-	-	-	-	-	-	607,177	-	-	-	-	7.00%					
Legal Fees & Accounting (Cost Seg Etc)		35,000	-	35,000	-	-	-	-	-	-	-	-	-	-	-	-	-	-	-	-	-	-	-					
COM TI	35	289,100	-	289,100	-	-	-	-	-	-	-	-	-	-	-	-	-	-	-	-	-	-						
Other		30,000	-	-	-	-	-	-	-	-	-	-	-	-	-	-	-	-	-	-	-	-	30,000					
Other		70,000	-	-	-	-	-	-	-	-	-	-	-	-	-	-	-	-	-	-	-	-	70,000					
Total Uses		15,619,566	0	3,292,179	255,723	244,833	382,371	252,308	485,105	814,169	928,720	908,720	1,158,470	784,220	772,220	866,772	1,434,082	1,434,524	1,372,899	10,000	10,000	40,000	172,250					
Interest During Construction		281,358	-	-	-	-	-	(0)	(0)	(0)	(0)	4,003	7,942	11,183	13,350	16,787	20,653	27,017	31,549	37,694	37,902	38,112	35,167					
Total Uses		**15,900,924**		0	0	0	-	(0)	0	0	(0)	(1,335)	-	-	(0)	(0)	-	0	(0)	-	-	-	(0)					
				(0)	(0)	(0)	-	0	(0)	(0)	0	1,335	-	-	0	0	-	(0)	0	-	-	-	0					

GOVERNANCE
Board of Directors

INTEGRATION
Co-Exec Director
- Convert vision into strategy
- Leading, Managing, Accountability (LMA)
- Establish priorities and tempo

VISION
Co-Exec Director
- Establish common vision
- Generate new ideas
- Creative, big-picture problem solving

ADMINISTRATION
- LMA
- Administrative strategy
- Remove obstacles and barries
- Special projects
- Prioritization

FINANCES
- LMA
- Create and oversee financial strategy
- special projects
- Partner with AFI committee

BUDGET
- Budget strategy
- Monitor + approve budget changes

BOOKKEEPING
- Manage scheduled bookkeeping tasks, including reporting

990/AUDIT
- Coordinate with auditor and AFI committee

HUMAN RESOURCES
/
- Create and implement inCOMMON's talent strategy

PERSONNEL
- Assess staffing needs
- Hire, train, develop, terminate staff

BENEFITS
- **Develop compen-sation and benefits packages**

VOLUNTEERS
- Create + manage vol. strategy
- Recruit, onboard, train, + support vols
- DatamManagement

PARK AVENUE
- Oversee ID volunteers
- Partner w/CDT to utilize outside vols

WALNUT HILL
- Oversee ID volunteers
- Partner w/CDT to utilize outside vols

PROGRAM
- LMA
- Program strategy
- Remove obstacles and barriers
- Special projects
- Prioritization
- Data Management

INDIVIDUAL DEVELOPMENT
- LMA
- ID strategy and processes
- Data management
- Bridge between ID and CD

RESOURCE SUPPORT
- Outreach
- In-Reach
- 1-0-1 support
- Outreach coordination

ADULT EDUCATION
- In-Reach
- Providing education

HOUSING DEVELOPMENT
- HD strategy and processes
- Engage key stakeholders
- Remove obstacles and barriers

HOUSING
- Housing Development Process
- Engage key stakeholders

ACQUISITION/RESIDENT ENGAGEMNT
- Identify properties
- Execute purchase of properties
- Engage residents

PROPERTY MGMT.
- Facilities mgmt.
- Tenant relations

COMMUNITY DEVELOPMENT
- CD strategy and processes
- Remove obstacles and barriers
- Special projects

PARK AVENUE CD
- LA
- Neighbor-hood planning
- Social/physical projects

WALNUT HILL CD
- LM A
- Neighbor-hood planning
- Social/physical projects

OUTREACH + YOUTH
- Block-level outreach
- Youth

FUND DEVELOPMENT
- LMA
- Fund development strategy, including calendar

COMMUNICATION
- Communication strategy
- LMA

NEWSLETTER
Contrator
- Newsletter content
- Partner w/CDT to utilize outside vols

SOCIAL MEDIA
Contractor
- Social media calendar

CAMPAIGNS + SPECIAL PROJECTS
- Special events/projects
- Annual Campaigns

MAJOR DONORS
- Cultivation, stewardship, and asking of major donors

GRANTS
- Grants calendar
- LMA

GRANT WRITING
Contractor
- Grant applications and reports
- Research new grant opportunities

inCOMMON Community Development
Accountability Chart

August 25, 2022

Mr. Mike Peter (o/b/o PBPM LLC & Tudens Enpete Properties LLC)
1915 S 38th Avenue
Omaha, NE 68105

Dear Mr. Peter:

As authorized by and on behalf of the Board of Directors of inCOMMON Community Development ("inCOMMON"), this letter serves to express the interest of inCOMMON in purchasing the below-referenced property in order to develop, construct and manage a mixed-use development ("Project"), under the following terms and conditions:

PURCHASER	inCOMMON Properties, LLC (or an affiliate of inCOMMON)
SELLER	PBPM LLC & Tudens Enpete Properties LLC
PROPERTY DESCRIPTION	Approximately 1.13 acres of land, further identified on attached Exhibit A. The real property interests proposed to be purchased shall also include any and all other site improvements, and shall additionally include all right, title and interest in any warranties, development plans, site plans, building plans, environmental plans, and any other engineering studies and/or County permit applications relating to the property that currently exist or may exist at the time of settlement. The foregoing property description shall collectively be referred to as the "Property."
PRICE	Sale Price of $25/sq ft. East Parcel (0.4752 acres/20,699.71 sq ft) - $517,493.00 West Parcel (0.657 acres/28,432.75 sq ft) - $710,819.00 Total Purchase Price: **$1,228,312.00**
DEPOSIT	Within ten (10) business days following execution of a contract of sale (the "Contract"), Purchaser shall deposit in escrow $10,000.00 (the "Deposit") to be held by a mutually agreed upon title company ("Title Company"), to be held in escrow until Settlement or earlier termination of the Contract. The Deposit and any interest accrued thereon shall be applied to the Purchase Price at Settlement.
TERMS	Subject to agreed upon terms as set forth in a Contract and timing for closing.

DUE DILIGENCE CONTINGENCIES	The proposed purchase of the Property outlined herein shall be fully contingent on the following: (a) the receipt of a Phase II of the Property and review of findings and determination of any required remediation which may materially impact the anticipated budget of any development of the Property; (ii) approval by the Board of Directors of inCOMMON as to the final terms of the Contract and scope of development of the Project; and (iii) satisfactory resolution of the Financing Contingencies (as detailed herein).
FINANCING CONTINGENCIES	The proposed purchase of the Property shall be contingent on the following: (a) receipt of approved funding from a third party lender (e.g. Front Porch Investments) in an amount sufficient to purchase the Property at the Price; and (ii) no less than 10% of the Purchase Price being provided by Seller in the form of an unsecured Promissory Note (subject to terms and conditions mutually agreed upon by all parties) ("Seller-Backed Note"), provided that such Seller-Backed Note shall not be required to be paid back by Borrower prior to the financing closing of the final phase of the Project.
CONDITION OF THE PROPERTY	As is and without warranty as to condition.
TITLE	At Settlement, title to the Property shall be good of record and in fact, marketable and insurable at regular rates, free and clear of all liens, mortgages and encumbrances, except as deemed to be Permitted Exceptions pursuant to the final Contract.
CLOSING DATE	On or before December 31, 2022
COMMISSION	Seller and Buyer represent and warrant to each other that they employed no brokers or finders with respect to the transaction contemplated under this Letter of Intent and each part shall indemnify, defend and hold harmless the other party hereto from any loss or liability arising by reason of breach of such party's representation and warranty.
CLOSING COSTS	At Settlement, appropriate adjustments will be made for real estate taxes, utility bills and other items which are normally adjusted to the date of Settlement in similar transactions. In addition, the cost of the preparation of the deed, the cost of obtaining releases of all monetary liens encumbering the Property, and Seller's attorneys' fees will be paid by Seller. Purchaser shall pay all expenses of examination of title, survey (if any), all reasonable fees, charges and expenses of the party conducting closing, the title insurance premium, if any, Purchaser's attorneys' fees (if applicable) and all other recording fees and closing expenses.

Until such time as a formal Contract to purchase the property is prepared and executed, it is understood that this is not an actual offer or contract to purchase, but rather an indication of the general terms, which should be included in a formal purchase agreement to be executed by both parties. This letter of Intent is subject to modification or withdrawal by either party at any time and until a written Contract is signed. This letter of Intent shall not evidence or constitute a final agreement by the parties to the terms herein; provided,

however, that such letter of Intent may be relied upon by third parties as for the purpose of providing any financing commitments in support of the Project.

Sincerely,

Christian Gray
Co-Executive Director
inCOMMON Community Development

READ, AGREED AND ACCEPTED BY SELLER:

PBPM LLC

By:_____
Name:_____
Title:_____
Date:_____

TUDENS ENPETE PROPERTIES, LLC

By:_____
Name:_____
Title:_____
Date:_____

EXHIBIT A

That certain parcel of land commonly known as 1303 Park Avenue, 1310 S 29th Street, 1306 S 29th Street & 2911 Poppleton Avenue, Omaha, Nebraska 68105 and more particularly described as:

Parcel 1: The East 142 feet of Lot 2, Block 12, Hanscom Place, an addition to the City of Omaha, as surveyed, platted, and recorded in Douglas County, Nebraska.

Parcel 2: The East 142 feet of Lot 3, Block 12, Hanscom Place, an addition to the City of Omaha, as surveyed, platted, and recorded in Douglas County, Nebraska.

Parcel 3: Lot 1, Block 12, Hanscom Place, an addition to the City of Omaha, as surveyed, platted, and recorded in Douglas County, Nebraska.

Parcel 4: The North 1 foot of the West 142 feet of Lot 18 and the West 142 feet of Lots 19, 20, 21, and 22, Block 12, Hanscom Place, an addition to the City of Omaha, as surveyed, platted, and recorded in Douglas County, Nebraska.

The Poppleton

Presented by inCOMMON Housing Development Corporation:

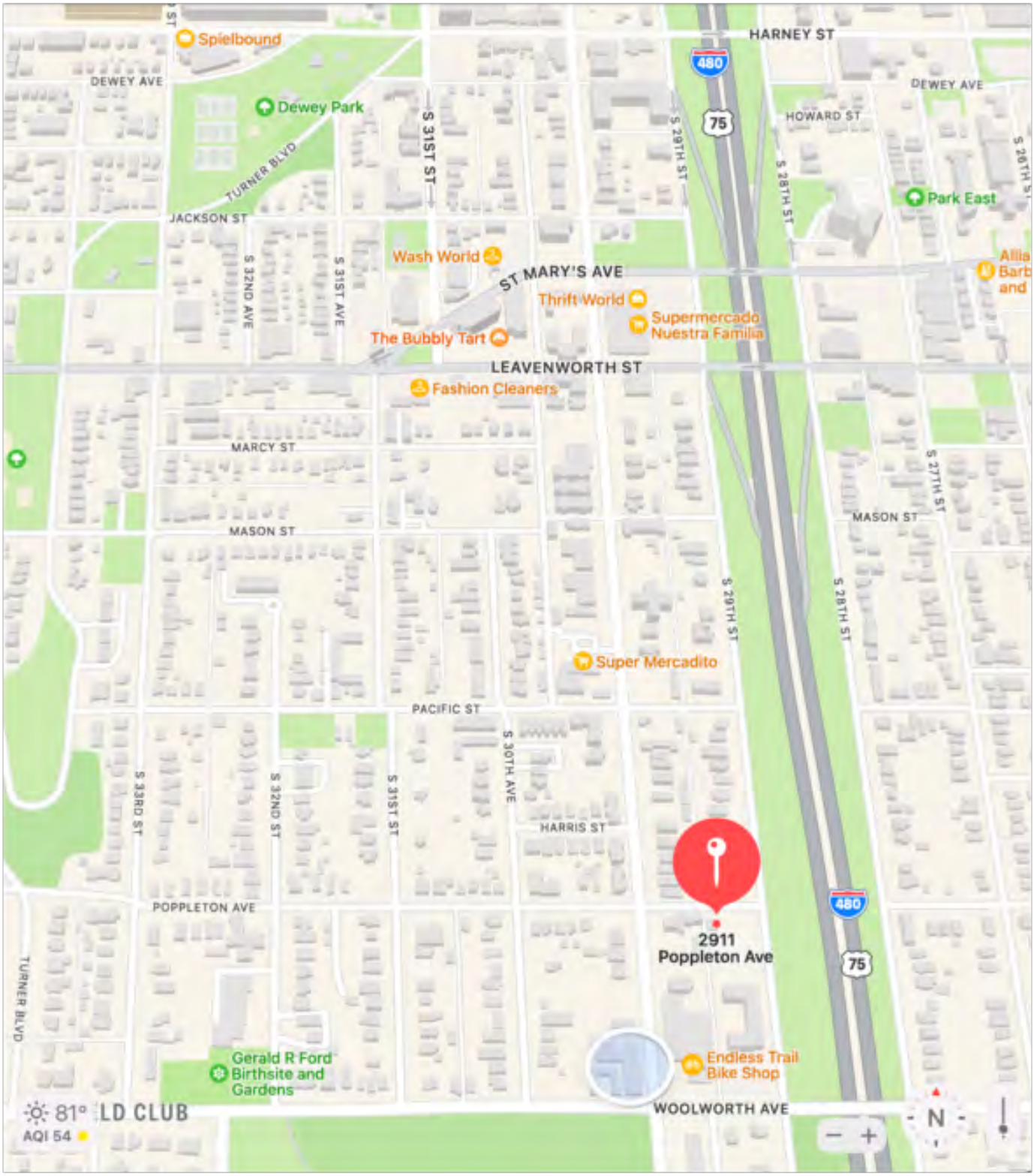
Spielbound
DEWEY AVE
Dewey Park
TURNER BLVD
JACKSON ST
S 31ST ST
S 32ND AVE
S 31ST AVE
Wash World
ST MARY'S AVE
Thrift World
Supermercado Nuestra Familia
The Bubbly Tart
LEAVENWORTH ST
Fashion Cleaners
MARCY ST
MASON ST
HARNEY ST
480
75
S 29TH ST
S 28TH ST
HOWARD ST
DEWEY AVE
Park East
S 27TH ST
MASON ST
S 29TH ST
S 28TH ST
Super Mercadito
PACIFIC ST
S 30TH AVE
S 33RD ST
S 32ND ST
S 31ST ST
HARRIS ST
POPPLETON AVE
2911
Poppleton Ave
480
75
TURNER BLVD
Gerald R Ford Birthsite and Gardens
Endless Trail Bike Shop
WOOLWORTH AVE
81°
LD CLUB
AQI 54
N

Development Overview: To develop the property at the corner of Park/Poppleton into a destination, mixed-use project that will enable neighborhood residents to live and work. The development will involve two separate phases, with two different subsidies, but one overall aesthetic plan.

East Side– Affordable Housing - LIHTC Project
45 units, one story parking garage, accessibility

Uses	
Acquisition Price	$517,492.75
Construction Costs	$13,032,507.20
Closing Costs/Predevelopment	$450,000
DDF	$2,100,000
Total Sources	**$16,100,000**

Sources	
Cons Loan	-
Perm Loan Resi	$7,647,620
LIHTC	$4,852,380
TIF/PACE	$1,500,000
DDF	2,100,000
Total Sources	**$16,100,000**

West Side (0.657 acres/28,432.75 sq ft) – Mixed Use Commercial – NMTC Project
8K SF Commercial – 57 units (all under 120% AMI) parking garage and 2 floors back building. $16M total cost 20%+ revenue from commercial

Uses	
Acquisition Price	$710,818.75
Construction Costs	$14,677,225.20
Closing Costs/Predevelopment	$350,000
Total Sources	**$15,923,284**

Source	
Permanent Loan	$8,906,011
TIFF	$1,702,500
PACE	$2,000,000
NMTC/Equity	$3,129,533
Total Sources	**$15,923,284**

29TH AND PARK AVENUE MIXED USE

Concept Development Plan

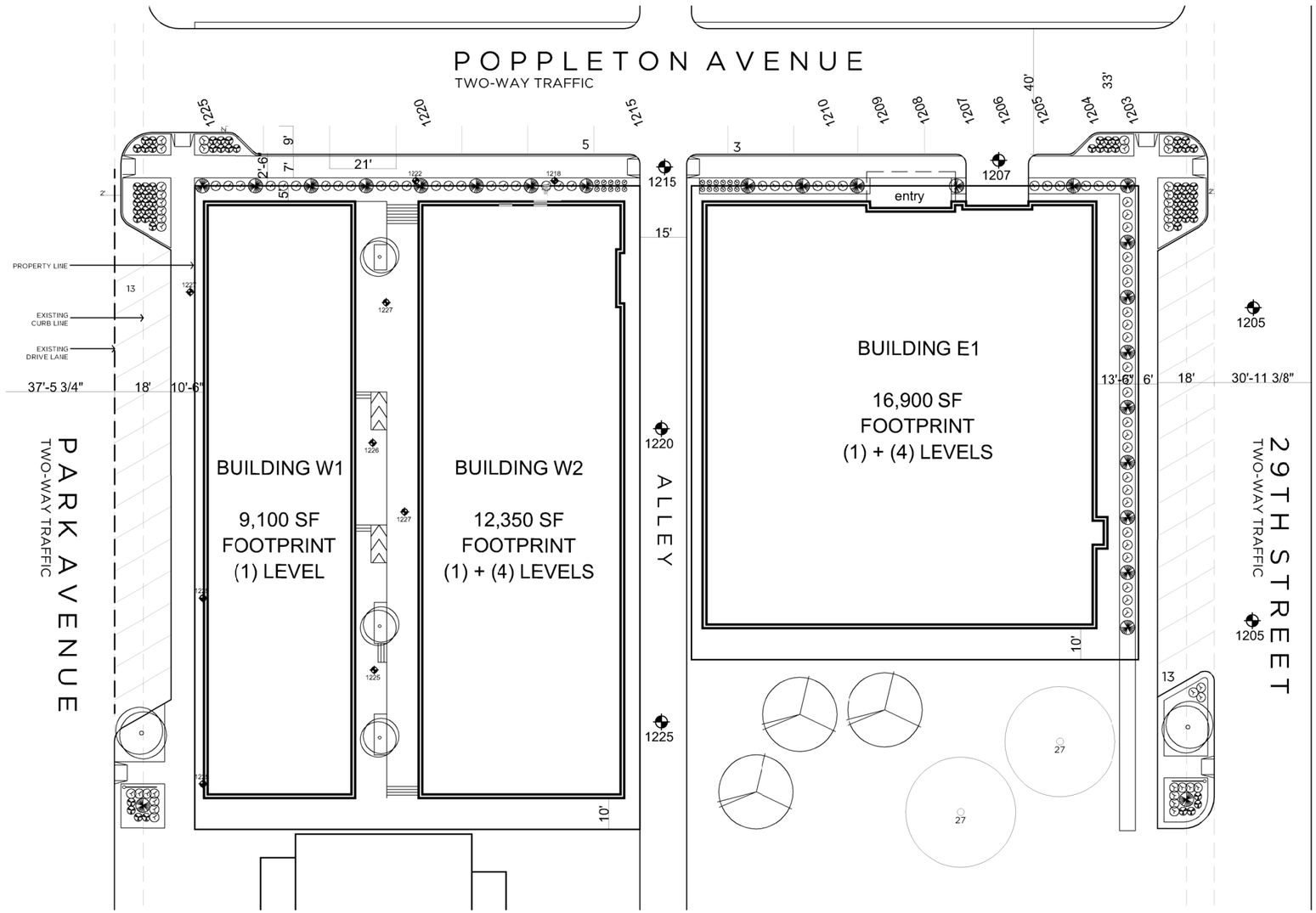

PARKING SUMMARY:

LEVEL	SPACES	SF
ON STREET	34	N/A
GARAGE OPTION W	25	12,350
GARAGE OPTION E	39	16,900
TOTAL	98	29,250

DEVELOPMENT SUMMARY:

WEST BUILDING 01 (W1)

LEVEL	LEASEABLE	GSF
LEVEL 1	8,260	9,100
TOTAL	8,260	9,100

WEST BUILDING 02 (W2)

LEVEL	ST	1BR	2BR	**3BR**	TOTAL	GSF
LEVEL 1	1	5	3	0	9	12,350
LEVEL 2	4	8	4	0	16	12,350
LEVEL 3	4	8	4	0	16	12,350
LEVEL 4	4	8	4	0	16	12,350
TOTAL	13	29	15	0	57	49,400*

*DOES NOT INCLUDE GARAGE

EAST BUILDING

LEVEL	ST	1BR	2BR	3BR	TOTAL	GSF
GROUND LEVEL	0	7	4	1	12	16,900
LEVEL 2	1	7	4	1	13	12,000
LEVEL 3	1	7	4	1	13	12,000
LEVEL 4	1	7	4	1	13	12,000
TOTAL	3	28	16	4	51	52,900*

*DOES NOT INCLUDE GARAGE

SITE PLAN 1" = 40' N

Concept Development Plan

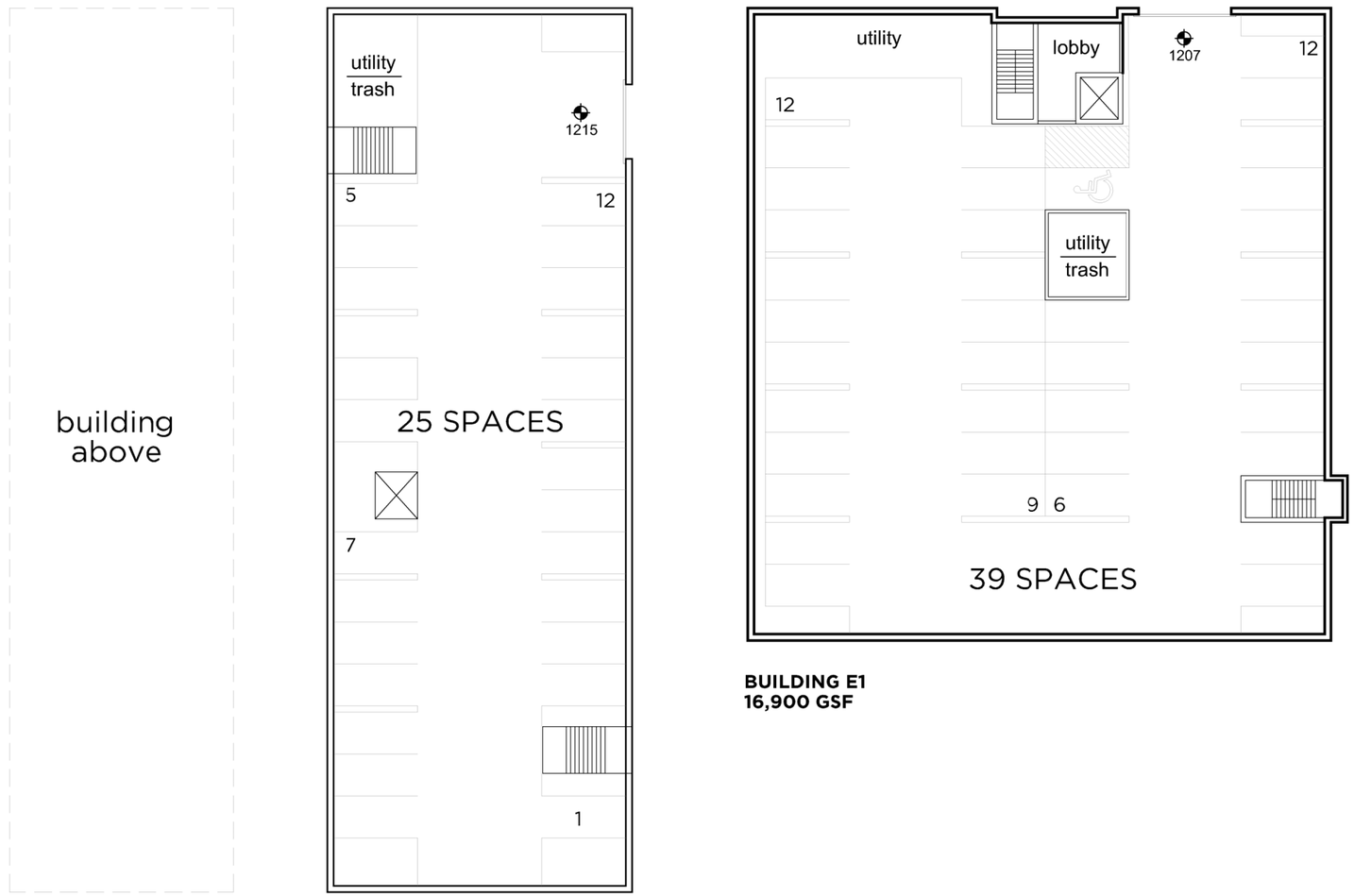

BUILDING W1
0 GSF

BUILDING W2
12,350 GSF

BUILDING E1
16,900 GSF

GARAGE LEVEL PLAN 1″ = 30′ N

Concept Development Plan

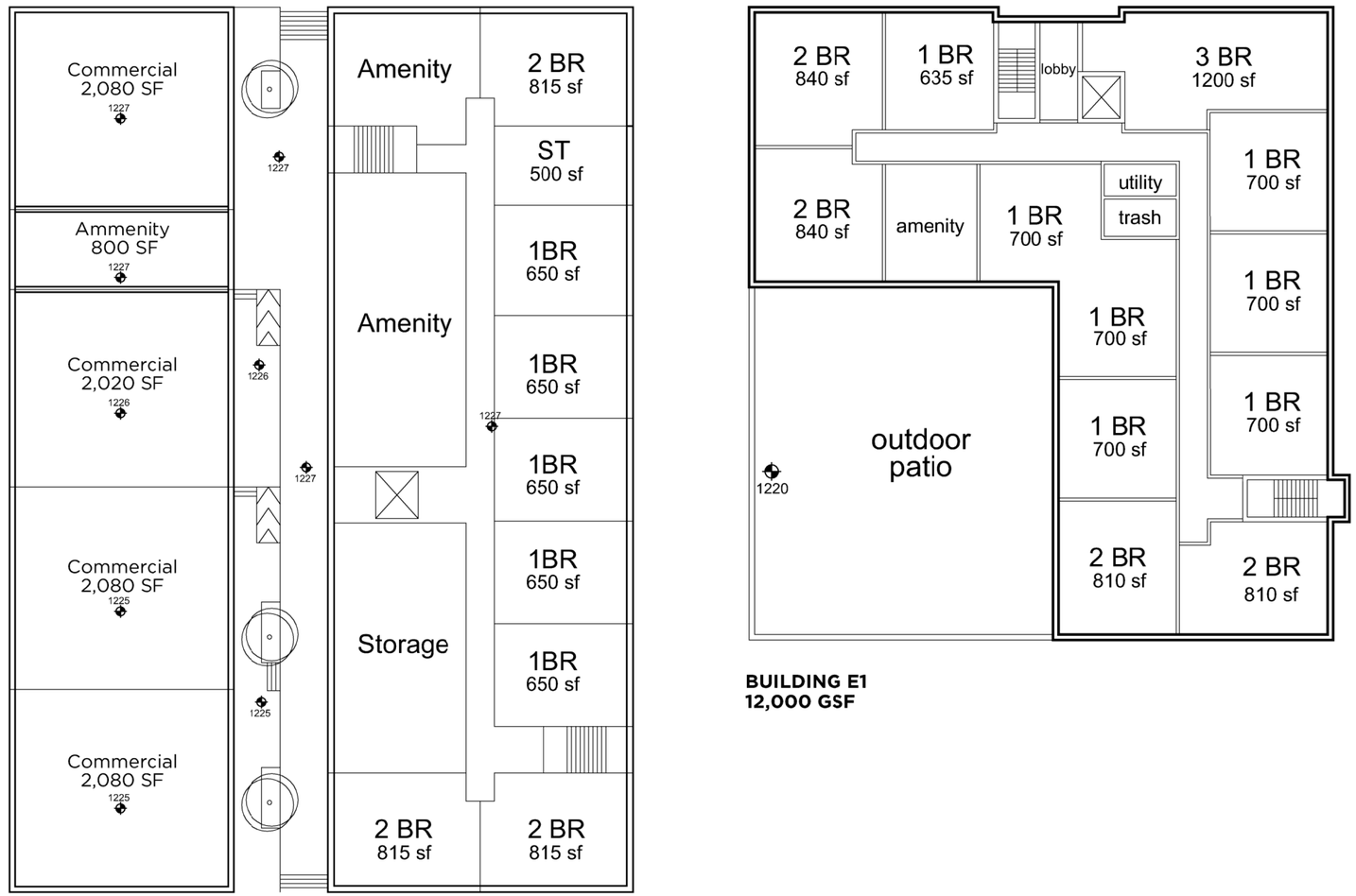

BUILDING W1
9,100 GSF

BUILDING W2
12,350 GSF

BUILDING E1
12,000 GSF

LEVEL 1 PLAN 1" = 30' N

Concept Development Plan

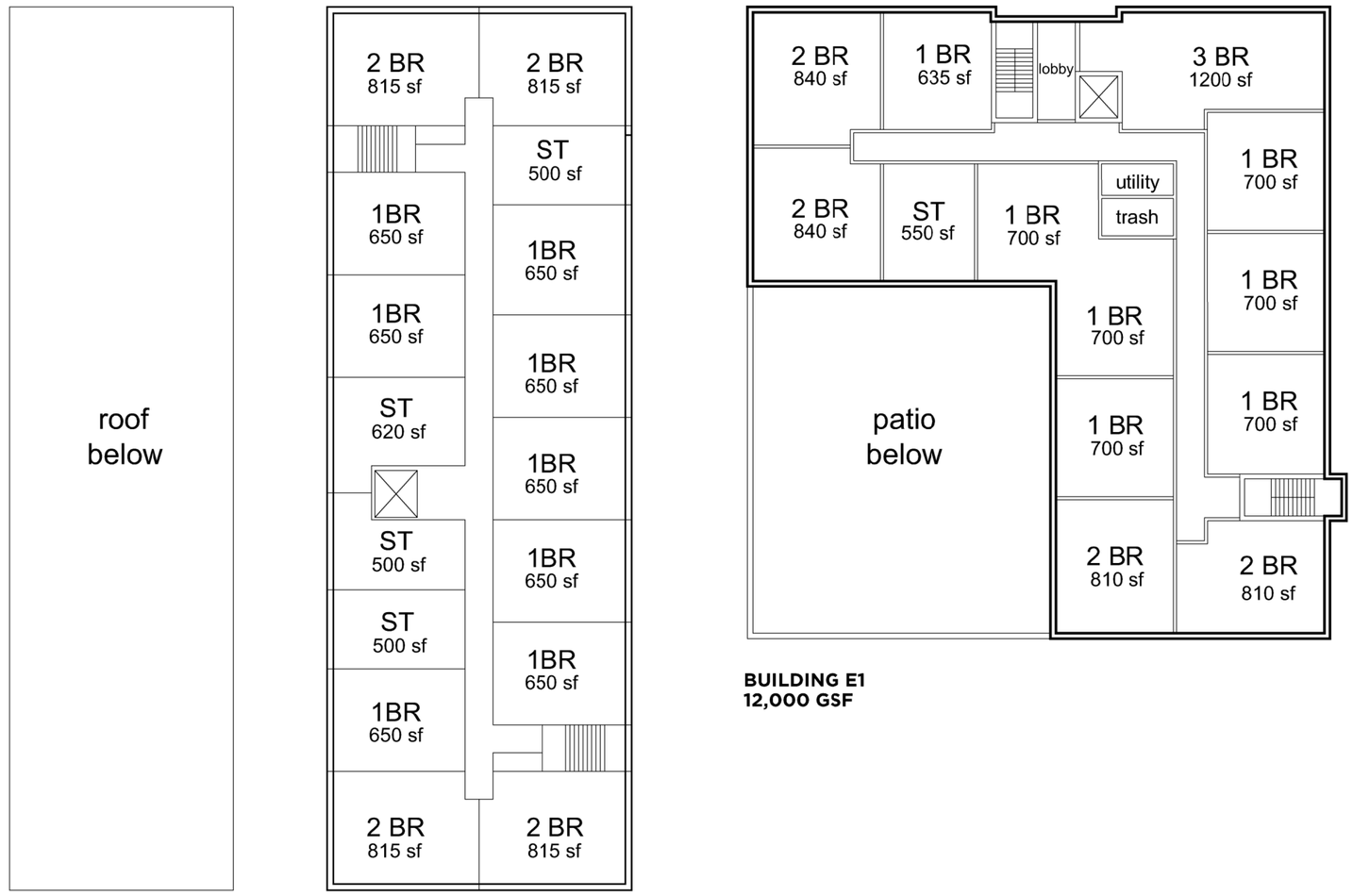

BUILDING W1
0 GSF

BUILDING W2
12,350 GSF

BUILDING E1
12,000 GSF

LEVELS 2-4 PLAN 1" = 30' N

October 3, 2022

Mr. Christian Gray
Co-Director
inCOMMON Community Development
Via email: christian@incommoncd.org

Re: Letter of Interest – The Poppleton – Omaha, NE

Dear Christian,

This letter is intended to convey American National Bank's interest in considering your financing request for the new construction of a mixed-use building with 100 units of quality, affordable housing as well as over 8,000 square feet of commercial space in the Park Avenue neighborhood of Omaha. We have a long history of partnering with developers for the betterment of the communities in which we do business. We are excited to have the opportunity to play a part in your efforts.

Please note, this is not a commitment to lend and is provided to you as American National Bank's general terms and conditions under which we may consider providing financing as of this date for the transaction as discussed. The proposal is subject to receipt of a complete loan request application and American National Bank's underwriting procedures.

SUMMARY OF PROPOSED TERMS AND CONDITIONS

Borrower:	inCOMMON Community Development, or other legal borrowing entity to be determined.
Purpose:	Construction/perm financing for the new construction of a mixed-use building containing 100 units of affordable housing and 8,000 sf of commercial space.
Amount:	Up to $20,000,000, but in no event to exceed 115% of the Lender-approved appraised value of the property.
Term:	24 months construction / 15 years permanent

Rate:	Construction rate floating at WSJ Prime Rate, variable daily. Permanent rate equal to 2.50% over 20-year Treasury rate, fixed.
Prepayment:	Construction loan can be repaid at any time, without penalty. Permanent loan prepayment penalty of 2%.
Repayment:	Interest-only payments with all outstanding principal due at maturity during construction. Permanent loan repaid in monthly installments of principal and interest amortized over 40 years.
Loan Fee:	0.75%
Collateral:	First lien mortgage, assignment of rents, and fixtures filing on the property to be financed.
Guaranty:	inCOMMON Community Development, completion guaranty during construction.

Please contact me if you have any questions, or if you need any additional information. Thank you for giving American National Bank the opportunity to discuss participation in this project.

Sincerely,

Dawni Freeman
Vice President

CITY OF OMAHA
CITY COUNCIL

Omaha/Douglas Civic Center
1819 Farnam Street - Suite LC-1
Omaha, NE 68183
Phone (402) 444-5520
www.cityofomaha.org

Pete Festersen
President
Vinny Palermo
Vice President
Juanita Johnson
Danny Begley
Don Rowe
Brinker Harding
Aimee Melton

October 6, 2022

Senator Justin Wayne, Chair
And Members of the Economic Recovery Special Committee
1445 K St
PO Box 94604
Lincoln, NE 68509

Dear Senator Wayne and Committee Members:

I am writing to you today in strong support of inCommon's application for up to $20,000,000 to support the planned "The Poppleton" project.

inCommon has a mission to 'unite and strengthen vulnerable neighborhoods,' and this project does just that. "The Poppleton" project will bring over 100 units of affordable housing to an area desperate for safe and affordable housing. Commercial space is also part of the project plan, which will bring up to fifty full-time jobs to the area following completion of construction. This combination of providing affordable housing and jobs is the precise kind of project that LB 1024 funds are intended to support.

This project has the potential to bring fundamental change to the Park Ave neighborhood and provide long lasting economic benefit to the neighborhood as a whole. As City Council representative for this area, I am proud to support such a transformational and important project and urge you to fund the request to its full amount.

Thank you for the opportunity to comment.

Sincerely,

Danny Begley

Danny Begley
Omaha City Council District 3

OneWorld
Community Health Centers, Inc.

4920 South 30th Street, Suite 103, Omaha, NE 68107
Administration: (402) 502-8845
Appointments: (402) 734-4110
Fax: (402) 991-5642

Culturally Respectful, Quality Health Care I www.OneWorldOmaha.org

To Whom it May Concern,

On behalf of OneWorld Community Health Centers (OneWorld), please accept this letter of support for the application by inCOMMON Community Development (inCOMMON) for funding through the American Rescue Plan Act (ARPA) for the construction of affordable housing units in the Park Avenue neighborhood.

OneWorld seeks to be an innovating leader in health care, empowering individuals and creating healthier communities. This fall, OneWorld will be opening its [fifth] behavioral health clinic at 1325 Park Avenue, extending its mission of culturally respectful healthcare to Park Avenue neighbors. Studies have shown that the health of a neighborhood relies in part on the availability of safe and affordable housing and economic opportunity for its neighbors.

inCOMMON's proposed construction of over 100 affordable housing units as well as over 8,000 square feet of commercial space ("The Poppleton") on the same block as our Park Avenue clinic, will bring desperately needed housing as well as job opportunities to a neighborhood in which OneWorld will provide services. As a presence on the block for 15 years, inCOMMON has been, and will continue to be, a valuable partner with OneWorld as we seek to make the Park Avenue area healthier and safer. Therefore, we support inCOMMON's development of The Poppleton and would ask that their proposal be given every possible consideration for funds.

Sincerely,

Joel Dougherty
Chief Operating Officer

BOARD
Michael Chase
Senator Jen Day
Nadira Ford-Robbins
Don Hutchens
Amy Hutfles
Alan Jarecki
Christina Kahler
Victoria Mejias
Madeline Moyer
Dave Ridder
Michael Robinson
Armando Salgado
Nancy De Santiago, RN
Erik Servellon
Suzi Sterba
Donna Stewart, PH.D.
Jaime Suarez Delgado
Thomas Svolos, MD
Dolores Terwey
Senator Tony Vargas
Andrea Skolkin,
Chief Executive Officer

ADVISORS
Ellie Batt
Ken Bird, PH.D.
Stephen & Anne Bruckner
Dr. Mike & Kathy Gross
Jamie Gutierrez Mora
Kellie Harry
Mike & Susan Lebens
Carol Wang
Drew & Meredith Weitz
Adam & Sarah Yale
Lyn Wallin Ziegenbein

Nebraska State Legislature

SENATOR JOHN CAVANAUGH

District 9
State Capitol
PO Box 94604
Lincoln, Nebraska 68509-4604
(402) 471-2723
jcavanaugh@leg.ne.gov

COMMITTEES

Agriculture
General Affairs
Natural Resources
Justice Reinvestment Oversight
Midwestern Higher Education Commission
Rules

October 3, 2022

To Whom It May Concern:

I am pleased to offer my support for the application by InCommon Community Development for funding through the American Rescue Plan Act (ARPA) for the construction of affordable housing units in the Park Avenue neighborhood in my legislative district.

There continues to be a very critical need for affordable housing in Omaha. The median household income in my legislative district, which includes the Park Avenue neighborhood, is $49,359 which ranks 42nd out of 49 legislative districts. While there have been numerous new housing developments in the past decade, most of these have been high-end luxury apartments that do not address the growing need for affordable housing. The neighborhood around Park Avenue is especially in need of new, high-quality affordable housing. InCommon has been involved with this neighborhood for over 15 years.

InCommon Community Development proposes to use ARPA funding to construct 100 affordable housing units at Park Avenue and Poppleton Street along with 8,000 square feet of commercial space. It is expected that 75 construction jobs will be created and 50 full-time jobs once the project is completed.

When I voted in favor of LB 1024 which set up the process for the distribution of these one-time funds, projects like the one proposed by InCommon Community Development were what I had in mind for long lasting economic benefit.

I ask that you give this proposal every possible consideration as you decide how to distribute these funds.

Sincerely,

John Cavanaugh
State Senator

DATA TABLE OF USES

Use of Funds (EAST SIDE LIHTC PROJECT)

Sources	
Grant Amount	10,060,919
LIHTC Equity	3,785,892
TIF/PACE	1,851,250
Total Construction Costs East Parcel	**15,698,061**

Sources and Uses (WEST SIDE Mixed-USE PROJECT)

Sources	
Grant Amount	10,096,803
NMTC Equity	4,770,277
TIF/PACE	1,851,250
Total Construction Costs West Parcel	**16,718,330**

Total Grant Proceeds	**20,157,722**
Total Tax Credit Equity	**8,556,169**
Total TIFF/PACE Funding	**3,702,500**
Total Construction Costs	32,416,391

Grant Application

Row 130

Organization Name (if applicable)	RGRBP/Legacy Builders
Physical Address	400 N Allen St Bennington NE 68007
Mailing Address	
Website	legacybuildersne.org
Social Media Accounts	
Name	Toni Goins-Brockman
Title	Founder/Chief Visionary Officer
Email Address	toni@richgirlconsultng.com
Phone	+1 (757) 406-8664
Team	Yes
	Anthony Brockman: Co-Founder Executive Director, Toni Goins-Brockman Founder/CVO, Mitchell Hockenbury CFO, Kecia Newton Director of Housing, Candice Price Director of Community Engagement
Organizational Chart	Anthony Brockman: Co-Founder Executive Director, (20+ years' experience in mortgage lending, financial services, and helping minorities achieve homeownership. Toni Goins-Brockman Founder/CVO (20+ years in banking, financial services, consumer and small business lending, and providing holistic financial coaching services for minorities) Mitchell Hockenbury CFO/CFP with 20+ years of helping individuals and minorities with retirement planning wealth strategies Kecia Newton Director of Housing, Owner of Fresh Start Credit Services and Alpha & Omega Developments with over 10 years' experience in real estate investing, flipping, and community revitalization Candice Price Director of Community Engagement (5+ years serving the community through various board positions, real estate investor Collectively our team has over 15 years of experience in real estate investing
Other Completed Projects and/or Accomplishments	Our non-profit was established in 2011 and has been providing financial services and comprehensive holistic financial coaching to black families since inception, we are expanding to provide affordable housing communities.
Proposal Title	Legacy Builders
Total Budget ($)	$2,682,000.00
LB1024 Grant Funding Request ($)	$1,600,000.00
Proposal Type	Combination of capital project and service/program
Brief Proposal Summary	Rich Girl, Rich Boy Prep/Legacy Builders is a community revitalization project with the individual in mind. We seek to provide a different approach in terms of problem solving with strategies that are implemented to not only see a need, but also fill it. Our business structure provides wrap around services that aide in the successful completion of programs aimed in breaking generational curses of poverty, changing mindsets and creating generational wealth through homeownership and proper financial planning. Our initiative is to provide affordable housing in N. Omaha. Our project consists of rehabbing and development. We will be purchasing 4 distressed properties, rehabbing the properties, and offering affordable rental rates. These families will go through our Legacy Builders program to be prepared to purchase a home with in 24-36 months. Our new development will consist of either 4 duplexes or 10 SFR

	new construction affordable houses in the North Omaha region. Our development will not only provide affordable housing, but most importantly financial support services needed for the family to achieve true financial freedom. Each unit will have 3 bedrooms, 1.5/2 bath with optional finishes such as finished basements, a garage, car port, etc. Each home will be approximately 1200 sq.
Timeline	We are looking to start immediately upon funding. We have our team ready with a completion date of 12 months from the start of the project. We will be acquiring landbank properties which are shovel ready. We have been in communication with both land bank and Habitat with parcels of land that are suitable for our development.
Percentage completed by July 2025	100%
Funding Goals	Fundamental Change (i.e., a proposal that will continue to elevate North or South Omaha's presence and perception within the region, significantly improving the lives of area residents through physical development) Long-Lasting Economic Growth (i.e., a proposal that will foster gainful employment opportunities and financial investment in the area, leading to the creation of generational wealth and widespread economic vitality in North and South Omaha) Transformational (i.e., a proposal that will help energize, recharge, or spur significant and favorable advancements in North or South Omaha's function or appearance)
Community Needs	Policy (i.e., develop or improve context-sensitive education, finance, health, training, zoning, etc.) Sustainable Community (i.e., create or enhance housing, services, education, civic uses, recreation, etc.)
"other" explanation	
Proposal Description and Needs Alignment	Our development directly solves two long standing problems that blacks in N. Omaha face: 1) comprehensive holistic financial coaching with a team of experienced professionals and access to affordable housing. We take a full assessment of our participants mindset, skill level, current employment, and vision for the future. Our program addresses mindset training, career development, and creating realistic and achievable financial independence. We then help our clients implement their plan and are engaged with them weekly to ensure they are progressing. A part of our planning is helping them create an additional stream of income within 3-5 years through acquiring their first rental property. Our clients remain in the program until they have reached full financial independence. After they become homeowners, they learn the benefit of taking care of their property (which is their biggest asset) and how leveraging equity can be used as a part of their wealth accumulation strategy.
Visioning Workshop Findings Alignment	Our project directly addresses the following findings from the Visionary Workshop for N. O: 1. Financial literacy and access 2. Lack of responsibility for community conditions and economic resources 3. Lack of resources 4. Lack of quality entry level housing 5. Lack of thriving black businesses (creating viable businesses is a part of our holistic financial coaching/planning for our families)
Priorities Alignment	Our reason for existence is to strengthen black families and provide them with a solid financial foundation and assets that can be passed down to future generations. We understand the importance of career development and establishing viable small businesses. Each member of our team has excelled in their careers, in real estate, and in their own businesses.
Economic Impact	Our project will provide 50-60 temporary jobs. We will have separate crews working on site to keep us on track with our development timelines.
	(3) We will be hiring an intake specialist, a program facilitator who will be responsible for weekly checks with our families, and lawn care services for our rentals
	50-60
	$20-$25 per hour

	We plan to continue to scale and build multiple communities as well as affordable apartments in N. Omaha, this will continue to provide jobs for contractors and as we grow we will need to hire more support. We are offering salaries and compensation above the median income in N. O. All of our contractors and staff workers receive financial coaching and planning at no additional cost.
Community Benefit	Our financial services and legacy builders' program are available to all resident in the community. Our affordable housing developments will increase livability in the community and homeownership pride.
	This proposal directly contributes to community sustainability and quality of life though our ongoing coaching on the importance of home maintenance and the continual development of the whole family unit.
Best Practices/Innovation	We are bringing full financial services, career development, and family legacy building to the entire family unit. This level of comprehensive planning is typically accessible to wealthy families. We are our families first and final destination to achieve their financial dreams and increase their quality of life. We do not just focus on adults, children receive financial coaching, college planning services, and career development strategies. We are building the entire family unit.
Outcome Measurement	The effectiveness of our program will be measured by: improved education, career development, improved personal financial statements, family stabilization
	Our executive team will provide our families with monthly, quarterly, and yearly updates on their status and goals met.
Partnerships	Yes
	Omaha 100 (down payment assistance) Habitat for Humanity (referrals for families as well as our organization providing financial services for their homeowners) Carol's House of Hope (We will help their single moms with financial and life coaching and affordable housing)
	Meetings have been held with each partnering organization and we are working on formalizing partnerships through a MOU
Displacement	No
Displacement explanation	
Physical Location	Location: 2509, 2513, 2517, and 2519 Corby St
Qualified Census Tract	Within one or more QCTs
Additional Location Documents	Plans and pictures of the location will be uploaded
Property Zoning	Yes
Is the project connected to utilities?	
	Yes
	No
Design, Estimating, and Bidding	Yes
	Yes
General Contractor	Yes

	No
	Kecia Newton is a staff member, double minority with over 10 years' experience in real estate development. She also has experience in financial coaching and credit repair for minorities. Her experience directly tied to our mission and vision.
Request Rationale	We are requesting the amount needed to complete the new construction development. We have requested other funding for the wrap around financial services and the rehab properties.
Grant Funds Usage	The funds will be used to build the new construction units.
Proposal Financial Sustainability	Yes
	After the initial investment we will begin the development of the units with an anticipated timeline of 12 months. We project our units to be sold within a month and the revenue from the sales will be used to start our next new develoment.
Funding Sources	Additional Funding sources that we are exploring are through FPI
	FPI Expected decision date within the next 30 days
	No
Scalability	Due to the nature of our project, it is more cost effective to build the 4 units at the same time
Financial Commitment	We are a non-profit profit organization utilizing 100% grant funding and community resources available to address affordable housing and access to financial literacy in N. Omaha.
ARPA Compliance Acknowledgment	☑
ARPA Reporting and Monitoring Process Acknowledgme	☑
LB1024 Funding Sources Acknowledgment	☑
Public Information	☑
File Uploads	

2 Year's Operationg Budget

	Year 1	Year 2		
Effective Gross Income	$ -	$ 552,800		
Total Project Expenses.	1,642,000	1,027,000		2,669,000
Net Operating Income	(1,642,000)	(474,200)		
Development Costs:			2 year cost	
Rehab Purchase (4 houses @$65k each)	260,000		260,000	10%
Rehab of the Rental Properties	240,000		240,000	9%
Land Purchases	50,000		50,000	2%
Permits	60,000		60,000	2%
Plot Outline	5,000		5,000	0.2%
New Construction of 10 SFH	600,000	600,000	1,200,000	45%
Developer Fee (7.5%)	45,000	45,000	90,000	3%
Salary Expense	235,000	235,000	470,000	18%
Overhead (Supplies, Rent, Etc)	72,000	72,000	144,000	5%
Miscellaneouse (unexpected/overrun at 15%)	75,000	75,000	150,000	6%
Rental maintenance (5%)		13,000	13,000	0.5%
				100%

RICH GIRL RICH BOY PREP

TONI GOINS-BROCKMAN

TABLE OF CONTENTS

1 EXECUTIVE SUMMARY | 1

2 PROBLEM & SOLUTION | 2

3 COMPANY DESCRIPTION | 3

4 MARKET ANALYSIS | 4

5 SWOT ANALYSIS | 5

6 NORTH OMAHA DATA 16

7 PRODUCTS & SERVICES | 7

8 MARKETING STRATEGY | 8

9 FINANCIAL PLAN | 9

10 ROADMAP | 10

EXECUTIVE SUMMARY

1

BUSINESS SUMMARY

Rich Girl, Rich Boy Prep/Legacy Builders is a community revitalization project with the individual in mind. We seek to provide a different approach in terms of problem solving with strategies that are implemented to not only see a need, but also fill it. Our business structure provides wrap around services that aide in the successful completion of programs aimed in breaking generational curses of poverty, changing mindsets and creating generational wealth through homeownership and proper financial planning.

OUR MISSION STATEMENT

"Strengthen the individual, strengthen the family, change the dynamic."

To create "Paradigm Shift" communities that strengthen underserved BIPOC families in Nebraska. We are changing the narrative on how our families view finances, family, health, wealth, careers, education, business, and homeownership. These gateways will help create avenues for future legacies while strengthening the family unit. We focus on strengthening the family unit by providing resources that work, full-service coaching, affordable housing and an array of other services. These services will assist in developing the individual first, thus creating a paradigm effect which encourages a change in dynamic for the entire family unit.

FUNDING PLAN

The overview:

- To secure grant funding through community-based organizations whose mission and vision align with ours.
- To utilize available city and state funding allocated for development projects in N. Omaha and census track areas.

THE PROBLEM

2

The top issues:

- Housing shortage
- Low affordable housing inventory
- Holistic financial planning, personal development, and career advancement for low-moderate income families

OUR SOLUTION

"Focus on the solution, not the problem."

~Jim Rohn~

1. We are committed to providing quality affordable housing in conjunction with holistic financial services and personal development for the entire family unit.

COMPANY DESCRIPTION

3

BUSINESS OBJECTIVE

The implementation of a multi-service community safehouse that will not only change the social norm through collaborative efforts but also bridge the generational wealth gap through collective proven measure originally only available to families with high net worth.

BUSINESS VISION

To be a viable, continuous change within the community. The end goal to is invoke change, to solve the current and on-going problems, change the social norm and impart “best- practice” policies that aide in strengthening the family unit.

BUSINESS LOCATION

Nebraska; with an emphasis in North Omaha

MANAGEMENT TEAM

Tonika Goins-Brockman – Chief Visionary Officer

Anthony Brockman – Executive Director

Mitchell Hockenbury – Chief Financial Officer

Kecia Newton – Director of Housing Development and Strategic Planning

Candice Price – Director of Community Engagement

MARKET ANALYSIS

4

TARGET AUDIENCE

Future clientele:

We will serve single parent, 2 parent, and married households. The criterion for an individual is that he/she has the determination to change his/her mindset to reach a common goal and fall within low-moderate income levels.

DEMOGRAPHICS

Demographic data compiled by city-data (2019) and Census 2020. The data covers zip codes 68104, 68111, 68152, 68112, and 68110

See Illustration 1

Page 6

TARGET CLIENT MARKET

Client Summary

Client Age Group:	Varies
Client Occupation:	Employed
Client Location:	North Omaha, NE
Client Income Levels:	$25,000 - $65+
Client Stats:	Single parent household 2 parent household Married household

A detailed description of our targeted audience:

We seek to provide services to single parent, 2 parent and married households. Our mission is strengthening the entire family unit with wrap around services. We will be able to teach structure, accountability, goal setting and successful completion of the targeted programs. We created the family dynamic and have the emphasis on the entire unit because research has shown that there is strength in numbers. When the core and the “head” are strengthened, the “body” will follow. Our plan is strategic and when we created our programs, they were designed to be a full-service operation to meet the needs of the underserved BIPOC community and the underbanked.

SWOT ANALYSIS

5

To proactively practice transparent business practices, we will use The SWOT analysis to depict/discuss our strengths, weaknesses, opportunities and any threat(s) that we foresee in the future.

STRENGTHS

A team of project managers who are subject matter experts in his/her field(s) of study with the ability to execute immediately and effectively.

- Strategic planning
- Financial Literacy
- Strong community engagement
- Solidified partnerships

A collective team effort with beneficial background expertise in various fields. These vital roles will serve as crucial factors in the successful execution of all services.

WEAKNESSES

- New to the area
- Difficulty in generating publicity
- Limited access to key location

Since our organization is new to the area, we have to prove ourselves to other organizations who have long standing relationships in the community.

While we have a small, diverse, and multifarious team, our program is comprehensive, and we will need additional support in the future to expand and support more families annually.

In summation, we took the data, we were proactive in our research, and recognized our weaknesses early on, which led us to properly plan for scalability and future developments.

OPPORTUNITIES

To be the first organization to provide top-tier, multi-product, wrap around services in the realm of finances, career development, mental health, family business, physical health, family values, mentorship to children and affordable housing.

THREATS

We've identified the following threats that are synonymous within our market, and they are as follows:

- Economic uncertainty
- Regulations with OSHA and other safety and building committees
- Inflated prices for materials
- Land acquisition

NORTH OMAHA DEMOGRAPHICS

Area: 31.607 square miles

Population: 90,652

Population density:
North Omaha: 2,868 people per square mile
Omaha: 4,133 people per square mile

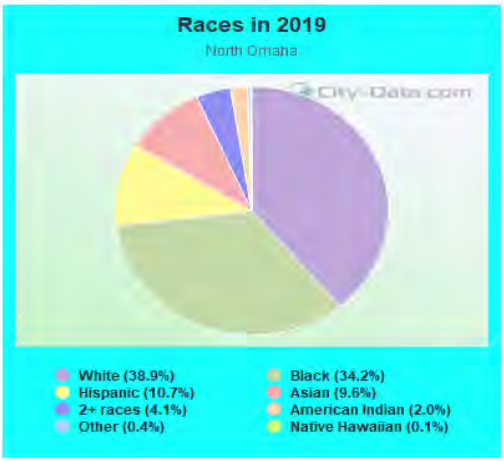

White	38.9%	38,031
Black	34.2%	33,435
Hispanic or Latino	10.7%	10,444
Asian	9.6%	9,416
Two or more races	4.1%	3,995
American Indian	2.0%	1,914
Some other race	0.4%	398
Native Hawaiian and Other Pacific Islander	0.1%	118

Median rent in 2019:
North Omaha: $677
Omaha: $792

Percentage of single-mother households (among all households):
North Omaha: 20.0%
Omaha: 8.8%

Percentage of married-couple families with children (among all households):
North Omaha: 23.3%
Omaha: 27.8%

Percentage of married-couple families (among all households):
Here: 37.5%
Omaha: 42.6%

Percentage of family households:
North Omaha: 48.1%
Omaha: 46.4%

Average household size:
North Omaha: 5.5 people
Omaha: 2.5 people

PRODUCTS & SERVICES

7

FINANCIAL SERVICES

Money mindset training
Money management training
Debt elimination strategies
Establishing their FIN (Financial Independence Number)
Credit repair plan
Tax consultations
Preparing for homeownership and beyond
Establishing IRA accounts
Term life insurance
Establishing their family giving plan
Legacy planning and will preparation

CAREER DEVELOPMENT

Determine industries in (STEM) and growing industries with higher salaries
Skill assessment
Resume services
Interview coaching
Image and personal brand coaching
Educational plan

Each member of the family is provided with their career development plan as well as assistance with job placement.

CHILDREN

Mindset
Skill Assessment
Leadership
Educational goals
College Planning
Life Skills
Resume Services
Interview Coaching
Image and Personal Branding Coaching
Giving Back
Entrepreneurship
Career Development Plan
Internships

MARKETING STRATEGY

8

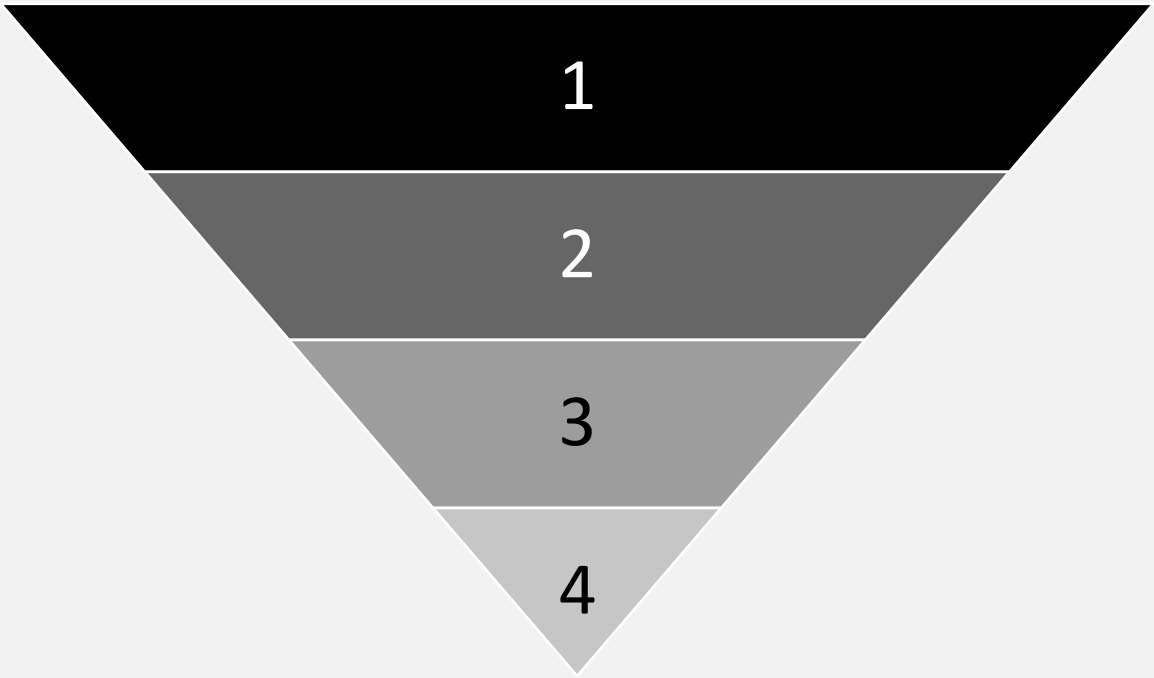

Steps	***Description***
Step 1	Make our presence known
Step 2	Introduce new concepts, strategies, partnerships and programs
Step 3	Apply for and receive funding to support the mission and projected goals
Step 4	Execute

FINANCIAL PLAN

9

YEARLY PROJECTED COST PER EXPENSE

Expense Breakdown: (2-year breakdown)

Salaries:

- Toni Goins-Brockman, Chief Visionary Officer ($30K)
- Anthony Brockman, Executive Director ($45K)
- Mitchell Hockenbury, Chief Financial Officer ($50K)
- Kecia Newton, Director of Housing Developments and Strategic Planning ($60K)
- Candice Price, Director of Community Engagement ($25K)
-

Total: $420K

Operational Cost:

- Overhead, supplies, rent $72K
- Staff - $50K

Community Development – (2-year project cost)

- Rehab purchase (4 houses at $65K per house)
- Rehab rebuild $240K (depending on level of work needed)
- Lot purchase $50K
- Permits $60K
- Excavation $10K
- Plot outline $5K
- New Construction – 10 single family homes
    - Homes (3 bedroom, 2 bath, (max 1200 sq. feet, single family homes) $120K per build
    - Total $1.2 million
- The developer fee 7.5% $90K

Unexpected cost (over 2 yr. span) $150,000

Total ask: $2,682,000 (includes maintenance/repair budget on rentals after year 1)

ROADMAP

"A proactive organization designed to educate, expose, and elevate children and families. We're building paradigms and investing in our communities through intentional strategies and affordable housing. Through unwavering values and passion, we will produce hope for a brighter tomorrow; today. With our structured curriculum, mentors, life coaches, relative experience and real-life application we are the most comprehensive full service program available."

Start

Market our willingness to serve

Through community engagement, new partnerships, and joint ventures we will make our presence known.

Gain traction

Further continuation of conducting research specific to our market, formulate plans to coincide with the market, place ourselves on the forefront as the solution.

Continuation

Continue working with current clients in our respective fields to ensure their success through the program.

Apply for grant funding

Apply for funding that will aide us in continuing our mission and meeting the needs of low-moderate income families.

Receive funding

Use the grant issued funding to implement our community based program and development plans.

Build

Add effective team leaders, office personnel who can fulfill the day-to-day operations and support our needs as we grow to serve more families annually.

End

"PARADIGM SHIFT" COMMUNITIES
THE NEAR FUTURE

THE MISSION

To provide affordable housing to low-moderate income families that will solve current and future housing problems within the outlined areas. We have identified income levels, current housing needs, data in relation to affordable housing and procedures to implement the plan.

Affordable housing is a term that is loosely used, and its definition may change depending on the party that is identifying "affordable." Through our market research we have identified three basic points that will help define our mission to truly offer homes and communities that are affordable to the prospective client.

The 3 main components:

1. The need – we have identified the crisis in the real estate field in terms of homes that need to be built and rising rent rates that make it hard for consumers to save for homeownership.

2. The cost- market data has shown us what the average income is for the groups of people we will server. With that data we were able to strategize and formulate plans that coincide with the cost to purchase a home, thus making it affordable.

3. The plan – We are proactive in our approach in actively providing real life programs that are geared towards longevity within family units. Long before families purchase a home through us, they will undergo a "life plan" that will guide them to creating a viable plan to not only secure a home but understand the homebuying process and how to plan to be financially secure and create generational wealth.

REHAB PROJECTS

To acquire dilapidated, distressed, and inhabitable homes in the area and rehab them according to local building codes, which results in a win for the community. Our rehab projects are designed for families that are not yet ready for homeownership. Upon acceptance and completion of our program, they will be prepared to purchase their first home.

NEW CONSTRUCTION PROJECTS

We will build 10 new construction affordable houses in the North Omaha region. Our development will not only provide affordable housing, but most importantly financial support services needed for the family to achieve true financial freedom. Each SFR will be 3 bedrooms, 1.5/2 bath, single family homes with optional finishes such as finished basements, a garage, car port, etc. Each home will be approximately 1200 sq.

1 story
3 bedroom
2 bath
1 car attached garage
Unfinished basement

1 story
3 bedroom
2.5 bath
No garage
Finished basement

1 story
3 bedroom
2 bath
1 car attached garage
Finished basement
Patio area

1 story
3 bedroom
2 bath
Concrete slab in rear of home for parking
Finished basement

"If you change the way you look at things, the things you look at will change.

Rich Girl Rich Boy Prep/Legacy Builders Organization Chart

Development Locations:

Our Location: Lots 2519, 2517, 2513, 2509 Corby St, Omaha 68111 (Currently held by the Land Bank on behalf of Habitat)

Our Development

Our first micro community development consists of 4 duplexes (8 units). Each 3/2 unit will be approx 1200 sq feet with an unfinished basement and 2 car garage.

Interior design
Our design will be open concept modern design with a mix of high end fixtures and standard grade materials. There will be ample space for the a large kitchen table and large couches to foster families to gather together in the main living space.

(Year 1 of this Pro Forma assumes full lease-up)

	Year 1	Year 2	Year 3	Year 4	Year 5	Year 6	Year 7	Year 8	Year 9
Effective Gross Income		$ 52,800	$ 53,856	$ 54,933	$ 56,032	$ 57,152	$ 58,295	$ 59,461	$ 60,651
Total Project Expenses. First year buy and rehab cost 4 pro	260,000	13,000	13,390	13,792	14,205	14,632	15,071	15,523	15,988
Net Operating Income	(260,000)	39,800	40,466	41,141	41,826	42,521	43,225	43,939	44,662
First Mortgage	-	-	-	-	-	-	-	-	-
Second Mortgage	-	-	-	-	-	-	-	-	-
Cashflow		-	-	-	-	-	-	-	-
Net Project Cash Flow	$ (260,000)	$ 39,800	$ 40,466	$ 41,141	$ 41,826	$ 42,521	$ 43,225	$ 43,939	$ 44,662
Debt Coverage Ratio. NO DEBT on the Rental Properties	**#DIV/0!**	**#DIV/0!**	**#DIV/0!**	**#DIV/0!**	**#DIV/0!**	**#DIV/0!**	**#DIV/0!**	**#DIV/0!**	**#DIV/0!**

	Year 10	Year 11	Year 12	Year 13	Year 14	Year 15	Year 16	Year 17	Year 18	
Effective Gross Income	$ 61,864	$ 63,101	$ 64,363	$ 65,650	$ 66,963	$ 68,302	$ 69,668	$ 71,062	$ 72,483	
Total Project Expenses	16,468	16,962	17,471	17,995	18,535	19,091	19,664	20,254	20,861	
Net Operating Income	45,396	46,139	46,892	47,655	48,428	49,211	50,005	50,808	51,622	
First Mortgage	-	-	-	-	-	-	-	-	-	
Second Mortgage	-	-	-	-	-	-	-	-	-	
Third Mortgage	-	-	-	-	-	-	-	-	-	
Net Project Cash Flow	$ 45,396	$ 46,139	$ 46,892	$ 47,655	$ 48,428	$ 49,211	$ 50,005	$ 50,808	$ 51,622	
Debt Coverage Ratio	**#DIV/0!**	**#DIV/0!**	**#DIV/0!**	**#DIV/0!**	**#DIV/0!**	**#DIV/0!**	**#DIV/0!**	**#DIV/0!**	**#DIV/0!**	**#DIV/0!**

Estimated Month First Mortgage Payment
Estimated Month Second Mortgage Payment

Income escalator	2.0%
Expense escalator	3.0%

Grant Application

Row 131

Organization Name (if applicable)	Own The Pond in partnership with Abide
Physical Address	3223 North 45th Street, Omaha, NE 68104
Mailing Address	3223 North 45th Street, Omaha, NE 68104
Website	www.shiftomaha.com, www.ownthepondnetwork.com, Abideomaha.org
Social Media Accounts	Facebook: AbideOmaha, Instagram: @abideomaha, YouTube: Abide Omaha, Twitter: @AbideOmaha
Name	Jason Hartig, P.E. (NE), CxA, LEED AP
Title	Principal – Performance WERX
Email Address	jason.hartig@performancewerx.com
Phone	+1 (402) 658-0652
Team	Yes
	Consultants: Jason Hartig – Principal of Performance WERX, Cassidy Hartig – Consultant with Fulcrum: Leadership Team for Own The Pond, Myron Pierce – Founder, Johnnie Mae Dennis – Program Director, Amar Hengerson – Director of Recruitment, Leadership Team for Abide: Josh and Jen Dotzler – Visionary Leaders and CEO of Abide, Ron and Twany Dotzler – Founders of Abide, Joey McKernan – Executive Director, Partners and Programs of Abide, Krehauna Dotzler – Development Director or Abide, Shawn Deane – Operations Director of Abide, Board of Directors for Abide: Anthony Edwards – Board President, John Campbell – Treasurer, Miranda Adams – Board Member, Kenny Onatolu – Board Member, Chuck Downey – Board Member
Organizational Chart	Team is listed above and on pdf uploaded with this submittal.
Other Completed Projects and/or Accomplishments	Since 2017, Shift Omaha has tracked the following statistics: 40+ graduates Over 60% of graduates return and serve for Shift 85% of graduates say they are more confident as entrepreneurs In 2021, Shift graduates generated $17,000 between each other (keeping money in North O) Shift Omaha offers monthly business workshops, networking groups, financial services, business coaching, and coworking space. These services intend to build up entrepreneurs in North Omaha at affordable rates directed toward inner city business owners. Abide is a non-profit organization dedicated to eliminating inner cities. Abide began in 1989 and focuses on a strategy of building safer neighborhoods, growing stronger families, and developing emerging leaders. Their vision is that there would be no place in Omaha, NE defined by “redlines” or “red dots”. In the Omaha areas where Abide has helped establish a lighthouse (houses in North Omaha where a family lives and works with those around them to love the neighborhood and people in it ¬— see Abide.org for more info), crime dropped an average of 75%. Abide also operates a food bank serving the local area.
Proposal Title	Shift Omaha Space Renovation
Total Budget ($)	$150,000.00
LB1024 Grant Funding Request ($)	$100,000.00
Proposal Type	Capital project
Brief Proposal Summary	Inner cities are facing unprecedented challenges. Cycles of poverty and crime ravage the lives of the next generation.

	That's why Own The Pond launched an inner-city entrepreneurship program called Shift: a 16-week entrepreneurship incubator designed to train, mentor, and resource people to shift into an innovative mindset. They envision thousands of inner-city entrepreneurs who were once a part of the problem and are now a part of the solution by launching and scaling successful and viable businesses. Every inner-city industrialist deserves to be successful and in control of their future. The 16-week incubator is designed to empower leaders by exposing them to tactical thinking while immersing them in experiences that will enable the students to develop creativity, critical thinking, effective problem solving, communication, teamwork, and other entrepreneurial skills that will enable them to succeed in future ventures. Own The Pond believes consultancy is essential to the process, so they provide group mentoring opportunities. Creating space where seasoned business leaders can pour into the next generation of leaders is paramount to their success. In addition, every graduate who completes the program is provided a Chromebook, a micro grant, access to the networking circle, and world-class business coaching. The money from the LB10204 grant would be used to renovate and furnish a space on the Abide Better Together campus (3223 North 45th Street, Omaha, NE 68104) for them to expand their classes and mentor more entrepreneurs in North Omaha. The renovation would include upgrades/repairs to the HVAC system, new lighting, new flooring, wall repair, painting of walls, window treatment, and furniture. The grant will not be used to start a new program with a hope of success; it would be used to expand a proven program with a history of success so that it can reach more people. Training and mentoring increases wealth in the community and reduces crime. The group is positioned to start the renovation immediately upon award of the grant.
Timeline	Renovation of the space can begin immediately. The space will need some design support for equipment repairs, however, much of the work can begin immediately. Completion is anticipated by Summer of 2023.
Percentage completed by July 2025	99%
Funding Goals	Fundamental Change (i.e., a proposal that will continue to elevate North or South Omaha's presence and perception within the region, significantly improving the lives of area residents through physical development) Long-Lasting Economic Growth (i.e., a proposal that will foster gainful employment opportunities and financial investment in the area, leading to the creation of generational wealth and widespread economic vitality in North and South Omaha) Transformational (i.e., a proposal that will help energize, recharge, or spur significant and favorable advancements in North or South Omaha's function or appearance)
Community Needs	Quality of Life (i.e., create or enhance natural spaces, mixed uses, parks, safety, etc.) Sustainable Community (i.e., create or enhance housing, services, education, civic uses, recreation, etc.)
"other" explanation	
Proposal Description and Needs Alignment	Shift Omaha is an organization dedicated to training, mentoring, and resourcing people to shift into an entrepreneurial mindset. The vision is that by encouraging and supporting entrepreneurs in the North Omaha area, new businesses will be started, wealth will be built in North Omaha, and the new owners will support others to do the same. When people who live and work in the area have a vested interest in the success of the community, they will be more likely to support the local community and avoid crime. There is a shift in cleanliness and community in areas with local ownership and a decrease in poverty and crime. As stated by the founder of Own The Pond (Myron Pierce) "Give a man a fish and you feed him for a day, teach a man to fish and you feed him for a life, but show him how to own the pond and he'll build a legacy that outlives him for generations to come." The goal of Shift Omaha is not to reach a single person, but to have generational impact to help break the cycle of poverty and hopelessness. The grant would be used to finish and upgrade the office and training space. With the completed area, Shift Omaha can serve more people and expand their reach. They will be able to provide an affordable coworking room with the technology available to start

	the new entrepreneurs off in a competitive and supportive position. When owners are trained, supported, and respected, they are more likely to succeed past the initial opening. Success is not just starting companies, but ensuring they have the assistance and resources to last and empower future generations.
Visioning Workshop Findings Alignment	Some of the weaknesses listed in the SWOT analysis from the Public Engagement Summary for North Omaha include: Economic investment does not recycle within the community. Financial literacy and access. Lack of connected businesses economically. Lack of investment. Lack of black owned companies that attract others from outside the community. Lack of responsibility for community conditions and economic resources. Lack of jobs. Lack of for-profit business. Shift Omaha focuses on supporting residents to start businesses that benefit the local economy. Most of these entrepreneurs are black. These for-profit businesses create for jobs and recycle the money within the community while also drawing in residents from other communities to spend money.
Priorities Alignment	LB1024 Section 4(2) states that the grant money shall be distributed with an emphasis on “assistance for small businesses, job training, and business development within such communities and neighborhoods.” Shift Omaha is an organization focusing on helping residents in North Omaha to start business. They provide the training and business development assistance to help initiate small businesses.
Economic Impact	The grant money from LB1024 would not directly create business beyond the construction cost to local contractors. The largest benefit is that the money would allow Shift Omaha to train others so that they can create businesses. The money is not a one-time benefit to a select group of people; it is the seed that allows a wide reach empowering others to create jobs. In the last five years, over 40 people have graduated from this program. These are people who create a domino effect on others to help create jobs, recycle investment, and support local growth.
	The program run from this space will be to create jobs. This is a jobs creation program so the only limit is number of people enrolling and time.
	Construction will use existing North Omaha companies or individuals. The number of jobs created temporarily for construction is unknown.
	Unknown as the program is to create business owndership.
	This job creation program targets North Omaha and the QCTs identified.
Community Benefit	Jobs are a benefit to a community. Those jobs take on additional significance to the people creating them or working there that believe in the cause. When someone starts a business, they typically try to clean up the area and prevent troubles from occurring on their property. As the business grows, they try to support other local businesses. This trend leads to a closer community and reduced crime. Shift Omaha empowers people to start or grow their businesses in the community. This mindset leads to generational change. Kids mature with strong supporting parents and a family business to take over. There is less hopelessness and more unity. Shift Omaha is aiming to alter the trajectory of North Omaha.
	When residents have ownership in their companies, they are invested to make sure the company succeeds. This includes keeping the area clean and staying out of crime. This also leads to families staying together and kids being raised in family environments.
Best Practices/Innovation	This plan incorporates both proven practices and innovation. Larger successful businesses already attend conferences, share information, and incorporate partnerships. Shift Omaha is bringing these same opportunities to local small businesses at a scale more suited to their needs. Co-location office spaces are also popular for many companies. This type of space allows small businesses to start and grow at a lower cost than owning a building. Unfortunately, these co-lo spaces are often still expensive for new small businesses. It is not uncommon to pay over $2,000 a month for 300sf of office space. This cost is cost prohibitive for a small business. The combination of cost

	effective co-lo space and the training to be successful incorporates known best practices at a scale and cost to benefit local small businesses. Another innovation is the ongoing support for the businesses. Many seminars are set up for a fee with impact that concludes with the end of the conference. Shift Omaha stays in contact with graduates and helps them in an ongoing process. From providing computers to financial training, Shift Omaha sets new businesses on a successful path rather than speaking to them and immediately ushering them out the door to succeed or fail on their own.
Outcome Measurement	Shift Omaha measures multiple metrics including the number of graduates, revenue generated, percentage of graduates who return to serve for Shift Omaha, and percentage of graduates who feel more confident as entrepreneurs. These metrics look at the income, but also the engagement of the graduates in the program and their commitment to the community. When a person feels confident and assists others, they are more likely to succeed long term. When people are trained and engaged, they are more likely to help others. The measurements tracked intend to look for the success factors of a small community business.
	These outcomes are measured and tracked through surveys and ongoing follow-ups with Shift Omaha.
	Yes, when business are created there is always room for additional investment to grow or multiply. In addition, the owners themselves have been seen to invest time and money back into Shift Omaha and helping other businesses grow.
Partnerships	Yes
	Shift Omaha is run by Own The Pond. In addition, the Founder of Own The Pond is the lead pastor at Mission Church in Omaha (3401 Patrick Ave). This relationship creates an inherent partnership. Moreover, Christ Community Church also partners with Mission Church and Shift Omaha. Abide is another significant partner with Shift Omaha. Abide owns the space and is leasing it to Shift Omaha at a greatly reduced rate as this program aligns with the strategy and goals of Abide.
	The partnership with Abide is formalized. The partnership with Mission Church is due to common leadership. The partnership with Christ Community Church is a long-term union advertised on their website, in services, and through service projects.
Displacement	No
Displacement explanation	
Physical Location	This project will be located at 3223 North 45th Street, Omaha, NE 68104. This address is the location of the Abide Better Together campus. The Shift Omaha space will be located within an existing building on this campus.
Qualified Census Tract	Within one or more QCTs
Additional Location Documents	The Better Together campus is in Qualified Census Tract (QCT) 54.In addition to being located within QCT 54, the campus is bordered on the north by QCT 59.01 and on the west by QCT 58. The pdf uploaded shows the campus location as well as the space to be renovated.
Property Zoning	Yes
Is the project connected to utilities?	
	No
	No
Design, Estimating, and Bidding	No
	No

	Cost estimates have been developed by the Director of Operations at Abide who has experience in renovations on campus as well as Performance WERX. Performance WERX is a commissioning and project management company, and their principal has 22 years of experience in Omaha as a Professional Engineer designing buildings.
General Contractor	No
Request Rationale	The budget for the renovation is as follows: HVAC repairs/upgrades: $30,000 Lighting upgrades: $20,000 Electrical / communication upgrades: $20,000 Flooring upgrades: $20,000 Painting: $10,000 Wall repair and window treatment: $5,000 Design fees: $15,000 Furniture: $20,000 Electronics: $10,000 The budget for renovation and furnishings comes to a total of $150,000. We are requesting $100,000 with an anticipation of fundraising to cover any cost that exceeds $100,000.
Grant Funds Usage	The grant will be used to fund the renovation of the space on the Better Together campus of Abide for Shift Omaha. This includes design cost, building infrastructure repairs/upgrades (mechanical, electrical, and telecommunication upgrades), cosmetic upgrades (carpet, paint, etc.), and furnishings (desks, chairs, computers, etc.).
Proposal Financial Sustainability	Yes
	Shift Omaha is financially sustainable. During the initial startup phase, funding was acquired through local churches and private donations; the program itself is now sustainable. Funding will be used to complete a space to meet/train and donations are collected to sponsor community members to attend the training. Donations and sponsorships are collected to help those who would not otherwise be able to attend the training, however, the attendance fees are intended to cover the cost of the program making it sustainable long term without additional grant funding. Additional funding later would only be necessary if the program were to expand to multiple locations add co-lo office spaces in the community.
Funding Sources	Shift Omaha has not applied for any other grants or funding at this time.
	N/A
	Without this funding, Shift Omaha will continue to operate and will slowly renovate the space over time. The renovation may be scaled back and the speed at which people can be trained will be slowed, but the program will continue.
Scalability	This program is scalable throughout North and South Omaha. The request for funding is based upon a single renovation and is not scalable. Any shortfall in funding would require changes in the design or space renovated.
	N/A
Financial Commitment	Shift Omaha is proposing providing $50,000 for this renovation. This will be accomplished though church fundraising, local business support, or time/resource donations. Shift Omaha is a successful organization in Omaha and committed to continuing in Omaha. Omaha is their home, and they are 100% dedicated to providing jobs, hope, and a positive lasting legacy in Omaha, Nebraska.
ARPA Compliance Acknowledgment	☑
ARPA Reporting and Monitoring Process Acknowledgme	☑
LB1024 Funding Sources Acknowledgment	☑

Public Information	☑
File Uploads	Additional Location Documents (see application for list) Data table of uses (breakdown of how the requested funds will be used for your proposal) Organizational Chart Plans and detailed descriptions, including pictures and a map of the site location/surrounding area Proposal Budget/Sources and Uses Schedule

LB1024 Grant Proposal

Shift Omaha Space Renovation

Omaha Economic Recovery Act Coordination Plan

10-9-2022

Table of Contents

1. PERSONAL / ORGANIZATION INFORMATION 2
2. PROPOSAL LEADERSHIP 2
3. PROPOSAL OVERVIEW 4
4. PROPOSAL NARRATIVE 6
5. LOCATION 8
6. ZONING, DESIGN, AND CONTRACTING 10
7. FINANCIALS 10
8. ACKNOWLEDGEMENT OF COMPLIANCE, REPORTING, AND TRANSPARENCY 12

1. PERSONAL / ORGANIZATION INFORMATION

Organization Name

Own The Pond in partnership with Abide

Physical Address

3223 North 45th Street, Omaha, NE 68104

Mailing Address

3223 North 45th Street, Omaha, NE 68104

Website

www.ownthepondnetwork.com

www.shiftomaha.com

Abideomaha.org

Social Media

Facebook: AbideOmaha

Instagram: @abideomaha

YouTube: Abide Omaha

Twitter: @AbideOmaha

2. PROPOSAL LEADERSHIP

Primary Contact for Application

Jason Hartig, P.E. (NE), CxA, LEED AP

Principal – Performance WERX

jason.hartig@performancewerx.com

(402) 658-0652

Team

Consultants:

Jason Hartig – Principal of Performance WERX

Cassidy Hartig – Consultant with Fulcrum

Leadership Team for Own The Pond

Myron Pierce – Founder

Johnnie Mae Dennis – Program Director

Amar Hengerson – Director of Recruitment

Leadership Team for Abide:

Josh and Jen Dotzler – Visionary Leaders and CEO of Abide

Ron and Twany Dotzler – Founders of Abide

Joey McKernan – Executive Director, Partners and Programs of Abide

Krehauna Dotzler – Development Director or Abide

Shawn Deane – Operations Director of Abide

Board of Directors for Abide

Anthony Edwards – Board President

John Campbell – Treasurer

Miranda Adams – Board Member

Kenny Onatolu – Board Member

Chuck Downey – Board Member

Organizational Chart

Team is listed above.

Other Completed Projects and/or Major Accomplishments

Since 2017, Shift Omaha has tracked the following statistics:

- 40+ graduates
- Over 60% of graduates return and serve for Shift
- 85% of graduates say they are more confident as entrepreneurs
- In 2021, Shift graduates generated $17,000 between each other (keeping money in North O)

Shift Omaha offers monthly business workshops, networking groups, financial services, business coaching, and coworking space. These services intend to build up entrepreneurs in North Omaha at affordable rates directed toward inner city business owners.

Abide is a non-profit organization dedicated to eliminating inner cities. Abide began in 1989 and focuses on a strategy of building safer neighborhoods, growing stronger families, and developing emerging leaders. Their vision is that there would be no place in Omaha, NE defined by "redlines" or "red dots". In the Omaha areas where Abide has helped establish a lighthouse (houses in North Omaha where a family lives and works with those around them to love the neighborhood and people in it – see Abide.org for more info), crime dropped an average of 75%. Abide also operates a food bank serving the local area.

3. PROPOSAL OVERVIEW

Proposal Title

Shift Omaha Space Renovation

Total Budget

$150,000 ($27.75/sf)

LB1024 Grant Funding Request

$100,000

Proposal Type

Capital project to support a service/program

Brief Proposal Summary (overview, location, timeline) – 350 words or less

Inner cities are facing unprecedented challenges. Cycles of poverty and crime ravage the lives of the next generation. That's why Own The Pond launched an inner-city entrepreneurship program called Shift: a 16-week entrepreneurship incubator designed to train, mentor, and resource people to shift into an innovative mindset. They envision thousands of inner-city entrepreneurs who were once a part of the problem and are now a part of the solution by launching and scaling successful and viable businesses. Every inner-city industrialist deserves to be successful and in control of their future. The 16-week incubator is designed to empower leaders by exposing them to tactical thinking while immersing them in experiences that will enable the students to develop creativity, critical thinking, effective problem solving, communication, teamwork, and other entrepreneurial skills that will enable them to succeed in future ventures. Own The Pond believes consultancy is essential to the process, so they provide group mentoring opportunities. Creating space where seasoned business leaders can pour into the next generation of leaders is paramount to their success. In addition, every graduate who completes the program is provided a Chromebook, a micro grant, access to the networking circle, and world-class business coaching. The money from the LB10204 grant would be used to renovate and furnish a space on the Abide Better Together campus (3223 North 45th Street, Omaha, NE 68104) for them to expand their classes and mentor more entrepreneurs in North Omaha. The renovation would include upgrades/repairs to the HVAC system, new lighting, new flooring, wall repair, painting of walls, window treatment, and furniture. The grant will not be used to start a new program with a hope of success; it would be used to expand a proven program with a history of success so that it can reach more people. Training and mentoring increases wealth in the community and reduces crime. The group is positioned to start the renovation immediately upon award of the grant.

Timeline

Renovation of the space can begin immediately. The space will need some design support for equipment repairs, however, much of the work can begin immediately. Completion is anticipated by Summer of 2023.

Funding Goals (transformational, fundamental change, long-lasting economic growth)

The program this grant will fund is transformational, creates fundamental change, and encourages long-lasting economic growth. The leaders trained though this program create businesses in North Omaha which provide additional jobs and revenue for both the entrepreneur and their employees. When people in the area have an excellent job and hope, they care more for their surroundings and are less likely to become involved in crime. This process has a cyclical effect on those around them and transforms neighborhoods and communities.

Community Needs (sustainable community, multimodal transportation, other infrastructure, quality of life, policy)

This program contributes to a sustainable community. When residents have secure jobs they are typically motivated to support their community, therefore raising the quality of life.

4. PROPOSAL NARRATIVE

Proposal Description and Needs Alignment

Shift Omaha is an organization dedicated to training, mentoring, and resourcing people to shift into an entrepreneurial mindset. The vision is that by encouraging and supporting entrepreneurs in the North Omaha area, new businesses will be started, wealth will be built in North Omaha, and the new owners will support others to do the same. When people who live and work in the area have a vested interest in the success of the community, they will be more likely to support the local community and avoid crime. There is a shift in cleanliness and community in areas with local ownership and a decrease in poverty and crime. As stated by the founder of Own The Pond (Myron Pierce) "Give a man a fish and you feed him for a day, teach a man to fish and you feed him for a life, but show him how to own the pond and he'll build a legacy that outlives him for generations to come." The goal of Shift Omaha is not to reach a single person, but to have generational impact to help break the cycle of poverty and hopelessness. The grant would be used to finish and upgrade the office and training space. With the completed area, Shift Omaha can serve more people and expand their reach. They will be able to provide an affordable coworking room with the technology available to start the new entrepreneurs off in a competitive and supportive position. When owners are trained, supported, and respected, they are more likely to succeed past the initial opening. Success is not just starting companies, but ensuring they have the assistance and resources to last and empower future generations.

Visioning Workshop Findings Alignment

Some of the weaknesses listed in the SWOT analysis from the Public Engagement Summary for North Omaha include:

Economic investment does not recycle within the community.

Financial literacy and access.

Lack of connected businesses economically.

Lack of investment.

Lack of black owned companies that attract others from outside the community.

Lack of responsibility for community conditions and economic resources.

Lack of jobs.

Lack of for-profit business.

Shift Omaha focuses on supporting residents to start businesses that benefit the local economy. Most of these entrepreneurs are black. These for-profit businesses create for jobs and recycle the money within the community while also drawing in residents from other communities to spend money.

Priorities Alignment

LB1024 Section 4(2) states that the grant money shall be distributed with an emphasis on "assistance for small businesses, job training, and business development within such communities and neighborhoods." Shift Omaha is an organization focusing on helping residents in North Omaha to start business. They provide the training and business development assistance to help initiate small businesses.

Economic Impact

The grant money from LB1024 would not directly create business beyond the construction cost to local contractors. The largest benefit is that the money would allow Shift Omaha to train others so that they can create businesses. The money is not a one-time benefit to a select group of people; it is the seed that allows a wide reach empowering others to create jobs. In the last five years, over 40 people have graduated from this program. These are people who create a domino effect on others to help create jobs, recycle investment, and support local growth.

Community Benefit

Jobs are a benefit to a community. Those jobs take on additional significance to the people creating them or working there that believe in the cause. When someone starts a business, they typically try to clean up the area and prevent troubles from occurring on their property. As the business grows, they try to support other local businesses. This trend leads to a closer community and reduced crime. Shift Omaha empowers people to start or grow their businesses in the community. This mindset leads to generational change. Kids mature with strong supporting parents and a family business to take over. There is less hopelessness and more unity. Shift Omaha is aiming to alter the trajectory of North Omaha.

Best Practices/Innovation

This plan incorporates both proven practices and innovation. Larger successful businesses already attend conferences, share information, and incorporate partnerships. Shift Omaha is bringing these same opportunities to local small businesses at a scale more suited to their needs. Co-location office spaces are also popular for many companies. This type of space allows small businesses to start and grow at a lower cost than owning a building. Unfortunately, these co-lo spaces are often still expensive for new small businesses. It is not uncommon to pay over $2,000 a month for 300sf of office space. This cost is cost prohibitive for a small business. The combination of cost effective co-lo space and the training to be successful incorporates known best practices at a scale and cost to benefit local small businesses. Another innovation is the ongoing support for the businesses. Many seminars are set up for a fee with impact that concludes with the end of the conference. Shift Omaha stays in contact with graduates and helps them in an ongoing process. From providing computers to financial training, Shift Omaha sets new businesses on a successful path rather than speaking to them and immediately ushering them out the door to succeed or fail on their own.

Outcome Measurement

Shift Omaha measures multiple metrics including the number of graduates, revenue generated, percentage of graduates who return to serve for Shift Omaha, and percentage of graduates who feel more confident as entrepreneurs. These metrics look at the income, but also the engagement of the graduates in the program and their commitment to the community. When a person feels confident and assists others, they are more likely to succeed long term. When people are trained and engaged, they are more likely to help others. The measurements tracked intend to look for the success factors of a small community business.

Partnerships

Shift Omaha is run by Own The Pond. In addition, the Founder of Own The Pond is the lead pastor at Mission Church in Omaha (3401 Patrick Ave). This relationship creates an inherent partnership. Moreover, Christ Community Church also partners with Mission Church and Shift Omaha. Abide is another significant partner with Shift Omaha. Abide owns the space and is leasing it to Shift Omaha at a greatly reduced rate as this program aligns with the strategy and goals of Abide. The partnership with Abide is formalized. The partnership with Mission Church is due to common leadership. The partnership with Christ Community Church is a long-term union advertised on their website, in services, and through service projects.

Displacement

There are no businesses or residents displaced by this proposal. Abide already owns the unused space. Once this renovation takes place, the space will be usable.

5. LOCATION

Physical Location

This project will be located at 3223 North 45th Street, Omaha, NE 68104. This address is the location of the Abide Better Together campus. The Shift Omaha space will be located within an existing building on this campus.

Qualified Census Tract

The Better Together campus is in Qualified Census Tract (QCT) 54.In addition to being located within QCT 54, the campus is bordered on the north by QCT 59.01 and on the west by QCT 58.

Additional Location Documents

See the map below for the Better Together campus and the plan of the space to be used by Shift Omaha on the campus.

Evans St
Pinkney St
Emmet St
Bedford Ave
Spencer St
Wirt St
Binney St
Maple St
Tract 59.01
Tract 54
Apollos Preparatory School
Holy Name
N 45th Ave
N 45th St
N 44th Ave
N 43rd St
N 42nd St
N 41st St
N 40th Ave
N 40th St
N 39th St
Fontenelle Blvd
N Grant Ave

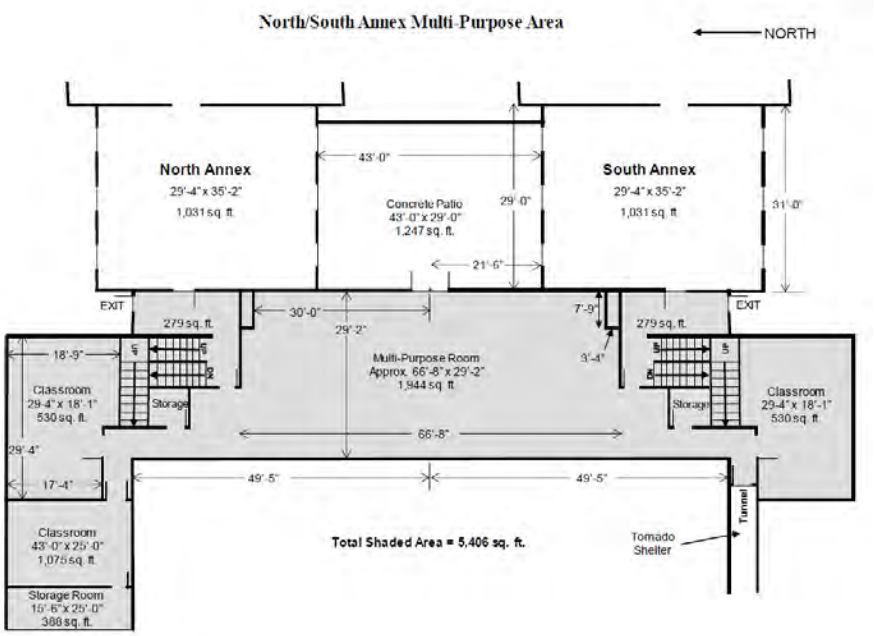
North/South Annex Multi-Purpose Area
NORTH
North Annex
29'-4" x 35'-2"
1,031 sq. ft.
South Annex
29'-4" x 35'-2"
1,031 sq. ft.
Concrete Patio
43'-0" x 29'-0"
1,247 sq. ft.
43'-0"
29'-0"
21'-6"
31'-0"
EXIT
EXIT
279 sq. ft.
279 sq. ft.
30'-0"
29'-2"
7'-9"
3'-4"
18'-9"
Multi-Purpose Room
Approx. 66'-8" x 29'-2"
1,944 sq. ft.
Classroom
29'-4" x 18'-1"
530 sq. ft.
Storage
Storage
Classroom
29'-4" x 18'-1"
530 sq. ft.
66'-8"
29'-4"
17'-4"
49'-5"
49'-5"
Tunnel
Classroom
43'-0" x 25'-0"
1,075 sq. ft.
Total Shaded Area = 5,406 sq. ft.
Tornado Shelter
Storage Room
15'-6" x 25'-0"
388 sq. ft.

6. ZONING, DESIGN, AND CONTRACTING

Property Zoning

This space is already properly zoned and in use for similar functions reaching the surrounding community.

Utilities

This project is not a utility project. It is located inside an existing building with existing utilities. This project will not include an upgrade of any utilities.

Design, Estimating, and Bidding

The design has not been completed yet. Preliminary concepts have been developed but the design is not finished. Cost estimates have been developed by the Director of Operations at Abide who has experience in renovations on campus as well as Performance WERX. Performance WERX is a commissioning and project management company, and their principal has 22 years of experience in Omaha as a Professional Engineer designing buildings.

General Contractor

A General Contractor has not been selected yet for this work.

7. FINANCIALS

Proposal Budget / Sources and Uses

See below for details.

Pro Forma

The impact of this grant on Shift Omaha takes many forms. First, the space can be renovated for meetings, training, and co-working space. An upgraded space will allow for a formal business environment does not feel like a storage room. This upgrade adds legitimacy and reminds students they matter and are not second-class citizens. In addition, funding can be used for furnishings and technology to start businesses.

Request Rationale

The budget for the renovation is as follows:

HVAC repairs/upgrades: $30,000

Lighting upgrades: $20,000

Electrical / communication upgrades: $20,000

Flooring upgrades: $20,000

Painting: $10,000

Wall repair and window treatment: $5,000

Design fees: $15,000

Furniture: $20,000

Electronics: $10,000

The budget for renovation and furnishings comes to a total of $150,000. We are requesting $100,000 with an anticipation of fundraising to cover any cost that exceeds $100,000.

Grant Funds Usage

The grant will be used to fund the renovation of the space on the Better Together campus of Abide for Shift Omaha. This includes design cost, building infrastructure repairs/upgrades (mechanical, electrical, and telecommunication upgrades), cosmetic upgrades (carpet, paint, etc.), and furnishings (desks, chairs, computers, etc.).

Proposal Financial Sustainability

Shift Omaha is financially sustainable. During the initial startup phase, funding was acquired through local churches and private donations; the program itself is now sustainable. Funding will be used to complete a space to meet/train and donations are collected to sponsor community members to attend the training. Donations and sponsorships are collected to help those who would not otherwise be able to attend the training, however, the attendance fees are intended to cover the cost of the program making it sustainable long term without additional grant funding. Additional funding later would only be necessary if the program were to expand to multiple locations add co-lo office spaces in the community.

Funding Sources

Shift Omaha has not applied for any other grants or funding at this time.

Scalability

This program is scalable throughout North and South Omaha. The request for funding is based upon a single renovation and is not scalable. Any shortfall in funding would require changes in the design or space renovated.

Financial Commitment

Shift Omaha is proposing providing $50,000 for this renovation. This will be accomplished though church fundraising, local business support, or time/resource donations. Shift Omaha is a successful organization in Omaha and committed to continuing in Omaha. Omaha is their home, and they are 100% dedicated to providing jobs, hope, and a positive lasting legacy in Omaha, Nebraska.

8. ACKNOWLEDGEMENT OF COMPLIANCE, REPORTING, AND TRANSPARENCY

ARPA Compliance Acknowledgment

Only certain uses are eligible for ARPA funding. I have received the **Coronavirus State and Local Recovery Funds Final Rule** document and the **Coronavirus State and Local Recovery Funds Final Rule FAQs** document detailing ARPA compliance.

Grant Funds Usage

If your proposal receives ARPA funds, there are certain reporting and monitoring requirements. I have reviewed **Coronavirus State and Local Recovery Funds Final Rule** document and the **Coronavirus State and Local Recovery Funds Final Rule FAQs** document detailing the ARPA reporting and monitoring requirements.

Proposal Financial Sustainability

A portion of the funds allocated in LB1024 are from the State of Nebraska's General Fund. The State of Nebraska may require certain monitoring and reporting procedures for recipients of General Fund dollars. I acknowledge that general fund reporting and monitoring procedures may be required.

Public Information

I acknowledge that all proposals submitted through this process are considered public information and may be shared with appropriate local, state, or federal agencies as well as the general public.

Grant Application

Row 132

Organization Name (if applicable)	Symphony Workforce
Physical Address	72 Ginger Woods Road Valley, NE 68604
Mailing Address	N/A
Website	https://symphonyworkforce.org and https://findthewhy.org
Social Media Accounts	https://www.facebook.com/gofindthewhy https://twitter.com/gofindthewhy https://www.instagram.com/gofindthewhy
Name	Mr. Todd Smith
Title	Chief Executive Officer
Email Address	todd@symphonyworkforce.org
Phone	+1 (402) 850-8266
Team	Yes
	Todd Smith, Program Champion For more than two decades, Todd has been an influential leader in the business and education technology space. His collective impact work with Pitsco Education and Lego Education have afforded him a deep understanding of the K-12 education space and current needs of both industry and the 14 - 18-year-old student. He will be ensuring the proper resources are available to meet the Find the Why! Omaha program objectives and deliverables. John Batcher, Program Lead John has held leadership positions in both the nonprofit and commercial sectors. He has led major B2C program initiatives for a number of organizations and understands the complexities of successfully engaging large groups of people with online platforms. He holds a Masters in Business Administration and Executive Management Program Certification in Strategy and Innovation. Two Identified Educational Veterans, Program Coordinators Each of these individuals brings nearly 20 years of secondary education experience focused substantially on entrepreneurship and career pathways. As the Program Coordinators they are prepared to empower other academic peers and young people as a well-known educational leader in the greater Omaha area. Both people hold a Nebraska 7-12 Business Education Certificate. Stephanie Dexter, Project Leader Stephanie has been a technical project and program leader following her successful career in software development. She is passionate about giving young people the tools and resources they need to pursue their educational goals and career aspirations. Kimberly Roth, Technical Program Lead Kimberly spent 15 years in media and production roles before launching her successful career in technology and web development. She handles all technical aspects of the Find the Why! platform, in addition to leading technical customer support. Erik Miller, Brand Engagement Erik leads all brand management and design efforts. His passion for helping young people through Find the Why! stems from years of experience in youth branding and design during his time as Founder of Storyhook Design. Troy Bigalow, Technical Development Director Troy has spent over 20 years as a developer leading major efforts for NFL related projects and now quarterbacks the Find the Why! technical development team efforts. Laura Jenkins, Client Services & Support Laura has specialized in client services and support for nearly two decades and loves people and the work Find the Why! is doing with amazing students across the nation. Merritt Nelson, Survey & Data Analytics As a former director of student recruiting with a major postsecondary institution, Merritt brings keen insights to our efforts to better develop our data analytics and student driven data efforts. Providing young people with better data to make better decisions is at the heart of Merritt's efforts.
Organizational Chart	Symphony Workforce is guided by the foundation board consisting of eight representatives from the business and philanthropic community. Under the Foundation Board is CEO Todd Smith and COO John Batcher. Todd Smith oversees brand services, data analytics, and client and donor relations. John Batcher oversees information technology, technical program management, accounting, finance, and client services and support. The organizational chart is attached.
Other Completed Projects and/or Accomplishments	Find the Why! is a proven example of successful innovation in the workforce development arena. Over the last three years, Find the Why! has built a following of thousands of young people across the nation. We have a mature technical platform and growing user base which gives this program a stable foundation and should instill confidence in our ability to generate the positive outcomes this grant deserves and demands. Our organic growth started in Nebraska and is testimony to the engaging nature of our mobile platform. We meet young people on their mobile devices where they spend the large majority of their thumb-dominated daily life with authentic opportunities to engage in career discovery and exploration. We have built a nationwide following that has now expanded beyond our borders to include young people from Europe, South America, and Australia. This wide following is proof of our commitment to young people and to the value we create for young people and corporations

	alike. By adhering to a student-driven approach, our major accomplishments include the aforementioned growth and momentum. Along with a sustainable, scalable user experience we have also built robust proprietary data collection tools and assessments. This data is protected at the individual participant level for their sole use and aggregated for sharing among our philanthropic partners and sponsor companies more broadly. Through #ftwOmaha! we will leverage our proven platform and data for the benefit of those most directly impacted by the pandemic, transforming lives and breaking generational poverty by giving young people opportunities they would not otherwise have. Other major accomplishments include approval from Nebraska's CTE department for the use of the Find the Why! platform in Nebraska classrooms as noted by Dr. Katie Graham, Director of Nebraska CTE "Symphony Workforce's focus on student-driven discovery of career opportunities is a great representation of career development in action. Find The Why! aligns with Nebraska's high-quality Career and Technical Education programs and provides students the opportunity to engage with Nebraska businesses and apply classroom learning to real-world workplace problems." Dr. Graham also noted that the ftw! platform "Incents students to engage their career discovery and exploration process and aligns with the student engagement state CTE standards and Workplace Experience Continuum."
Proposal Title	Find the Why!
Total Budget ($)	$12,520,587.00
LB1024 Grant Funding Request ($)	$7,616,217.00
Proposal Type	Service/program
Brief Proposal Summary	Symphony Workforce will engage young people in grades 6-12, as well as justice involved individuals preparing for reentry, in meaningful career discovery and exploration through our proprietary Find the Why! virtual mobile app. Find the Why! is a mature mobile career and workforce development app offering an engaging, gamified user experience to young people across the nation. Focusing on individuals in the designated QCT area, we will help those young people who have been disproportionately impacted by the COVID-19 pandemic. This funding request of $7,616,217 over the duration of the grant will allow Symphony Workforce to serve approximately 25,000 unique students annually in grades 6-12 in the identified QCT areas. Upon funding, Symphony Workforce Foundation will provide in-kind funding for the 11,400 10th - 12th grade students from the QCT areas to participate alongside the grant funded 13,700 6th - 9th grade group. In total, there will be approximately 25,000 school age students within the identified QCT areas impacted by the ftwOmaha! program on an annual basis. Also, we have been asked to provide for the inclusion of 2,100 non-violent offenders confined in any of the state's 9 correctional facilities as part of an innovative new re-entry strategy. Student and re-entry populations, while very different, both experienced disproportionately negative impacts of COVID-19. Workforce readiness, particularly in historically disadvantaged communities, is a key economic recovery strategy identified by the federal government in the guidance related to utilization of the State and Local Fiscal Recovery Funds.
Timeline	Major milestones include: o Q3 2023 Program launch when funding received o Challenge Series during 2023 totaling 102 days of engagement with quarterly assessments/audit documents filed as required by grant. o Challenge Series during 2024 totaling 102 days of engagement with quarterly assessments/audit documents filed as required by grant. o Challenge Series during 2025 totaling 102 days of engagement with quarterly assessments/audit documents filed as required by grant. o Q3 2025 final fund allocation report with suggestions for private public partnerships to expand the success of the program o Q4 2026 completion of the grant funded program and capstone longitudinal evaluation
Percentage completed by July 2025	70%
Funding Goals	Fundamental Change (i.e., a proposal that will continue to elevate North or South Omaha's presence and perception within the region, significantly improving the lives of area residents through physical development) Long-Lasting Economic Growth (i.e., a proposal that will foster gainful employment opportunities and financial investment in the area, leading to the creation of generational wealth and widespread economic vitality in North and South Omaha) Transformational (i.e., a proposal that will help energize, recharge, or spur significant and favorable advancements in North or South Omaha's function or appearance)
Community Needs	Policy (i.e., develop or improve context-sensitive education, finance, health, training, zoning, etc.) Quality of Life (i.e., create or enhance natural spaces, mixed uses, parks, safety, etc.) Sustainable Community (i.e., create or enhance housing, services, education, civic uses, recreation, etc.)
"other" explanation	
Proposal Description and Needs Alignment	Find the Why! Omaha (#ftwOmaha!) empowers young people to discover and explore careers by solving real business problems from real companies via our Find the Why! mobile app. Find the Why! has quickly become the modern, engaging, and highly relevant way young people are choosing to engage the world of work in their thumb-dominated mobile environment. Over the last three years, thousands of young people have engaged in Find the Why! with high rates of success as measured by returning users, company tour offers, internship and apprenticeship offers, job offers, and user success stories. Focusing on the

QCT areas of the Omaha Metro, #ftwOmaha! will serve as an influential, virtual way to positively engage and advance young people disproportionately adversely impacted by the COVID-19 pandemic in both their short term re-engagement and long term economic success. Key focus areas include: 1. Engaging 6th - 9th grade students in the designated QCT areas (13,741 OPS students). 2. Engaging 10th - 12th grade students in the designated QCT areas (11,454 students). Note: Symphony Workforce Foundation will fund the inclusion of the 10th - 12th grade OPS students. This in-kind commitment will be ongoing for the duration of the project. 3. Engaging incarcerated non-violent offenders in Nebraska preparing for re-entry (2,100 people). #ftwOmaha! builds a sustainable community serving as an inclusive, engaging way for young people to prepare for a meaningful career regardless of socioeconomic status, geographic location, or cultural background. This program will dismantle generational poverty by providing relevant opportunities for young people to achieve meaningful high-wage, high-demand and high-skilled careers within the communities in which they grew up. In doing so, these young people build wealth in the form of both economic and social capital which raises the tide for their entire community and for generations to come. In addition, #ftwOmaha! provides a unique opportunity for the combination of context-sensitive education and real world learning in an “always on” mobile format young people expect as part of their daily lives. #ftwOmaha! will connect education to world-of-work experiences with the momentum and experience to foster continued success. This education-to-work connection allows young people to see the value of education as it relates to their future career aspirations. It also helps young people find their “best fit” into academy programs being implemented in Omaha Public School high schools and in other QCT area schools. This highly contextual experiential learning component is currently absent from educational offerings and has been proven to provide a high degree of student engagement with benefits extending well beyond the classroom. The proven viability and long-term sustainability of Find the Why! serves as a stable foundation for successful, ongoing transformational change within the identified QCT areas. Through the #ftwOmaha! program individuals in the QCT areas will realize an improved quality of life, improved education to workforce attainment, reduced crime and incarceration rates, a direct path to home and property ownership, and the betterment of their community’s overall standard of living. Primary Partners: Formal partnerships - Symphony Workforce has formalized relationships with local and regional nonprofits and associations already operating in the QCT areas including: Partnership 4 Kids, JAG-Nebraska, Heartland Workforce Solutions, Empowerment Network & Co., University of Nebraska - Omaha, Creighton University, Bellevue University, Project Reset, and Tools among others in support of Omaha’s youth. Additionally, we have formal relationships with several K-12 institutions within the QCT areas across the state including: OPS, Bellevue Public Schools, Grand Island Public Schools, Westside Community Schools, Chadron Public Schools, Battle Creek Public Schools, Marian, Gross Catholic, among others.

Visioning Workshop Findings Alignment

#ftwOmaha! addresses a substantial number of the findings from the Visioning Workshops held in North and South Omaha. Foremost, as a virtual, mobile platform, #ftwOmaha! solves the persistent problem of equitable access to transformational experiences for young people who may not have readily available transportation, reliable wired internet access, or face physical infrastructure limitations of such programs in their immediate neighborhood. The proposed program eliminates a significant amount of these barriers to meaningful participation in career discovery and exploration. Additionally, our program removes barriers that stand between young people and the companies who are seeking to recruit, train, and employ them in high-potential, high-wage, high-demand career fields. Ultimately, these opportunities result in young people remaining in the communities they were born and raised in. By removing these impediments and creating access for companies and future workers alike, we aim to substantially reduce unemployment rates and persistent, generational poverty in both North and South Omaha QCT areas. The fundamental change which stems from creating equitable access will further bolster these communities by reducing the outmigration of talent or “brain drain” so often associated with individuals who find economic success in disadvantaged areas. Symphony Workforce leverages the soaring smartphone engagement and reliance this generation of 6th -12th graders developed over the past 2.5 years of Covid. Find the Why! has leveraged this Covid-driven dependence as the vehicle for transformative generational change and lasting economic impact through workforce exploration. Whether a young person is best suited to pursue 2 or 4-year postsecondary education or take a more immediate path to a high-wage, high-demand career, the formal partnerships with UNO, Bellevue University, and Creighton University that we bring to #ftwOmaha! ensures the availability of meaningful pathways after high school. In light of this fact, Nebraska's Department of Education's Career and Technical Education has agreed Find the Why! is the great equalizer in workforce development. Beyond the Vision Workshop findings, it should be noted that #ftwOmaha! can be readily and rapidly scaled to encompass young people in other QCT areas across the state. This scalability is not situationally dependent and truly transforms workforce development, career exploration, and changes whole economic ecosystems. #ftwOmaha! is the win-win-win for businesses, young people, and communities Omaha has been searching for. Moreover, #ftwOmaha! could also include the 2,100 inmates that are rotating out of the Nebraska prison system each year through reentry programs. During the pandemic, crime increased in disproportionately impacted communities. Historically, most petty crime is a response to poverty, lack of opportunity, and a lack of pro-social support. Non-violent offenders are rarely career criminals and if they can be connected to, and supported by the right mentors/opportunities, they have a high probability of successful reentry. Reentry is a process that intentionally prepares the incarcerated and their families for return to the community. Engagement with Find the Why! through this #ftwOmaha! program prior to discharge will strengthen the connection between incarcerated individuals and their family, home, and community. Establishing connections to stable, high-wage, high-demand employment and housing are the two most important factors in preparing for successful reentry.

Priorities Alignment

#ftwOmaha! is an innovative solution uniquely positioned to impact the recorded concerns from the North and South Omaha Community meetings. Employment and Underemployment Access matters. It is not a mystery that lower graduation rates translate to underemployment or unemployment which, in turn, is often followed by higher crime rates and higher

incarceration rates. This cycle is self-perpetuating and creates generational hardship and poverty. #ftwOmaha! confronts the root cause of this cycle by providing students with mobile access to real opportunities to explore real careers with real companies giving young people real hope of meaningful employment. The best way to prevent underemployment or unemployment is to provide access to careers that fit. Youth With the ability to engage a collective mass of young people inside a given QCT area, sheer scale begins to drive positive peer pressure and encourage engagement. As a virtual, mobile platform, Find the Why! enjoys many benefits of such positive peer pressure. Young people are very familiar with this phenomenon due in large part to the rise of social media. Young people are the magnets that draw in their peers to our highly accessible platform. By engaging their peers young people are unknowingly the catalyst for economic growth that begins with career engagement and discovery and results in recruitment into HWHD employment. Transportation Gone are the barriers of having to travel to a building as the only way to explore, learn or be inspired with the implementation of #ftwOmaha!. Our virtual program works regardless of geographic or transportation related limitations. Child Care Youth.gov tells us that by age 22, only half of all teen mothers earn a high school diploma and 30% have earned a GED. Contrast that with young women who are not teen mothers achieving a 90% high school graduation rate. Subsequently, the likelihood of generational poverty for this subset of young people is multiplied exponentially. Find the Why! reopens the door to meaningful career discovery and exploration as teen parents now have access to a myriad of companies who can offer them employment despite their early parenthood. Young parents can fit career and self-discovery into their busy lives without being forced to neglect their parental roles by leaving their home to pursue brick and mortar based career exploration. Industry/Workforce Symphony Workforce has many clients who are seeking to diversify their workforce. One of our fastest growing requests from employers is for high school graduates who want to go directly to work or community college students who want to work up to 30 hours in an apprenticeship model. Symphony Workforce gives young people transparency regarding a company's culture, a realistic picture of company benefits, and career and continuing education pathways prior to asking them to make a long-term career or educational commitment. Training Symphony Workforce has listened to students and industry and understands the pressure of postsecondary debt. Find the Why! creates awareness and opportunities for young people to be recruited into high wage high demand careers that do not require a postsecondary degree. Companies today have their own training and certification programs which directly correlate to skills needed to improve at work, promotions, and the ability to earn higher wages. Symphony allows for transformational self-awareness and improved ability to thrive from honest feedback based on data from multiple assessments and proprietary algorithms found within our platform. Find the Why! experiences place the student in the position of owner and creator. If what they create has commercial value, we connect them with institutions or agencies that can guide their long-term growth. We allow mentors from nonprofits and community groups to invest their time over our standard 7-day Challenges, providing short feedback when called upon by student teams.

Economic Impact

Improving the economy starts with empowering people with access to participate in the marketplace. Often starting with basic employment, too many of North and South Omaha's poorest residents are excluded from participating in the current job market. Among the reasons these individuals are precluded are a lack of training, low "soft" job skills, and low educational attainment. North and South Omaha's pandemic unemployment rate over the last 18 months illustrates a bleak outlook as the rate has been, and continues to be, consistently higher even beyond the Covid pandemic. In response, #ftwOmaha! will provide over 25,000 young people experiential learning and career development opportunities up to six times each year. Through our proprietary in-platform personal assessments coupled with an auto generated personalized digital resume, Find the Why! becomes a game changer in providing opportunities for short, experiential learning, exercising and improving soft skills, and documenting both with quantitative, measurable outputs in the form of a digital resume. Secondarily, companies sponsoring challenges on the Find the Why! platform will enjoy reduced costs for employee acquisition and retention. According to the Nebraska Department of Labor, on May 22, 2022 there were 97,013 open nonfarm positions. As of April 2022, the average hourly earnings for all private employees (not seasonally adjusted) was $29.58. By 2026 our data will reveal a consistent pipeline of the 24,000 young people from this QCT area moving into high wage high demand high skilled internships, apprenticeship, jobs or paid postsecondary experiences. Through virtual and onsite internships and apprenticeships, sponsor companies will have the ability to vet and recruit young people from the QCT areas that best fits their needs and culture. It should be noted that there is a high correlation between internships and hiring with an intern conversion rate of 64 percent according to the National Association of Colleges and Employers. ftwOmaha! is designed to fill the workforce funnel with interns from the identified QCT areas knowing that a large majority of them will engage in gainful employment opportunities. Current employee acquisition costs average between $3,500 to $5,500 per new hire with the staggering cost of replacing an employee nearing two times the employee's annual salary. Given tight labor market conditions and low unemployment, now more than ever employers must retain their employees. Increased retention starts with finding the right fit which Find the Why! empowers creating a win-win for both future employees and employers alike. As it relates to justice involved individuals, Nebraska's H3.NE.gov website notes that an apprenticeship with a diploma or equivalent can earn on average: ● Plumber - $55,155 ● Electrician - $49,386 ● Heavy Machine or Truck Driver - $44,718 This means that for the state of Nebraska and its incarcerated population, instead of paying $35,950 to house an inmate, upon reentry, a former inmate can be a net annual benefit to the state, their community, and family of approximately $80,000 dollars. This cycle of incarceration, once broken, represents a significant step toward economic independence and an end to generational poverty. Internally, Symphony Workforce will create 3-5 full and part-time positions within our organization in support of this program. These would include entry to mid-level positions directly related to serving the young people, educators, and nonprofit leaders in the QCT areas identified. Positions would likely start at $22 to $28/hour with a salaried equivalent and provide an immediate and ongoing opportunity for employment.

	N/A
	N/A
	N/A
	Companies sponsoring challenges on the Find the Why! platform will enjoy reduced costs for employee acquisition and retention. According to the Nebraska Department of Labor, on May 22, 2022 there were 97,013 open nonfarm positions. As of April 2022, the average hourly earnings for all private employees (not seasonally adjusted) was $29.58. By 2026 our data will reveal a consistent pipeline of the 25,000 young people from this QCT area moving into high wage high demand high skilled internships, apprenticeship, jobs or paid postsecondary experiences. Through virtual and onsite internships and apprenticeships, sponsor companies will have the ability to vet and recruit young people from the QCT areas that best fits their needs and culture. It should be noted that there is a high correlation between internships and hiring with an intern conversion rate of 64 percent according to the National Association of Colleges and Employers. ftwOmaha! is designed to fill the workforce funnel with interns from the identified QCT areas knowing that a large majority of them will engage in gainful employment opportunities. Current employee acquisition costs average between $3,500 to $5,500 per new hire with the staggering cost of replacing an employee nearing two times the employee's annual salary. Given tight labor market conditions and low unemployment, now more than ever employers must retain their employees. Increased retention starts with finding the right fit which Find the Why! empowers creating a win-win for both future employees and employers alike.
Community Benefit	Central to the #ftwOmaha! project is the idea that young people must be empowered to own their future with their current effort. Find the Why! provides access to career discovery and exploration paths that lead to high-wage, high-demand careers. Importantly, Find the Why! is an equitable solution that provides this opportunity regardless of socioeconomic status, geographic location, or other real or perceived barriers to success. With this access established young people can now have positive career experiences right in the community in which they live and can see themselves in that community in the future. Access to career pathways and job opportunities leads to community betterment and stability increasing the livability of a given area. The transformational change in North and South Omaha will always be propelled by families, community, church leaders, and the cool twenty-somethings in the neighborhood who can show "kids" that they have a legitimate shot to be more successful than the previous generation. Access to success begets further success which can be replicated in the very community where kids are growing up. Instead of the police sirens ringing out in the night, it is the ringing of cash registers circulating high-wage career paychecks back into the neighborhood businesses, it is bank accounts growing, it is seeing local investment in the neighborhood gathering spots, new small businesses opening, and homes being purchased by someone that grew up there - call it vested ownership. Whatever you call it, it is driven by access. #ftwOmaha! is driven by access to good data for the young people who are participating in career discovery and exploration and access to equally good data for the companies looking to attract, recruit, hire, and retain these future workers right here in Omaha. By sharing this data with other agencies and organizations serving these same young people in the identified QCT areas, we help advance their respective missions for the benefit of the young people we are collectively serving. #ftwOmaha! must demonstrate a return on investment and that ROI comes in the form of good data yielding better decisions which benefits individuals, families, communities and all the organizations therein.
	#ftwOmaha! is driven by access to good data for the young people who are participating in career discovery and exploration and access to equally good data for the companies looking to attract, recruit, hire, and retain these future workers right here in Omaha. By sharing this data with other agencies and organizations serving these same young people in the identified QCT areas, we help advance their respective missions for the benefit of the young people we are collectively serving.
Best Practices/Innovation	An innovative, long-term solution to an endemic problem, Find the Why! is a first of its kind mobile workforce development app. Student participants register and login to Find the Why! where they are able to solve real problems from multiple companies across the greater Omaha area and nationally. Accompanying each problem is a road map of questions which helps guide participants through their solution process. Over the course of the seven-day challenge each student completes four assessments giving them unique insights into their interests and furthering their career exploration. During the challenge participants receive mentorship from industry experts serving as advisors and each solution is judged by a national panel of judges with winners receiving prizes and work-based scholarships, as well as, internship and apprenticeship offers. Find the Why! combines multiple aspects of proven practices into an easily accessible, fun, engaging, and rewarding mobile experience that is highly relevant to young people. Brookings Metropolitan Policy Program identified several elements essential to successful work based learning. (https://www.brookings.edu/wp-content/uploads/2020/11/20201120_BrookingsMetro_Work-bas Notably, Find the Why! incorporates all of these elements in support of young people's career exploration journey: 1.) Connections to skill-building and/or jobs and career pathways. 2.) Meaningful job tasks with clear expectations and some level of autonomy. 3.) Positive adult-youth relationships that provide support, guidance, and feedback. 4.) Opportunities for assessment and reflection about skill development, learning objectives, successes, and challenges. 5.) Supportive services that enable young people to participate (such as school schedule accommodation and transportation) and we would add ready access via a mobile device. 6.) Compensation for interns and apprentices, and school credit for less intensive or more education-driven WBL services.
Outcome	Total number of participants - The grant will provide Find the Why! to 13,741 sixth through

Measurement	ninth grade students, 11,454 tenth through twelfth graders and 2,100 reentry individuals. Young people are incentivized to participate in various ways including prize money provided by the sponsor companies, internship and apprenticeship offers, and job offers. All participants also automatically receive a Find the Why! digits resume which is automatically created and maintained throughout their participation in Find the Why! challenges. Total number of repeat participants - Once a student has participated in one Find the Why! challenge their ongoing participation is tracked. Based on their grade when they first engage the program, many of these students will have the opportunity to participate for multiple years as they move from grade to grade. Participant feedback - Did this Challenge help clarify your future? Data from past years' challenges concretely demonstrates Find the Why! helps participants clarify their future. This is one of the most meaningful metrics we track as it further informs the plans young people have for their future. Next steps - We track offers for company tours, virtual internship, internship, or apprenticeship offers and acceptance rates, as well as, job offers received as a direct result of a student's participation. Again, note the high correlation between internships and hiring with an intern conversion rate of 64% according to the National Association of Colleges and Employers. In support of these outcomes, Find the Why's! evaluation plan includes both quantitative and qualitative performance measures that track the number of students who build upon an opportunity from one of the industry or postsecondary partners. As a standard practice, project staff will use a learning management system to catalog each students' challenge and assessment data for the exclusive use of the student at the individual level and for broader use at the aggregate level.
	In support of these outcomes, Find the Why's! evaluation plan includes both quantitative and qualitative performance measures that track the number of students who build upon an opportunity from one of the industry or postsecondary partners. As a standard practice, project staff will use a learning management system to catalog each students' challenge and assessment data for the exclusive use of the student at the individual level and for broader use at the aggregate level. The project has an expert in data analyst and program evaluation staffed.
	No
Partnerships	Yes
	We have formal and informal engagements with several employers and companies headquartered in and around or recruiting from the identified QCT areas. This translates the #ftwOmaha! program workforce development efforts into local workers filling local jobs while remaining and positively impacting these QCT areas. Partner collaboration - Our partners benefit from access to aggregate data generated by Find the Why! that furthers their mission and efforts. We share our aggregated data with our nonprofit and philanthropic partners for the benefit of their constituents. Through a formal partnership with OPS, our reach is 24,000 young people in the middle and high schools. We are eager to collaborate with other reputable nonprofits addressing the needs of this disproportionately impacted group of young people. Other collaborative efforts which increase effective "wrap-around services" include partners such as Heartland Workforce Solutions (HWS) and Workforce Innovation and Opportunity Act (WIOA) Youth Services in order to maximize a student's transition into professional life regardless of industry. Symphony Workforce will leverage our HSW and WIOA partnerships to support justice-involved individual's re-entry into the workforce and support the participating industries' cost of onboarding. Funding from the Department of Labor is brought into the community through HWS, the local workforce development board serving residents in Douglas, Washington, and Sarpy counties.
	Through a formal partnership with OPS, our reach is 25,000 young people in the middle and high schools. We are eager to collaborate with other reputable nonprofits addressing the needs of this disproportionately impacted group of young people. Other collaborative efforts which increase effective "wrap-around services" include partners such as Heartland Workforce Solutions (HWS) and Workforce Innovation and Opportunity Act (WIOA) Youth Services in order to maximize a student's transition into professional life regardless of industry. Symphony Workforce will leverage our HSW and WIOA partnerships to support justice-involved individual's re-entry into the workforce and support the participating industries' cost of onboarding. Funding from the Department of Labor is brought into the community through HWS, the local workforce development board serving residents in Douglas, Washington, and Sarpy counties.
Displacement	No
Displacement explanation	
Physical Location	Find the Why! is designed to be delivered as a virtual program and therefore, will be highly available and accessible to young people in the designated QCT areas. As a mobile application, young people across the designated QCT area can readily engage and participate in the program without brick and mortar or transportation-dependent geographic limitations. Consistent with past, proven engagement methods, we will execute targeted awareness campaigns via popular social media outlets in addition to in-school promotions and provide onboarding support for young people wanting to participate in the program. Find the Why! is available through any internet connected device and thus is readily available to OPS students in QCT areas through the devices they received during the pandemic. This grant request is focused on QCT areas east of Interstate 680 and west of the Missouri River referred to as the North and South Omaha Qualified Census Tract. Should the committee wish to expand the #ftwOmaha! program to include QCT areas in other regions of Nebraska we can readily scale to include more young people from a wide geography.

Qualified Census Tract	Within one or more QCTs
Additional Location Documents	This program will serve all eligible participants in the stated QCT areas as we do not have the limitations of traditional brick and mortar programming.
Property Zoning	No
Is the project connected to utilities?	
	No
	No
Design, Estimating, and Bidding	No
	No
	N/A
General Contractor	No
Request Rationale	Budget Narrative Uploaded with Budget
Grant Funds Usage	Cost: 3-year annual cost Student - $135.00 annual license (including summer virtual internships) = $135.00 x student: ● 6th grade students 2,514 ($339,390) ● 7th grade students 3,797 ($512,595) ● 8th grade students 3,837 ($517,995) ● 9th grade students 3,593 ($485,055) ○ Six (6) 7-day Challenges during the school year and two (2) 30-day virtual internship periods in the summer months ○ Without the summer virtual internship, the cost per student per day to impact all 6th - 9th grade students are $1,855,035 /42 days of engagement/13,741 students = $3.21 Re-Entry Project- $135.00 annual license (including virtual internships throughout the year) - $135.00 x 2100 participants = $283,500 ● Six (6) 14-day Challenges and two (2) 30-day virtual internships ● Cost/day of direct engagement is $0.94 ($283,500/144 days/2,100 participants) New Project Directors (QCT K-12 & Re-Entry Project) Evaluator/Grant Writer - 5% of total project
Proposal Financial Sustainability	Yes
	Sustainability through Public Private Partnerships - In short, the program will be fiscally sustainable and will not require ongoing primary funding for operations or be solely dependent on additional funding requests. Symphony has built strong relationships in both the public and private sectors in support of sustaining the Find the Why! program through public private partnerships (PPP). Our success is based on sustainability which comes, in part, from these healthy partnerships in the form of direct and indirect funding. Symphony will readily share our data with the non-profit partners that impact the youth in these QCTs. By sharing data, we will further their work, making their dollars go farther toward helping these communities and constituents. Subsequent to this specific proposal, our success-based funding will come proportionally from private industry, philanthropy, and government.
Funding Sources	o SBIR - Partnering both rural community expansion and multilingual platform translation. o Internship and Crime Prevention Grant - Partnering with the Empowerment Network and JAG Nebraska to ensure a 12-month mix of virtual and onsite micro and macro internship opportunities to retain and recruit youth to Nebraska. o Sherwood Grant - in 2023 Fall to explore a “Whole Class” experience for 2nd -5th grade students. Exposure to careers in the same way the YMCA exposes students to athletics. o Continued funding from the City of Omaha and Douglas County to focus on workforce and youth crime prevention solutions.
	Identified above for the dates known.
	No
Scalability	Yes
	Find the Why! is currently used by young people across the United States and in other countries in Europe and South America. Each state is seeking to include specific assessments, industries, and features that can only be accomplished through a flexible, adaptable technology platform. We are prioritizing state requests based on support and funding.
Financial Commitment	Symphony Workforce Foundation will pay for the license fees for all 10th -12th grades in the QTC and all youth in DCYC: • 10th grade students = 3,669 • 11th grade students = 3,676 •

	12th grade students = 4,044 • DCYC participants = 65 • Total Cost = $1,546,290 (11,454 students/young people)
ARPA Compliance Acknowledgment	☑
ARPA Reporting and Monitoring Process Acknowledgme	☑
LB1024 Funding Sources Acknowledgment	☑
Public Information	☑
File Uploads	Organizational Chart Pro Forma Proposal Budget/Sources and Uses Schedule

Find the Why! And LB1024 Budget and Narrative

Personnel	Cost	In-Kind
Executive Director (.25 FTE)		$75,000
Project Director (1.0 FE)	$120,000	
Program Director (.25 FTE)	$60,000	
Subtotal Personnel	$180,000	$75,000
Total Personnel	$255,000	
Fringe Benefits	Cost	In-Kind
Executive Director (.25 FTE)		$13,500
Project Director (1.0 FE)	$21,600	
Program Director (.25 FTE)	$10,800	
Subtotal Fringe Benefits	$32,400	$13,500
Total Fringe Benefits	$45,900	
Contractual	Cost	In-Kind
Student Program Usage Fee (2,514 6th Grade Students x $135)	$339,390	
Student Program Usage Fee (3,797 7th Grade Students x $135)	$512,595	
Student Program Usage Fee (3,837 8th Grade Students x $135)	$517,995	
Student Program Usage Fee (3,593 9th Grade Students x $135)	$485,055	
Student Program Usage Fee (3,669 10th Grade Students x $135)		$495,315
Student Program Usage Fee (3,676 11th Grade Students x $135)		$496,260
Student Program Usage Fee (4,044 12th Grade Students x $135)		$545,940
Student Program Usage Fee (65 DCYC Students x $135)		$8,775
Inmate Program Usage Fee (2,100 Reentry Individuals x $135)	$283,500	
Evaluator / Grant Tracking (.5)	$187,804	
Subtotal Contractual	$2,326,339	$1,546,290
Total Contractual	$3,872,629	
Subtotal Annual	$2,538,739	$1,634,790
Annual Total	$4,173,529	
3 Year Total	$12,520,587	
3 Year Grant Request	$7,616,217	

Personnel

The proposed full-time equivalent (FTE) commitment of each proposed staff member for the project is below. The three personnel for the grant are the project director (1.0 FTE) at $120,000 and the program director (.25 FTE) at $60,000. The executive director (.25 FTE) is at $75,000. The total annual personnel expense is $225,000. To keep costs down the executive director is in-kind from Symphony Workforce. Therefore, the annual grant cost for personnel is $180,000.

Personnel	Cost	In-Kind
Executive Director (.25 FTE)		$75,000
Project Director (1.0 FE)	$120,000	
Program Director (.25 FTE)	$60,000	
Subtotal Personnel	$180,000	$75,000
Total Personnel	$255,000	

Fringe Benefits

The fringe benefits are calculated for the executive director and directors of programs. The fringe benefits are calculated for the Project Director (1.0 FTE) as $120,000 x 18% = $21,600 and Program Director (.25 FTE) as $60,000 x 18% = $10,800. The Executive Director at $75,000 x 18% = $13,500. The total annual fringe benefits are $45,900. The Executive Director cost is in-kind. Therefore, the annual grant cost for fringe benefits is $32,400.

Fringe Benefits	Cost	In-Kind
Executive Director (.25 FTE)		$13,500
Project Director (1.0 FE)	$21,600	
Program Director (.25 FTE)	$10,800	
Subtotal Fringe Benefits	$32,400	$13,500
Total Fringe Benefits	$45,900	

Contractual

Our assumptions associated with the contractual expenses are provided below. Contractual costs will only be billed for units actually paid. The program usage fees are based on 25,195 students and 2,100 reentry individuals with a usage fee per individual of $135 equating to a total of $3,684,825. This fee covers all components of the program. Symphony Workforce will provide the in-kind amount for the 10-12 grade and DCYC student usage fees of $1,546,290 therefore reducing the usage fee from the grant to $2,138,535. This equates to a per individual usage fee of $78.34 per individual. The evaluator/grant tracking will be paid at 5% of the total. The annual grant cost for contractual is $2,326,339.

Contractual	Cost	In-Kind
Student Program Usage Fee (2,514 6th Grade Students x $135)	$339,390	
Student Program Usage Fee (3,797 7th Grade Students x $135)	$512,595	
Student Program Usage Fee (3,837 8th Grade Students x $135)	$517,995	
Student Program Usage Fee (3,593 9th Grade Students x $135)	$485,055	
Student Program Usage Fee (3,669 10th Grade Students x $135)		$495,315
Student Program Usage Fee (3,676 11th Grade Students x $135)		$496,260
Student Program Usage Fee (4,044 12th Grade Students x $135)		$545,940
Student Program Usage Fee (65 DCYC Students x $135)		$8,775
Inmate Program Usage Fee (2,100 Reentry Individuals x $135)	$283,500	
Evaluator / Grant Tracking (.5)	$187,804	
Subtotal Contractual	$2,326,339	$1,546,290
Total Contractual	$3,872,629	

Annual Total / Three Year Totals

Our assumptions associated with the annual total and three-year total are provided below. The annual cost for program facilitation is $4,173,529. Symphony will give an in-kind total of $1,634,790 bringing the annual grant request to $2,538,739. The three-year project total is $12,520,587. Symphony will give an in-kind total for three years of $4,904,370 bringing the grant cost for three years to $7,616,217.

Annual Total / Three Year Totals	Cost	In-Kind
Subtotal Annual	$2,538,739	$1,634,790
Annual Total	$4,173,529	
3 Year Total	$12,520,587	
3 Year Grant Request	$7,616,217	

	2023	2023	2024	2024	2025	2025	3 YR Direct	3 YR In-kind	3 YR
	Year 1	In-kind	Year 2	In-kind	Year 3	In-kind	Subtotal	Subtotal	Total
Personnel	$180,000	$75,000	$180,000	$75,000	$180,000	$75,000	$540,000	$225,000	$765,000
Benefits	$32,400	$13,500	$32,400	$13,500	$32,400	$13,500	$97,200	$40,500	$137,700
Student Program Usage Fee (2,514 6th Grade Students x $135)	$339,390		$339,390		$339,390		$1,018,170		$1,018,170
Student Program Usage Fee (3,797 7th Grade Students x $135)	$512,595		$512,595		$512,595		$1,537,785		$1,537,785
Student Program Usage Fee (3,837 8th Grade Students x $135)	$517,995		$517,995		$517,995		$1,553,985		$1,553,985
Student Program Usage Fee (3,593 9th Grade Students x $135)	$485,055		$485,055		$485,055		$1,455,165		$1,455,165
Student Program Usage Fee (3,669 10th Grade Students x $135)		$495,315		$495,315		$495,315		$1,485,945	$1,485,945
Student Program Usage Fee (3,676 11th Grade Students x $135)		$496,260		$496,260		$496,260		$1,488,780	$1,488,780
Student Program Usage Fee (4,044 12th Grade Students x $135)		$545,940		$545,940		$545,940		$1,637,820	$1,637,820
Student Program Usage Fee (65 DCYC Students x $135)		$8,775		$8,775		$8,775		$26,325	$26,325
Inmate Program Usage Fee (2,100 Reentry Individuals x $135)	$283,500		$283,500		$283,500		$850,500		$850,500
Evaluator / Grant Tracking (.5)	$187,804		$187,804		$187,804		$563,412		$563,412
Total	$ 2,538,739	$ 1,634,790	$ 2,538,739	$ 1,634,790	$ 2,538,739	$ 1,634,790	$ 7,616,217	$4,904,370	$12,520,587

Empowering student-driven discovery of career opportunities uniquely aligned with personal aspirations; strengthening communities, confronting generational hardship, and ensuring economic futures.

Nebraska CTE + Symphony Workforce

> *"Symphony Workforce's focus on student-driven discovery of career opportunities is a great representation of career development in action! Find The Why! aligns with Nebraska's high-quality Career and Technical Education programs and provides students the opportunity to engage with Nebraska businesses and apply classroom learning to real-world workplace problems."*
>
> **Dr. Katie Graham, Director of Nebraska CTE**

STEP 1

Incent students to engage the career discovery and exploration "process."

WHO WE ARE VIDEO

- Student Prize Money
- A chance to solve real, current business problems.
- Opportunity to be recruited like a high school athlete, except by business.
- Everything happens in a game-based mobile app with friends.

STEP 2

Align the student engagement with state CTE standards.

STATE MODEL PROGRAMS OF STUDY PAGE

- When a student chooses a business problem to solve, they take that problem through a nine question road map of which three questions will align directly to the Career and Technical Education Program of Study Standards

STEP 3

Symphony Workforce's platform aligns with the Workplace Experience Continuum

Awareness Strategy (Career Readiness Skills Identification)

- Virtual career fair through problem solving (up to 42 days a year)
- Video - students create their own "pitch" or solution videos based on business /industry problems
- Everything happens in a game-based mobile app with friends.

Exploration Strategy (Career Readiness Skills Identification)

- Business tours - Students are offered on-site experiences such as company tours or career days via our platform
- Mentorships - Student teams have up to five company or industry advisors in each 7-day Find the Why! Challenge
- Simulations - Student teams become a virtual research and development team of sorts for businesses which sponsor problems on the platform
- Summer Camp/Experience - Beginning in the summer of 2023, businesses will be able to invite the students they engaged during the school year through Find the Why! to participate in paid 30 day virtual internships, thus eliminating the transportation issue.

Outcomes

- The Find the Why! platform auto generates a digital resume for each student with all their efforts, assessment and work product that can be shared by them with whomever.
- Measurable "next steps": Participation in platform 7-day Challenges, invitations and acceptance of company tours, post secondary classes, paid 30-day virtual internships and traditional apprenticeships/internships.
- Aggregate level data will be shared with other nonprofits in order to maximize the positive collective impact efforts of workforce development and to minimize the outward migration or indifference of Nebraska's youth.

STEP 4

Symphony Workforce's platform aligns with the Workplace Experience Continuum

FTW! assessments align to each phase of Nebraska's Career Development Model 3 Segment Focus

- **Self-Awareness** skills refer to individuals gaining the ability to identify their interests, skills and work values. Self-awareness includes understanding one's own mastery level of career readiness (employability) skills. This enhanced self-awareness paves the way to effectively explore careers and identify personal career goals with the best fit.
    - FTW! - DISC (Behavioral Tendencies): The DISC profile is an internationally recognized behavioral assessment tool that provides individuals with insights on how they tend to behave or adapt in any number of situations.
    - FTW! - My Story #ftw! (Sense-Making & Narrative Data): Participants write a narrative about their interactions with the Find the Why! problem they chose to solve and the people they worked with. This narrative data provides rich insights specific to each participant's team experiences, a company's brand, an industry, post secondary desires and where they want to live.
    - FTW! - Team Dynamics (Peer Reviews and Feedback): At the end of each challenge, participants provide 360 feedback to their teammates in the form of a "wordstack." By re-ordering the words that correlate to the DISC assessment, teammates can provide peer feedback in a positive and dynamic way. This assessment is also tracked over time as a cumulative number as they work through numerous challenges with different teams. (Wordstack words: Inspiring, Analytical, Persuasive, Driver, Adaptable, Results Oriented, Detail Oriented and Patient)
- **Career Exploration** skills consists of learning how to identify and analyze various career options in terms of what education, training, experience and competencies are required for success. Exploration includes learning directly in workplaces to discover what it may be like to work in different occupations. It also involves learning how to evaluate how well a career matches or fits one's own interests, skills, strengths and work values.
    - FTW! - 7-day Virtual Challenges: Find the Why! Challenges allow sponsor companies and thousands of students an unprecedented first experience with each other through problem solving and in-platform employee mentoring and advising, ultimately providing an understanding of what the company offers and how that matches the students' career wants and needs. This approach not only modernizes the traditional workforcorce engagement model but ensures proper exploration and fit at scale for both students and industry.
- **Career Planning and Management** - Nearly all careers require training and education beyond high school. Knowledge of a wide variety of postsecondary options is important for students and parents to realize. All postsecondary college and career options have entrance requirements, application processes, and financial aid or other cost considerations. Career planning and management is about identifying goals with the best-fit, then creating an action plan (a Personal Learning Plan) to accomplish those goals.
    - FTW! - PathFinder 360: Pathfinder 360 provides an individualized mapping of "what's next" for each student in their educational or vocational journey. This proprietary assessment is designed to help middle school students identify the right classes to take in high school and which diplomacy pathway will most effectively prepare them for their future. High school students taking the Pathfinder 360 receive "best fit" post secondary pathway recommendations with success rate prediction percentages. Pathfinder 360 utilizes smart logic and artificial intelligence to objectively identify the best pathway for students to maximize their success.

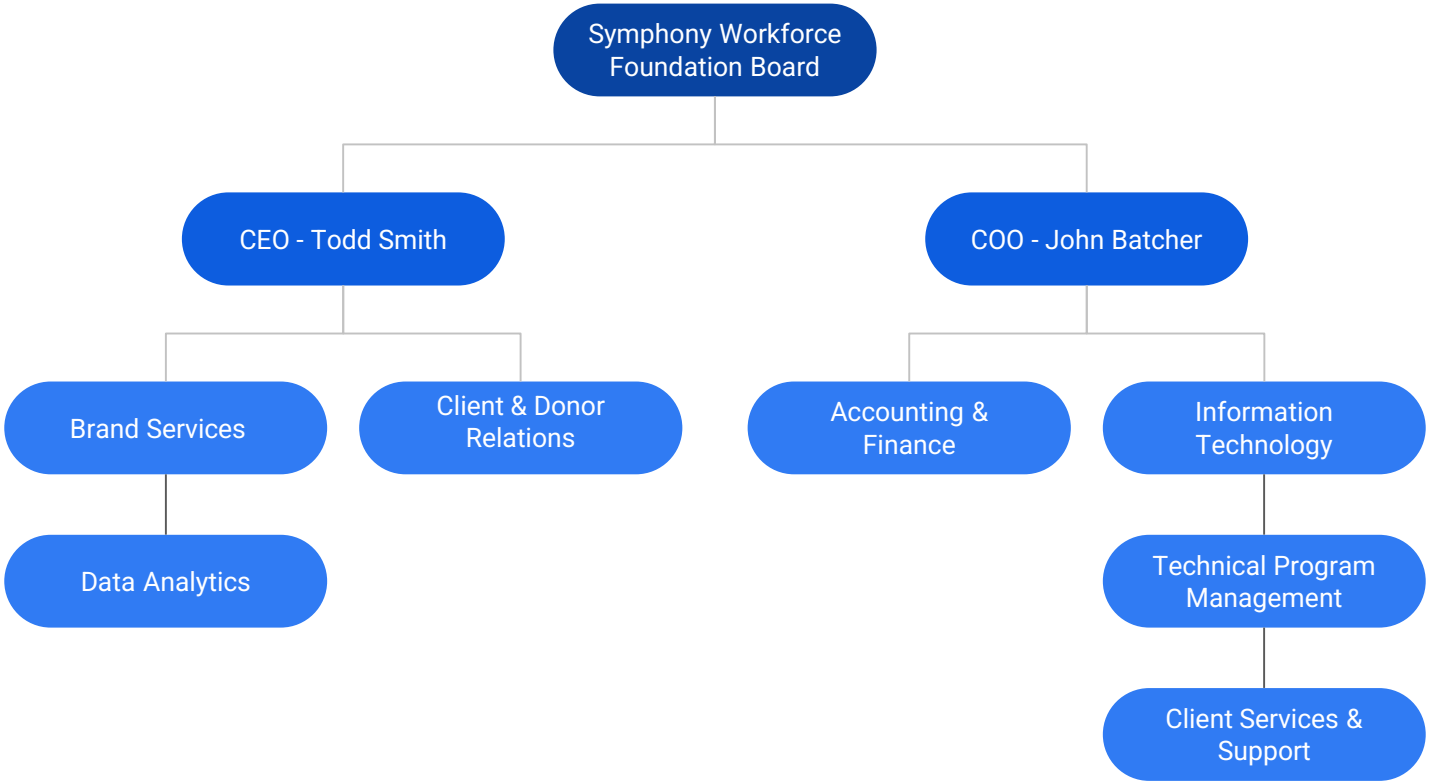
Symphony Workforce Foundation Board
CEO - Todd Smith
COO - John Batcher
Brand Services
Client & Donor Relations
Accounting & Finance
Information Technology
Data Analytics
Technical Program Management
Client Services & Support

Grant Application

Row 133

Organization Name (if applicable)	Creighton University
Physical Address	2500 California Plaza Omaha, NE 68178
Mailing Address	780170 California Plaza Omaha, NE 68178-0170
Website	www.creighton.edu
Social Media Accounts	Instagram - @creighton1878; Facebook - Creighton University; LinkedIn - Creighton University; Twitter - @Creighton; TikTok - @Creighton1878
Name	Mary E. Chase, EdD
Title	Vice Provost for Enrollment
Email Address	marychase@creighton.edu
Phone	+1 (402) 960-8616
Team	Yes
	Janet Solberg, Director of Financial Aid; Wayne Young, PhD, Vice Provost for Student Success; Deans from respective schools/colleges
Organizational Chart	See attached
Other Completed Projects and/or Accomplishments	
Proposal Title	Creighton University Emergency Student Fund
Total Budget ($)	$1,500,000.00
LB1024 Grant Funding Request ($)	$1,500,000.00
Proposal Type	Service/program
Brief Proposal Summary	The Emergency Student Fund is one of four proposals being submitted by Creighton University. The four innovative and thoughtful projects collectively have the potential to be transformative, lead generational change, and have long-lasting economic growth. Each year across the country more students who begin a bachelor's degree at a 4-year institution fail to complete the degree in 6 years. According to the National Center for Education Statistics, 64% of students who began seeking a bachelor's degree at a 4-year institution in fall 2014 completed that degree at the same institution within 6 years. For more selective, private institutions, like Creighton, that rate increases to 68%. That is still problematic for students who have taken out loans and leave higher education without a degree. This problem is exasperated for those who have chosen to enroll in a professional program and are unable to complete the advanced degree. To support students and minimize financial barriers, Creighton seeks $1.5M in an emergency fund to be spent over the next three academic years (AY23-AY25). The micro grants will assist students in completing their education and becoming contributing members of our community economically and socially. The number of students impacted will be based on the applicant pool and the severity of each case. These micro grants are non-renewable. Proposed criteria: • Returning student to Creighton who has maximized federal loan eligibility • Student must have met with a Creighton Enrollment Specialist to promote financial literacy • Student is in good academic and conduct standing at Creighton • Funds can be applied to tuition and mandatory fee expenses only Preferences: • Student has completed no less than 1/3 of

	the academic program • Student is from the North and South Omaha Qualified Census Tract • Student is prohibited from progressing in the academic program due to financial hardship • Amount per term cannot exceed $10,000 for any individual student Selection process: • Application must be completed and submitted to Creighton's Director of Financial Aid • Selection will be made in collaboration with the Director of Financial Aid, Vice Provost of Enrollment, Vice Provost of Student Success, and Dean of respective College/School where the student is enrolled
Timeline	Applications for student emergency funds would be made available as early as the 2023-24 academic year and the funds would be exhausted no later than June of 2026. Applications would be accepted throughout the year and reviewed monthly.
Percentage completed by July 2025	100%
Funding Goals	Fundamental Change (i.e., a proposal that will continue to elevate North or South Omaha's presence and perception within the region, significantly improving the lives of area residents through physical development) Long-Lasting Economic Growth (i.e., a proposal that will foster gainful employment opportunities and financial investment in the area, leading to the creation of generational wealth and widespread economic vitality in North and South Omaha) Transformational (i.e., a proposal that will help energize, recharge, or spur significant and favorable advancements in North or South Omaha's function or appearance)
Community Needs	Sustainable Community (i.e., create or enhance housing, services, education, civic uses, recreation, etc.)
"other" explanation	
Proposal Description and Needs Alignment	The Emergency Student Fund will provide access to emergency funding for students who encounter unanticipated expenses while attending Creighton University. Students will have an opportunity to apply for these emergency funds enabling them to continue to pursue a degree. Annually Creighton has hundreds of students appeal for additional financial aid, but with limited resources and limited access to federal and state funding, the need exceeds the available allocations. Micro grants made available to students exhibiting financial hardship will allow students to continue and complete their education.
Visioning Workshop Findings Alignment	It is well documented that college graduates outperform their peers who have only completed a high school degree. Thus, the opportunity to provide emergency funding to enable students to continue to matriculate towards degree completion is so critical. For example, the average graduate is 24% more likely to be employed and average earnings among graduates are $32,000 higher annually (Ref. 1). Additional benefits extend beyond earnings potential and include many factors that contribute to society. Those with college degrees are more than twice as likely to volunteer and they contribute nearly 3.5 times more money to charity (Ref. 2). Furthermore, 75% of individuals with bachelor's degrees vote in presidential election years, compared with about 52%of high school graduates (Ref. 3). College graduates are considerably less reliant on government programs and services than those with a high school degree. These government programs include Medicaid, housing subsidies, nutrition assistance, unemployment benefits, and other public assistance. For instance, those who graduated college are 3.5 times less likely to be impoverished and nearly five times less likely to be imprisoned. In all, lifetime government expenditures are $82,000 lower for college graduates than for those with high school degrees.2 References 1. Abel and Deitz, "Despite Rising Costs, College Is Still a Good Investment," Federal Reserve Bank of New York, 2019. 2. Trostel, Lumina Foundation, "It's Not Just the Money," 2015. 3. U.S. Census Bureau, Current Population Survey, August 2022.
Priorities Alignment	In LB1024, the Legislature has identified select priorities for the Omaha qualified census tracks. The emergency fund will assist students and help to avoid further economic and social turmoil in many families. The societal impact of a more educated society will further the impact for those residing in the qualified census tracks.

Economic Impact	
Community Benefit	As mentioned above, communities benefit from an educated society. The emergency fund will provide the necessary assistance to address a financial burden that may interrupt or halt matriculation toward degree completion. An average bachelor's degree recipient contributes $381,000 more in taxes than they use in government services and programs over their lifetime. Those with high school degrees contribute just $26,000 more. That is a contribution of $355,000 more per bachelor's degree holder over those whose highest degree is a high school diploma. Those with advanced degrees contribute even more—another $167,000 on top of the $355,000 for those whose highest degree is a bachelor's degree (Ref. 1) References 1. Trostel, Lumina Foundation, "It's Not Just the Money," 2015.
Best Practices/Innovation	
Outcome Measurement	We remain convinced that we can impact the number of college graduates coming from the North and South Omaha census tracks. The proposed emergency fund would provide a bridge for those students who have been challenged by an interruption in their financial plan.
	Tracking the graduate rates of students who obtain emergency funds will be a direct measure of impact. Creighton University will complete this assessment.
Partnerships	
Displacement	
Displacement explanation	
Physical Location	Creighton University will serve as the administer for the program. 2500 California Plaza Omaha, NE 68178
Qualified Census Tract	Within one or more QCTs
Additional Location Documents	
Property Zoning	
Is the project connected to utilities?	
Design, Estimating, and Bidding	
General Contractor	
Request Rationale	The amount requested was determined based upon the requests for ARPA funding made by students during the recent pandemic. Creighton believes the need will continue to exceed

	the available funds, but this amount will address immediate and most relevant requests.
Grant Funds Usage	Creighton is seeking $1.5M in an emergency fund to be spent over the next three academic years (AY23-AY25). The intent is to allocate approximately $250K in 2023, $500K in 2024, $500K in 2025, and $250K in 2026 supporting students with financial barriers prohibiting them from continuous enrollment over three academic terms.
Proposal Financial Sustainability	No
	These are one-time use funds and will be exhausted at the end of the grant – 2026. The education obtained by students and their contributions to society are sustainable, albeit the funding source will have to be replaced via additional grants or fundraising efforts.
Funding Sources	
Scalability	Yes
	The number of students impacted is directly related to the size of the grant funding. If Creighton was to be provided with more funding, the University would be able to assist and support more students at a greater level. With less funding, the fewer students impacted and the potential of additional students leaving higher education without a degree and debt.
Financial Commitment	The University will be committing organizational support in personnel to administer the student emergency funds. The University will have systems to process and evaluate applications in a fair and equitable manner.
ARPA Compliance Acknowledgment	☑
ARPA Reporting and Monitoring Process Acknowledgme	☑
LB1024 Funding Sources Acknowledgment	☑
Public Information	☑
File Uploads	Organizational Chart

Creighton UNIVERSITY

Emergency Student Fund Proposal

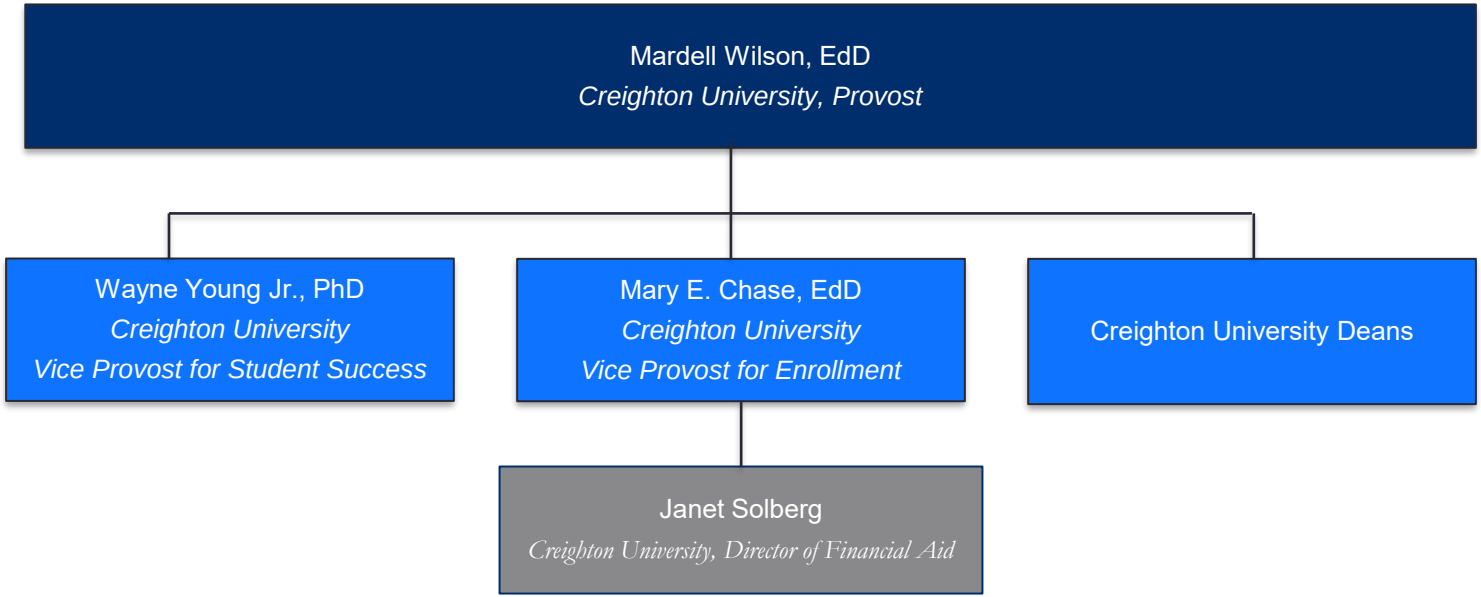

Grant Application

Row 134

Organization Name (if applicable)	Vaughn and Associates Inc.
Physical Address	7727 Rosewood Lane Court, LaVista NE 68128
Mailing Address	
Website	
Social Media Accounts	
Name	Donna Marie Vaughn
Title	CEO - Founder
Email Address	donnavaughn3mil@gmail.com
Phone	+1 (402) 714-6744
Team	No
Organizational Chart	Donna Vaughn - CEO Will hire as needed.
Other Completed Projects and/or Accomplishments	Thus far we have coordinated 1. The 10th Annual Nebraska Black History Art Contest; 2. The 1st Annual Juneteenth Art Contest; 3. The 1st Annual Juneteenth Cake Walk; 4. Ladies Appreciation Day. 5. Credit Seminars that focus on improving or building credit
Proposal Title	Boys 2 Men Youth Center
Total Budget ($)	$10,000,000.00
LB1024 Grant Funding Request ($)	$10,000,000.00
Proposal Type	Service/program
Brief Proposal Summary	We would like to build a facility equivalent to Girl's Inc. but for boys. A facility that would serve as a recreation center and a hub that would help inspire young men as well as transform boys to men.
Timeline	We are waiting for monies to be allocated so that we can build a structure to house the "Boys 2 Men" project.
Percentage completed by July 2025	100%
Funding Goals	Fundamental Change (i.e., a proposal that will continue to elevate North or South Omaha's presence and perception within the region, significantly improving the lives of area residents through physical development) Long-Lasting Economic Growth (i.e., a proposal that will foster gainful employment opportunities and financial investment in the area, leading to the creation of generational wealth and widespread economic vitality in North and South Omaha) Transformational (i.e., a proposal that will help energize, recharge, or spur significant and favorable advancements in North or South Omaha's function or appearance)
Community Needs	Policy (i.e., develop or improve context-sensitive education, finance, health, training, zoning, etc.) Quality of Life (i.e., create or enhance natural spaces, mixed uses, parks, safety, etc.) Sustainable Community (i.e., create or enhance housing, services, education, civic uses, recreation, etc.)

"other" explanation	
Proposal Description and Needs Alignment	Our proposal will improve the quality of life in Omaha because it cultivate our young men to be responsible stewards of our communities. Our programs will teach them to be great decision makers, protectors of the communities and better husbands, fathers and leaders.
Visioning Workshop Findings Alignment	Our proposal meets the sustainable community needs in that we will provide leadership training, education and community importance to the young men in north and south Omaha.
Priorities Alignment	
Economic Impact	$30 per person per hour.
	About 12 full time jobs will be created and 6 part time jobs.
	not sure
	$30 per person per hour.
	Building the structure that will house this facility will require us to form partnerships. Merchants in North and South Omaha will always be given a priority.
Community Benefit	We will provide programs that will produce, well rounded leaders. Our programs will be innovative and exciting events that will educate and entertain the young men of Omaha. Our events are exciting and will give young men something to look forward to. Our events will improve lives and bring our yyoung participants joy.
	Our events will help to create leaders and young men that can control their emotions, make rational decisions, and execute great idea's. Our facility will have a garden that is used to teach the boys about farming but also about food in general and how it affects us. We will show the boys how to take the harvest and make nutritious meals as well.
Best Practices/Innovation	This concept of teaching men on how to be well rounded leaders in the community has never been done or tested. The time is now to change our trajectory.
Outcome Measurement	We would be able to measure, improved education, we will be able to track job creation and innovative contribution. We can even measure who attends our classes and facilities and if they implemented what will be recommended. Lastly, we will be able to track the decline in crime in Omaha and surrounding areas.
	Records and data will be kept by us.
	Not sure.
Partnerships	Yes
	Juneteenth Nebraska and Black Men United.
	None
Displacement	No
Displacement explanation	
Physical Location	We would like to be in a historical building and build from the ground up for a state-of-the-art facility.
Qualified Census Tract	Within one or more QCTs
Additional Location Documents	
Property Zoning	No
Is the project	

connected to utilities?	
	Yes
	No
Design, Estimating, and Bidding	No
	No
General Contractor	No
Request Rationale	
Grant Funds Usage	Money will be used to secure and renovate a building, office furniture and supplies.
Proposal Financial Sustainability	
	Unsure
Funding Sources	There are none at this point.
	No
	With out funding, we will not be able to do the center for boys.
Scalability	
Financial Commitment	We have no monetary funds to contribute to this project at this time.
ARPA Compliance Acknowledgment	☑
ARPA Reporting and Monitoring Process Acknowledgme	☑
LB1024 Funding Sources Acknowledgment	☑
Public Information	☑
File Uploads	

Grant Application

Row 135

Organization Name (if applicable)	Outlook Nebrasks
Physical Address	6935 F Street Omaha, Nebraska 68127
Mailing Address	10404 Essex Court, Suite 101 Omaha, Nebraska 68114
Website	www.outlookne.org
Social Media Accounts	
Name	Arun Agarwal
Title	
Email Address	aagarwal@whitelotusgroup.com
Phone	+1 (402) 346-5550
Team	Yes
	Eric Stueckrath, CEO of Outlook Nebraska, Arun Agarwal, CEO of White Lotus Group, Zak Olsen, CEO of Ronco Construction, Dan Kerns, Schemmer, Alex Bullington, Project Manager WLG, Tanner Ertan, Property Manager WLG
Organizational Chart	see attached for WLG, and Board Presentation for Outlook.
Other Completed Projects and/or Accomplishments	White Lotus Group has completed over 1MM SF of industrial developments including but not limited to: I-80 Logistics Hub (includes users: Amazon, UPS, XPO, Google, Home Depot and Scooters) and Brook Valley Corporate Park. Two Additional developments are underway nearby: Loess Hills Logistics Hub (Mills County, IA), and Lincoln Logistics Hub (Lincoln, NE). Collectively, WLG aims to bring another 5MM sf of manufacturing, distribution and warehousing. Our unique approach to turnkey developments of this type elevates our service offering. Our last two (2) buildings, 301,320 sf and 313,820 represented the State of Nebraska's largest speculative warehouse projects ever.
Proposal Title	Outlook Nebrasks
Total Budget ($)	$17,257,500.00
LB1024 Grant Funding Request ($)	$2,598,296.00
Proposal Type	Capital project Combination of capital project and service/program Service/program
Brief Proposal Summary	Outlook Properties, LLC, currently owned by Outlook Nebraska (collectively “Outlook”), offers an opportunity to advance the nonprofits mission of impacting the lives of the visually impaired. It aims to advance the lives by providing employment opportunities utilizing adaptive technology training, including incorporating technology, manufacturing, and other related services. Founded in 2000, Outlook has enriched the lives of the visually impaired through a variety of programs, but notably utilizing adaptive technologies for tissue production and back office services. Today, the organization is the largest employer of the blind in over a 7-state region. Outlook and White Lotus Group (“WLG”) have established a joint venture for the development of the 11.7 parcel located at 6935 F Street in Omaha. The project would leverage WLG’s industrial expertise to expand Outlook’s mission by providing added space for manufacturing, distribution and warehousing. Over 35,000 Nebraskans report blindness or sever difficulty seeing even with glasses. As a result of the disability, the majority face poverty, and only a fraction is offered program assistance. This will work

	towards: • Lowering unemployment rate for the blind and visually impaired workforce • Building greater independence among those without sight or those losing their sight • Guiding those beginning their journey of self-discovery and self-reliance • Teaching our communities how to embrace those with varying needs • Connecting with other organizations who share our vision • Educating business leaders on inclusivity and workplace adaptability • Working with elected officials in creating more opportunities for the blind or visually impaired • Raising the quality of life for those with no vision or low vision The Project would facilitate the expansion of that mission by provided a 150,000 sf expansion on top of a brownfield site on the Outlook campus. The Project team has been assembled, city entitlements and approvals have been received, and given an allocation of Omaha Economic Recovery funds, it is ready to start. Lastly, the Project represents a rare opportunity to build industrial/manufacturing product within the center of the city which expands jobs availabilities within the city's core.
Timeline	Pending approval of an allocation of grant funding, the project could start immediately.
Percentage completed by July 2025	100%
Funding Goals	Long-Lasting Economic Growth (i.e., a proposal that will foster gainful employment opportunities and financial investment in the area, leading to the creation of generational wealth and widespread economic vitality in North and South Omaha) Transformational (i.e., a proposal that will help energize, recharge, or spur significant and favorable advancements in North or South Omaha's function or appearance)
Community Needs	Other Infrastructure (i.e., develop or improve broadband, business districts, roadways, sewer, etc.) Policy (i.e., develop or improve context-sensitive education, finance, health, training, zoning, etc.) Quality of Life (i.e., create or enhance natural spaces, mixed uses, parks, safety, etc.) Sustainable Community (i.e., create or enhance housing, services, education, civic uses, recreation, etc.)
"other" explanation	
Proposal Description and Needs Alignment	The Project aims to solve poverty for the visually impaired by creating educational and employment opportunities. Currently this is conducted adjacent to the Project site, and at its peak employed over 100 blind or nearly blind employees for the production of tissue products to the federal government as well as recently offering back office services to businesses. Providing an opportunity to improve the quality of life to the nearly 35,000 Nebraskans that suffer vision disabilities could be aided by the expansion of Outlooks's mission. The location is on a major multimodal site, and would address environmental challenges to the area by solving historic toxic materials.
Visioning Workshop Findings Alignment	Educates and Enhances Employment (in this case to an already vulnerable poplulation) Successful implementation would mitigate the need from public support. Redevelops a troubled piece of vacant ground with environmental challenges
Priorities Alignment	Employment - there is a lack of new distribution and warehouse space within QCTs (or nearby). This would be a rare opportunity. Economic Development Safe redevelopment of unsafe area (environmental) Utilizes multimodal transportation which will improve Project success and mitigate historic disparities
Economic Impact	We believe the project will create 100s of jobs over time.
	100s
	50
	$30000 to $150,000
	WE would implement a 5% project set aside for minority and disadvantaged subcontractors
Community Benefit	This project will diversify economic development and support to an often forgotten population that currently relies on financial

	support. By creating educational programs and ultimately employment opportunities both inside and outside the organization, the Project will improve the lives of our community.
	Expands our current workforce Creates job opportunities for the visually impaired Will improve the quality of life greatly for those in need Solves the redevelopment of a environmentally challenged brownfield site.
Best Practices/Innovation	Design for the facility would include an energy enhanced building envelope as well as source energy efficient systems. Equally important, it would
Outcome Measurement	Job Creation, Improved Education for both employers and visually impaired employees
	Outlook Nebraska can measure patrons served and placement (they produce an annual impact report), and the Department of Labor should be able to track jobs created.
	yes in that it expands employment potential for visually impaired, and facilitates new businesses to join the manufacturing/distribution facility.
Partnerships	Yes
	White Lotus Group / Outlook Nebraska
	Outlook Nebraska / WLG
Displacement	No
Displacement explanation	
Physical Location	6935 F Street Omaha, NE 68127 the Site map is included and the site is owned by Outlook already.
Qualified Census Tract	Adjacent to one or more QCTs
Additional Location Documents	yes, the site is brownfield - see attachments. Note there are Permit Set ready, file is too large to upload.
Property Zoning	Yes
Is the project connected to utilities?	
	Yes
	Yes
Design, Estimating, and Bidding	Yes
	Yes
General Contractor	Yes
	Yes
Request Rationale	Due to 501c3 nature, the project is oversized to introduce other users and subsidize the overall cost of occupancy to the organization. Given the size of the project, the environmental challenges, and the inflationary pressures (cost of debt and cost to build), the project requires assistance
Grant Funds Usage	It will be used for Site improvements, environmental monitoring and compliance, and development of the facility.
Proposal Financial	Yes

Sustainability	
	Outlook Nebraska and WLG both have reporting requirements. WLG would facilitate the reporting requirements associated with the physical development of the Project, and how the set aside was implemented and achieved. Funds would be drawn and paid for monthly payment applications, and then reimbursements would be sought from the ARPA program. Outlook would report separately its 501c3 programming and associated grant reporting requirements.
Funding Sources	Outlook has raised funds for the acquisition of the Land. TIF has been approved by the Omaha City Council. Debt would be guaranteed by WLG & Outlook Additional investment as required by the Partnership.
	They are already approved.
	ARPA
Scalability	No.
Financial Commitment	The Partnership is committing already invested Equity, new equity and sponsorship of debt to facilitate this project. Additionally, Outlook invests in the associated programming of its mission.
ARPA Compliance Acknowledgment	☑
ARPA Reporting and Monitoring Process Acknowledgme	☑
LB1024 Funding Sources Acknowledgment	☑
Public Information	☑
File Uploads	Additional Location Documents (see application for list) Data table of uses (breakdown of how the requested funds will be used for your proposal) Documentation of site control (proof of ownership, option, purchase contract, or long-term lease agreement) Environmental assessment of subject site. Is the property a brownfield site? Organizational Chart Plans and detailed descriptions, including pictures and a map of the site location/surrounding area Pro Forma Proposal Budget/Sources and Uses Request Rationale Documentation Schedule

20/21 IMPACT REPORT

outlook ENRICHMENT

Journey Beyond Vision

OUR MISSION

Empowering people living with vision loss with the skills and tools to achieve their goals.

ADAPTIVE TECHNOLOGY TRAINING

RECREATION

20/21
FROM THE DIRECTOR

The past two years brought significant changes in how social service entities functioned. In 2020, many community programs closed doors and sent staff home because COVID-19 restrictions prevented them from providing services. Though nonprofit jobs and programs grew in 2021, significant gaps still exist today.

In 2020, our staff began working from home to provide services when possible. Outlook Enrichment's (Enrichment) dedication and creativity helped us keep providing quality services to those we serve.

Our adaptive technology trainers began offering remote training using the telephone and zoom. We increased the technology available in our loan library to assist in getting equipment in the hands of consumers, so they could continue with training and not lose their knowledge and skills from in person training. We also started a technical assistance line for individuals or family members to contact a member of our team to assess and solve problems. Several families reached out to the team to seek assistance with the systems used for remote learning. This need prompted a family support group to strategize remote learning solutions.

Enrichment also saw the creation of new programs in 2020. In August we started our first support groups for individuals and families living with vision loss. Later in the fall, we started monthly Advocacy 101 and Independent Living virtual sessions. These sessions were targeted around understanding the constraints of the ADA in a COVID-19 environment and independent living skills sessions to keep ourselves safe during the pandemic. Due to the popularity of these sessions, they became part of our regular programming in 2021.

Though we still conduct many virtual programs and training sessions, it felt good to get back to our offices in 2021. We continue developing innovative ways to work with consumers. 2021 also saw the creation of new events such as exercise classes and new Color Outside the Lines workshops. Our peer support groups and virtual book club have become important to our consumers.

Enrichment created new ways to connect and grow during some very challenging times. Our programs will keep expanding and our services will see more diversity to meet the needs of individuals living with vision loss all because of you.

Thank you for your generosity and continued support!

Paulette Monthei
Executive Director | Outlook Enrichment

20/21
FROM THE BOARD

Thank you for supporting Outlook Enrichment's (Enrichment) mission. During the last two years, we saw our core values of collaboration, respect, trust and growth hard at work as we navigated COVID-19 challenges.

In 2020, Enrichment addressed issues faced by isolated and at-risk people with vision conditions by providing people who understand these challenges and technology to help them stay safe and connected during difficult times. Our team began offering virtual events and training, created a technology helpline, and made sure our consumers could access critical services during the pandemic. 2020 also saw the creation of new programs, including our peer support groups and independent living virtual series.

In 2021, the team was pleased to bring back some in-person events while still offering virtual ones. Our tandem bike club returned, along with our blind golfer clinic. Last year's Vision Beyond Sight event was a huge success. I have enjoyed being able to see the faces of our consumers and supporters. You all make what we do possible.

As support and services grow, Enrichment will continue toward our goal of being the first place our community turns to for resources for those with vision loss. This means growing programs, additional partnerships, and learning from our consumers to serve them better.

Donna Aman, Outlook Enrichment's executive director throughout 2020, led the team through challenges, cared deeply about the well-being of our consumers, and helped set the foundation for our future. I am excited to introduce Paulette Monthei, who assumed the executive director roll in April 2021. As our first executive director with vision loss, Paulette's experience, passion, and innovative approaches will help our consumers Journey Beyond Vision.

The pandemic devastated many lives, but it also added a renewed strength and determination to show people with vision loss the path forward. Thanks again for your support of Outlook Enrichment and more importantly for your dedication to helping blind people succeed.

Eric Stueckrath
President and CEO
Outlook Collaborative

A Future with Hope and Potential

It started about 3 years ago, while working as a nurse, TJ Grau noticed she couldn't see the small print at her job. No one really understood what was happening and she struggled to complete her work duties. "Long story short, I couldn't do nursing anymore. I couldn't drive anymore," she explains. "I was suddenly legally blind with macular degeneration." Initially, TJ had some improvement with surgeries but developed lesions behind her retina that caused a decrease. This change prompted her to seek additional help beyond her eye doctor at the Stanley M. Truhlsen Eye Institute at the University of Nebraska. While riding the bus from an eye doctor appointment, she met someone from Outlook Nebraska who encouraged her to contact them for assistance.

"It was like a divine intervention," she said. "I contacted them while still seeing the doctor. I was pretty new to all of this." TJ decided to make that first step and call Outlook because of how happy and well-adjusted the blind person was on the bus. She was also dealing with sadness about her decrease in vision and loss of independence. "I was pretty down, pretty depressed. It was like all my independence and life just changed suddenly," she said. "Then this gentleman popped up on the bus and he was happy and he's totally blind. He also told me how Outlook changed his life. To have that positive energy and a positive impact on your independence when you do have a visual impairment deeply moved me."

TJ took classes and learned how to type on her computer using a screen reader. She also took recreational classes in art and went bowling. She was able to accomplish all of this with help from God and encouragement from the instructors at Outlook Enrichment. "I couldn't have done it without God and without Outlook Enrichment. They helped me with my self-confidence," she said. "You feel like you have no fear anymore and can do anything. They helped me realize my potential which I thought was gone." Now that TJ has regained her positive attitude and independence, she wants to give back. She has signed up to be a volunteer at Outlook and is interested in art and group projects. She loves art and taught an art in the park class last summer. Her goal is to get people to work together and explore art especially if they have never done it before. TJ is excited about this new venture and credits Outlook for helping build her self-confidence.

"We did all kinds of art projects at Outlook," she recalls. "I've taken classes in mosaic, essential oils, soap-making and aromatherapy." Besides teaching the art class, TJ wants to learn braille, not just for herself but to help others. She wants to learn braille while she still has some vision left, because she will eventually lose it. TJ is proud of her experiences at Outlook and wants those who are new to vision loss to know they will be welcomed and cared for like family.

"I would welcome them like they're a good friend, so they feel comfortable and safe. Then I would share what Outlook Enrichment has done for me," she said. "I would definitely tell them, the people there have become like my extended family. That's how much I love them."

TJ Grau
Outlook Enrichment Participant and Volunteer

Our recreation programs give people a chance to spread their wings and try new things in a supportive environment. Last year's calendar was full of fun, and we were pumped for the opportunity to offer great experiences to our consumers.

In March 2020, Covid-19 restrictions became the new normal. Reality set in when we had to start cancelling rec events. First archery, then the annual beep baseball game. Around the same time, I was contacted by the mother of a boy named Truman who had Stargardt Disease. He had shared with her that he wondered if anyone else in the world was like him. He did not know anyone else with vision loss. Normally, I would have invited him to visit Outlook to be surrounded with other people successfully living with vision loss, but our building was closed to visitors. I knew what he needed was to get together with others facing vision challenges, let his guard down and just be a kid, but the beep baseball game he signed up for was cancelled.

Being a visually impaired teen is already hard enough without the added separation and isolation of Covid-19 restrictions. Every child wants to make friends and blend in, but being the only one with vision loss can hinder one's confidence. Not wanting to stick out in the crowd, kids may not try new things around their sighted peers. Connecting with others through Outlook Enrichment gives teens a place where what makes them different is the norm. In a fun environment, kids start to learn that if they can make adaptations, anything is possible. It's a kind of understanding and comfort that is hard to find anywhere else.

Knowing the impact our programs have, we knew we had to stay connected. Kids were out of school, parks and pools were closed and masks were covering the smiles we love seeing on our consumers' faces. We offered virtual game nights. It was a way to stay connected, get families involved and include kids like Makenzie, who was at high risk for Covid-19, or Julia, who lives out of town and can rarely make it to Omaha to join in events. It was easy to see that it was not the games we were playing that made these virtual meetings important, rather it was the side conversations shared between the kids.

When we brought back in-person activities, we faced the challenges of following health and safety guidelines. The bag that had usually held sunscreen and bug spray was now packed with masks and hand sanitizers. For the summer, we stuck to activities that could be enjoyed outside and with social distancing like fishing, hiking and biking. Even then, some were reluctant.

"We are just not comfortable with going out and doing things yet because Makenna's dad is high-risk," said one mother. Participation was lower than usual, but we still had fun and the small group size allowed us to get to know each other better. "Thanks for today. Noah had an absolute blast. He's still talking about it," said his mother Mary after our basketball camp.

Monthly teen recreation events are one of my favorite things. I know our participants feel the same. "He's excited about this! He's a pretty good bowler and he likes getting away from us, for short periods anyway." Christian's mom said. Every time I see teen Addison, we go over every adventure we have planned for the year. She has the calendar memorized and is ready to try whatever comes her way! The pandemic left folks feeling isolated, frustrated and hopeless. Dealing with vision loss can bring out the same feelings until you find someone who can relate or join a group of peers that treat you as an equal. Outlook Enrichment makes these opportunities possible.

Even Truman got to experience making that connection once in-person events were back. After only two events he was fast friends with another visually impaired 12-year-old boy. "Truman is really hoping to connect with Shiloh again. He was bummed that I neglected to exchange contact information," said his mom. I offered to pass her info along. "That would be incredible. Thank you!" she said. Being a part of the Outlook Enrichment family, and creating opportunities for relationships and confidence to grow is not only my job, but my pleasure.

Megan Mackie
Community Outreach Specialist
Outlook Enrichment

Working and Supporting Outlook Are a Family Affair

As a visually impaired child, Aaron Peterson was treated the same by his parents and siblings. He grew up with a strong work ethic and self-determination. When he was a teenager, he helped out in the family business, an HVAC contracting firm, working part-time cleaning and later doing clerical work.

"We always took the approach with Aaron that we didn't treat him any differently or limit him in what he could do. I think that's what Outlook Enrichment's programs provide," said Deb, Aaron's mother. "It lets people know, 'Hey, I can do what my friends can do. I might need a little bit of extra help, but nothing's going to stop me.'"

After college graduation, Aaron continued working various jobs before beginning his career at Outlook Nebraska. He started in 2016 on the manufacturing floor, but in less than a year he quickly advanced and moved up. Today, he is a customer experience associate.

"I'm the go-to person for handling all of our incoming sales, or I'll do our orders and process them," Aaron explains. "I build all of our quotes for truckloads. I've worked with our logistics carrier, I track all of our shipments, any kind of incoming emails or calls that are customer service related are routed to me."

Aaron loves working at Outlook and the camaraderie of working with others with vision loss. His co-workers express the same level of devotion and commitment to the work as he does.

"You give them tools to work, and they just go, they just fire away. They show up every day, ready and excited to work, to see their friends, to get the work done, to hear how we're doing," he said. "They want to know how our sales are doing. They want to know how much paper is going out the door. They want to know who's making donations to Outlook Enrichment. That tells me they're personally invested not just in themselves, but in the success of this whole program. I'm also a big advocate of being a part of something larger than myself. That's part of why I love Outlook."

Aaron has shared his love of Outlook with his family. His parents have seen the impact Outlook has made in his life and for the past 5 years, they have been loyal donors. Yet, the Petersons stay engaged not just because of Aaron's positive experience at Outlook but the services and programs they provide to those facing vision loss.

"Initially it was through Aaron, when he was telling us about some of the other programs that they have in other areas. To this day, I think the most fabulous thing is their outreach to older people who are losing vision and all the technologies that's out there," said Deb. "I have to imagine as a person ages and starts to lose their vision, it has to be very frightening."

Outlook Enrichment provides services not only to seniors but to young adults, children and teens. Our services and programs help the visually impaired regain their self-confidence and independence. The Petersons know and understand this mission. They have used their family business to share what Outlook Enrichment is doing in the community.

"We're an old-time Nebraska company and connected with the community. As far as the business model goes, Aaron and his dad talk a lot because we're technically a sales agency, and that's pretty much what Aaron's involved in now," Deb said. "The golf event is a great outreach to the community. Our salesman puts together a team from outside people that probably never heard about Outlook Enrichment. Everybody loves golf and it's a perfect outreach event where you can have fun and hear about the mission of Outlook Enrichment at the same time."

The Petersons know introducing their clients and customers to Outlook Enrichment is a great way to bring awareness. Outlook Enrichment receives calls every day from people losing their vision and family members seeking help. But, there are still people who are not familiar and need assistance.

"Recently, I had the opportunity to share about Outlook Enrichment. We were at a restaurant and a family came in with a blind daughter that appeared to be a teenager," Deb recalls. "So, I asked the mom if she'd ever heard about Outlook Enrichment and she had not. I told her about it. Just knowing about Outlook Enrichment can make a difference."

Aaron and Deb Peterson

OUTLOOK ENRICHMENT
2 0 / 2 1 O V E R V I E W

INCOME & EXPENDITURES

2020

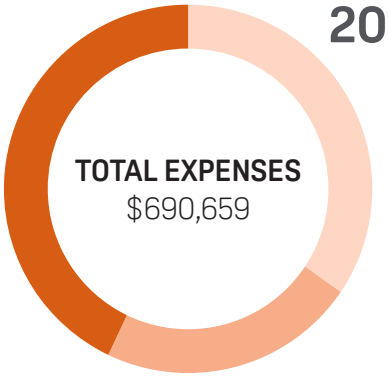

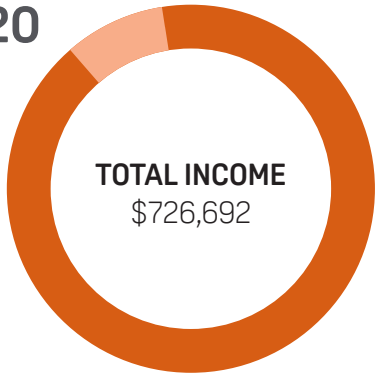

- Programs 47%
- Management and General 33%
- Fundraising 20%

- Contributed Support 97%
- Program Revenue 3%

2021

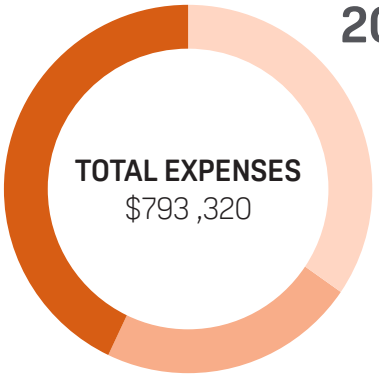

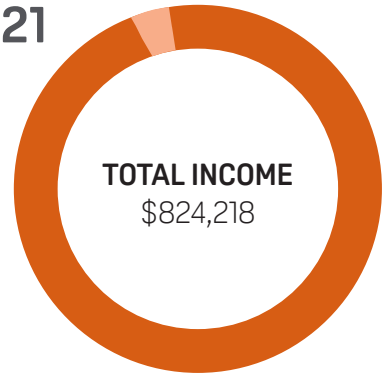

- Programs 49%
- Management and General 21%
- Fundraising 30%

- Contributed Support 99%
- Program Revenue 1%

SERVICE HOURS BY PROGRAM

Program	Hours 2021	Hours 2020	Difference
Adaptive Tech Group	121	72.00	49.00
Adaptive Tech Individual	1322.00	1146.00	176.00
Independent Living	70.67	26.00	44.67
Rec -Teen	503.00	62.00	441.00
Rec- Adult	1122.58	546.00	576.58
Art Workshops	87.00	0.00	87.00
Cultural/AD/Book Club	126.25	12.00	114.25
Support Group	157.23	68.00	89.23
Outreach/Education	3992.52	1634.00	2358.52
Individual Support Hours	32.33	25.00	7.33
Total Hours	**7534.58**	**3591.00**	**3943.58**

THANK YOU FOR SUPPORTING OUR MISSION

INDIVIDUALS

Dorothy Abbott
Pete Adams
Arun Agarwal
Laura Allen
Steve Alvine
Fredrick Aman
Kieran Andersen
Karie Andersh
Glenn and Kathryn Anderson
Jill Anderson
Michael Anderson
Eric Arneson
Brian Ayers
Matthew Baer
Kim Balkovec
Tammy Baumert
Dennis Baxter
Mike Beacom
Michelle Beekman
Dana Behlen
Wade Behlen
Norann Behnken
Patricia Berscheid
Danette Berzins
Stephanie Bess
Michael Bjornstad
Steven Bolinger
Sarah and Jeremy Bouman
Mark Bresley
Sam Brower
Ashley Buhrman
Bridget Bumgardner
Joshua Burnett
Dave Bushey
Chuck Butler
Eric Campbell
Jason Campbell
Mike Campbell
Dale Carver
Diana Castillo
Nycole Chirhart
Adam Christiansen
Sheila Cielocha
Laura Clark
Linda Clemmons
Gilbert Cohen
Shane Cohn
Silvia Conley
Joyce Cooper
Bob Corn
Derek Coulter
Michael Crabb
Steve Craig
Jody Crane
Lisa Crawford
Sarah Crosby
Will Cummings
Roger Curry
Hal and Mary Daub
John Davis
Bruce Dean
Patricia DeLaCastro
Laura Denton
Kathleen Dodge
Joseph Dorenbach
Lyle Dostal
Ralph Dovali
Bart/Kim/Vincent/Trisha Drage
Steve Dunlap
Matt Dykstra
Judy Eastman
Arthur Eisenbeisz
Cheryl Gay Emry
Helen Engelmeyer
Matthew Evans
Joel Falk
Kathern And Vernal Faller
Janet Farber
Donna Faust Aman
Todd Feltz
George Flock
Jane France
Andrea Fredrickson
Sara Frink
Edward Fuxa
Roger Garcia
David Garrison
Nathan Gell
Aji George
Carol Gibilisco
Michelle Gibilisco
Kelli Gleckler
Christopher Goble
Mark Goebel
Kristin Goechenour
Catherine Goracke
Jan Graham
T J Grau
Tim Green
Barbara Greenspan
Lynn Griffis
Gary Grote
Foster Group
Deann Grovijohn
Amanda Gubbels
Dean Guenther
Julianne Guile
Randi J Gumbert
Jason Gustafson
Carol Gwilt
Scott Haddick
Natalie Hadley
Tena Kristine Hahn Rodriguez
Brad Hale
Laura Hansen
David Harvey
Judith Harvey
Shane Havens
David Hays
Paul Heimann
Kerry Heinrich
Bart Hendryx
Scott Hess
Ken Higgins
Barb Hillestad
Susan Hodges
Catherine Hohman
Andrea Hoig
Elizabeth Hosford
Brad Hove
Joseph Hrdy
Jeff Huether
Timothy Hurley
Corey Hurst
Rachel Ideus
Rebekah Jerde
Matt Jetter
Jim Jirak
Chris Johnson
Neil Johnson
Vinie Jones
Sally and Mike Kahre
Jason Kasinger
Sherry Keating
Robert Keefer
Ann Kelsall
Keith Kelsey
Tina Kersey
Rachna Keshwani
Brian Ketcham
Donald Kixmiller
Melinda Kizer
Milton Kleinberg
Steven Knapp
Jean Koerten
Aundra Kohlbeck
Georgia Koresky
John Kotouc
Bette Kozlen
Shelley Kramer
Jon Kult
Bill Kuyper
Melissa Lamke
Janet R. Langbein
Tammie Langdon
Greg Larsen
C. Rex Latta
Linda Lawson
Sandy Lemke
Steve Likes
Kevin Loberg
Ruth Loberg
Tammy Loberg
Franklin Logan, Jr.
Blake Lohnes
Ryan Loneman
Christina Lucier
Todd Luther
Marjorie Maas
Richard and Cathy MacInnes
Molly Mahoney
Marshall Mallum
Gayle Malmquist
Terry Marco
Adrianne Marinkovich
Elizabeth Marsolek
Ellen Maschka
Stacey Mathis
Bob Matulka
Michelle Mazini
Jill McClure
Jerold McCreight
Coryn McDonnell
James McDowall
Christopher McDowell
Allison McGinn
Michelle Meisinger
Michael Messerole
Michelle Miller
Elsie Monthei
Paulette Monthei
James Moore
Jim Moore
Lisa Moritz
Steven Moskovits
Tracy Mumford
David Mussman
Emily Nachun
Jane Nielsen
Kyle Nixon
Laura Norvell
Debra and Dennis Nottmeyer
Carrie Novak
Thomas Novotny
Kara O'Connor
Chuck Oddo
Paul Oddo
Cindy Oelke
Dorothy OFlynn
Joy Okane
Gloria Olivo
Jennifer O'Neill
Daniel Palmquist
Jeffrey Palzer
Kathleen Park
Patricia Parrott
Robert Patterson
Brenda Patton
Laurie Paule
Dana Payne
Taylor Peitzmeier
Carly Persell
Jerry Peters
Aaron Peterson
Eric Peterson
Debbie Petru
Heather Pfeifer
Jeff Platt
Kristal Platt
Mark & Bertie Plutschak
Brad Poelstra
Mark Prucha
Kathy Quigley
George Radden
Venkipuram Ramakrishnan
Rob Randels
Beth Raper
J.P. Raynor
Martin Ricks
Hannah Ries
Brandon Riggle
Stacie Robertson
Chuck Robison
Kristin Robison
Greg Rogers
Nina Rongisch
Richard Ronning
Eric Rose
Greg Rosener
Melissa Ruge
Carol Russell
Michael Sackett
Mickie Saltzman
Kelly Sandstedt
Louise Schafer
Janet C. Schawang
Eugene Schenkelberg
Todd & Laura Schlines
Harold Schmalfeld
Derek Schmitz
Michelle Schrage
Kevin Schuster
Robert Scott
Richard Secor Jr
Betty Selby-Syslo
Carson Shadowen
Lillian Shadowen
Natalie Shadowen
Brad Sheets
Lisa Shkolnick
Monita Chatterjee
Shubhasish Kundu
Barb Sichmeller
Doug Sikora
Cynthia Singer
Tad Singer
Stephanie Skavdahl
Ginger Smith
Joan Smith
Jeffery Snow
Alex Spanel
Stacy Stanley
Mary Stava
Carole Storm
Kevin Stratman

David Stueckrath
Shilo Stueckrath
Rich Styles
Nicole Svec
Lockhart Swift
Mary Talen
Haley Tarpinian
Jeff Tarpinian
Hilary Thien
Barb Thompson
Jeffery Thompson
Marc Thomsen
Sharon Thonen
Delmer Toebben
Jason Tolub
Chris Topf
Margaux Towne-Colley
Joseph Townley
Robert J. Townley
David Treinen
Paul Treinen
Richard Treinen
Ursula Treinen
Douglas A. Troupe
Neil Trout
Laura Troxel
Tammy Tunink
Melanie Tyree
Dan Uher
Ryan Uher
Mary Underwood
Heidi Vana
Robyn Vance
Sandra Vandersnick
Heather Veik
Albert Vitamvas
John and Mary Vitton
Ryan Wade
Susanne Waltermeyer
Tamara Ward
Camellia Watkins
Wade Watts
Brett Wehling
Sydney Weller
Andrew Whalen
Nathan Wichman
Jeremy Wilhelm
Lynn Williams
Michael Williams
Marty Williamson
Philip Willson
Gerald Winkelbauer
Jerry Winkelbauer
Manfred and Joy Witecy
Phil Wolf
Grant and Lori Zarkowski
David Zaruba

IN KIND SPONSORS

801 Chophouse
88 Tactical
All About Dogs
Annie's Irish Pub
Biaggis
Bootstrap Productions
Bounce U
Brickway Brewery
Casey's General Stores
Driftwood Paddle Adventures
Exceptional Portraits
Flagship Commons Restaurant Group
Debra Joy Groesser Fine Art
J. Gilbert's
Kicking Tigers
Maplewood Lanes
Marissa Murray Salon
Marksman Indoor Range
Amy Monthei Fine Art
No Name Nutrition
Nosh Restaurant and Wine Lounge
Omaha Marriott Capitol District
Omaha Steaks
Omaha Symphony
Outlook Collaborative
Rosati's Pizza
Shimmy Shack, LLC
The Cordial Cherry
The Corky Canvas
The Pines Country Club
The Scarlet Hotel
Village Pointe Shopping Center
Just Good Meats
Rude Shrimp
Beyond the Basics
Lifestyle Fitness
Brew Coffee
14 Karat
Oscars Pizza & Sports Grill
Pintail Consulting
Janis Compton
Omaha Children's Museum
BRONCA
Opera Omaha
NA Home Hobby Shop
Francine & Hartper

BUSINESSES

Network For Good
Soul & Swag
Anonymous
Green Plains
Nebraska Lions Eye Bank
Core Bank
Creative Business Audio
Government Systems Software and Services Inc.
Marco Shutters & Closets
Mary Anne Vaccaro Design
Better Trick Inc.
Fabio Perini North American Inc.
KV Construction, Inc.
Pro Insurance Resource, Inc.
Bridgepoint Investment Banking
Omaha Performing Arts
Hadley Homes
JAG Tours
Fiserve
Lukas Partners
Omaha Concord Club
TD Ameritrade
Facebook Campaign
Castlerock Financial Mngmt
Echo Electric Supply
Goodwill Omaha
John T. Turco & Associates, P.C., L.L.O.
Mail Communications Group
Novozymes
Percipio Partners
Ricoh USA
Security Equipment Inc.
Weitz Company
Wells Fargo Advisors
CustomInk, LLC
BG Peterson Company
Boys Town National Research Hospital
DMSI Software Management Systems Inc
Elkhorn Computer Service
Great Lakes Tissue
Paper Converting Machine Company
Sapp Bros Inc.
Trebor Inc.
Truhlsen Eye Institute
West Gate Bank
WoodmenLife
Investors Realty
UNICO Group
A United Automatic Doors & Glass Inc.
Benes Service Co Inc.
CSG International
Physicians Mutual
Vistage Omaha
Feltz WealthPlan Partners
Erickson & Sederstrom, P.C.
Lindsay Corporation
American National Bank
Benevity
UMB Bank
Omaha Media Group
Industrial Packaging Corp
OPPD
Nebraska Department of Health and Human Services
Outlook Nebraska
Outlook Properties

FOUNDATIONS

Charities Aid Foundation of America
Amazon Smile Foundation
M. Kathleen Groom Revocable Trust
Union Pacific Foundation
Impact by FNBO
Manota E. Simon Foundation
Adah and Leon Millard Foundation
American Charitable Foundation
Mutual of Omaha Foundation
Gary and Mary West Foundation
Leland J. and Dorothy H. Olson Charitable Foundation
Sherwood Foundation
Omaha Community Foundation
Nebraska Department of Health and Human Services
Hitchcock Foundation
Scott Family Foundation
Rupert Dunklau Foundation
Enrichment Foundation
Ethel S. Abbott Charitable Foundation

CIVIC ORGANIZATIONS

Lincoln Bethany Lions Club
Murdock Lions Club
Blair Lions Club
Gretna Lions Club
Papillion Area Lions Foundation

outlook
ENRICHMENT
Journey Beyond Vision
4125 S. 72nd Street
Omaha, NE 68127

Save-the-Date

Tee It Up Fore Sight | June 9, 2022
Vision Beyond Sight | Sept. 10, 2022

www.outlooken.org

Douglas County, Nebraska Property Record - R0913531110

Information is valid as of 2022-10-07

Print Report
View Interactive GIS Map
Treasurer's Tax Report
Great Feature → → → Subdivision Sales Search

Taxpayer

OUTLOOK PROPERTIES LLC

4125 S 72 ST
OMAHA NE 68127-0000

Property Information

Key Number:	1353 1110 09
Account Type:	Industrial
Parcel Number:	0913531110
Parcel Address:	
Abbreviated Legal Description:	CROWN INDUSTRIAL PARK REPLAT 1 LOT 1 BLOCK 0 IRREG 11.73 AC -BASE REDEVELOPMENT PROJECT VALUE- (EXCESS 2226)

Value Information

	Land	*Improvement*	*Total*
2022	$546,400	$0	$546,400
2021	$546,400	$0	$546,400
2020	$546,400	$0	$546,400
2019	$546,400	$0	$546,400
2018	$546,400	$0	$546,400
2017	$546,400	$0	$546,400

Land Information

Acres	*SF*	*Units*	*Depth*	*Width*	*Vacant*
11.73	510958.8	0.0	0.0	0.0	

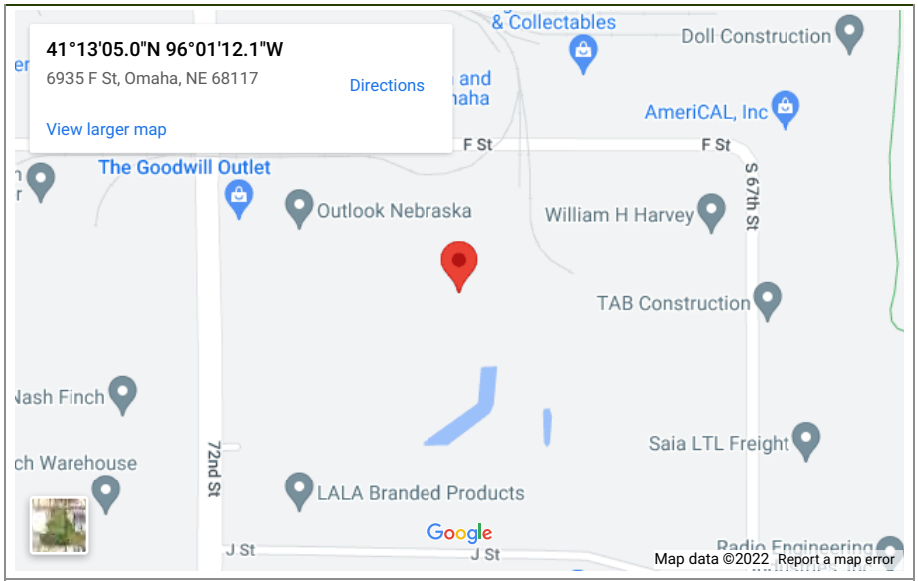

To interact more fully with Google Maps and Street View go to this link **Google**. If you require a more exact property location, you may use the **Interactive GIS Maps** that are maintained by our office.

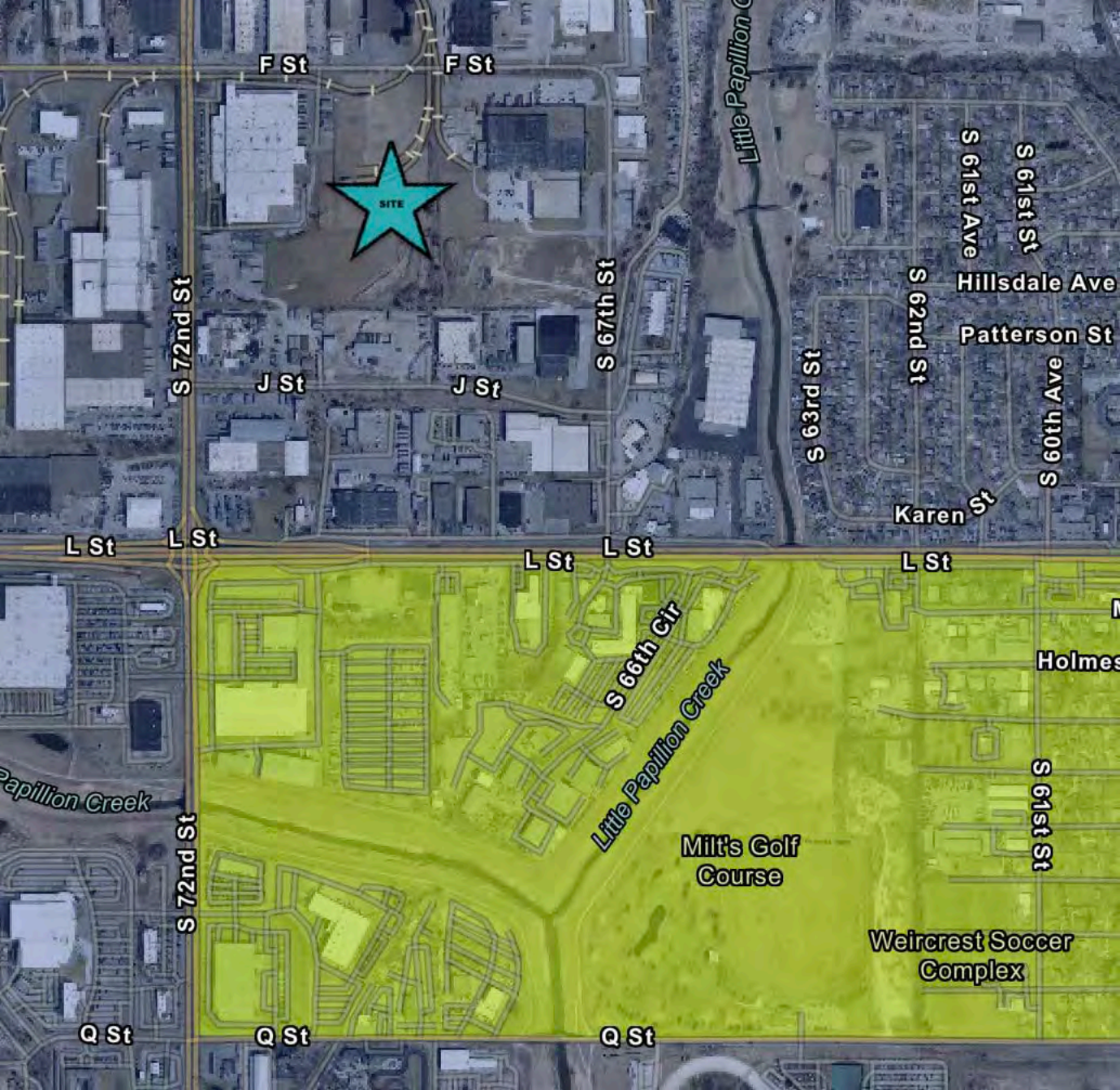
F St
F St
SITE
Little Papillon Creek
S 61st Ave
S 61st St
Hillsdale Ave
Patterson St
S 72nd St
J St
J St
S 67th St
S 62nd St
S 63rd St
S 60th Ave
Karen St
L St
L St
L St
L St
L St
S 66th Cir
Little Papillon Creek
Holmes
Papillon Creek
S 72nd St
S 61st St
Milt's Golf Course
Weircrest Soccer Complex
Q St
Q St
Q St

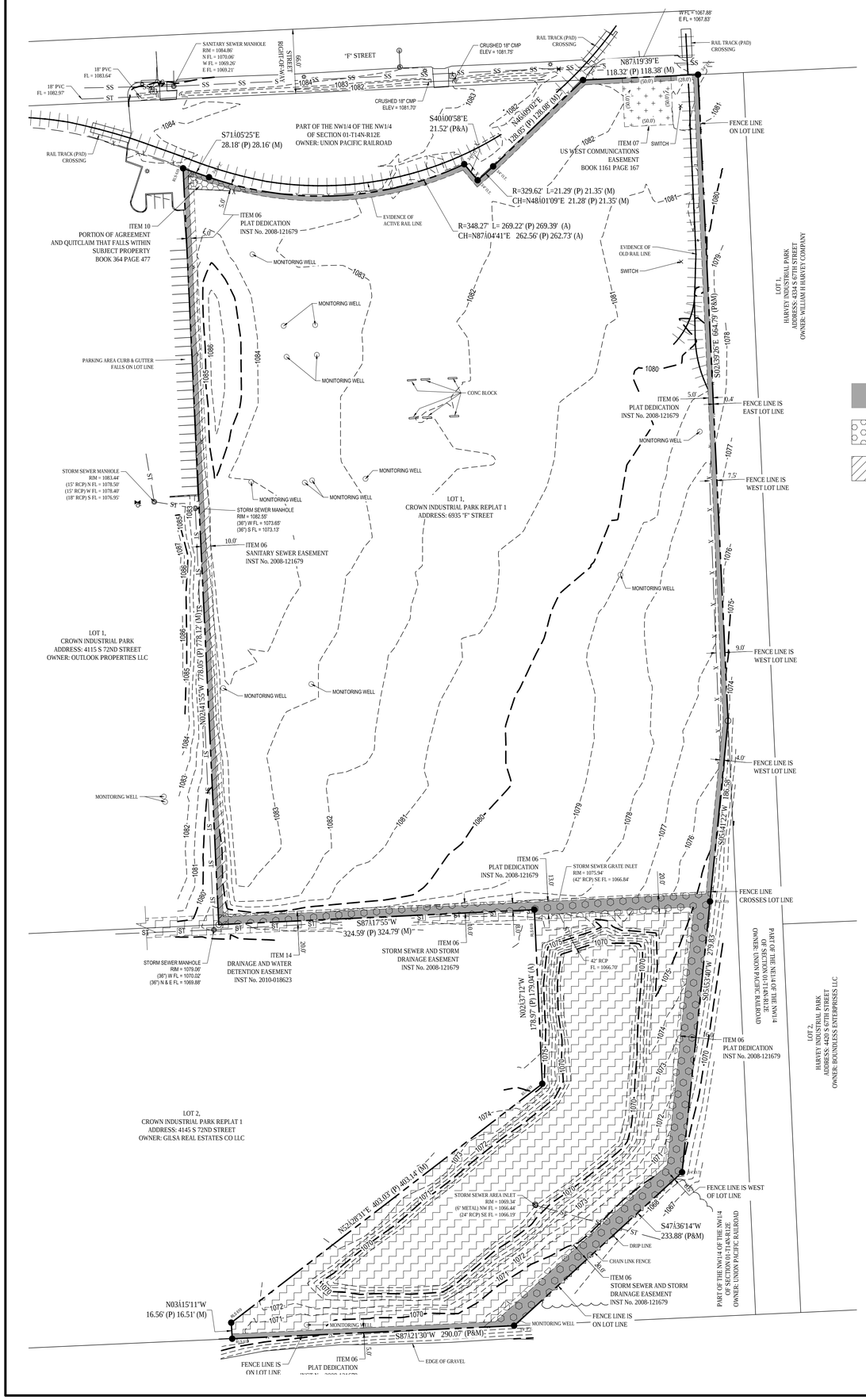

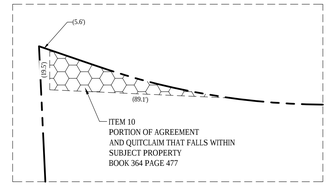

ITEM 10 DETAIL

NO SCALE

50 0 50

1 inch = 50 ft.

HATCH LEGEND

ITEM 06 PLAT DEDICATION INST No. 2008-121679	ITEM 07 US WEST COMMUNICATIONS EASEMENT BOOK 1161 PAGE 167
ITEM 06 STORM SEWER AND STORM DRAINAGE EASEMENT INST No. 2008-121679	ITEM 10 PORTION OF AGREEMENT AND QUITCLAIM THAT FALLS WITHIN SUBJECT PROPERTY BOOK 364 PAGE 477
ITEM 06 SANITARY SEWER EASEMENT INST No. 2008-121679	ITEM 14 DRAINAGE AND WATER DETENTION EASEMENT INST No. 2010-018623

LEGEND

NOTE: FOR REFERENCE ONLY, ITEMS DEPICTED IN LEGEND MAY NOT APPEAR ON PLANS.

	BUILDING		CURB INLET
	RAILROAD TRACKS		UTILITY VALVE (GAS)
P	POWER RISER		SIGN
	POWER POLE	— X — X —	FENCE LINE
	GUY WIRE	— G — G —	GAS LINE
	LIGHT POLE	— W — W —	WATER LINE
T	TELEPHONE RISER	— OHP — OHP —	POWER LINE (OVERHEAD)
TV	CABLE TV RISER	— UGP — UGP —	POWER LINE (UNDER GROUND)
	FIRE HYDRANT	— UTV — UTV —	COMMUNICATION LINE (TELEPHONE, TV)
	UTILITY VALVE (WATER)	— SS — SS —	SANITARY SEWER LINE
	MANHOLE	— ST — ST —	STORM SEWER LINE

NFIP NATIONAL FLOOD INSURANCE PROGRAM

PANEL 0332H

FIRM
FLOOD INSURANCE RATE MAP
DOUGLAS COUNTY, NEBRASKA AND INCORPORATED AREAS
PANEL 332 OF 360
(SEE MAP INDEX FOR FIRM PANEL LAYOUT)

CONTAINS:

COMMUNITY	NUMBER	PANEL	SUFFIX
OMAHA, CITY OF	315274	0332	H

Notice to User: The **Map Number** shown below should be used when placing map orders; the **Community Number** shown above should be used on insurance applications for the subject community.

MAP NUMBER
31055C0332H

EFFECTIVE DATE
DECEMBER 2, 2005

Federal Emergency Management Agency

This is an official copy of a portion of the above referenced flood map. It was extracted using F-MIT On-Line. This map does not reflect changes or amendments which may have been made subsequent to the date on the title block. For the latest product information about National Flood Insurance Program flood maps check the FEMA Flood Map Store at www.msc.fema.gov

NFIP NATIONAL FLOOD INSURANCE PROGRAM

PANEL 0334H

FIRM
FLOOD INSURANCE RATE MAP
DOUGLAS COUNTY, NEBRASKA AND INCORPORATED AREAS
PANEL 334 OF 360
(SEE MAP INDEX FOR FIRM PANEL LAYOUT)

CONTAINS:

COMMUNITY	NUMBER	PANEL	SUFFIX
OMAHA, CITY OF	315274	0334	H
RALSTON, CITY OF	310077	0334	H

Notice to User: The **Map Number** shown below should be used when placing map orders; the **Community Number** shown above should be used on insurance applications for the subject community.

MAP NUMBER
31055C0334H

EFFECTIVE DATE
DECEMBER 2, 2005

Federal Emergency Management Agency

This is an official copy of a portion of the above referenced flood map. It was extracted using F-MIT On-Line. This map does not reflect changes or amendments which may have been made subsequent to the date on the title block. For the latest product information about National Flood Insurance Program flood maps check the FEMA Flood Map Store at www.msc.fema.gov

LEGEND

SPECIAL FLOOD HAZARD AREAS SUBJECT TO INUNDATION BY THE 1% ANNUAL CHANCE FLOOD

The 1% annual chance flood (100-year flood), also known as the base flood, is the flood that has a 1% chance of being equaled or exceeded in any given year. The Special Flood Hazard Area is the area subject to flooding by the 1% annual chance flood. Areas of Special Flood Hazard include Zones A, AE, AH, AO, AR, A99, V, and VE. The Base Flood Elevation is the water-surface elevation of the 1% annual chance flood.

ZONE A	No Base Flood Elevation determined.
ZONE AE	Base Flood Elevations determined.
ZONE AH	Flood depths of 1 to 3 feet (usually areas of ponding); Base Flood Elevations determined.
ZONE AO	Flood depths of 1 to 3 feet (usually sheet flow on sloping terrain); average depths determined. For areas of alluvial fan flooding, velocities also determined.
ZONE AR	Special Flood Hazard Area formerly protected from the 1% annual chance flood by a flood control system that was subsequently decertified. Zone AR indicates that the former flood control system is being restored to provide protection from the 1% annual chance or greater flood.
ZONE A99	Areas to be protected from 1% annual chance flood event by a Federal flood protection system under construction; no Base Flood Elevations determined.
ZONE V	Coastal flood zone with velocity hazard (wave action); no Base Flood Elevations determined.
ZONE VE	Coastal flood zone with velocity hazard (wave action); Base Flood Elevations determined.
FLOODWAY AREAS IN ZONE AE	

The floodway is the channel of a stream plus any adjacent floodplain areas that must be kept free of encroachment so that the 1% annual chance flood can be carried without substantial increases in flood heights.

OTHER FLOOD AREAS	
ZONE X	Areas of 0.2% annual chance flood; areas of 1% annual chance flood with average depths of less than 1 foot or with drainage areas less than 1 square mile; and areas protected by levees from 1% annual chance flood.
	Zone X (Future Base Flood) is the flood insurance risk zone that corresponds to the 0.2 percent annual chance floodplain that are determined, based on future-conditions hydrology. No BFEs or base flood depths are shown within this zone.
OTHER AREAS	
ZONE X	Areas determined to be outside the 0.2% annual chance floodplain.
ZONE D	Areas in which flood hazards are undetermined, but possible.
COASTAL BARRIER RESOURCES SYSTEM (CBRS) AREAS	
OTHERWISE PROTECTED AREAS (OPAs)	

CBRS areas and OPAs are normally located within or adjacent to Special Flood Hazard Areas.

	1% annual chance floodplain boundary
	0.2% annual chance floodplain boundary
	Floodway Boundary
	Zone D boundary
	CBRS and OPA boundary
	Boundary dividing Special Flood Hazard Area Zones and boundary dividing Special Flood Hazard Areas of different Base Flood Elevations, flood depths or flood velocities.
(513) (EL 987)	Base Flood Elevation line and value; elevation in feet*
	Base Flood Elevation value where uniform within zone; elevation in feet*

* Referenced to the North American Vertical Datum of 1988

(A)	Cross section line
23	Transect line
97°07'30", 32°22'30"	Geographic coordinates referenced to the North American Datum of 1983 (NAD 83), western hemisphere
4275000 mN	1000-meter Universal Transverse Mercator grid values, zone 14
600000 FT	5000-foot grid values: Nebraska State Plane coordinate system (FIPSZONE = 2600), northern projection
DX5510	Bench mark (see explanation in Notes to Users section of this FIRM panel)
● M1.5	Bluff Ship

FLOOD PLAIN STATEMENT:

SUBJECT PROPERTY IS LOCATED IN ZONE X, AREAS DETERMINED TO BE OUTSIDE THE 0.2% ANNUAL CHANCE FLOODPLAIN; AS SHOWN ON FIRM, FLOOD INSURANCE RATE MAP, DOUGLAS COUNTY, NEBRASKA AND INCORPORATED AREAS, PANEL 332 OF 360 {CONTAINS: COMMUNITY, OMAHA, CITY OF, 315274 0332 H} MAP NUMBER: 31055C0332H, EFFECTIVE DATE: DECEMBER 2, 2005. AS SHOWN ON FIRM, FLOOD INSURANCE RATE MAP, DOUGLAS COUNTY, NEBRASKA AND INCORPORATED AREAS, PANEL 334 OF 360 {CONTAINS: COMMUNITY, OMAHA, CITY OF, 31055C0334H, AND COMMUNITY, RALSTON, CITY OF, 310077034H} MAP NUMBER: 31055C0334H, EFFECTIVE DATE: DECEMBER 2, 2005.

UTILITIES NOTE:

NEBRASKA ONE CALL TICKET NO. 161460238

THE UNDERGROUND UTILITIES SHOWN HAVE BEEN LOCATED FROM OBSERVED EVIDENCE TOGETHER WITH EVIDENCE FROM PLANS OBTAINED FROM UTILITY COMPANIES OR PROVIDED BY CLIENT, AND MARKING BY UTILITY COMPANIES AND OTHER APPROPRIATE SOURCES. HOWEVER, LACKING EXCAVATION, THE EXACT LOCATION OF UNDERGROUND FEATURES CANNOT BE ACCURATELY, COMPLETELY, AND RELIABLY DEPICTED. IN ADDITION, IN SOME JURISDICTIONS, 811 OR OTHER SIMILAR UTILITY LOCATE REQUESTS FROM SURVEYORS MAY BE IGNORED OR RESULT IN AN INCOMPLETE RESPONSE, IN WHICH CASE THE SURVEYOR SHALL NOTE ON THE PLAT OR MAP HOW THIS AFFECTED THE SURVEYOR'S ASSESSMENT OF THE LOCATION OF THE UTILITIES.

AT&T	- TEL	DOES NOT PARTICIPATE IN TICKET
BLACK HILLS ENERGY	- G	CLEAR / NO CONFLICT
COX COMMUNICATIONS	- TV	MARKED
METROPOLITAN UTILITIES DISTRICT	- G, W	NOT YET RESPONDED
CITY OF OMAHA	- E, FO, TEL	NOT YET RESPONED
OMAHA PUBLIC POWER DISTRICT	- ELEC	CLEAR / NO CONFLICT
CTLQL - CENTURYLINK	- TEL	MARKED

ZONING AND SETBACKS:

SUBJECT PROPERTY IS ZONED GI - GENERAL INDUSTRIAL DISTRICT (*)

MINIMUM FRONT YARD - 50 FEET, FROM THE CENTER LINE OF THE FRONTING STREET

MINIMUM INTERIOR SIDE YARD - NO REQUIREMENT

MINIMUM STREET SIDE YARD - 10 FEET, OR 50 FEET FROM THE CENTER LINE OF THE FRONTING STREET

MINIMUM REAR YARD - 10 FEET, LOTS WITHOUT ALLEY FRONTAGE; NO REQUIREMENT ALONG ALLEY

HEIGHT - 120 FEET MAXIMUM; 45 FEET MAXIMUM WHERE BUILDING IS WITHIN 100 FEET OF AN R6 OR LOWER INTENSITY DISTRICT

(*) - ZONING AND SETBACKS OBTAINED FROM CITY OF OMAHA, NEBRASKA.

MISCELLANEOUS NOTES:

1) NO OBSERVABLE EVIDENCE OF RECENT EARTH MOVING WORK, BUILDING CONSTRUCTION, OR BUILDING ADDITIONS OBSERVED IN THE PROCESS OF CONDUCTING THE FIELDWORK.

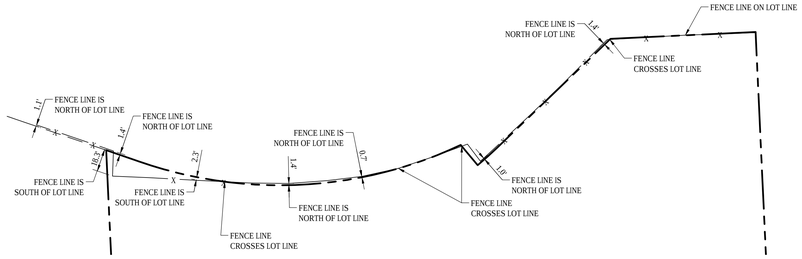

FENCE DETAIL

NO SCALE

LEGAL DESCRIPTION

(AS CONTAINED IN TITLE COMMITMENT)

LOT 1, CROWN INDUSTRIAL PARK REPLAT 1, AN ADMINISTRATIVE SUBDIVISION IN THE CITY OF OMAHA, DOUGLAS COUNTY, NEBRASKA.

SAID TRACT OF LAND CONTAINS 510,899 SQUARE FEET OR 11.729 ACRES MORE OR LESS.

SCHEDULE B PART II "SPECIAL EXCEPTIONS" FROM TITLE COMMITMENT NO. 01506-6948:

EASEMENT LOCATIONS SHOWN ON DRAWING WERE COMPILED FROM TITLE COMMITMENT NO. 01506-6948, MAY 16TH, 2016 AT 8:00 A.M., SUPPLIED BY STEWART TITLE GUARANTY COMPANY.

ITEM No. 01 THRU 04 AND 16 AND 17 CONTAINED IN TITLE COMMITMENT ARE NOT EASEMENTS. DOES NOT AFFECT THIS SURVEY.

ITEM 05 EASEMENTS AS SHOWN ON THE PLAT AND DEDICATION FILED MARCH 3, 2010 AS INSTRUMENT NO. 2010018620 IN THE OFFICE OF THE REGISTER OF DEEDS OF DOUGLAS COUNTY, NEBRASKA. CROWN INDUSTRIAL PARK REPLAT 1. AFFECTS SUBJECT PROPERTY. NO NEW EASEMENTS SHOWN ON PLAT. EASEMENTS ON PLAT ARE FROM CROWN INDUSTRIAL PARK, INSTRUMENT No. 2008121679 (ITEM 06)

ITEM 06 EASEMENTS AS SHOWN ON THE PLAT AND DEDICATION FILED DECEMBER 29, 2008 AS INSTRUMENT NO. 2008121679 IN THE OFFICE OF THE REGISTER OF DEEDS OF DOUGLAS COUNTY, NEBRASKA. CROWN INDUSTRIAL PARK. AFFECTS SUBJECT PROPERTY. AS SHOWN ON DRAWING.

ITEM 07 EASEMENT GRANTED TO U S WEST COMMUNICATIONS, INC., A COLORADO CORPORATION AND ALLIED COMPANIES, FILED NOVEMBER 9, 1995 IN BOOK 1161, PAGE 167 IN THE OFFICE OF THE REGISTER OF DEEDS OF DOUGLAS COUNTY, NEBRASKA. AFFECTS SUBJECT PROPERTY. AS SHOWN ON DRAWING.

ITEM 08 TERMS AND PROVISIONS OF THE RESERVATIONS AS CONTAINED IN DEED FILED JANUARY 16, 1958, IN BOOK 1030, PAGE 359 IN THE OFFICE OF THE REGISTER OF DEEDS DOUGLAS COUNTY, NEBRASKA. DESCRIBES THE RAILROAD TRACT JUST NORTH OF SUBJECT PROPERTY AND SOUTH OF "F" STREET. DOES NOT AFFECT SUBJECT PROPERTY.

ITEM 09 TERMS AND PROVISIONS OF THE RESERVATIONS AS CONTAINED IN DEED FILED NOVEMBER 25, 1960, IN BOOK 1104, PAGE 17 IN THE OFFICE OF THE REGISTER OF DEEDS DOUGLAS COUNTY, NEBRASKA. DOES NOT AFFECT SUBJECT PROPERTY. AFFECT THE RAILROAD TRACT JUST EAST OF THE BASIN AREA OF SUBJECT PROPERTY.

ITEM 10 EASEMENT CONTAINED IN AGREEMENT AND QUITCLAIM DEED FILED APRIL 3, 1961, IN BOOK 364, PAGE 477 IN THE OFFICE OF THE REGISTER OF DEEDS DOUGLAS COUNTY, NEBRASKA. AFFECTS SUBJECT PROPERTY. AS SHOWN ON DRAWING. DESCRIBES AGREEMENT AND QUITCLAIM OF RAILROAD TRACT JUST NORTH OF SUBJECT PROPERTY AND SOUTH OF "F" STREET.

ITEM 11 ENVIRONMENTAL REMEDIATION AND ACCESS AGREEMENT FILED FEBRUARY 20, 2007 AS INSTRUMENT NO. 2007019035 IN THE OFFICE OF THE REGISTER OF DEEDS DOUGLAS COUNTY, NEBRASKA. AFFECTS SUBJECT PROPERTY. BLANKET ACCESS EASEMENT. ACROSS ALL OF SUBJECT PROPERTY.

ITEM 12 NOTICE OF REDEVELOPMENT AGREEMENT COVENANTS FILED OCTOBER 16, 2008 AS INSTRUMENT NO. 2008101150 IN THE OFFICE OF THE REGISTER OF DEEDS DOUGLAS COUNTY, NEBRASKA. AFFECTS SUBJECT PROPERTY. NOT AN EASEMENT OR PLOTTABLE ON THIS DRAWING.

ITEM 13 POST CONSTRUCTION STORMWATER MANAGEMENT PLAN MAINTENANCE AGREEMENT AND EASEMENT FILED MARCH 3, 2010 AS INSTRUMENT NO. 2010018619 IN THE OFFICE OF THE REGISTER OF DEEDS DOUGLAS COUNTY, NEBRASKA. AFFECTS SUBJECT PROPERTY. INTENT OF PCSMP EASEMENT (AS SHOWN IN EXHIBIT "A") FALLS WITHIN THE SOUTHERLY PORTION OF LOT 1, CROWN INDUSTRIAL PARK REPLAT 1. AS SHOWN ON DRAWING.

ITEM 14 DECLARATION OF DRAINAGE AND WATER DETENTION EASEMENT FILED MARCH 3, 2010 AS INSTRUMENT NO. 2010018623 IN THE OFFICE OF THE REGISTER OF DEEDS DOUGLAS COUNTY, NEBRASKA. AFFECTS SUBJECT PROPERTY. AS SHOWN ON DRAWING.

ITEM 15 RESTRICTIVE USE COVENANT AGREEMENT FILED MARCH 3, 2010 AS INSTRUMENT NO. 2010018628 IN THE OFFICE OF THE REGISTER OF DEEDS DOUGLAS COUNTY, NEBRASKA. AFFECTS SUBJECT PROPERTY. NOT AN EASEMENT OR PLOTTABLE ON THIS DRAWING.

SURVEYOR'S CERTIFICATION:

TO OUTLOOK PROPERTIES, LLC; SOUTH 72ND STREET ASSOCIATES, LLC, AND STEWART TITLE GUARANTY COMPANY:

THIS IS TO CERTIFY THAT THIS MAP OR PLAT AND THE SURVEY ON WHICH IT IS BASED WERE MADE IN ACCORDANCE WITH THE 2016 MINIMUM STANDARD DETAIL REQUIREMENTS FOR ALTA/NSPS LAND TITLE SURVEYS, JOINTLY ESTABLISHED AND ADOPTED BY ALTA AND NSPS, AND INCLUDES ITEMS 1, 2, 3, 4, 5, 6(a), 8, 9, 11 AND 16 OF TABLE A THEREOF. THE FIELDWORK WAS COMPLETED ON MAY 26TH, 2016.

ERIC A. SCHABEN L.S. 608

JUNE 03, 2016
DATE:

BOOK: 2961

E & A CONSULTING GROUP, INC.
Engineering • Planning • Environmental & Field Services
10999 Mill Valley Road, Suite 100 • Omaha, NE 68154
Phone: 402.895.4700 • Fax: 402.895.3399
www.eacg.com

E & A CONSULTING GROUP, INC.
Engineering Answers

LOT 1, CROWN INDUSTRIAL PARK REPLAT 1
DOUGLAS COUNTY, NEBRASKA

ALTA / NSPS LAND TITLE SURVEY

Revisions		
No.	Date	Description
	Date	Description

Proj No:	P2012.397.002
Date:	05/31/2016
Designed By:	JBS
Drawn By:	
Scale:	1" = 50'
Sheet:	1 of 1

Jeff Stall
6/23/2016 4:49 PM
K:\Projects\2012\397\02\Survey\Drawings\ALTA LT1.dwg

REDEVELOPMENT AGREEMENT

THIS AGREEMENT is entered into by and between the City of Omaha, a Nebraska Municipal Corporation in Douglas County, Nebraska, and Outlook Properties East 72, LLC, a Nebraska limited liability company.

RECITALS:

WHEREAS, on May 18, 2021 by Resolution No.2021-0465, the City Council of the City of Omaha approved the Outlook Properties Industrial Tax Increment Financing (TIF) Redevelopment Project Plan for a redevelopment site located at 6935 F Street, which proposes the construction of a 149,000 square foot warehouse/distribution building with 220 parking stalls plus space to park about 47 semi-trailers, as shown in Exhibit "A", which is attached hereto and made a part hereof; and,

WHEREAS, the Outlook Properties Industrial Tax Increment Financing (TIF) Redevelopment Project Plan recommends authorizing up to $1,166,829.00 in TIF, plus accrued interest, to offset eligible expenses, as provided for pursuant to the Nebraska by the Community Development Law, including, but limited to, acquisition, site preparation, construction, utilities, storm water management, architectural and engineering costs, and other public improvements as required, for public infrastructure enhancements and improvements in the South area, as required, for a project with total estimated costs of $13,521,948.00; and,

WHEREAS, this Agreement is authorized and governed by the Nebraska Community Development Law and implements the Outlook Properties Industrial Redevelopment Project Plan, which provides for the use of the excess ad valorem taxes, as provided for herein.

IN CONSIDERATION OF THESE MUTUAL COVENANTS, AND FOR GOOD AND VALUABLE CONSIDERATION, THE RECEIPT AND SUFFICIENCY OF WHICH THE PARTIES ACCEPT AND ACKNOWLEDGE, THE PARTIES AGREE AS FOLLOWS:

SECTION 1. DEFINITIONS

The following terms, whether plural or singular, shall have the following meanings.

1.1 "Base Year" and "Base Year Valuation" shall mean the year prior to the calendar year that the division of the property tax levied on the Redevelopment Site is to become effective. The Base Year is established by the Notice to Divide Tax for Community Redevelopment Project ("Notice to Divide") form prepared by the City of Omaha, which establishes the valuation for the base amount and the calendar year that division of real property tax levied is to become effective. For purposes of this Agreement, the parties agree the Base Year and associated Base Year Valuation shall be established on January 1, 2021.

Prior to August 1st of the year of the Division Date, the Director, or Director's designee, will file the Notice to Divide as required by law and in accordance with the Division Date set forth below, with the Office of the Douglas County Assessor/Register of Deeds. Prior to July 1st of the year of the Division Date the Owner may request, in writing, to change the Base Year and the Division Date. A request for an extension of the Base Year and Division Date may be approved administratively by the Director through an addendum to this Agreement. This addendum shall be executed by the Owner and the Director.

1.2 "City" shall mean the City of Omaha, Nebraska, a Municipal Corporation of the metropolitan class or such successor entity lawfully established pursuant to the applicable provision of the Nebraska Community Development Law.

1.3 "Community Development Law" shall mean the Community Development Law of the State of Nebraska (Chapter 18, Article 21, Sections 18-2101, et. seq.), as supplemented by and including Sections 18-2147 to 18-2153, Reissue Revised Statues of Nebraska, 1943, as amended. All statutory citations in the Agreement are to the Nebraska Revised Statutes.

1.4 "Director" shall mean the Director of the City of Omaha Planning Department.

1.5 "Division Date" shall mean the agreed upon date after which any ad valorem real estate taxes levied upon the Redevelopment Site shall be divided by the Douglas County Assessor pursuant to the Community Development Law and the Notice to Divide. For purposes of this Agreement, the parties agree the Division Date shall be January 1, 2022.

1.6 "Excess ad valorem Taxes" shall mean any ad valorem real estate tax levied upon and generated by the real property in the Redevelopment Site from and after the Division Date (at the rate fixed each year by or for each of the hereinafter defined public bodies) by or for the benefit of the State of Nebraska, the City, and any board, commission, authority, district or any other political subdivision or public body of the State of Nebraska (collectively "public bodies") in excess of any ad valorem real estate tax generated by the levy on the Base Year Valuation.

1.7 "Owner" shall mean Outlook Properties East 72, LLC.

1.8 "Redevelopment Project" shall be as more particularly described in the Redevelopment Project Plan and as shown on the Site Plan attached hereto as Exhibit "A" and incorporated herein.

1.9 "Redevelopment Project Plan" shall mean the Outlook Properties Industrial Tax Increment Financing Redevelopment Project Plan approved by the City Council of the City of Omaha on May 18, 2021 by Resolution No.2021-0465.

1.10 "Redevelopment Promissory Note" or "Note" shall mean any obligation issued by the City in the form of Exhibit "B" attached hereto and incorporated herein by reference, which shall be in the principal amount set forth in such Exhibit ("Redevelopment Loan Proceeds") and which shall be repaid from and secured by the Excess ad valorem Taxes generated by the real property within the Redevelopment Site.

1.11 "Redevelopment Site" shall mean the real property legally described on Exhibit "C", attached hereto and incorporated herein.

SECTION 2. OBLIGATIONS OF THE CITY

The City shall:

2.1 execute and deliver to the Owner at closing the Redevelopment Promissory Note in substantially the same form as that which is attached hereto as Exhibit "B".

2.2 grant Redevelopment Loan Proceeds for TIF eligible expenses, including any public improvements, to the Owner in an amount not to exceed $1,166,829.00, plus accrued interest.

2.3 establish a special fund, as required by Section 18-2147(b) of the Community Development Law, for the Excess ad valorem Taxes, if any, generated by the Redevelopment Project and the Redevelopment Site, which shall be allocated to and, when collected, paid into this special fund, and shall be used for no other purpose than to pay debt retirement principal and interest as required by the Redevelopment Promissory Note. Interest on monies in the special fund shall accrue first to debt retirement interest and then to principal.

2.4 ensure that prior to expenditure or disbursement of Redevelopment Loan Proceeds, the following shall be obtained, to wit:

2.4.1 Owner shall provide the Director, or Director's designee, with evidence, acceptable to the Director, or Director's designee, in their sole discretion, that sufficient private funds have been committed to complete the Redevelopment Project.

2.4.2 Owner shall provide evidence of, and maintain, adequate performance and labor materials bonds in the amount of no less than $1,166,829.00 during the period of construction of the project. The City shall be specified as a co-obligee. This requirement may be satisfied by reasonably sufficient labor and materials bond or payment and performance bond from the

Owner's general contractor or contractors, or the bond required pursuant to Section 3.9 of this Agreement.

2.5 make payments, as required by this Agreement and the Redevelopment Promissory Note, of the Excess ad valorem Taxes held in the special fund pursuant to Section 2.3 above. All Excess ad valorem Taxes shall be allocated, and when collected, paid into the special fund for a period not to exceed fifteen (15) calendar years from the Division Date. Under no circumstance shall the Owner receive payments from the special fund for more than fifteen (15) years of Excess ad valorem Taxes (i.e. thirty (30) semi-annual installments) or after such time as the Redevelopment Promissory Note has been paid in full.

The City and Owner acknowledge and agree that the Owner shall receive the benefit of the Redevelopment Loan Proceeds, as limited to eligible expenses allowed by the Community Redevelopment Law, with the understanding that the Excess ad valorem Taxes and resulting Redevelopment Loan Proceeds may not be available for each and every installment or may not be sufficient to fully amortize the Redevelopment Promissory Note issued by the City.

2.6 grant the entire amount of the Redevelopment Loan proceeds to the Owner for costs of improving and redeveloping the Redevelopment Site, as authorized and allowed pursuant to the Community Development Law, including, but not limited to, those estimated eligible costs set forth on Exhibit "E", attached hereto. Expenses identified on Exhibit "E" are a reasonably accurate estimate of the eligible expenses for the Redevelopment Project.

2.7 execute such documents as may be reasonably necessary to effectuate City's obligations under this Agreement.

SECTION 3. OBLIGATIONS OF THE OWNER

The Owner shall:

3.1 complete the Redevelopment Project on or before May 31, 2022. In the event the Redevelopment Project cannot be completed on or before May 31, 2022, the Owner may submit a request, in writing, for an extension of the completion date. The request must be submitted no less than three months prior to the completion date set forth herein. The request may be acknowledged and approved by the Planning Director.

3.2 cause all real estate taxes and assessments levied on the Redevelopment Site and Redevelopment Project to be paid prior to the time such become delinquent.

3.3 loan redevelopment funds to the City in the principal amount of $1,166,829.00, plus accrued interest, as set forth in Sections 2.1 and 2.2, which, when combined with other private funds available, will be sufficient to construct the Redevelopment Project.

3.4 execute and deliver the Redevelopment Promissory Note with the terms set forth below, at closing, which shall be as soon as reasonably possible after execution

of this Agreement but not more than 60 days thereafter, unless otherwise agreed by the parties. At closing, the loan to be accomplished by this Section and the obligation of the City to use the Redevelopment Loan Proceeds for redevelopment purposes under Section 2.2 may be accomplished by offset so that the Owner retains the Redevelopment Loan Proceeds. If the City so requests, the Owner shall, from time-to-time, furnish the City with satisfactory evidence as to the use and application of the Redevelopment Loan Proceeds.

3.4.1 Such Redevelopment Loan Proceeds shall be disbursed as provided in Section 2.

3.4.2 Such Redevelopment Promissory Note shall bear a 3.95% interest rate.

3.4.3 The principal and interest shall be repaid by the City from the special fund established pursuant to Section 2.3 to collect and hold Excess ad valorem Taxes, pursuant to the Redevelopment Project Plan and Section 18-2147of the Community Development Law, as they become collected in such fund and available to the City for such use. To the extent such Excess ad Valorem Taxes are insufficient or unavailable to the City, the loan shall be forgiven and the obligations of the Owner shall remain unaffected.

3.5 provide the City with quarterly progress reports during the construction of the Redevelopment Project and at any time upon written request from the City, and allow the City reasonable access, upon written request to Owner, to any relevant financial records pertaining to the Redevelopment Project.

3.6 retain copies of all supporting documents (as defined under Section 18-2119(4) of the Community Development Law) that are received or generated by the Owner in relation to the Redevelopment Project or Redevelopment Plan, until the expiration of three years following the end of the last fiscal year in which Excess ad valorem Taxes are divided in relation to the Redevelopment Project and provide such copies to the City upon written request of the Director.

3.7 during the period that the Redevelopment Promissory Note is outstanding:

3.7.1 not protest the real estate improvement valuation on the Redevelopment Site or request a reduction in the real estate improvement valuation on the Redevelopment Site certified as of January 1, 2021(Base Year) prior to and during construction; and not protest the real estate improvement valuation on the Redevelopment Site to request a reduction in the real estate improvement base valuation on the Redevelopment Site to any amount less than as certified as of January 1, 2021(Base Year) **plus** $5,630.611.00 (excess valuation) after substantial completion or occupancy of the Redevelopment Project. **This covenant is for the benefit of, and binding upon, both the City and the Owner and any successors and assigns, but all parties acknowledge that the excess valuation agreed to herein is not binding on the Douglas County Assessor and that any partial or full valuation designated by the Douglas County Assessor may not be an amount sufficient to produce Excess ad valorem Taxes necessary on an annual basis to amortize the Redevelopment**

Promissory Note;

3.7.2 not convey the Redevelopment Site or structures thereon to any entity which would be exempt from the payment of real estate taxes, not apply for exemption of real estate taxes from the county or the state, or cause the nonpayment of such real estate taxes; if the county and/or state award the exemption of real estate taxes, this Redevelopment Agreement and its associated Redevelopment Promissory Note will be rendered void and cancelled;

3.7.3 not apply to the Douglas County Assessor for the structures, or any portion thereof, to be taxed separately from the underlying real property encompassed within the Redevelopment Site;

3.7.4 maintain insurance for a minimum of ninety percent (90%) of the full value of the structures on the Redevelopment Site;

3.7.5 in the event of casualty, apply such insurance proceeds to the reconstruction of the Redevelopment Project, to the extent permitted by Owner's mortgage lender, and

3.7.6 cause all real estate taxes and assessments levied on the Redevelopment Site to be paid *prior to* the time such become delinquent. The Owner acknowledges and agrees that any ad valorem taxes that become delinquent may be forfeited and any portion of the Excess ad valorem Taxes levied in the fifteenth year under this Agreement that become delinquent shall be forfeited and returned to the appropriate public bodies or taxing jurisdictions.

3.7.7 acquiesce to any and all requests deemed necessary by the City related to compliance with the Community Development Law.

3.8 provide the City of Omaha Finance Department with an executed copy of the Redevelopment Promissory Note prior to disbursement of any proceeds for repayment of such Note pursuant to Section 2.5, so that such payment can be noted on the Note and the Note returned to Owner.

3.9 the Owner shall provide the City with a penal bond as required by Section 18-2151 of the Community Development Law.

3.10 install and construct all of the public infrastructure improvements set forth in the Redevelopment Project Plan approved by the City Council of the City of Omaha on May 18, 2021 by Resolution No.2021-0465 in coordination with the Owner's development team, the City of Omaha Planning Department – Urban Design, and the City of Omaha Public Works Department as referenced in the Redevelopment Plan, and as subsequently modified to comply with City of Omaha requirements.

3.11 inform the City, in writing, of any conveyance of the entire Redevelopment Project or Redevelopment Site, which shall include name, and address of the purchaser and contact information for the purchaser's authorized representative.

3.12 If the Owner violates or breaches any of the agreements, representations or covenants in this section, the Owner may be required by the City to surrender any remaining amount outstanding of the Redevelopment Promissory Note, after reasonable notice and opportunity to cure. Each of the foregoing covenants shall be referenced in a Notice of Redevelopment Agreement to be recorded by the Owner with the Douglas County, Nebraska Register of Deeds within sixty (60) days of the execution of this Agreement. A copy of the Notice of Redevelopment Agreement shall be delivered to the City within one week of recording. The Owner shall include the same covenants and restrictions agreed to above in any conveyance of the Redevelopment Site, or any portion thereof, including but not limited to, any sale, assignment, sale-leaseback or other such transfer of the property, but shall not be responsible otherwise for the actions of the third parties if these covenants are breached by such third parties if the Owner no longer owns the Redevelopment Site.

SECTION 4. ADDITIONAL OBLIGATIONS OF THE CITY AND OWNER AND GOVERNING PROVISONS OF THE AGREEMENT

4.1 Equal Employment Opportunity Clause. Annexed hereto as Exhibit "D" and made a part hereof by reference are the equal employment provisions of this Agreement, wherein the "Owner" is referred to as "Contractor".

4.2 Non-discrimination. The Owner shall not, in the performance of this Agreement, discriminate or permit discrimination in violation of federal or state laws or local ordinances because of race, color, sex, age, political or religious opinions, affiliations or national origin.

4.3 Captions. Captions used in this Agreement are for convenience and are not used in the construction of this Agreement.

4.4 Applicable Law. Parties to this Agreement shall conform with all existing and applicable city ordinances, resolutions, state laws, federal laws, and all existing and applicable rules and regulations. Nebraska law will govern the terms and the performance under this Agreement.

4.5 Interest to the City. Pursuant to Section 8.05 of the Home Rule Charter, no elected official or any officer or employee of the City of Omaha shall have a financial interest, direct or indirect, in any City of Omaha Agreement. Any violation of this section with the knowledge of the person or corporation contracting with the City of Omaha shall render the Agreement voidable by the Mayor or Council.

4.6 Merger. This Agreement shall not be merged into any other oral or written Agreement, lease or deed of any type.

4.7 Administrative Amendments. The parties hereto recognize that certain administrative amendments may need to be made to this Agreement in order to carry out the intent of this Agreement and the Redevelopment Plan. The parties hereto recognize that any such minor amendments to this Agreement negotiated and executed by the parties' respective representatives or such addendums as

provided for herein, other than those defined in §18-2117 of the Community Development Law, shall be considered and treated as administrative in nature and not as a legislative amendment to this Agreement or the Redevelopment Plan. However, amendments of the following types shall be referred to the City Council for approval:

(1) Those that materially alter or reduce existing areas or structures otherwise available for public use or access;

(2) Those that require the expenditure of $75,000.00 or more of City funds above the levels contained in this Agreement;

(3) Those that increase City loans, bonded indebtedness, deferred payments of any types, or other financial obligations above the levels contained in this Agreement; and

(4) Those otherwise considered major or material in the reasonable discretion of the City.

4.8 Modification. This Agreement contains the entire agreement of the parties. No representations were made or relied upon by either party other than those that are expressly set forth herein. No agent, employee or other representative of either party is empowered to alter any of the terms herein unless done in writing and signed by an authorized officer of the respective parties.

4.9 Assignment. The Owner may not assign its rights under this Agreement without the express prior written consent of the City; such consent not to be unreasonably withheld. The Mayor may approve, in writing, a collateral assignment of this Agreement and the Redevelopment Promissory Note to the Owner's lender, or the assignment of all rights hereunder to a successor entity owned by, or under common control with Owner.

4.10 Strict Compliance. All provisions of this Agreement and each and every document that shall be attached shall be strictly complied with as written, and no substitution or change shall be made except upon written direction from authorized representatives of the parties.

4.11 Binding Effect. This Agreement shall be binding upon the Owner's successors and assigns, and shall run with the land described in Exhibit "C", attached hereto, to the benefit of the City of Omaha.

4.12 Force Majeure. As related only to the project completion date in Section 3.1 of this Agreement, neither the City nor Owner shall be liable for any failure or delay in performance of its obligations under this Agreement arising out of or caused, directly or indirectly, by circumstances beyond its reasonable control, including, without limitation, acts of God; earthquakes; fires; floods; wars; civil or military disturbances; acts of terrorism; sabotage; strikes; disease; pandemics; quarantines; epidemics; acts of government; a state of emergency; riots; power failures; computer failure and any such circumstances beyond its reasonable control as may cause interruption, loss or malfunction of utility, transportation,

computer (hardware or software) or telephone communication service; accidents; labor disputes; acts of civil or military authority; governmental actions; or inability to obtain labor, material, equipment or transportation; provided, however, that in the event of a failure or delay, the affected party shall provide the other party notice of such delay as soon as reasonably practicable following its discovery, and each party shall use its best efforts to mitigate the effects of any such failure or delay.

SECTION 5. AUTHORIZED REPRESENTATIVE

In further consideration of the mutual covenants herein contained, the parties hereto expressly agree that for the purposes of notice, including legal service of process, during the term of this Agreement and for the period of any applicable statute of limitations thereafter, the following named individuals shall be the authorized representatives of the parties:

(1) City of Omaha:
David K. Fanslau
Planning Director
City Planning Department
Omaha/Douglas Civic Center
1819 Farnam Street, Suite 1100
Omaha, NE 68183

Legal Service
c/o City Clerk
Omaha/Douglas Civic Center
1819 Farnam Street
Omaha, NE 68183

(2) Owner
Outlook Properties East 72, LLC
Attn.: Eric Stueckrath
4125 S. 72nd St
Omaha, NE 68127

Either party may designate additional representatives or substitute representatives by giving written notice thereof to the designated representative of the other party.

Executed this ____ day of _____, 20___.

ATTEST:

CITY OF OMAHA:

_____
CITY CLERK OF THE CITY OF OMAHA DATE

_____
MAYOR OF THE CITY OF OMAHA DATE

APPROVED AS TO FORM:

_____
ASSISTANT CITY ATTORNEY DATE

Executed this 29 day of June, 2021

OWNER: Outlook Properties East 72, LLC

By: _____
Name: Eric Stueckrath
Title: Manager

STATE OF NEBRASKA)
) §
COUNTY OF Douglas)

Eric Stueckrath acknowledged the foregoing Redevelopment Agreement before me this 29 day of June, 2021.

GENERAL NOTARY - State of Nebraska
SUSANNE WALTERMEYER
My Comm. Exp. October 9, 2023

Susanne Waltermeyer
Notary Public, State of Nebraska

Outlook Nebraska
White Lotus Group
Operating Proforma Summary

	Year 1	2	3	4	5
Operating Income					
Gross Rents	758,333	1,072,750	1,104,933	1,138,080	1,172,223 *
CAM Recoveries	270,292	385,171	396,726	408,628	420,887
Less Vacancy	-	(72,896)	(75,083)	(77,335)	(79,655)
Total Operating Income	1,028,625	1,385,025	1,426,576	1,469,373	1,513,454
Operating Expenses					
Management Fees	26,542	37,546	38,673	39,833	41,028
Grounds Maintenance	37,500	38,625	39,784	40,977	42,207
Trash Removal	7,500	7,725	7,957	8,195	8,441
Utilities	15,000	15,450	15,914	16,391	16,883
Maintenance	67,500	69,525	71,611	73,759	75,972
Property Taxes	165,000	169,950	175,049	180,300	185,709
Insurance	22,500	23,175	23,870	24,586	25,324
Other	22,500	23,175	23,870	24,586	25,324
Total Operating Expenses	364,042	385,171	396,726	408,628	420,887
Net Operating Income	**664,583**	**999,854**	**1,029,850**	**1,060,745**	**1,092,567**
Total Debt Service	721,004	908,886	908,886	908,886	908,886
Net Cash Flow	**(56,421)**	**90,968**	**120,963**	**151,859**	**183,681**
ROI		5.97%			

** Owner (Outlook Nebraska) to occupy Unit 1 upon completion.*

Sources	
ARPA	2,598,296
Debt Financing	11,217,375
Tax Increment Financing	1,166,829
Land Contribution	1,525,000
Additional Equity	750,000
Total Sources	17,257,500

Uses	
Land	1,525,000
Core and Shell	12,750,000
Demising Walls	500,000
Tenant Improvements	750,000
Legal	20,000
Title	10,000
Bank Fees / Origination	25,000
Survey	2,500
Civil Engineering	35,000
Architectural	215,000
Appraisal	5,000
Geotech	5,000
Environmental	15,000
Leasing Commission	315,000
Developer Fee	550,000
Contingency	250,000
Interim Interest	285,000
Total Uses	17,257,500

Term Sheet – Const/Perm Loan

FOR DISCUSSION PURPOSES ONLY
(Not a commitment)

January 27, 2021

Borrower:	Legal borrowing entity to be determined.
Purpose:	Construction and first mortgage financing on an industrial property located near 72nd & F Street in Omaha, Nebraska.
Amount:	Up to $8,161,613, but not to exceed 70% of the total cost, or 70% of the appraised value of the project to be financed.
Term:	10 Years.
Rate:	Floating to close at 2.95% over the 5-Year Treasury Rate as published on Lender's internal rate sheet, fixed for five years, then resetting at the same spread over the same index for the remaining term of the loan. In no event will the rate be less than a minimum interest rate floor of 3.45%. Recently the initial rate would have been priced at 3.45%.
Repayment:	18 monthly interest only payments during a construction draw/lease-up period followed by monthly principal and interest payments based on a 20-year amortization schedule with all outstanding principal and interest due at maturity.
Loan Fee:	0.50% of the commitment amount.
Collateral:	1st lien deed of trust, assignment of rents, and fixtures filing on the property to be financed.
Guarantor(s):	Outlook Collaborative, Inc.
Other Conditions	• American National Bank loan committee approval. • All property related deposit accounts to be maintained at American National Bank. • Receipt and satisfactory review of property title/survey/appraisal. • 2% third party refinance penalty for the life of the loan. • Loan to contain debt service coverage covenant requiring ratio of 1.25 to 1.00 on a pre-distribution basis, and 1.00 to 1.00 on a post distribution basis to be measured annually starting with the first full year of amortizing principal and interest payments. • Land equity of at least $1,525,000, and cash equity of at least $972,835 injected into the project prior to the advance of any loan proceeds. • Prior to construction start, at least 50% of the square footage to be pre-leased with bank review of proposed leases. • Receipt and satisfactory review of appropriate financial information related to borrower, collateral and all guarantors.
Closing Costs	Customary closing costs include, but are not limited to, title insurance, appraisal, environmental, survey costs, legal fees, filing fees and any other expense associated with the loan closing all to be paid by the Borrower.

This is not a commitment to lend and is provided to you as American National Bank's general terms and conditions under which we may consider providing financing as of this date for the transaction as discussed.

Term Sheet – Const/TIF Loan

FOR DISCUSSION PURPOSES ONLY
(Not a commitment)

January 27, 2021

Borrower:	Legal borrowing entity to be determined.
Purpose:	Construction and TIF financing on an industrial property located near 72nd & F Street in Omaha, Nebraska.
Amount:	Up to $1,000,000, but not to exceed 8% of the total cost, or 10% of the appraised value of the project to be financed.
Term:	10 Years.
Rate:	Floating to close at 2.95% over the 5-Year Treasury Rate as published on Lender's internal rate sheet, fixed for five years, then resetting at the same spread over the same index for the remaining term of the loan. In no event will the rate be less than a minimum interest rate floor of 3.45%. Recently the initial rate would have been priced at 3.45%.
Repayment:	18 monthly interest only payments during a construction draw/lease-up period followed by twice annual principal and interest payments set to match the corresponding payments on the redevelopment promissory note issued by the City of Omaha, but any case, in an amount at sufficient to fully amortize the loan over an assumed 15-year amortization schedule.
Loan Fee:	0.50% of the commitment amount.
Collateral:	1st lien deed of trust, assignment of rents, and fixtures filing on the property to be financed. Assignment of the TIF Redevelopment Agreement, and Redevelopment Promissory Note issued by the City of Omaha.
Guarantor(s):	Outlook Collaborative, Inc.
Other Conditions	• American National Bank loan committee approval. • All property related deposit accounts to be maintained at American National Bank. • Receipt and satisfactory review of property title/survey/appraisal. • 2% third party refinance penalty for the life of the loan. • Loan to contain debt service coverage covenant requiring ratio of 1.25 to 1.00 on a pre-distribution basis, and 1.00 to 1.00 on a post distribution basis to be measured annually starting with the first full year of amortizing principal and interest payments. • Land equity of at least $1,525,000, and cash equity of at least $972,835 injected into the project prior to the advance of any loan proceeds. • Prior to construction start, at least 50% of the square footage to be pre-leased with bank review of proposed leases. • Receipt and satisfactory review of appropriate financial information related to borrower, collateral and all guarantors.
Closing Costs	Customary closing costs include, but are not limited to, title insurance, appraisal, environmental, survey costs, legal fees, filing fees and any other expense associated with the loan closing all to be paid by the Borrower.

This is not a commitment to lend and is provided to you as American National Bank's general terms and conditions under which we may consider providing financing as of this date for the transaction as discussed.

WEITZ

OUTLOOK NEBRASKA – Industrial / Warehouse Facility

Closure Document #1 – Schematic Design

November 2020

WHITE LOTUS GROUP

outlook NEBRASKA

TABLE OF CONTENTS

SECTION 1 / EXECUTIVE SUMMARY

SECTION 2 / COST SUMMARY

SECTION 3 / CLARIFICATIONS

SECTION 4 / VISUAL CLARIFICATIONS

SECTION 5 / EXLCUSIONS

SECTION 6 / VALUE ANALYSIS

SECTION 7 / DOCUMENT LISTING

Outlook Nebraska Industrial / Warehouse Facility - Schematic Budget - November 1, 2020

Site	150,233	GSF	$16.63	/ GSF	$2,498,474
Building	150,233	GSF	$54.38	/ GSF	$8,169,632
General Conditions					$277,768
General Liability - 0.780%					$88,491
Builder's Risk - .0459%					$5,207
Building Permit					$28,363
Construction Fee - 2.5%					$277,065
TOTAL	**150,233**	**GSF**	**$75.52**	**/ GSF**	**$11,345,000**
Contractor Contingency	5%				$568,000
Escalation To Start Construction Summer 2021	3.5%				$417,000
SCHEMATIC BUDGET TOTAL	**150,233**	**GSF**	**$82.07**	**/ GSF**	**$12,330,000**

WEITZ BUILD A BETTER WAY.

Outlook Nebraska - Industrial / Warehouse Facility
Closure Document #1 - Schematict Budget
150,233 GSF

November 1, 2020

Description	Takeoff Qty	U.M.	Total Unit Price	Grand Total	Source
A - Substructure					
A10 - Foundations					
A1010 - Standard Foundations					
Concrete stem wall - 15" wide (area based on one side) - 60" H	4,447	SF	30.00	133,410	Weitz
Continuous Footing 48" x 24"	300	CY	425.00	127,500	Weitz
Continuous Footing Below Dock Pit Wall - 48" x 24"	15	CY	450.00	6,750	Weitz
Dock Pit Wall	192	SF	35.00	6,720	Weitz
Exterior Isolated Column Foundations 3' x 3' x 48"	43	CY	400.00	17,200	Weitz
Interior isolated column foundations - 6' x 6' x 12"	67	CY	400.00	26,800	Weitz
Trenched foundations - 24" x 48"	332	CY	375.00	124,500	Weitz
Standard Foundations Total	**149,310**	**sqft**	**2.97**	**442,880**	
A1030 - Slab on Grade					
Mech. equip. pads	100	SF	30.00	3,000	Weitz
Slab on grade - 7" - Reinforced	149,310	SF	6.50	970,515	Weitz
Stoop foundations and slab	509	SF	25.00	12,725	Weitz
Slab on Grade Total	**149,310**	**sqft**	**6.61**	**986,240**	
Foundations Total	**150,233**	**gsf**	**9.51**	**1,429,120**	
Substructure Total	**150,233**	**gsf**	**9.51**	**1,429,120**	
B - Shell					
B10 - Superstructure					
B1020 - Roof Construction					
Steel ladder with cage	42	LF	205.00	8,610	Weitz
Structural steel - fabrication & erection	150,233	GA	7.76	1,166,398	Weitz / Atlas
Roof Construction Total	**150,233**	**gsf**	**7.82**	**1,175,008**	
Superstructure Total	**150,233**	**gsf**	**7.82**	**1,175,008**	
B20 - Exterior Enclosure					
B2010 - Exterior Walls					
Building expansion joint	80	LF	45.00	3,600	Weitz
Exterior caulking	150,233	GA	0.25	37,558	Weitz
Field paint precast	55,562	SF	1.75	97,234	Weitz
Fluid apllied air moisture barrier	9,877	SF	5.00	49,385	Weitz
Insulated precast walls - 12"	65,439	SF	21.52	1,408,349	Weitz / Atlas / Core Slab
Metal studs, insulation & ext sheathing behind metal panels	9,877	SF	7.50	74,078	Weitz
Metal wall panels - horizontal ribbed	9,877	SF	25.50	251,864	Weitz / SGH
Rock road at building for crane access	57,872	SF	1.90	109,957	Weitz
Exterior Walls Total	**65,439**	**sqft**	**31.05**	**2,032,024**	
B2020 - Exterior Windows					
Aluminum storefront windows	2,756	SF	46.00	126,776	Weitz
Curtain wall system - 24'-4"	3,601	SF	75.00	270,075	Weitz
Exterior Windows Total	**6,357**	**sqft**	**62.43**	**396,851**	
B2030 - Exterior Doors					
Aluminum storefront door, frame & hw	8	DL	2,800.00	22,400	Weitz
Hollow metal door, frame & hw	14	DL	1,500.00	21,000	Weitz
Overhead dock doors - 8' x 12'	2	EA	2,750.00	5,500	Weitz
Paint hollow metal door & frame	14	DL	100.00	1,400	Weitz
Sectional overhead door - Insulated, manual - 12' x 20'	2	EA	7,500.00	15,000	Weitz
Exterior Doors Total	**60**	**each**	**1,088.33**	**65,300**	
Exterior Enclosure Total	**150,233**	**gsf**	**16.60**	**2,494,175**	
B30 - Roofing					
B3010 - Roof Coverings					
Building expansion joint	245	LF	45.00	11,025	Weitz
Gutters and Downspouts	1,046	LF	12.00	12,552	Weitz
Parapet Blocking	150,233	GA	0.25	37,558	Weitz
Prefinished canopies - Lower portion of elevation	1,403	SF	151.09	211,978	Weitz
Roof hatch	1	EA	2,500.00	2,500	Weitz
TPO roofing	150,233	SF	6.00	901,398	Weitz / Ciaccio
Roof Coverings Total	**150,233**	**sqft**	**7.83**	**1,177,011**	
Roofing Total	**150,233**	**gsf**	**7.83**	**1,177,011**	

WEITZ BUILD A BETTER WAY.

Outlook Nebraska - Industrial / Warehouse Facility
Closure Document #1 - Schematict Budget
150,233 GSF

November 1, 2020

Description	Takeoff Qty	U.M.	Total Unit Price	Grand Total	Source
Shell Total	**150,233**	**gsf**	**32.26**	**4,846,194**	
C - Interiors					
C10 - Interior Construction					
C1010 - Partitions					
Fire treated plywood - 8'	364	SF	19.60	7,134	Weitz
Interior caulking	150,233	GA	0.25	37,558	Weitz
Intumescent paint on fire treated plywood	364	SF	3.50	1,274	Weitz
Metal stud, (1) layer gyp both sides, insulation	3,458	SF	8.00	27,664	Weitz
Paint gyp. walls	6,916	SF	1.10	7,608	Weitz
Partitions Total	**150,233**	**gsf**	**0.54**	**81,238**	
C1020 - Interior Doors					
Hollow metal door, frame & hw	2	DL	1,750.00	3,500	Weitz
Paint hollow metal door & frame	2	DL	100.00	200	Weitz
Interior Doors Total	**4**	**dl**	**925.00**	**3,700**	
C1030 - Fittings					
Door signage at ext. alum. doors and HM int. doors	24	EA	110.00	2,640	Weitz
Fire extinguisher and cabinet	20	EA	350.00	7,000	Weitz
Fittings Total	**150,233**	**gsf**	**0.06**	**9,640**	
Interior Construction Total	**150,233**	**gsf**	**0.63**	**94,578**	
C20 - Stairs					
C2010 - Stair Construction					
Exterior stairs and railings and landing at bay entrances	6	EA	5,500.00	33,000	
Railing at Ramps	161	LF	125.00	20,125	Weitz
Stair Construction Total	**150,233**	**gsf**	**0.35**	**53,125**	
Stairs Total	**150,233**	**gsf**	**0.35**	**53,125**	
C30 - Interior Finishes					
C3020 - Floor Finishes					
Seal concrete - roll on	149,131	SF	0.60	89,479	Weitz
Floor Finishes Total	**149,131**	**sqft**	**0.60**	**89,479**	
Interior Finishes Total	**150,233**	**gsf**	**0.60**	**89,479**	
Interiors Total	**150,233**	**gsf**	**1.58**	**237,182**	
D - Services					
D20 - Plumbing					
D2090 - Other Plumbing Systems					
Plumbing	150,233	GA	1.45	218,000	Weitz / Vincentini
Other Plumbing Systems Total				**218,000**	
Plumbing Total				**218,000**	
D30 - HVAC					
D3090 - Other HVAC Systems & Equipment					
Gas Piping to Heaters	150,233	GA	0.32	48,000	Weitz / Controlled Comfort
HVAC - 12 ea Unit Heaters	150,233	GA	0.29	44,000	Weitz / Controlled Comfort
Other HVAC Systems & Equipment Total				**92,000**	
HVAC Total				**92,000**	
D40 - Fire Protection					
D4010 - Sprinklers					
Fire pump	1	EA	41,000.00	41,000	Weitz / Titanium
Sprinklers / wet system	150,233	GA	2.26	340,000	Weitz / Titanium
Sprinklers Total				**381,000**	
Fire Protection Total				**381,000**	
D50 - Electrical					
D5090 - Other Electrical Systems					
Electrical	150,233	GA	6.25	938,956	Weitz
Transformer pad	1	EA	2,500.00	2,500	Weitz
Other Electrical Systems Total				**941,456**	

WEITZ BUILD A BETTER WAY.

Outlook Nebraska - Industrial / Warehouse Facility
Closure Document #1 - Schematict Budget
150,233 GSF

November 1, 2020

Description	Takeoff Qty	U.M.	Total Unit Price	Grand Total	Source
Electrical Total				**941,456**	
Services Total	**150,233**	**gsf**	**10.87**	**1,632,456**	
E - Equipment & Furnishings					
E10 - Equipment					
E1030 - Vehicular Equipment					
Loading Dock Bumpers	4	EA	420.00	1,680	Weitz
Loading Dock Levelers	2	EA	8,500.00	17,000	Weitz
Loading Dock Seals	2	EA	3,000.00	6,000	Weitz
Vehicular Equipment Total				**24,680**	
Equipment Total				**24,680**	
Equipment & Furnishings Total	**150,233**	**gsf**	**0.16**	**24,680**	
G - Building Sitework					
G10 - Site Preparation					
G1010 - Site Clearing					
Clear and grub - 8"	15,142	CY	2.05	31,041	Weitz
Replace topsoil	2,399	CY	5.10	12,235	Weitz
Rock pad for trailers and laydown	2,500	SF	1.90	4,750	Weitz
Waste excess clearing on site	12,743	CY	2.50	31,858	Weitz
Site Clearing Total				**79,884**	
G1030 - Site Earthwork					
Fine grade entire site	435,867	SA	0.25	108,967	Weitz
Haul in and place structural fill @ Building & Paving	28,569	CY	5.00	142,845	Weitz
Infill @ SOG east side of building	3,783	CY	5.00	18,915	Weitz
Overexcation & recompact @ Building	16,351	CY	6.50	106,282	Weitz / Fager
Overexcation & recompact spoils @ Paving	23,647	CY	6.50	153,706	Weitz / Fager
Site Earthwork Total				**530,714**	
Site Preparation Total				**610,597**	
G20 - Site Improvements					
G2020 - Parking Lots					
Concrete pavement - 6"	70,200	SF	6.00	421,200	Weitz
Concrete pavement - 8"	142,200	SF	6.50	924,300	Weitz
Intregal Curb and Gutter	3,010	LF	6.00	18,060	Weitz
Pavement Markings - Car Stalls	220	EA	10.00	2,200	Weitz
Pavement Markings - Diagonals	649	SF	2.00	1,298	Weitz
Pavement Markings - HC Symbols	5	EA	50.00	250	Weitz
Pavement Markings - Semi Stalls	27	EA	30.00	810	Weitz
Parking Lots Total				**1,368,118**	
G2030 - Pedestrian Paving					
Concrete sidewalk - 4"	6,900	SF	5.50	37,950	Weitz
Pedestrian Paving Total				**37,950**	
G2040 - Site Development					
Concrete filled metal ballard	32	EA	750.00	24,000	Weitz
Flagpoles	1	EA	4,500.00	4,500	Weitz
HC Signs	5	EA	350.00	1,750	Weitz
Monument sign	1	EA	5,000.00	5,000	Weitz
Site Development Total				**35,250**	
G2050 - Landscaping					
Irrigation - ALLOWANCE	40,868	SF	1.00	40,868	Weitz
Landscaping - ALLOWANCE	435,867	SA	0.06	25,000	Weitz
Landscaping Total				**65,868**	
Site Improvements Total				**1,507,186**	
G30 - Site Mechanical Utilities					
G3010 - Water Supply					
Existing test wells to be capped	1	LS	5,000.00	5,000	Weitz
Water Supply - Fire Hydrant	5	EA	4,500.00	22,500	Weitz
Water Supply - PIV	1	EA	4,000.00	4,000	Weitz
Water Supply - Tap Existing	1	EA	2,500.00	2,500	Weitz

WEITZ BUILD A BETTER WAY.

Outlook Nebraska - Industrial / Warehouse Facility
Closure Document #1 - Schematict Budget
150,233 GSF

November 1, 2020

Description	Takeoff Qty	U.M.	Total Unit Price	Grand Total	Source
Water Supply	1,018	LF	38.00	38,684	Weitz
Water Supply Total				**72,684**	
G3020 - Sanitary Sewer					
Manhole	2	EA	4,000.00	8,000	Weitz
Sanitary Sewer - 6"	560	LF	37.50	21,000	Weitz
Sanitary Sewer - 6" - Tap Existing	1	EA	2,200.00	2,200	Weitz
Sanitary Sewer Total				**31,200**	
G3030 - Storm Sewer					
Concrete Flume	1	EA	4,500.00	4,500	Weitz
Curb Inlet	7	EA	4,500.00	31,500	Weitz
Manholes	3	EA	5,500.00	16,500	Weitz
Storm Sewer - 8"	311	LF	24.50	7,620	Weitz
Storm Sewer - 12"	166	LF	35.40	5,876	Weitz
Storm Sewer - 24"	1,803	LF	41.30	74,464	Weitz
Storm Sewer - 30"	127	LF	51.90	6,591	Weitz
Storm Sewer - 36"	478	LF	62.25	29,756	Weitz
Storm Sewer Total				**176,807**	
Site Mechanical Utilities Total				**280,691**	
G40 - Site Electrical Utilities					
G4020 - Site Lighting					
Site Lighting single pole light w/ concrete base	20	EA	5,000.00	100,000	Weitz
Site Lighting Total				**100,000**	
Site Electrical Utilities Total				**100,000**	
G90 - Other Site Construction					
G9020 - Railroad Work					
Rail spur work - EXCLUDED					
Railroad Work Total					
Other Site Construction Total					
Building Sitework Total	**150,233**	**gsf**	**16.63**	**2,498,474**	
X - General Requirements					
X20 - Supervision					
X2010 - Supervision					
General Conditions	1	LS	277,768.00	277,768	
Supervision Total				**277,768**	
Supervision Total				**277,768**	
General Requirements Total				**277,768**	
Y - Insurance/Fee/Contingency					
Y50 - Insurances					
Y5010 - Insurances					
Builder's Risk	1	LS	5,207.00	5,207	
General Liability	1	LS	88,491.00	88,491	
Insurances Total				**93,698**	
Insurances Total				**93,698**	
Y60 - Permits					
Y6010 - Permits					
Building Permits	1	LS	28,363.00	28,363	
Permits Total				**28,363**	
Permits Total				**28,363**	
Insurance/Fee/Contingency Total				**122,061**	
Z - Contract Summary					
Z10 - Fee					
Z1010 - Original Fee					
Construction Fee	1	LS	277,065.00	277,065	

WEITZ BUILD A BETTER WAY.

Outlook Nebraska - Industrial / Warehouse Facility
Closure Document #1 - Schematict Budget
150,233 GSF

November 1, 2020

Description	Takeoff Qty	U.M.	Total Unit Price	Grand Total	Source
Original Fee Total				277,065	
Fee Total				277,065	
Contract Summary Total				277,065	
	150,233	GSF	75.52	11,345,000	

General / Overall

- Assume a Spring 2021 construction start.

A – Substructure

- 24” x 48” Trench foundations at slab on grade.
- 48” x 24” Continuous foundations at loading dock wall.
- 15” Concrete dock wall. Along east side and 50’ returns at the northeast and south east corners.
- Isolated interior column footings – 6’ x 6’ x 24”
- Frost stoops.
- 7” Slab on grade, reinforced.
    - #4 – 24” o.c. each way.
- Concrete foundation walls at dock leveler pits.

B – Shell

- 12” Insulated precast wall panels.
- Field paint exterior insulated precast wall panels.
- Metal stud framing, insulation and exterior gyp behind metal wall panels.
- Spray applied air and moisture behind metal wall panels.
- Metal wall panel – Firestone Delta CFP-12F, rain screen system.
- Curtain wall
- Aluminum storefront
- Aluminum storefront doors on the west side of the building.
- Hollow metal doors on the east side of the building.
- Metal railings at dock ramps.
- Metal stairs, railings and landings on the east side of the building at dock entrances.
- Section overhead doors, insulated, manual operated. – 12’ x 20’.
- Overhead dock doors, insulated, manual operated – 8’ x 12’.
- TPO roofing system, 60 mil thickness, 20 year warranty, ½” glass-mat cover board, water –resistant gypsum substrate, insulation multiple layers – R-25.
- Walkway pads.
- Prefinished aluminum canopies, Mapes, Super Lumindeck, flat soffit with internal gutter and drainage system.
    - Located on the lower portion of the elevation.
- Gutters and downspouts on the east side of the building which tie into the storm drain system.
- Downspouts on the west side of the building at the prefinished aluminum canopies which tie into the storm drain system.

C – Interiors

- Metal stud, insulation and gyp walls at the Fire Sprinkler and Electrical Rooms. Frame to deck.
- Fire treated plywood with intumescent paint at Electrical Room.
- Hollow metal doors, frames and hardware at Fire Sprinkler and Electrical Rooms.
- Concrete floor sealer – roll on.
- Exposed structure not to be painted.
- Wayfinding signage.
- Fire extinguishers and cabinets.

D – Services

- Fire Protection
    - NFPA 13 wet ESFR.
    - Assumed maximum storage height will be 30'. This will protect Class I-IV commodity with open top containers in racks with no solid shelves in sing/double/multi-row racking. It also cover non-expanded plastics stored up to and including 25 feet.
    - Backflow preventer.
    - Brass pendent ESFR sprinkler heads.
    - Black steel schedule 10 pipe.
    - Rough brass fire department connection on the west side of the building.
    - Fire pump.
- Plumbing
    - Water – See attached pdf for location.
    - Sanitary sewer – See attached pdf for location.
        - Trench drains at loading dock ramps.
        - Type I interceptor under slab.
- HVAC
    - 12 each Lennox, Model LF24, 400k BTU Unit Heaters.
    - Flue piping flue piping from each unit heater and vet to roof.
    - Mechanical thermostats and control wiring.
    - 2 psig Gas line piping to unit heaters.
- Electrical
    - 3000 Amp main panel.
    - 1 each - Distribution panels (includes breakers for lighting and mechanical units, transformer, 120/208 volt panels(excludes breakers) – 5 tenants assumed.
    - 2 panels and 1 transformer per bay – 5 tenants assumed.
    - Minimal lighting.
    - Emergency lighting.
    - Fire alarm backbone based on minimal occupancy.
    - Low voltage – Rough in.

E – Equipment

- Dock equipment for 2 each dock doors.

F – Special Construction & Demo

- EXCLUDED

G – Building Sitework

- Clear and grub
- Over-excavation at Building and Paving.
- Re-compact over-excavation at Building and Paving.
- Balanced site.
- Backfill east dock wall.
- Concrete paving with integral curb and gutter.
- Landscaping and Irrigation – ALLOWANCE.
- Cut and cap existing monitoring wells.
- Water – see attached pdf for tie in and routing.
- Sanitary – see attached pdf for tie in and routing.
- Storm – see attached pdf for tie in and routing.
    - Does not include any First Defense manholes.
    - Assumes that the existing retention pond on the south east corner is designed to accommodate runoff.

- Site lighting
    - 20 each single light poles with concrete base.
- Rail road work – EXCLUDED.

W – Project Equipment

- EXCLUDED

X – General Requirements

- General conditions

Y – Insurance / Bond / Contingency

- Builder's Risk.
- General Liability.

Z – Contractor Summary

- Building Permit.
- Construction Fee.
- Contractor Contingency.
- Escalation to start project Summer 2021.

Sanitary Sewer - 6"
Tap Existing
Manhole

LEGEND

EXTERIOR DOOR LOCATION
P.C.C. PAVEMENT
P.C.C. SIDEWALK

NORTH
1 inch = 40 ft.

PARKING COUNT:

STANDARD PARKING:	220 STALLS PROVIDED
PARALLEL PARKING:	47 STALLS PROVIDED

PROPOSED BUILDING
149,000 SF

LOT 1
CROWN INDUSTRIAL PARK REPLAT 1
ADDRESS: 6935 "F" STREET

LOT 1,
CROWN INDUSTRIAL PARK
ADDRESS: 4115 S 72ND STREET
OWNER: OUTLOOK PROPERTIES LLC

LOT 1,
HARVEY INDUSTRIAL PARK
ADDRESS 4334 S 67TH STREET
OWNER: WILLIAM H HARVEY COMPANY

"F" STREET

PART OF THE NW1/4 OF THE NW1/4
OF SECTION 01-T14N-R12E
OWNER: UNION PACIFIC RAILROAD

US WEST COMMUNICATIONS
BOOK 116 PAGE 407

ITEM 10
PORTION OF AGREEMENT
AND QUITCLAIM THAT FALLS WITHIN
SUBJECT PROPERTY
BOOK 364 PAGE 477

ITEM 14
DRAINAGE AND WATER
DETENTION EASEMENT
INST No. 2010-018623

ITEM 06
STORM SEWER AND STORM
DRAINAGE EASEMENT
INST No. 2008-121679

PARKING AREA CURB & GUTTER
FALLS ON LOT LINE

FENCE LINE
ON LOT LINE

FENCE LINE IS
EAST LOT LINE

FENCE LINE IS
WEST LOT LINE

FENCE LINE CROSSES LOT LINE

MONITORING WELL

CONC BLOCK

RAMP

RAIL TRACK (PAD)
CROSSING

SANITARY SEWER MANHOLE

STORM SEWER MANHOLE

CRUSHED 18" CMP
ELEV = 1381.75

CRUSHED 18" CMP
ELEV = 1381.70

PRELIMINARY - NOT
FOR CONSTRUCTION

SCHEMMER
Design with Purpose. Build with Confidence.

OUTLOOK NEBRASKA
PROJECT NAME
72ND & F STREET
OMAHA, NE 68117
SITE LAYOUT & PAVING PLAN

PROJECT NO.: 07974.001

C101

DESIGNED: XXX
DRAWN: XXX
CHECKED: XXX
ISSUE DATE: 07/01/2020
REVISIONS:
No.: DATE: BY: DESCRIPTION:

THIS DRAWING IS BEING ISSUED AND LIMITED BY CLIENT'S INTENT AND SCHEMMER ASSUMES NO RESPONSIBILITY FOR ANY OTHER USE OR REPRODUCTION OF THIS DRAWING OR ANY PART THEREOF WITHOUT WRITTEN CONSENT OF SCHEMMER. THIS DRAWING IS THE PROPERTY OF SCHEMMER.

P:\07974001\CADD\07974001.dwg
7/13/2021 11:56:33 AM Derek.Kiss

SD Set Page 003.tif (26% of Scale); Takeoff in Active Area: All Areas; Outlook - SD (July 15, 2020); 2020; 10/29/2020 02:33 PM

Water Supply
Water Supply - Tape Existing
Water Supply - PIV
Water Supply - Fire Hidrant

LEGEND
EXTERIOR DOOR LOCATION
P.C.C. PAVEMENT
P.C.C. SIDEWALK

NORTH
1 inch = 40 ft.

PARKING COUNT:
STANDARD PARKING: 220 STALLS PROVIDED
PARALLEL PARKING: 47 STALLS PROVIDED

PROPOSED BUILDING
149,000 SF

"F" STREET

PRELIMINARY - NOT FOR CONSTRUCTION

SCHEMMER
Design with Purpose. Build with Confidence.

OUTLOOK NEBRASKA
PROJECT NAME
72ND & F STREET
OMAHA, NE 68117
SITE LAYOUT & PAVING PLAN

PROJECT NO.: 07974.001

C101

SD Set Page 003.tif (26% of Scale); Takeoff in Active Area: All Areas; Outlook - SD (July 15, 2020); 2020; 10/29/2020 02:32 PM

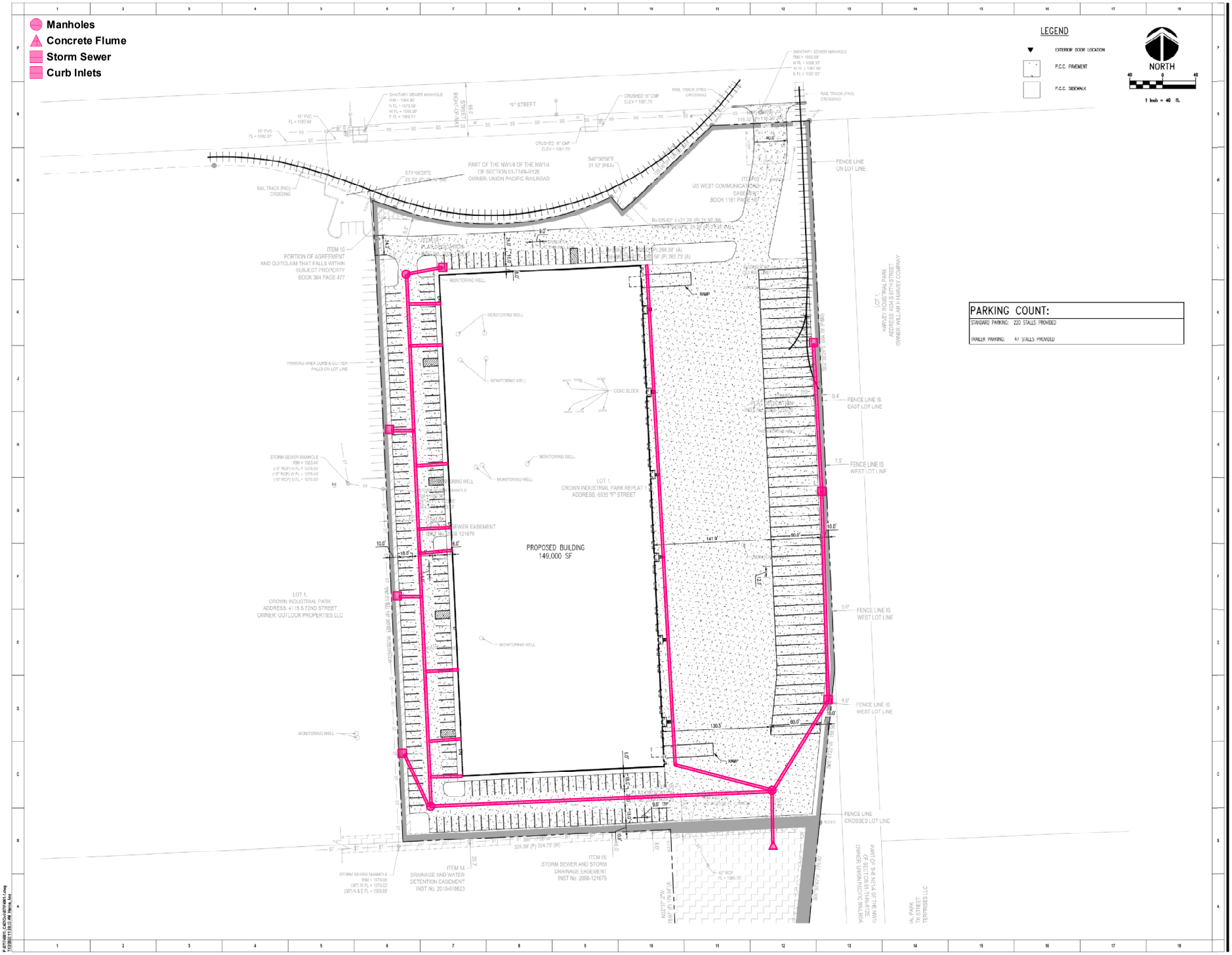

DESIGNED: XXX
DRAWN: XXX
CHECKED: XXX

ISSUE DATE: 07/01/2020
REVISIONS:

No.:	DATE:	BY:	DESCRIPTION:

THIS DRAWING IS PROPRIETARY AND CANNOT BE REPRODUCED IN WHOLE OR IN PART WITHOUT THE WRITTEN CONSENT OF SCHEMMER. THIS DRAWING IS INTENDED FOR USE ON THIS PROJECT ONLY. ANY REUSE OF THIS DRAWING FOR OTHER PROJECTS OR ALTERATIONS TO THIS DRAWING WITHOUT THE WRITTEN CONSENT OF SCHEMMER IS PROHIBITED.

PRELIMINARY - NOT FOR CONSTRUCTION

SCHEMMER
Design with Purpose. Build with Confidence.

OUTLOOK NEBRASKA
PROJECT NAME
72ND & F STREET
OMAHA, NE 68117
SITE LAYOUT & PAVING PLAN

PROJECT NO.: 07974.001

C101

P:\07974001\ CAD\Layout\07974001.dwg
7/13/2020 11:19:33 AM Derek.Katz

SD Set Page 003.tif (26% of Scale); Takeoff in Active Area: All Areas; Outlook - SD (July 15, 2020); 2020; 10/29/2020 02:34 PM

Sanitary

LEGEND

EXTERIOR DOOR LOCATION

P.C.C. PAVEMENT

P.C.C. SIDEWALK

NORTH

1 inch = 40 ft.

PARKING COUNT:

STANDARD PARKING:	220 STALLS PROVIDED
PARALLEL PARKING:	4/ STALLS PROVIDED

PROPOSED BUILDING
149,000 SF

"F" STREET

LOT 1
CROWN INDUSTRIAL PARK REPLAT
ADDRESS: 6935 "F" STREET

LOT 1,
CROWN INDUSTRIAL PARK
ADDRESS: 4115 S 72ND STREET
OWNER: OUTLOOK PROPERTIES LLC

LOT 1,
HARVEY INDUSTRIAL PARK
ADDRESS 4334 S 67TH STREET
OWNER: WILLIAM H HARVEY COMPANY

ITEM 10
PORTION OF AGREEMENT
AND QUITCLAIM THAT FALLS WITHIN
SUBJECT PROPERTY
BOOK 364 PAGE 477

ITEM 14
DRAINAGE AND WATER
DETENTION EASEMENT
INST No. 2010-018623

ITEM 06
STORM SEWER AND STORM
DRAINAGE EASEMENT
INST No. 2008-121679

PART OF THE NW1/4 OF THE NW1/4
OF SECTION 01-T14N-R12E
OWNER: UNION PACIFIC RAILROAD

US WEST COMMUNICATIONS
EASEMENT
BOOK 1161 PAGE 487

FENCE LINE ON LOT LINE

FENCE LINE IS EAST LOT LINE

FENCE LINE IS WEST LOT LINE

FENCE LINE CROSSES LOT LINE

RAMP

MONITORING WELL

PARKING AREA CURB & GUTTER FALLS ON LOT LINE

STORM SEWER MANHOLE
RIM = 1083.44'
(15" RCP) N FL = 1078.59'
(18" RCP) W FL = 1078.49'
(18" RCP) S FL = 1076.99'

STORM SEWER MANHOLE
RIM = 1079.06'
(36") W FL = 1070.02'
(36") N & E FL = 1069.88'

PARTS OF LOT 1, CROWN INDUSTRIAL PARK
OWNER: UNION PACIFIC RAILROAD

IAL PARK
TH STREET
TERPRISES LLC

DESIGNED: XXX
DRAWN: XXX
CHECKED: XXX

ISSUE DATE: 07/01/2020
REVISIONS:
No.: DATE: BY: DESCRIPTION:

THIS DRAWING IS PROPRIETARY AND CANNOT BE REPRODUCED IN WHOLE OR IN PART WITHOUT THE WRITTEN CONSENT OF SCHEMMER. THIS DRAWING IS INTENDED FOR USE ON THIS PROJECT ONLY. ANY REUSE OF THIS DRAWING FOR OTHER PROJECTS OR ALTERATIONS TO THIS DRAWING WITHOUT THE WRITTEN CONSENT OF SCHEMMER IS PROHIBITED.

PRELIMINARY - NOT FOR CONSTRUCTION

SCHEMMER
Design with Purpose. Build with Confidence.

OUTLOOK NEBRASKA
PROJECT NAME
72ND & F STREET
OMAHA, NE 68117
SITE LAYOUT & PAVING PLAN

PROJECT NO.: 07974.001

C101

P:\07974001\CAD\Civil\07974001.dwg
7/13/2021 11:19:33 AM Derek.Katz

SD Set Page 003.tif (26% of Scale); Takeoff in Active Area: All Areas; Outlook - SD (July 15, 2020); 2020; 10/30/2020 08:54 AM

Water

LEGEND

EXTERIOR DOOR LOCATION

P.C.C. PAVEMENT

P.C.C. SIDEWALK

NORTH

1 inch = 40 ft.

"P" STREET

PROPOSED BUILDING
149,000 SF

PARKING COUNT:

STANDARD PARKING:	220 STALLS PROVIDED
PARALLEL PARKING:	47 STALLS PROVIDED

PRELIMINARY - NOT FOR CONSTRUCTION

SCHEMMER
Design with Purpose. Build with Confidence.

OUTLOOK NEBRASKA
PROJECT NAME
ND & F STREET
MAHA, NE 68117
SITE LAYOUT & PAVING PLAN

DESIGNED: XXX
DRAWN: XXX
CHECKED: XXX
ISSUE DATE: 07/01/2020
REVISIONS:
No.: DATE: BY: DESCRIPTION:

SD Set Page 003.tif (26% of Scale); Takeoff in Active Area: All Areas; Outlook - SD (July 15, 2020); 2020; 10/29/2020 02:42 PM

Exclusions

- Weather conditions
- First defense manholes at storm sewer
- Fencing
- Rail road work
- Additional structural supports for hoisting or rail equipment.
- Exterior building signage or additional support structure for signage.
- Finish interior side of insulated precast panels
- Unforeseen conditions
- FF&E and Developer soft costs
- Owner contingency
- Design, engineering and consultant costs
- Special inspections as required by building codes
- Special permits or environmental permits
- NPDES permit cost (SWPPP) & Inspections
- All utility fees, assessments, and back-charges
- Capital facility fees
- City of Omaha Arterial Street Improvement Fee, Interceptor Sewer Fees, Community Park Fee, Trail and Boulevard Fees
- All special testing and inspection
- Meters for utilities services provided by MUD and OPPD
- Hazardous material testing and abatement
- Removal of unknown underground obstructions
- Pest control
- Building security during construction
- Printing (permit sets only)
- Performance bond

Bulldog Report
Outlook Nebraska Industrial / Warehouse Facility
November 1, 2020
Closure Document #1 - Schematic Budget

Building Designation	
01	BUILDING 01
02	BUILDING 02
03	BUILDING 03
04	BUILDING 04
05	BUILDING 05
06	BUILDING 06
07	BUILDING 07
08	BUILDING 08
09	BUILDING 09
10	BUILDING 10

(***Items in **Bold** are new)

Cat.	Item No.	Bldg	Description	Potential Change	Conditions	Scope Change "X"	Status	Status Date	Amount Pending	Amount Approved	Amount Rejected	Amount Incorporated	Action & Comments
01			General / Overall						$460,000	$0	$0	$0	
	01		Add 20 each - dock door, dock leveler pit foundation, dock bumpers, dock sealer.	$460,000	E	x	P	11/1/2020	$460,000				
A			Substructure						$0	$0	$0	$0	
B10			Superstructure						$0	$0	$0	$0	
B20			Shell - Exterior Enclosure						$546,999	$0	$0	$0	
	01		Change horizontal ribbed, prefinished, metal wall panels on metal studs and sheating with R-19 fiberglass batt insulation to Centrua DS60, 3" thickness (R-16), horizontal ribbed, prefinished insulated sandwich panels, on structural steel sub framing.	$245,000	E, ME B20.02 & B20.03	x	P	11/1/2020	$245,000				
	02		Change horizontal ribbed, prefinished, metal wall panels on metal studs and sheating with R-19 fiberglass batt insulation to MBCI Insulrib 7.2 Panel on structural steel sub framing.	$172,000	E, ME B20.01 & B20.03	x	P	11/1/2020	$172,000				
	03		Add metal canopies to the upper portion of the curtain wall.	$130,000	E, ME B20.01 & B20.02	x	P	11/1/2020	$130,000				
B30			Shell - Roof						$0	$0	$0	$0	
C			Interiors						$0	$0	$0	$0	
D10			Services--Conveying						$0	$0	$0	$0	
D20			Services--Plumbing						$0	$0	$0	$0	
D30			Services--HVAC						$0	$0	$0	$0	
D40			Services--Fire Protection						$0	$0	$0	$0	
D50			Services--Electric						$0	$0	$0	$0	
E			Equipment & Furnishings						$0	$0	$0	$0	
F			Special Construction & Demolition						$0	$0	$0	$0	
G			Building Sitework						$66,100	$0	$0	$0	
	01		Add 1ea First Defense Manhole to the storm sewer.	$74,000	E	x	P	11/1/2020	$74,000				
	02		Delete storm sewer connections from the metal canopies at the west side of the building. Downspouts would sheet drain onto parking lot.	($7,900)	E	x	P	11/1/2020	($7,900)				
			SUB-TOTAL All Cost Items						**$1,073,098**	**$0**	**$0**	**$0**	

This presentation is based upon the following documents and communications:

- Outlook Nebraska – Clarifications to GC Questions prepared by Dan Kerns of Schemmer – October 29, 2020
- Outlook Nebraska – Clarifications to GC Questions prepared by Dan Kerns of Schemmer - October 27, 2020
- Outlook Nebraska – Further Clarifications to GC Questions prepared by Dan Kerns of Schemmer - October 27, 2020
- Outlook Nebraska – 07974001 Design Narrative - Revision 1 prepared by Schemmer - July 28, 2020
- Outlook Nebraska – Floor Plan prepared by Schemmer – July 15, 2020
- Outlook Nebraska – Site Layout & Paving Plan prepared by schemer – July 01, 2020
- Outlook Nebraska – Site Layout & Paving Plan – Aerial prepared by Schemmer – July 01, 2020

DocuSign Envelope ID: D0C03B77-D927-4CC6-8569-F415E58F3AB4

WHITE LOTUS GROUP

Memorandum of Understanding
July 14, 2022

Based upon our conversations regarding exploring a joint venture related to the Outlook property between White Lotus Group and Outlook Nebraska. Here is our proposed structure, and happy to find other ideas should you wish to explore:

Site:	6935 F Street (Approximately 11.35 acres)
Valuation:	$2,000,000 (includes design spent to date)
Project:	To develop an approximately 150,000 sf industrial facility at the Site.
Owner:	Outlook Properties, LLC
Developer:	White Lotus Group
Joint Venture:	"Owner" contributes land into a SPE (Single Purpose Entity) at Valuation. Developer agrees to secure debt, including personally guarantying if required to achieve best rates at Developer's sole discretion, and manage development for the partnership at an agreed four (4%) percent of total development cost less fees already paid. Developer shall donate entire development fee as its additional equity in f. Developer to receive a guaranty fee of 35 bps on outstanding note (accrued until partnership has ability to pay) while there is an outstanding guaranty. Developer to serve as Manager of the partnership until guaranties are removed with appropriate restrictions on actions requiring unanimous consent.
Structure:	65% Owner : 35% Developer Entity
Leasing:	Owner may lease the asset at Market Rents determined by third party.
Management:	Joint Venture agrees to allow Developer to property manage the asset upon lease up at an agree three and one-half (3.5%) percent of gross revenues per annum.
Legal:	Developer legal shall draft all agreements as required included in the Development fee.
Construction:	Joint Venture agrees to mutually select the contractor upon rebidding the Project.

Please note this is a non-binding proposal and would be subject to a formal agreement. Any party may terminate at any time.

ACCEPTED:

DocuSigned by:
95D82A548CB1453...
Eric Stueckrath
President and CEO
Outlook Properties, LLC
Date: 10/9/2022

DocuSigned by:
Arun Agarwal
EA9990AD6AEC4A2...
Arun Agarwal
CEO
White Lotus Group
Date: 10/9/2022

PHASE I
ENVIRONMENTAL SITE ASSESSMENT

Crown Industrial Park
Southeast Corner of 72nd and F Street

OMAHA, NEBRASKA

PREPARED FOR

GILSA REAL ESTATE COMPANY, LLC
AND
GILSA PRODUCTS AND SERVICES COMPANY

REVISED REPORT COMPLETED ON: MARCH 17, 2008

OLSSON PROJECT NO. 008-0319

TABLE OF CONTENTS

Page

1.0 EXECUTIVE SUMMARY 1
2.0 INTRODUCTION 1
2.1 Purpose 1
2.2 Detailed Scope-of-Services 2
2.3 Significant Assumptions 2
2.4 Limitations and Exceptions 3
2.5 Viability of this Report 3
2.6 User Reliance 3
3.0 SITE DESCRIPTION 3
3.1 Location and Legal Description 3
3.2 Site and Vicinity General Characteristics 3
3.3 Current Use of the Assessment Property 4
3.4 Description of Improvements on the Assessment Property 4
3.5 Current Uses of the Adjoining Properties 4
4.0 USER PROVIDED INFORMATION 4
4.1 Title Records, Environmental Liens, and Activity and Use Limitations 4
4.2 Specialized Knowledge 4
4.3 Valuation Reduction for Environmental Issues 4
4.4 Commonly Known or Reasonably Ascertainable Information 4
4.5 Reason for Performing the Phase I 4
5.0 RECORDS REVIEW 5
5.1 Standard Environmental Record Sources 5
5.2 Environmental Lien Review 8
5.3 Historical Use Information for the Assessment and Adjacent Property 9
6.0 SITE RECONNAISSANCE 10
6.1 Methodology and Limiting Conditions 10
6.2 Observations 10
7.0 INTERVIEWS 11
7.1 Interview with Owner 11

7.2 Interview with Site Manager 12
7.3 Interview with Occupants 12
7.4 Interviews with Local Government Officials 12
8.0 FINDINGS AND OPINION 12
8.1 Data Failure and Data Gaps 12
9.0 CONCLUSIONS 13
10.0 DEVIATIONS 13
11.0 ADDITIONAL SERVICES 13
12.0 REFERENCES 13
13.0 SIGNATURE(S) OF ENVIRONMENTAL PROFESSIONAL(S) 14
14.0 QUALIFICATION(S) OF ENVIRONMENTAL PROFESSIONAL(S) 14

List of Appendices

Appendix A	Location and Site Map
Appendix B	Excerpt from Environ Ground Water Monitoring Sampling and Analysis Report, December 2007
Appendix C	User Questionnaire
Appendix D	EDR Radius Map Report
Appendix E	Excerpt from Environ Comprehensive Current Conditions Report, August 2004
Appendix F	URS Corporation, Summary Report Environmental Review, March 2007
Appendix G	Excerpt from RDG Geoscience Phase II Environmental Site Assessment, Crown Cork and Seal, December 2006
Appendix H	Lien Review
Appendix I	Aerial Photographs
Appendix J	City Directories
Appendix K	Historical Topography Maps
Appendix L	Site Photos
Appendix M	Owner Questionnaire
Appendix N	Qualification(s) of Environmental Professional(s)

F:\Projects\008-0319_GOHY\doc\phs1 crowncork 0308.doc

1.0 EXECUTIVE SUMMARY

This section summarizes the findings of the Phase I Environmental Site Assessment (ESA) conducted for the south portion of the Crown Industrial Park located at the southeast corner of South 72nd Street and F Street in Omaha, Nebraska.

Six recognized environmental conditions (REC) and one historical REC (HREC) are identified in connection with the assessment property:

REC

- The assessment property is listed as a RCRA Corrective Action site by the Untied States Environmental Protection Agency (EPA). Ground water containing volatile organic compounds (VOC) originating from the Crown manufacturing facility area has migrated onto the assessment property. The contamination is the subject of ongoing remedial action.

- Ground water containing petroleum contaminants from five nearby leaking underground storage tank (LUST) sites and one leaking aboveground storage tank (LAST) site have the potential to migrate onto the assessment property. A free-phase plume of petroleum originating from the release at the Nash-Finch facility is documented to be near the northwestern edge of the assessment property.

HREC

- Low concentrations of VOCs, semi-volatile organic compounds (SVOC) and metals were detected within the sediments in the drainage ditches on the eastern portion of the assessment property. The drainage ditches were remediated during October 1989 by excavation of sediment and then backfilling with gravel.

Conclusions regarding the environmental status of the assessment property should not be based solely on the executive summary. This report should be read in its entirety.

2.0 INTRODUCTION

This report was completed on March 17, 2008 and describes the Phase I Environmental Site Assessment (ESA) performed by Olsson Associates (OLSSON) for the south portion of the Crown Industrial Park located at the southeast corner of South 72nd Street and F Street in Omaha, Nebraska (hereinafter referred to as "assessment property") (see Appendix A). OLSSON has been contracted to perform this work by Mr. Efrain Cordova, Gilsa Real Estate Co., LLC.

2.1 Purpose

This ESA has been performed in accordance with American Society of Testing Materials (ASTM) Practice E 1527-05 (ASTM, 2005). The purpose of this ESA is intended to:

1) Satisfy one of the requirements to qualify for the *innocent landowner, contiguous property owner,* or *bona fide prospective purchaser* limitations on CERCLA liability: that is, the practice that constitutes "all appropriate inquiry into the previous ownership and uses of the property consistent with good commercial or customary practice" as defined in 42 U.S.C. § 9601(35)(B).

2) Identify *recognized environmental conditions* (REC) and *historical recognized environmental conditions* (HREC) in connection with the assessment property.

The term REC refers to the presence or likely presence of any hazardous substances or petroleum products on the property under conditions indicating an existing release, a past release or a material threat of a release of any hazardous substances or petroleum products into structures on the property or into the ground, ground water, or surface water of the property. The term includes hazardous substances or petroleum substances, even under conditions in compliance with regulatory laws.

The term HREC is a condition which in the past would have been considered an REC, but may no longer be considered a REC. One example of a HREC would be a release site that has been remediated to acceptable limits of the responsible regulatory agency.

RECs and HRECs are not intended to include *de minimis* conditions that generally do not present a material risk of harm to the public health or the environment and that generally would not be the subject of an enforcement action if brought to the attention of appropriate governmental agencies (ASTM, 2005).

2.2 Detailed Scope-of-Services

The scope-of-services for this ESA include the following four major components to identify *RECs and HRECs* in connection with the assessment property, to the extent feasible pursuant to ASTM Practice E 1527-05.

2.2.1 Records Review

Review of physical setting sources;
Review of federal and state environmental records;
Review of historical information.

2.2.2 Site Reconnaissance

Conduct a walk-through of the assessment property;
Document site setting, land use of assessment property and adjoining properties;
Document site reconnaissance with photographs.

2.2.3 Interviews

Interview current landowner, occupant, and others as applicable;
Interview local government officials;

2.2.4 Report-of-Findings

The findings of the records review, site reconnaissance, and interviews are documented herein (this report).

Additional services beyond the scope of ASTM 1527-05 include a review of environmental liens as requested by the client.

2.3 Significant Assumptions

OLSSON's conclusions regarding the assessment property are based on observations of existing site conditions on February 26, 2008, a regulatory records search completed February 26, 2008, our interpretation of site history, and site usage information. Site history and usage information is obtained primarily from the current landowner, previous landowner(s), and occupants through verbal and/or written communication. Our interpretation assumes that landowners are providing truthful and accurate information to OLSSON.

2.4 Limitations and Exceptions

Conclusions regarding the condition of the site do not represent that all areas within the site and within or beneath structures are of the same quality as may be inferred from observable site conditions and readily-available site history. The provided information is prepared to be responsive to the requirements of CERCLA (42 U.S.C. § 9601, et. seq.). No other warranty, expressed or implied, is given. If additional information becomes available concerning this site, it should be provided to OLSSON so that our conclusions and recommendations may be reviewed and modified as necessary.

The results of this study must be further qualified by the fact that no soil and groundwater sampling has been conducted by OLSSON.

2.5 Viability of this Report

Per ASTM 1527-05 the contents of this report are valid provided the records review, site reconnaissance, and declaration of the environmental professional are performed within 180 days of the date of purchase or the date of intended transaction. The report viability date expires **September 13, 2008**.

Continued reliance on the findings of this report must be accompanied by an update to include a site reconnaissance, new interviews with the current owner, operator and occupant as applicable, a search for environmental cleanup liens, and a regulatory records review.

2.6 User Reliance

Gilsa Real Estate Co., LLC and Gilsa Products and Services Company may rely on the findings and conclusions of this report. The contents of this report may be conveyed to an affiliate, related entity, subsidiary, lender, title insurer, regulatory/city agency or current property owner(s) and their agents, but further dissemination requires prior written approval of OLSSON.

3.0 SITE DESCRIPTION

3.1 Location and Legal Description

The assessment property is located at southeast corner of the intersection of 72nd Street and F Street and lies within the northwest quarter of the northwest quarter of Section 1, Township 14 North, Range 12 East in the City of Omaha.

3.2 Site and Vicinity General Characteristics

The assessment property is located within an industrial area of Omaha, Nebraska and is currently owned by South 72nd Street Associates. The land surface of the assessment property slopes gently to the southeast and is depicted on the topographic map (Appendix A). The elevation of the assessment property ranges from 1,075 feet above mean sea level (MSL) on the northern portion to 1,070 feet MSL at the southeast corner.

The assessment property is part of the former Crown Cork and Seal (Crown) manufacturing facility which began operations at this location during 1953 (Property Solutions, Inc., November 2006). The western portion of the assessment property is paved with asphalt and the remainder is undeveloped and covered with vegetation. No manufacturing operations are known to have occurred on the assessment property (Environ, August 2004).

Two drainages, trending northwest to southeast, are located on the eastern portion the assessment property. These drainages collect surface water from the Crown manufacturing facility and discharge off the assessment property to the southeast.

Based upon measurements collected during October 2007 the ground water flow direction underlying the assessment property is southerly. The elevation of the ground water ranges from 1052.47 MSL at the northeast portion of the assessment property to 1045.59 MSL at its southeastern boundary (Environ, December 2007, Appendix B).

3.3 Current Use of the Assessment Property

The assessment property is currently vacant. According to the owner, South 72nd Street Associates, the assessment property is to be platted into individual lots that will be zoned for industrial use.

3.4 Description of Improvements on the Assessment Property

Improvements observed on the assessment property include asphalt pavement and pole-mounted lights on the western portion and several ground water monitoring wells on the eastern portion.

3.5 Current Uses of the Adjoining Properties

Property uses adjacent to the assessment property include:

North: Industrial- Crown Cork and Seal Industries
East: Industrial- William Harvey Company
South: Industrial- Wells Blue Bunny Diary, Vitran Trucking
West: Industrial- Nash Finch distribution center

4.0 USER PROVIDED INFORMATION

Efrain Cordova with Grupo Industries and representing Gilsa Real Estate Company, LLC, was interviewed by phone to complete a user questionnaire for the assessment property. The completed questionnaire is provided in Appendix C. The responses to the questionnaire are summarized in the following sections.

4.1 Title Records, Environmental Liens, and Activity and Use Limitations

Mr. Cordova indicated he is not aware of any environmental cleanup liens or activity and use limitations for the assessment property. As part of the scope of work for this assessment OLSSON performed a title search for this information. The results of the search are discussed in Section 5.2.

4.2 Specialized Knowledge

Mr. Cordova stated he has no special knowledge regarding the assessment property.

4.3 Valuation Reduction for Environmental Issues

According to Mr. Cordova, the assessment property sale price is at fair market value for the condition of the property.

4.4 Commonly Known or Reasonably Ascertainable Information

Mr. Cordova indicated that he was not familiar with the past use of the property. He indicated he is not aware of any chemical releases that have occurred on the assessment property.

4.5 Reason for Performing the Phase I

Mr. Cordova indicated that the Phase I ESA is being performed as part of his company's due diligence procedures.

5.0 RECORDS REVIEW

OLSSON and Environmental Data Resources, Inc. (EDR®) conducted a review of available environmental records as part of this ESA (Appendix D).

For each of the databases and sites listed below, their relevance to the assessment property is limited to their ability to have caused or cause in the future contamination of the soil or ground water beneath the assessment property. Spills that are soluble in the ground water typically move with the flow of the ground water. As a result, for most releases or possible releases, sites that could affect the assessment property are those in which the spill – actual or possible- occurred on either the assessment property or "upgradient" of the assessment property.

As used in this report "upgradient" refers only to the direction from which ground water generally moves to cross beneath the assessment property. Upgradient to the assessment property is believed to be northwest. This means that actual or potential releases occurring north and northwest of the assessment property have the potential to affect the assessment property.

5.1 Standard Environmental Record Sources

EDR completed a search of ASTM required environmental records covering the ASTM minimum search distances around the assessment property. Table 5.1 is a brief description of data bases searched and the findings. A discussion of the findings follows the table.

Table 5.1: Environmental Records Review Data

Database Record	Minimum Search Distance (Miles)	Total Sites Found
NPL	1	0
Delisted NPL	½	0
CERCLIS	½	0
CERCLIS NFRAP	½	2
RCRA CORRACTS	1	1
RCRA TSD	½	1
RCRA Large Quantity Generator	Assessment Property/Adjoining Property	0
RCRA Small Quantity Generator	Assessment Property/Adjoining Property	1
ERNS	Assessment Property	0
Federal institutional control/engineering control registries	Assessment Property	1
State/Tribal Superfund List (HWS)	½	2
State/Tribal landfill and or solid waste disposal sites	½	0
Leaking Underground Storage Tank (LUST)	½	44
Leaking Above Ground Storage Tank (LAST)	½	3
State and Tribal institutional control/engineering control registries	Assessment Property	0
Underground Storage Tank (UST)	Assessment Property/Adjoining Property	11
State/Tribal Voluntary Cleanup Sites	½	0
State/Tribal Brownfield Sites	½	0

** = This state does not maintain the database
NR = Not Reported

5.1.1 CERCLIS NFRAP

Comprehensive Environmental Response, Compensation and Liability Index System (CERCLIS) is a compilation of sites in which the EPA investigated or is currently investigating for a release or threatened release of hazardous substances pursuant to the Comprehensive Environmental Response, Compensation and Liability Act (CERCLA) of 1980. The National Priorities List (NPL) documents sites that have been identified for priority remedial actions under the Superfund Program.

This search reveals two CERCLA-NFRAP facilities within a one-half-mile radius of the assessment property as listed in Table 5.1.1. The NFRAP listing indicates the sites have been assessed and the EPA has determined no further action will be taken to list the site on the NPL.

Table 5.1.1: CERCLIS Records Review Data

Site Name	Distance/Direction	Status
Midwest Pipe Cleaning	1/4-1/2 mile ENE (cross gradient)	NFRAP. Not considered a REC.
Weyerhaeuser Paper	1/4 -1/2 mile NW (up gradient)	NFRAP. Not considered a REC.

These sites are located over ¼ mile from the assessment property (refer to EDR Report, Overview Map). Neither of these sites would represent a REC due to the fact the sites are listed as “no further action”.

5.1.2 RCRA CORRACTS, RCRA TSD

CORRACTS is a list of handlers with corrective action activity due to a release of hazardous waste. This search identified one CORRACTS facility as listed in Table 5.1.2. The facility is listed as a corrective action site and hazardous waste disposal site. This finding is a REC associated with the assessment property

Table 5.1.2: RCRA Records Review Data

Site Name	Distance/Direction	Status
Crown Cork and Seal	Adjacent/ North (up gradient)	Active. Considered to represent a REC.

Olsson reviewed documents provided by the assessment property owner regarding the corrective action investigations and findings. These documents include:

- Comprehensive Current Conditions Report, Focused RCRA Facility Investigation, Crown Cork and Seal Company, August 2004.
- Ground Water Monitoring Sampling and Analysis Report, Second Semi-annual Event 2007, December 31, 2007.
- Summary Report, Environmental Review, Crown Cork and Seal, March 22, 2007.

Environmental impacts to the assessment property resulting from historic releases at the Crown manufacturing facility are documented in these reports and include:

- A plume of contaminated ground water containing volatile organic compounds (VOCs) has migrated onto the assessment property. The groundwater currently exhibits low concentrations of several VOCs (Environ, December 2007 and Appendix B).
- Low concentrations of VOC, semi-volatile organic compounds (SVOC) and metals were detected in sediments within the drainage ditches located on the eastern portion of the

assessment property. The sediment was removed during the fall of 1989 and replaced with a clean gravel backfill (Environ, August 2004 and Appendix E).

Crown is awaiting receipt of the Final Decision and Response to Comments to the United States Environmental Protection Agency's (EPA) Statement of Basis. EPA has indicated long term monitoring combined with deed restrictions on the use of the Crown property, which includes the assessment property, will be the most likely final remedy (URS, March 2007, and Appendix F).

5.1.3 RCRA Small Quantity Generator

RCRAInfo is a compilation by the EPA and the State of reporting facilities that generate (RCRA Generator) or transport hazardous waste or facilities that treat, store or dispose (RCRA TSD) of hazardous waste.

- **RCRA Generators:** This search lists six facilities within ¼ mile of the assessment property as generators of hazardous waste (refer to EDR report page 4). Because of the small quantities of hazardous waste generated only facilities adjacent to the assessment property are a concern (refer to Table 5.1.3).

Table 5.1.3: RCRA Hazardous Waste Generators Adjoining the Assessment Property

Site Name	Distance/Direction	Status
Crown Cork Seal	Adjacent/North (up gradient)	No Violation of generator regulations. Not considered a REC.
Wells Dairy	Adjacent/South (down gradient)	No Violation of generator regulations. Not considered a REC.

The regulatory records for the adjoining facilities do not show any violations of hazardous waste generator regulations. Based upon this information none of these facilities are considered a REC.

5.1.4 Federal Institutional Control/Engineering Control

A restriction allowing access to the assessment property is part of the deed. Refer to Section 5.2.

5.1.5 State Superfund List (HWS)

These sites are listed by the Nebraska Department of Environmental Quality (NDEQ). The EDR report does not contain information on the reason for the listing. The search identified 2 sites as listed in Table 5.1.5. Neither of these sites is considered a REC based upon location and or distance from the assessment property (refer to EDR Report, Overview Map).

Table 5.1.5: State Superfund List (HWS)

Site Name	Distance/Direction	Status
Weyerhaeuser Paper	1/4 -1/2 mile NW (lower elevation)	Unknown. Not considered a REC.
American Crane Rental	1/4 -1/2 mile E (side gradient)	Unknown. Not considered a REC.

5.1.6 Leaking Underground Storage Tanks (LUST's)

This search identifies 44 LUST sites within 0.5 miles of the assessment property. Olsson has identified 5 releases which represent a REC. These sites area listed in Table 5.1.5. The other LUST sites are not considered a REC based upon location and or distance. For a full listing of the facilities, refer to the EDR Report.

Table 5.1.6: LUST Records Review Data

Site Name	Distance/Direction	Status
Continental Can	Adjacent, N Up gradient	No Further Action Required. Petroleum contaminants remaining in ground water could migrate onto assessment property.
Amoco Station (2 releases)	1/4 to 1/2 mile NW (up gradient)	One release listed as No Further Action Required. One release still under active investigation. Petroleum contaminants could migrate onto assessment property.
Updike	1/4 to 1/2 mile NW (up gradient)	Under active investigation. Petroleum contaminants could migrate onto assessment property.
Great Plains Mater	1/4 to 1/2 mile NW (up gradient)	Further investigation required. Petroleum contaminants could migrate onto assessment property.
United AG-Nash Finch (3 releases)	0-1/8 mile NW (up gradient)	Investigation ongoing. A free phase petroleum plume is approaching the west portion of assessment property (RDG, December 2006 (Appendix G).

5.1.7 Leaking Aboveground Storage Tanks (LAST)

This search identifies 3 LAST sites within 0.5 miles of the assessment property. The EDR information on these sites is summarized in Table 5.1.6. The release at the Updike Plant is considered a REC based upon location and proximity to the assessment property.

Table 5.1.7: LAST Records Review Data

Site Name	Distance/Direction	Status
Weyerhaeuser Paper	1/4 -1/2 mile NW (up gradient, lower elevation)	Further investigation required.
Fed-Ex	1/8 -1/4 mile N (up gradient)	No Further Action.
Updike Plant	1/8 -1/4 mile NNW (up gradient)	Further investigation required.

5.2 Environmental Lien Review

A review of public records relating to the assessment property was completed by Nebraska Title Company. The records contain an environmental remediation and access agreement dated January 24, 2007. This document allows access to the assessment property to Crown Cork and Seal for purposes of operating and maintaining remediation systems associated with the ground water contamination at the property. A copy of the lien is included in Appendix H.

5.3 Historical Use Information for the Assessment and Adjacent Property

OLSSON conducted interviews and reviewed information sources to determine historical use of the assessment property and adjacent properties. Information sources include:

- Aerial photographs (Soil Conservation Service)- (1959, 1971, 1993, 1999, 2003, 2007)
- Aerial photographs (USEPA Region 7)- (1949, 1955, 1959, 1965, 1970, 1971, 1973, 1978, 1979, 1988, 1993)
- Sanborn Maps- There are no Sanborn Maps depicting the assessment property
- City Directories- (1964, 1968, 1972, 1977, 1982, 1987, 1992, 2002, and 2007)
- Historical Topography Maps- (1898, 1969, 1975, 1984)
- Miscellaneous Reports - (Property Solutions, November 2006, Environ, August 2004)

Copies of the Historic Aerial Photographs are presented in Appendix I, the City Directory information is in Appendix J and the Historical Topography Maps are in Appendix K. The historical information is summarized in Tables 5.3, 5.4, and the discussion below.

Table 5.3: Historical Use of the Assessment Property

Year	Property Use	Reference
1898	Agricultural use.	Topography Map
1949	Agricultural use. Farmstead located on the southwestern portion of the assessment property	Aerial Photograph
1955-1959	Parking lot on western portion. Access road on eastern portion. Aerial photo depicts mounded material on eastern portion of assessment property.	Aerial Photograph
1965-1970	Access road on eastern portion no longer evident. Mounded material still present, but smaller in size.	Aerial Photograph
1971-1993	Same as before. Mounded material area now clusters of vegetation. Truck trailer storage adjacent to the northeast corner of the parking lot.	Aerial Photograph
2003-current	Same as before. Parking lot no longer active.	Aerial Photograph, Site Reconnaissance

Table 5.4: Historical Use of the Adjacent Property

Year	Property Use	Reference
	North	
1898 to 1953	Agricultural	Public Records, Topography Maps, Aerial Photograph
1953-1982	Manufacturing facility. Continental Can	Aerial Photographs, Topography Maps, City Directory
1982-1987	Continental Can and Canoma Federal Credit Union	City Directory
1992-2002	Crown Cork Seal and Canoma Federal Credit Union	City Directory
2007	Crown Cork and Seal	City Directory
	South	
	Agricultural. Use appears to be crop ground.	Aerial Photographs

Year	Property Use	Reference
1898-1955		
1959-1971	Building along 72nd Street (Wells Dairy). Remainder of adjacent property undeveloped.	Aerial Photos, Topography Map
1975	Two additional structures east of Wells Dairy	Topography Map
1984-current	Additional structure east of 1975 structures (currently Vitran Express)	Topography Map, Aerial Photographs
East		
1898-1959	Agricultural. Used as crop ground	Aerial Photographs
1969-2003	Undeveloped adjacent to assessment property. Large building (currently William Harvey Company) to the northeast. Several smaller buildings southeast.	Topography map, Aerial photographs
2003	Small rectangular objects visible in photo (possibly vehicle storage).	Aerial photograph
Current	Undeveloped. Not used	Aerial photograph
West		
1898-1955	Undeveloped	Topography maps, Aerial Photographs
1959-1977	Several buildings apparent. Safeway Stores Distribution Center, Builders Supply	Aerial Photograph, City Directory
1987-1992	United AG Cooperative distribution center	City Directory
1997	United Motor Carriers	City Directory
2002-Current	United AG/Nash Finch, GTL Trucking, Food Tech	City Directory

6.0 SITE RECONNAISSANCE

OLSSON conducted a walk-through of the assessment property on February 26, 2008. OLSSON was accompanied by Ms. Debbie Wojcinski with Investors Realty Inc.

This section provides a summary of the observations noted during the walk-through. Photographs (PH) were taken during the walk-through and are presented in Appendix L.

6.1 Methodology and Limiting Conditions

During the walk-through, the assessment property and adjoining properties were visually surveyed by walking the assessment property grounds. Recent snowfall covered the ground surface and limited the visual inspection of surface conditions.

6.2 Observations

Table 6.2 below summarizes the use and or conditions that are the focus of the walk-through of the assessment property and which could potentially indicate the likelihood of a REC.

Table 6.2: Summary of Observations

On-site	Adjacent	Observed Conditions
No	No	Hazardous Substances in Connection with the Property Use
No	No	Petroleum Products in Connection with Property Use
No	No	AST's and/or UST's
No	No	Strong, Pungent, or Noxious Odors
No	No	Storage Drums
No	No	Hazardous Substance Containers
No	No	Petroleum Product Substance Containers
No	No	Unidentified Substance Containers
No	No	Electrical and/or Mechanical Equipment Potentially Containing PCB's
No	No	Interior Heating/Cooling
No	No	Interior Stains and/or Corrosion
No	No	Interior Drains and/or Sumps
No	No	Pits, Ponds, or Lagoons
No	No	Stained Soil or Pavement
No	No	Stressed vegetation
No	No	Solid Waste
Yes	No	Wells
No	No	Other

NA = Not Applicable

Wells

A series of wells were observed on the eastern portion of the assessment property. Ms. Wojcinski said these are part of the ground water monitoring network associated with the ongoing RCRA corrective action. One of the wells appeared to have electrical service associated with it.

7.0 INTERVIEWS

Interviews were conducted and/or written questionnaires were sent to the following persons associated with the assessment property:

- Mr. Efrain Cordova, representing Gilsa Real Estate Co., LLC., User of the Phase 1 (see Section 4.0)
- Mr. Lock Swift, representing the owner, South 72nd Street Associates
- Ms. Debbie Wojcinski, Investors Realty Inc., Property Manager
- Mr. Thomas Baker, Omaha Health Department

7.1 Interview with Owner

OLSSON conducted a telephone interview with Mr. Lock Swift, representing the current owner on March 5, 2008. Also part of the interview were Messer's Kenny Gulledge and Ed Kropp (Crown Cork and Seal), and Doug Burge (Environ Corp). A summary of the phone interview and a copy of an ASTM Phase I ESA questionnaire are in Appendix M.

Mr. Swift and Mr. Gulledge referenced the 2004 Current Conditions Report (CCR) with respect to environmental conditions at the assessment property and the questions on the ASTM questionnaire (refer to Section 5.1.2). Mr. Gulledge said at this time, the EPA has not issued a final remediation decision however, they expect EPA will require long term monitoring of the ground water underlying the assessment property. In regards to historic aerial photos depicting

an unidentified mound of material on the eastern portion of the assessment property, both Mr. Gulledge and Mr. Burge said this was discussed with the EPA during the late 1990's. Their recollection was that all parties agreed that this feature did not represent an environmental threat and that no further action was required.

7.2 Interview with Site Manager

Debbie Wojcinski manages the property for South 72nd Street Associates and was interviewed during the site reconnaissance. She believes the Crown facility was the first and only industrial user of the assessment property. She said, to the best of her knowledge, there are no other environmental concerns associated with the assessment property other than what has been documented by the EPA.

7.3 Interview with Occupants

There are no occupants at the assessment property.

7.4 Interviews with Local Government Officials

Thomas Baker with the Omaha Health Department was interviewed by phone. Mr. Baker said his office was not aware of any environmental concerns other than the soil and ground water contamination events that are being managed by the EPA.

8.0 FINDINGS AND OPINION

The Phase I ESA performed for this assessment property has identified six recognized environmental conditions (REC) and one historical REC (HREC) in connection with the assessment property.

<u>REC</u>

- Ground water containing volatile organic compounds (VOC) originating from the Crown manufacturing facility area has migrated onto the assessment property. The contamination is the subject of ongoing remedial action.

- Ground water containing petroleum contaminants from five nearby leaking underground storage tank (LUST) sites and one leaking aboveground storage tank (LAST) site have the potential to migrate onto the assessment property. A free-phase plume of petroleum originating from the release at the Nash-Finch facility is documented to be near the northwestern edge of the assessment property.

<u>HREC</u>

- Low concentrations of VOCs, semi-volatile organic compounds (SVOC) and metals were detected within the sediments in the drainage ditches on the eastern portion of the assessment property. The drainage ditches were remediated during October 1989 by excavation of sediment and then backfilling with gravel.

8.1 Data Failure and Data Gaps

Data failure occurred in regards to documenting the use of the assessment property in five-year intervals from 1940 to 1949. Based upon a 1949 aerial photo and the agricultural use of the assessment property and surrounding properties it is reasonable to conclude the assessment property was used for agricultural purposes during 1940 as well. This data failure is not considered a significant data gap as it does not affect our ability to identify RECs.

9.0 CONCLUSIONS

OLSSON has performed a Phase I Environmental Site Assessment in conformance with the scope and limitations of ASTM Practice E 1527-05 for south portion of the Crown Industrial Park located at the southeast corner of South 72nd Street and F Street in Omaha, Nebraska. Any exceptions to, or deletions from, this practice are described in Section 10.0 of this report. This assessment has revealed no evidence of RECs in connection with the assessment property except for the following:

REC

- Ground water containing volatile organic compounds (VOC) originating from the Crown manufacturing facility area has migrated onto the assessment property. The contamination is the subject of ongoing remedial action.

- Ground water containing petroleum contaminants from five nearby leaking underground storage tank (LUST) sites and one leaking aboveground storage tank (LAST) site have the potential to migrate onto the assessment property. A free-phase plume of petroleum originating from the release at the Nash-Finch facility is documented to be near the northwestern edge of the assessment property.

HREC

- Low concentrations of VOCs, semi-volatile organic compounds (SVOC) and metals were detected within the sediments in the drainage ditches on the eastern portion of the assessment property. The drainage ditches were remediated during October 1989 by excavation of sediment and then backfilling with gravel.

10.0 DEVIATIONS

There were no deviations from the ASTM standard. The report was completed in accordance with ASTM Practice E 1527-05.

11.0 ADDITIONAL SERVICES

Additional services requested by the user of this report, in addition to the scope of ASTM Practice E 1527-05, include a title search to identify environmental liens and activity and use limitations recorded in the register of deeds.

12.0 REFERENCES

ASTM Practice E 1527-05, Standard Practice for Environmental Site Assessments: Phase I Environmental Site Assessment Process.
EDR Radius Map Report, February 26, 2008.

EDR City Directory Abstract, February 28, 2008.

Environ International Corp, Crown Cork and Seal Company, Ground Water Monitoring Sampling and Analysis Report, Second Semi-annual Event 2007, December 31, 2007.
Environ Corporation, Comprehensive Current Conditions Report, Focused RCRA Facility Investigation, Crown Cork and Seal Company, August 2004.
Nebraska Title Company, Lien Search, February 25, 2008.

Property Solutions Inc., Property Condition Assessment, Crown Cork and Seal Manufacturing Facility, November 30, 2006.
Personal Communication, Mr. Tom Baker, March 6, 2008

Personal Communication, Mr. Lock Swift, March 5, 2008

URS Corporation, Summary Report, Environmental Review, Crown Cork and Seal, March 22, 2007.
RDG Geoscience and Engineering, Inc., Phase II Environmental Site Assessment, Crown Cork and Seal, December 26, 2006.
United States Environmental Protection Agency (EPA), Region 7 Aerial Photographic Analysis, Crown Cork and Seal Site, 1997.

13.0 SIGNATURE(S) OF ENVIRONMENTAL PROFESSIONAL(S)

Questions or requests for further information should be directed to our office.

Prepared by,

Bill Imig
Senior Environmental Scientist

Reviewed by,

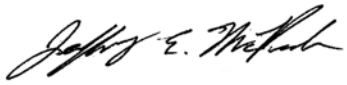

Jeff McPeak, EI
Environmental Engineer

I, Bill Imig, declare that, to the best of my professional knowledge and belief, I meet the definition of *Environmental Professional* as defined in §312.10 of 40 CFR 312 and I have the specific qualifications based on education, training, and experience to assess a *property* of the nature, history, and setting of the subject *property*. I have developed and performed all appropriate inquiries in conformance with the standards and practices set forth in 40 CFR Part 312.

14.0 QUALIFICATION(S) OF ENVIRONMENTAL PROFESSIONAL(S)

The abovementioned *environmental professionals* meet the requirements of ASTM Practice E 1527-05 and resumes are included in Appendix N.

APPENDIX A

Location and Site Map

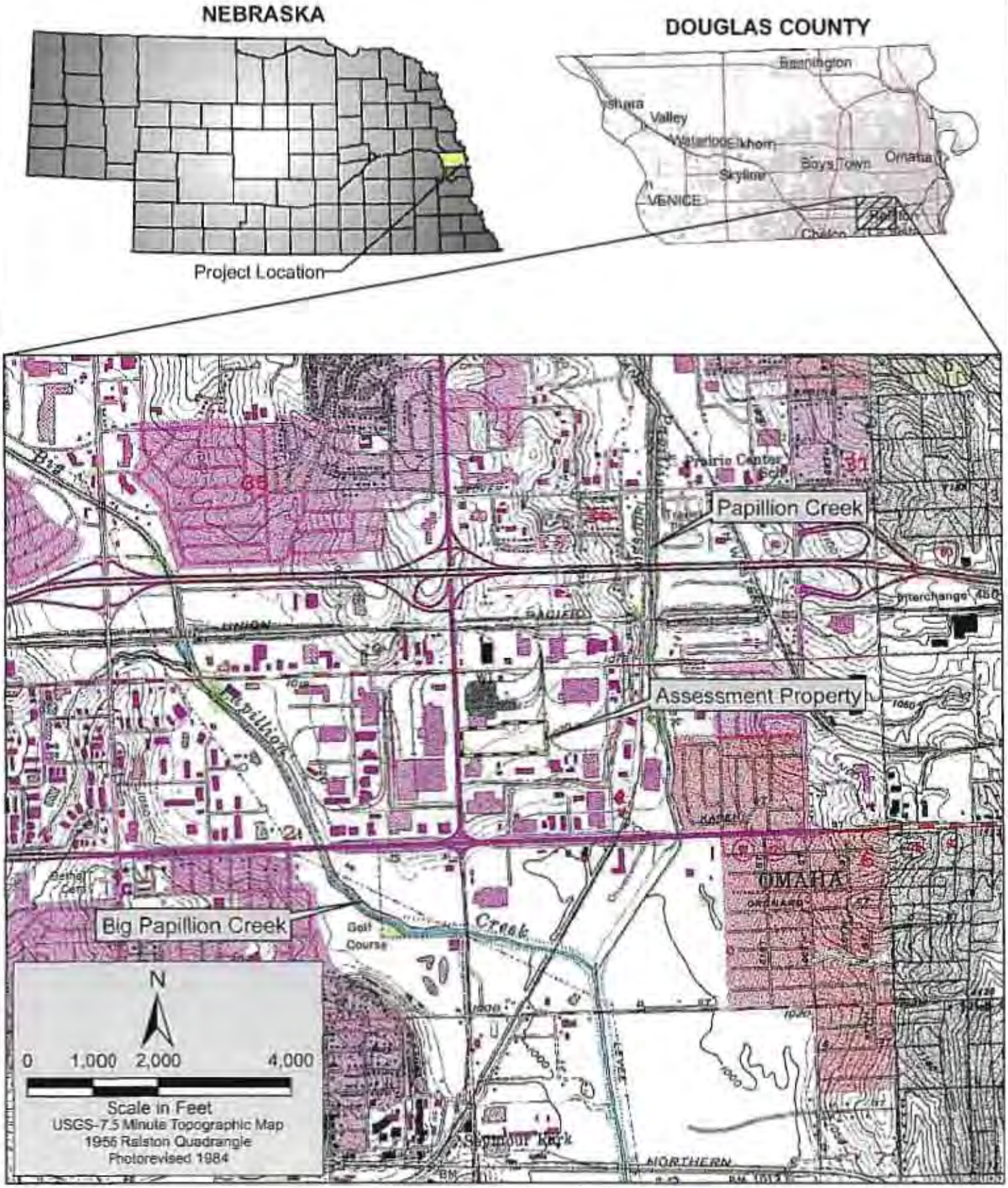

PROJECT: 008-0319, 100, 100101	LOCATION MAP Crown Cork & Seal Phase I 4133 S 72nd Street Omaha, Nebraska	OLSSON ASSOCIATES
DRAWN BY: RD		
DATE: March 3, 2008		

FIGURE 1

F:\Projects\008-0319_GOHY\gis\Maps.mxd

PROJECT: 008-0319, 100, 100101	SITE MAP Crown Cork & Seal Phase I 4133 S 72nd Street Omaha, Nebraska	OLSSON ASSOCIATES
DRAWN BY: RD		FIGURE
DATE: March 3, 2008		2

F:\Projects\008-0319_GOHY\gis\Maps.mxd

APPENDIX B

Excerpt from Environ
Ground Water Monitoring Sampling and Analysis Report, December 2007

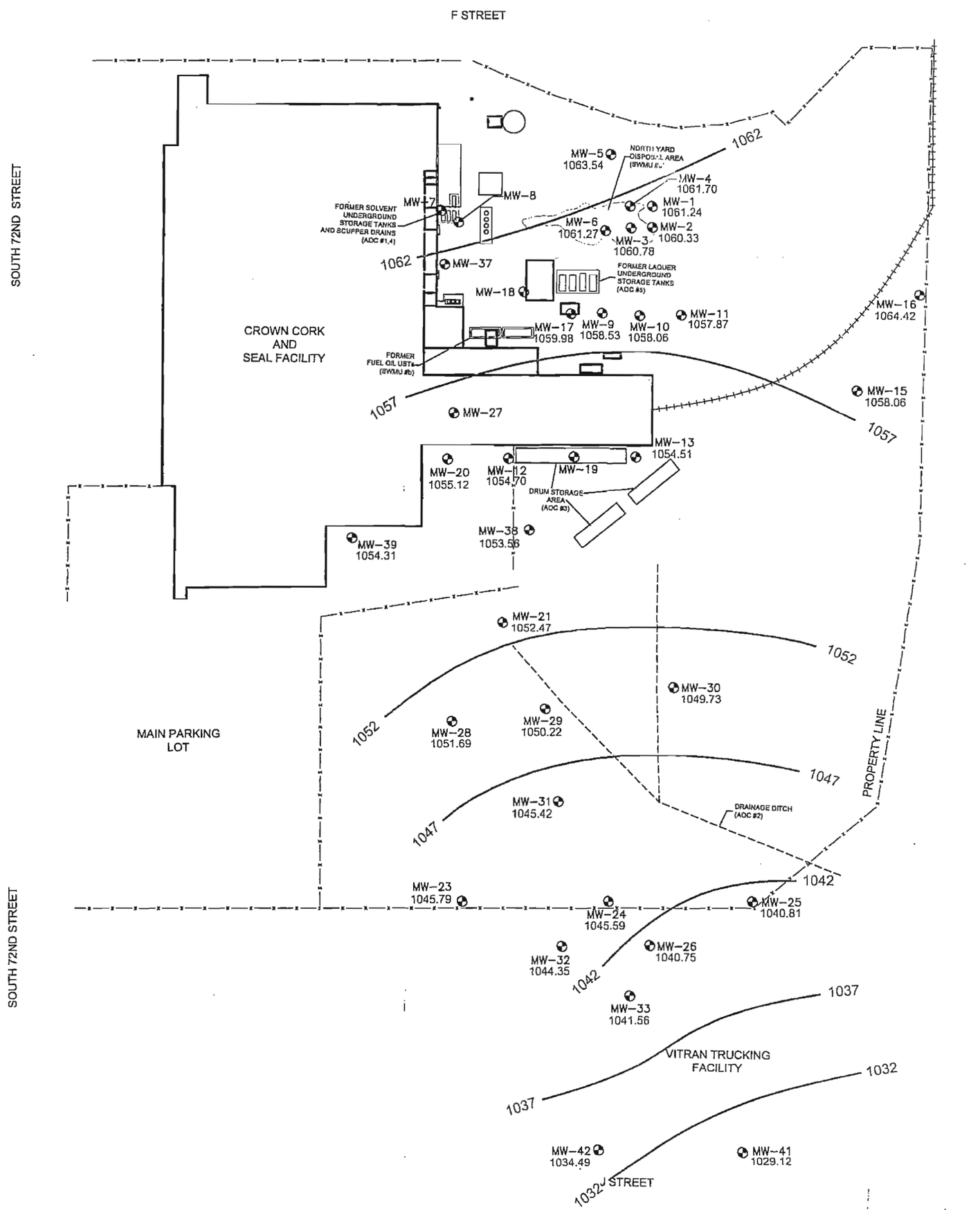

LEGEND
MONITORING WELL LOCATION
RAILROAD
FENCE
CONTOUR LINE

CONTOUR INTERVAL = 5 FT

APPROX. SCALE (ft.) 0 150

ENVIRON

SHALLOW POTENTIOMETRIC SURFACE MAP - OCTOBER 22, 2007
CROWN CORK & SEAL, INC.
OMAHA, NEBRASKA

FIGURE 2

DRAFTER: APR/ELS | DATE: 12/17/07 | CONTRACT NUMBER: 21-9185A | APPROVED: | REVISED:

TABLE 4

SUMMARY OF GROUND WATER ANALYTICAL RESULTS [1]
(DETECTED VOLATILE ORGANIC COMPOUNDS)
SECOND SEMIANNUAL EVENT, OCTOBER 2007
CROWN CORK & SEAL COMPANY, INC. - OMAHA, NEBRASKA

(Page 1 of 4)

Compound	*Reporting Limits [2]*	*Method Detection Limits [2]*	*MW-3*	*MW-5*	*MW-6*	*MW-10*	*MW-12*	*MW-12 MS (% Recovery)*	*MW-12 MSD (Relative % Difference)*
Acetone	5	1.4	--	--	5,200 D	--	13	83	2
Benzene	1	0.23	--	--	73	--	--	84	5
2-Butanone (MEK)	5	1.0	--	--	130,000 D	--	--	55	14
sec-Butylbenzene	1	0.19	--	--	--	--	--	89	6
Chloroethane	1	0.32	--	--	--	--	--	113	1
Chloromethane	1	0.20	--	--	--	--	1.0	100	2
Cumene (Isopropylbenzene)	1	0.20	--	--	780	--	--	78	3
1,1-Dichloroethane	1	0.15	--	--	--	--	--	79	2
cis-1,2-Dichloroethene	1	0.20	1.6	--	--	--	--	89	2
trans-1,2-Dichloroethene	1	0.29	--	--	--	--	--	86	4
Ethylbenzene	1	0.21	--	--	350	--	--	92	4
4-methyl-2-pentanone (MIBK)	5	0.92	--	--	62,000 D	--	--	62 F	2 F
p-Isopropyltoluene	1	0.29	--	--	--	--	--	89	5
Naphthalene	1	0.37	--	--	86	--	--	86	10
n-Propylbenzene	1	0.16	--	--	37	--	--	79	4
Tetrachloroethene	1	0.18	--	--	--	--	--	93	4
Toluene	1	0.18	--	--	16,000 D	--	--	85	6
Trichloroethene	1	0.13	--	--	--	--	--	95	7
1,2,4-Trimethylbenzene	1	0.26	--	--	690	--	--	89	4
1,3,5-Trimethylbenzene	1	0.18	--	--	130	--	--	88	3
Vinyl Chloride	1	0.16	--	--	--	--	--	98	3
Xylene (Total)	2	0.36	--	--	1,240	--	--	83	5
Extraction Dilution Factor [3]			1	1	10	1	1	1	1

Notes: [1] All results are reported in ug/l.
[2] Reporting and method detection limits for samples analyzed with no dilution of extract.
[3] Dilution factor applied to reporting and method detection limit for samples requiring extract dilution.

Key: -- = Below reporting and method detection limits.
D = Result was obtained from the analysis of a dilution.
F = Matrix Spike or Matrix Spike Duplicate exceeds the control limits.

TABLE 4

SUMMARY OF GROUND WATER ANALYTICAL RESULTS [1]
(DETECTED VOLATILE ORGANIC COMPOUNDS)
SECOND SEMIANNUAL EVENT, OCTOBER 2007
CROWN CORK & SEAL COMPANY, INC. - OMAHA, NEBRASKA

(Page 2 of 4)

Compound	*Reporting Limits* [2]	*Method Detection Limits* [2]	*MW-17*	*MW-19*	*MW-21*	*MW-24*	*MW-25*	*MW-26*
Acetone	5	1.4	--	--	34	--	--	--
Benzene	1	0.23	28.0	--	--	2.1	--	3.4
2-Butanone (MEK)	5	1.0	--	--	--	--	--	--
sec-Butylbenzene	1	0.19	--	--	5.6	--	--	--
Chloroethane	1	0.32	--	--	--	1.2	--	1.2
Chloromethane	1	0.20	--	--	--	--	--	--
Cumene (Isopropylbenzene)	1	0.20	--	--	9	--	--	--
1,1-Dichloroethane	1	0.15	--	6.3	--	--	--	--
cis-1,2-Dichloroethene	1	0.20	--	--	2.1	--	120	1.9
trans-1,2-Dichloroethene	1	0.29	--	--	--	--	9.7	--
Ethylbenzene	1	0.21	66	--	63	--	--	--
4-methyl-2-pentanone (MIBK)	5	0.92	--	--	--	--	--	--
p-Isopropyltoluene	1	0.29	--	--	7.4	--	--	--
Naphthalene	1	0.37	--	--	280	1.2	--	--
n-Propylbenzene	1	0.16	--	--	20	--	--	--
Tetrachloroethene	1	0.18	--	11	--	--	--	--
Toluene	1	0.18	--	--	1.9	--	--	--
Trichloroethene	1	0.13	--	19	--	--	5.7	--
1,2,4-Trimethylbenzene	1	0.26	--	--	140	--	--	--
1,3,5-Trimethylbenzene	1	0.18	--	--	53	--	--	--
Vinyl Chloride	1	0.16	--	--	--	6.5	--	14
Xylene (Total)	2	0.36	--	2.4	69	--	--	--
Extraction Dilution Factor [3]			1	1	1	1	1	1

Notes: [1] All results are reported in ug/l.
[2] Reporting and method detection limits for samples analyzed with no dilution of extract.
[3] Dilution factor applied to reporting and method detection limit for samples requiring extract dilution.

Key: -- = Below reporting and method detection limits.
D = Result was obtained from the analysis of a dilution.

TABLE 4

SUMMARY OF GROUND WATER ANALYTICAL RESULTS [1]
(DETECTED VOLATILE ORGANIC COMPOUNDS)
SECOND SEMIANNUAL EVENT, OCTOBER 2007
CROWN CORK & SEAL COMPANY, INC. - OMAHA, NEBRASKA

(Page 3 of 4)

Compound	*Reporting Limits* [2]	*Method Detection Limits* [2]	*MW-28*	*MW-32*	*MW-33*	*MW-33 DUP*	*MW-34*	*MW-35*
Acetone	5	1.4	--	--	8.2	7.9	--	--
Benzene	1	0.23	--	--	1.1	1.1	--	--
2-Butanone (MEK)	5	1.0	--	--	--	--	--	--
sec-Butylbenzene	1	0.19	--	--	--	--	--	--
Chloroethane	1	0.32	--	--	--	--	--	--
Chloromethane	1	0.20	--	--	--	--	--	--
Cumene (Isopropylbenzene)	1	0.20	--	--	--	--	--	--
1,1-Dichloroethane	1	0.15	--	--	--	--	--	--
cis-1,2-Dichloroethene	1	0.20	--	--	3.0	3.1	--	15
trans-1,2-Dichloroethene	1	0.29	--	--	--	--	--	--
Ethylbenzene	1	0.21	--	--	--	--	--	--
4-methyl-2-pentanone (MIBK)	5	0.92	--	--	--	--	--	--
p-Isopropyltoluene	1	0.29	--	--	--	--	--	--
Naphthalene	1	0.37	--	--	--	--	--	--
n-Propylbenzene	1	0.16	--	--	--	--	--	--
Tetrachloroethene	1	0.18	--	--	--	--	--	--
Toluene	1	0.18	--	--	--	--	--	--
Trichloroethene	1	0.13	--	--	--	--	--	--
1,2,4-Trimethylbenzene	1	0.26	--	--	--	--	--	--
1,3,5-Trimethylbenzene	1	0.18	--	--	--	--	--	--
Vinyl Chloride	1	0.16	--	--	11	11	--	--
Xylene (Total)	2	0.36	--	--	--	--	--	--
Extraction Dilution Factor [3]			1	1	1	1	1	1

Notes: [1] All results are reported in ug/l.
[2] Reporting and method detection limits for samples analyzed with no dilution of extract.
[3] Dilution factor applied to reporting and method detection limit for samples requiring extract dilution.

Key: -- = Below reporting and method detection limits.
D = Result was obtained from the analysis of a dilution.

TABLE 4

SUMMARY OF GROUND WATER ANALYTICAL RESULTS [1]
(DETECTED VOLATILE ORGANIC COMPOUNDS)
SECOND SEMIANNUAL EVENT, OCTOBER 2007
CROWN CORK & SEAL COMPANY, INC. - OMAHA, NEBRASKA

(Page 4 of 4)

Compound	*Reporting Limits* [2]	*Method Detection Limits* [2]	*MW-36*	*MW-38*	*MW-39*	*MW-44*	*Trip Blank*
Acetone	5	1.4	--	6.1	--	--	--
Benzene	1	0.23	--	--	--	--	--
2-Butanone (MEK)	5	1.0	--	--	--	--	--
sec-Butylbenzene	1	0.19	--	2.1	2.9	--	--
Chloroethane	1	0.32	--	--	--	--	--
Chloromethane	1	0.20	--	--	--	--	--
Cumene (Isopropylbenzene)	1	0.20	--	--	--	--	--
1,1-Dichloroethane	1	0.15	--	--	--	--	--
cis-1,2-Dichloroethene	1	0.20	42	9.4	--	4	--
trans-1,2-Dichloroethene	1	0.29	7.5	--	--	--	--
Ethylbenzene	1	0.21	--	--	--	--	--
4-methyl-2-pentanone (MIBK)	5	0.92	--	--	--	--	--
p-Isopropyltoluene	1	0.29	--	--	--	--	--
Naphthalene	1	0.37	--	--	--	--	--
n-Propylbenzene	1	0.16	--	--	--	--	--
Tetrachloroethene	1	0.18	--	--	--	--	--
Toluene	1	0.18	--	--	--	--	--
Trichloroethene	1	0.13	18	--	--	--	--
1,2,4-Trimethylbenzene	1	0.26	--	1.3	--	--	--
1,3,5-Trimethylbenzene	1	0.18	--	--	--	--	--
Vinyl Chloride	1	0.16	5	--	--	--	--
Xylene (Total)	2	0.36	--	--	--	--	--
Extraction Dilution Factor [3]			1	1	1	1	1

Notes: [1] All results are reported in ug/l.
[2] Reporting and method detection limits for samples analyzed with no dilution of extract.
[3] Dilution factor applied to reporting and method detection limit for samples requiring extract dilution.

Key: -- = Below reporting and method detection limits.
D = Result was obtained from the analysis of a dilution.

APPENDIX C

User Questionnaire

OLSSON ASSOCIATES

PHASE I ENVIRONMENTAL SITE ASSESSMENT
USER QUESTIONNAIRE

Site Name: Crown Industrial Park

Site Address: 72nd & F Street, Omaha, NE

Introduction

In order to qualify for one of the Landowner Liability Protections (LLP) offered by the Small Business Liability Relief and Brownfields Revitalization Act of 2001 (40 CFR Part 312.25), the user must provide the following information (if available) to the environmental professional.

According to ASTM E 1527-05, "User" is defined as "the party seeking to use Practice E 1527-05 to complete an environmental site assessment of the property. A user may include, without limitation, a potential purchaser of property, a potential tenant of property, an owner of property, a lender or a property manager.

1. **Environmental Cleanup liens that are filed or recorded against the site (40 CFR 312.25).**

Are you aware of any environmental cleanup liens against the *property* that are filed or recorded under federal, tribal, state or local law?

No

2. **Activity and land use limitations that are in place on the site or that have been recorded in a registry (40 CFR 312.26).**

Are you aware of any Activity and Use Limitations (AUL's), such as *engineering controls*, land use restrictions or *institutional controls* that are in place at the site and/or have been filed or recorded in a registry under federal, tribal, state or local law?

No

3. **Specialized knowledge or experience of the person seeking to qualify for the LLP (40 CFR 312.29).**

As the *user* of this *Environmental Site Assessment* (ESA) do you have any specialized knowledge or experience related to the *property* or nearby properties? For example, are you involved in the same line of business as the current or former *occupants* of the *property* or an adjoining *property* so that you would have specialized knowledge of the chemicals and processes used by this type of business?

No

4. **Relationship of the purchase price to the fair market value of the *property* if it were not contaminated (40 CR 312.29).**

Does the purchase price being paid for this *property* reasonably reflect the fair market value of the *property*? Yes

If you conclude that there is a difference, have you considered whether the lower purchase price is because contamination is known or believed to be present at the property?

5. **Commonly known or reasonably ascertainable information about the property (40 CFR 312.30).**

Are you aware of commonly known or *reasonably ascertainable* information about the *property* that would help the *environmental professional* to identify conditions indicative of releases or threatened releases? For example, as *user*,

(a.) Do you know the past uses of the *property*?

No

(b.) Do you know of specific chemicals that are present or once were present at the *property*?

No

(c.) Do you know of spills or other chemical releases that have taken place at the *property*?

No

(d.)Do you know of any environmental cleanups that have taken place at the *property*? No

6. **The degree of obviousness of the presence of likely presence of contamination at the *property*, and the ability to detect the contamination by appropriate investigation (40 CFR 312.31).**

As the *user* of this ESA, based on your knowledge and experience related to the *property* are there any *obvious* indicators that point to the presence or likely presence of contamination at the *property*?

Monitor wells on east portion of property

In addition to the questions above, the following information should be provided to the *environmental professional* conducting the Phase I. This information is intended to assist the *environmental professional* but is not necessarily required to qualify for one of the *LLPs*.

7. Why is this Phase 1 being required?

   For own use.

8. What is the type of the property and the type of the property transaction?

   Industrial. Will be constructing a cheese processing plant

9. What is the complete and correct address for the property?

   NA

10. Please identify all parties who will be relying on the Phase I report.

    Gilsa Real Estate Co, LLC

11. Who is the site contact and how can they be reached?

    NA

12. Do you have any other knowledge or experience with the property which may be pertinent to the environmental professional (for example copies of any available prior environmental site assessment reports, documents, correspondence, etc concerning the property and its environmental condition.

No

13. Do you have any knowledge of any past, threatened or pending administrative proceedings relevant to hazardous substances or petroleum products in, on or from the property by any owner or occupant of the property?

No

14. Do you have any notices from any government entity regarding any possible violation of environmental laws or possible liability relating to hazardous substances or petroleum products?

No

15. Do you have any knowledge of any pending, threatened or past litigation relevant to hazardous substances or petroleum products in, on or from the property? No

Supporting Documentation

Do you have any of the following information for your site? No

Existing Information	**Check All That Apply to This Facility**	
	Yes	No
1. Previous Environmental Site Assessment Reports	•	•
2. Previous Environmental Audit Reports	•	•
3. Registration for Tanks	•	•
4. MSDS Sheets	•	•
5. Community Right-to-Know Plan	•	•
6. Safety Plans	•	•
7. Preparedness and Prevention Plans	•	•
8. Spill Prevention	•	•
9. Countermeasure and Control Plans	•	•
10. Previous Hydrogeologic Reports for Site	•	•
11. Notices or Correspondence from any Government Agency	•	•
12. Hazardous Waste Generator Notices or Reports	•	•

13. Previous Geologic Studies	•	•

Please send copies of the information for which you checked the "yes" box to;

This questionnaire was completed by:

☐ Owner ☒ User

☐ Other (list relationship to property); _____

Name: Efrain Cordova

Title: Corporate Attorney

Firm: Grupo Industrial

Address:

Phone: 011-52-871-729-3100

Date: 3-4-08

Authorized Signature: Interview conducted via phone by B.M. Ewing

_____
(Print Name)

APPENDIX D

EDR Radius Map Report

EDR Radius Map™ Report

Prepared using the EDR FieldCheck® System

Former Crown Beverage
4133 South 72nd Street
Omaha, NE 68117

Inquiry Number: 2153675.1s

February 26, 2008

EDR® Environmental Data Resources Inc

The Standard in Environmental Risk Information

440 Wheelers Farms Road
Milford, Connecticut 06461

Nationwide Customer Service

Telephone: 1-800-352-0050
Fax: 1-800-231-6802
Internet: www.edrnet.com

TABLE OF CONTENTS

SECTION	PAGE
Executive Summary	ES1
Overview Map	2
Detail Map	3
Map Findings Summary	4
Map Findings	6
Orphan Summary	71
Government Records Searched/Data Currency Tracking	GR-1

GEOCHECK ADDENDUM

GeoCheck - Not Requested

Thank you for your business.
Please contact EDR at 1-800-352-0050
with any questions or comments.

Disclaimer - Copyright and Trademark Notice

The EDR FieldCheck®System enables EDR's customers to make certain online modifications to the maps and text contained in EDR Radius Map Reports. As a result, the maps and text contained in this Report may have been so modified. EDR has not taken any action to verify any such modifications, and this report and the findings set forth herein must be read in light of this fact. The EDR FieldCheck System accesses user-modified records from previously submitted reports. Any user modified record from a previous report that is plotted outside the search radius of this report may not be included in this report.

This Report contains certain information obtained from a variety of public and other sources reasonably available to Environmental Data Resources, Inc. It cannot be concluded from this Report that coverage information for the target and surrounding properties does not exist from other sources. **NO WARRANTY EXPRESSED OR IMPLIED, IS MADE WHATSOEVER IN CONNECTION WITH THIS REPORT. ENVIRONMENTAL DATA RESOURCES, INC. SPECIFICALLY DISCLAIMS THE MAKING OF ANY SUCH WARRANTIES, INCLUDING WITHOUT LIMITATION, MERCHANTABILITY OR FITNESS FOR A PARTICULAR USE OR PURPOSE. ALL RISK IS ASSUMED BY THE USER. IN NO EVENT SHALL ENVIRONMENTAL DATA RESOURCES, INC. BE LIABLE TO ANYONE, WHETHER ARISING OUT OF ERRORS OR OMISSIONS, NEGLIGENCE, ACCIDENT OR ANY OTHER CAUSE, FOR ANY LOSS OF DAMAGE, INCLUDING, WITHOUT LIMITATION, SPECIAL, INCIDENTAL, CONSEQUENTIAL, OR EXEMPLARY DAMAGES. ANY LIABILITY ON THE PART OF ENVIRONMENTAL DATA RESOURCES, INC. IS STRICTLY LIMITED TO A REFUND OF THE AMOUNT PAID FOR THIS REPORT.** Purchaser accepts this Report "AS IS". Any analyses, estimates, ratings, environmental risk levels or risk codes provided in this Report are provided for illustrative purposes only, and are not intended to provide, nor should they be interpreted as providing any facts regarding, or prediction or forecast of, any environmental risk for any property. Only a Phase I Environmental Site Assessment performed by an environmental professional can provide information regarding the environmental risk for any property. Additionally, the information provided in this Report is not to be construed as legal advice.

Copyright 2008 by Environmental Data Resources, Inc. All rights reserved. Reproduction in any media or format, in whole or in part, of any report or map of Environmental Data Resources, Inc., or its affiliates, is prohibited without prior written permission.

EDR and its logos (including Sanborn and Sanborn Map) are trademarks of Environmental Data Resources, Inc. or its affiliates. All other trademarks used herein are the property of their respective owners.

EXECUTIVE SUMMARY

A search of the environmental records was conducted by Environmental Data Resources, Inc. (EDR). OLSSON ASSOCIATES used the EDR FieldCheck System to review and/or revise the results of this search, based on independent data verification by OLSSON ASSOCIATES. The report was designed to assist parties seeking to meet the search requirements of EPA's Standards and Practices for All Appropriate Inquiries (40 CFR Part 312), the ASTM Standard Practice for Environmental Site Assessments (E 1527-05) or custom requirements developed for the evaluation of environmental risk associated with a parcel of real estate.

TARGET PROPERTY INFORMATION

ADDRESS

4133 SOUTH 72ND STREET
OMAHA, NE 68117

COORDINATES

Latitude (North):	41.216880 - 41' 13' 0.8"
Longitude (West):	96.022630 - 96' 1' 21.5"
Universal Tranverse Mercator:	Zone 14
UTM X (Meters):	749600.5
UTM Y (Meters):	4566896.0
Elevation:	1082 ft. above sea level

USGS TOPOGRAPHIC MAP ASSOCIATED WITH TARGET PROPERTY

Target Property Map:	41096-B1 RALSTON, NE
Most Recent Revision:	1984

TARGET PROPERTY SEARCH RESULTS

The target property was not listed in any of the databases searched by EDR.

DATABASES WITH NO MAPPED SITES

No sites were identified in following databases.

FEDERAL RECORDS

NPL..... National Priority List
Proposed NPL..... Proposed National Priority List Sites
Delisted NPL..... National Priority List Deletions
NPL LIENS..... Federal Superfund Liens
CERCLIS..... Comprehensive Environmental Response, Compensation, and Liability Information System
LIENS 2..... CERCLA Lien Information
RCRA-LQG..... RCRA - Large Quantity Generators
RCRA-NonGen..... RCRA - Non Generators
US ENG CONTROLS..... Engineering Controls Sites List
US INST CONTROL..... Sites with Institutional Controls
ERNS..... Emergency Response Notification System

EXECUTIVE SUMMARY

HMIRS	Hazardous Materials Information Reporting System
DOT OPS	Incident and Accident Data
US CDL	Clandestine Drug Labs
US BROWNFIELDS	A Listing of Brownfields Sites
DOD	Department of Defense Sites
FUDS	Formerly Used Defense Sites
LUCIS	Land Use Control Information System
CONSENT	Superfund (CERCLA) Consent Decrees
ROD	Records Of Decision
UMTRA	Uranium Mill Tailings Sites
ODI	Open Dump Inventory
DEBRIS REGION 9	Torres Martinez Reservation Illegal Dump Site Locations
MINES	Mines Master Index File
TRIS	Toxic Chemical Release Inventory System
TSCA	Toxic Substances Control Act
FTTS	FIFRA/ TSCA Tracking System - FIFRA (Federal Insecticide, Fungicide, & Rodenticide Act)/TSCA (Toxic Substances Control Act)
HIST FTTS	FIFRA/TSCA Tracking System Administrative Case Listing
SSTS	Section 7 Tracking Systems
INDIAN ODI	Report on the Status of Open Dumps on Indian Lands
ICIS	Integrated Compliance Information System
PADS	PCB Activity Database System
MLTS	Material Licensing Tracking System
RADINFO	Radiation Information Database
FINDS	Facility Index System/Facility Registry System
RAATS	RCRA Administrative Action Tracking System

STATE AND LOCAL RECORDS

SWF/LF	Licensed Landfill List
SWRCY	Recycling Resource Directory
AST	Hazardous Chemical AST List
HIST AST	Aboveground Storage Tank Database Listing
SPILLS	Surface Spill List
INST CONTROL	Nebraska's Institutional Control Registry
VCP	RAPMA Sites
DRYCLEANERS	Drycleaner Facility Listing
BROWNFIELDS	Potential Brownfields Inventory Listing
NPDES	Wastewater Database Listing
AIRS	Air State Program List
TIER 2	Tier 2 Facility Listing

TRIBAL RECORDS

INDIAN RESERV	Indian Reservations
INDIAN LUST	Leaking Underground Storage Tanks on Indian Land
INDIAN UST	Underground Storage Tanks on Indian Land

EDR PROPRIETARY RECORDS

Manufactured Gas Plants	EDR Proprietary Manufactured Gas Plants

SURROUNDING SITES: SEARCH RESULTS

Surrounding sites were identified in the following databases:

EXECUTIVE SUMMARY

Elevations have been determined from the USGS Digital Elevation Model and should be evaluated on a relative (not an absolute) basis. Relative elevation information between sites of close proximity should be field verified. Sites with an elevation equal to or higher than the target property have been differentiated below from sites with an elevation lower than the target property.
Page numbers and map identification numbers refer to the EDR Radius Map report where detailed data on individual sites can be reviewed.

Sites listed in ***bold italics*** are in multiple databases.

Unmappable (orphan) sites are not considered in the foregoing analysis.

FEDERAL RECORDS

CERCLIS-NFRAP: Archived sites are sites that have been removed and archived from the inventory of CERCLIS sites. Archived status indicates that, to the best of EPA's knowledge, assessment at a site has been completed and that EPA has determined no further steps will be taken to list this site on the National Priorities List (NPL), unless information indicates this decision was not appropriate or other considerations require a recommendation for listing at a later time. This decision does not necessarily mean that there is no hazard associated with a given site; it only means that, based upon available information, the location is not judged to be a potential NPL site.

An online review and analysis by OLSSON ASSOCIATES of the CERC-NFRAP list, as provided by EDR, and dated 12/03/2007 has revealed that there are 2 CERC-NFRAP sites within approximately 0.5 miles of the target property.

Lower Elevation	Address	Dist / Dir	Map ID	Page
WEYERHAEUSER PAPER COMPANY	*7517 F STREET*	*1/4 - 1/2 WNW*	*L41*	*51*
MIDWEST PIPE CLEANING CORP INC	*4343 S 67TH ST*	*1/4 - 1/2 E*	*M48*	*57*

CORRACTS: CORRACTS is a list of handlers with RCRA Corrective Action Activity. This report shows which nationally-defined corrective action core events have occurred for every handler that has had corrective action activity.

An online review and analysis by OLSSON ASSOCIATES of the CORRACTS list, as provided by EDR, and dated 12/12/2007 has revealed that there is 1 CORRACTS site within approximately 1 mile of the target property.

Equal/Higher Elevation	Address	Dist / Dir	Map ID	Page
CROWN CORK & SEAL CO INC	*4133 S 72ND*	*1/8 - 1/4 NNW*	*C9*	*18*

RCRA-TSDF: RCRAInfo is EPA's comprehensive information system, providing access to data supporting the Resource Conservation and Recovery Act (RCRA) of 1976 and the Hazardous and Solid Waste Amendments (HSWA) of 1984. The database includes selective information on sites which generate, transport, store, treat and/or dispose of hazardous waste as defined by the Resource Conservation and Recovery Act (RCRA). Transporters are individuals or entities that move hazardous waste from the generator offsite to a facility that can recycle, treat, store, or dispose of the waste. TSDFs treat, store, or dispose of the waste.

An online review and analysis by OLSSON ASSOCIATES of the RCRA-TSDF list, as provided by EDR, and dated 09/11/2007 has revealed that there is 1 RCRA-TSDF site within approximately 0.5 miles of the target property.

EXECUTIVE SUMMARY

Equal/Higher Elevation	Address	Dist / Dir	Map ID	Page
CROWN CORK & SEAL CO INC	*4133 S 72ND*	*1/8 - 1/4 NNW*	*C9*	*18*

RCRA-SQG: RCRAInfo is EPA's comprehensive information system, providing access to data supporting the Resource Conservation and Recovery Act (RCRA) of 1976 and the Hazardous and Solid Waste Amendments (HSWA) of 1984. The database includes selective information on sites which generate, transport, store, treat and/or dispose of hazardous waste as defined by the Resource Conservation and Recovery Act (RCRA). Small quantity generators (SQGs) generate between 100 kg and 1,000 kg of hazardous waste per month.

An online review and analysis by OLSSON ASSOCIATES of the RCRA-SQG list, as provided by EDR, and dated 09/11/2007 has revealed that there is 1 RCRA-SQG site within approximately 0.25 miles of the target property.

Equal/Higher Elevation	Address	Dist / Dir	Map ID	Page
CROWN CORK & SEAL CO INC	*4133 S 72ND*	*1/8 - 1/4 NNW*	*C9*	*18*

RCRA-CESQG: RCRAInfo is EPA's comprehensive information system, providing access to data supporting the Resource Conservation and Recovery Act (RCRA) of 1976 and the Hazardous and Solid Waste Amendments (HSWA) of 1984. The database includes selective information on sites which generate, transport, store, treat and/or dispose of hazardous waste as defined by the Resource Conservation and Recovery Act (RCRA). Conditionally exempt small quantity generators (CESQGs) generate less than 100 kg of hazardous waste, or less than 1 kg of acutely hazardous waste per month.

An online review and analysis by OLSSON ASSOCIATES of the RCRA-CESQG list, as provided by EDR, and dated 09/11/2007 has revealed that there are 5 RCRA-CESQG sites within approximately 0.25 miles of the target property.

Equal/Higher Elevation	Address	Dist / Dir	Map ID	Page
FEDERAL EXPRESS CORPORATION	*7128 F STREET*	*1/8 - 1/4 N*	*E16*	*34*

Lower Elevation	Address	Dist / Dir	Map ID	Page
WELLS' DAIRY, INC.	*7122 J STREET*	*1/8 - 1/4 S*	*B6*	*13*
WELLS' DAIRY OMAHA MILK PLANT	7122 J ST	1/8 - 1/4 S	B7	15
PEPSI COLA BOTTLING GROUP	*4603 S. 72 ST.*	*1/8 - 1/4 SSW*	*F19*	*37*
RYDER TRUCK RENTAL	*4603 SOUTH 72ND STREET*	*1/8 - 1/4 SSW*	*F21*	*40*

STATE AND LOCAL RECORDS

HWS: The Nebraska Department of Environmental Quality is providing this information from it's own database. The data, although not verified to be the most current or accurate for any specific site, is generally based on the contents of the physical documents in the files. You may contact the Records Management Unit at (402) 471-3557 to make arrangements to view or to get a photocopy of the physical file.

An online review and analysis by OLSSON ASSOCIATES of the HWS list, as provided by EDR, and dated 01/16/2008 has revealed that there are 2 HWS sites within approximately 1 mile of the target property.

Lower Elevation	Address	Dist / Dir	Map ID	Page
WEYERHAEUSER PAPER CO	*7517 F ST*	*1/4 - 1/2 WNW*	*L42*	*55*

EXECUTIVE SUMMARY

Lower Elevation	Address	Dist / Dir	Map ID	Page
AMERICAN CRANE RENTAL	4343 S 67TH ST	1/4 - 1/2 E	M47	56

LUST: The Leaking Underground Storage Tank Incident Reports contain an inventory of reported leaking underground storage tank incidents. The data come from the Department of Environmental Control's Spill Tracking Reports.

An online review and analysis by OLSSON ASSOCIATES of the LUST list, as provided by EDR, and dated 11/13/2007 has revealed that there are 44 LUST sites within approximately 0.5 miles of the target property.

Equal/Higher Elevation	Address	Dist / Dir	Map ID	Page
CONTINENTAL CAN Facility Status: NFA	***4133 S 72ND ST***	***1/8 - 1/4 NNW***	***C10***	***31***
FEDERAL EXPRESS Facility Status: NFA	7122 F ST, WASTE O	1/8 - 1/4 N	E14	33
FED-EX, OMA STATIO Facility Status: NFA	***7128 "F" STREET***	***1/8 - 1/4 N***	***E17***	***36***
AMOCO STATION #568 Facility Status: NFA	7202 F ST	1/8 - 1/4 NNW	G23	44
RONS AMOCO STATION Facility Status: BACKLOG	7202 F ST, NW CRNR	1/8 - 1/4 NNW	G24	44
UPDIKE Facility Status: PL	***7222 F ST***	***1/8 - 1/4 NNW***	***G25***	***44***
FIRE STATION #30 Facility Status: NFA	6936 F ST	1/8 - 1/4 NNE	H29	46
BALTZELL AGRI PROD Facility Status: NFA	6930 F ST	1/8 - 1/4 NNE	H31	47
GREAT PLAINS MATER Facility Status: PL	7310 F STREET	1/8 - 1/4 NW	I33	47
HERSHEY PASTA GROU Facility Status: NFA	6848 F ST	1/4 - 1/2 NE	35	48
FRANKS FRUIT HOUSE Facility Status: NFA	6620 F ST	1/4 - 1/2 ENE	58	63
DENNY WIEKHORST EQ Facility Status: NFA	3802 S 70TH STREET	1/4 - 1/2 N	62	66
YOUNG S SERVICE INC Facility Status: NFA	***6911 C STREET***	***1/4 - 1/2 NNE***	***65***	***68***

Lower Elevation	Address	Dist / Dir	Map ID	Page
UNITED AG - NASH F Facility Status: NFA	4228 S 72ND ST	0 - 1/8 NW	A1	6
UNITED AG COOP Facility Status: ACTIVE	***4228 S 72 ST***	***0 - 1/8 NW***	***A3***	***10***
UNITED AG/CEI AS GTL SUBSIDARY Facility Status: BACKLOG	***4228 S 72ND***	***0 - 1/8 NW***	***A4***	***10***
WELLS DAIRY Facility Status: NFA Facility Status: NFA	***7122 J ST***	***1/8 - 1/4 S***	***B8***	***16***

EXECUTIVE SUMMARY

Lower Elevation	Address	Dist / Dir	Map ID	Page
ANR FREIGHT SYSTEM Facility Status: NFA Facility Status: PL	***6950 J STREET***	***1/8 - 1/4 SE***	***D13***	***33***
PEPSI COLA BOTTLIN Facility Status: PL	4603 S 72ND	1/8 - 1/4 SSW	F18	36
KRAFT FOODS Facility Status: NFA	6824 J ST	1/4 - 1/2 ESE	J34	48
NEBRASKA BUILDERS Facility Status: NFA	6820 J STREET	1/4 - 1/2 ESE	J36	48
IDEAL TRUCK LINES Facility Status: BACKLOG	***7410 F STREET***	***1/4 - 1/2 NW***	***37***	***48***
CHURCHILL TRUCK LI Facility Status: NFA	4512 S 68TH ST	1/4 - 1/2 SE	K38	51
OMAHA TRUCK TIRE C Facility Status: NFA	4524 S 68TH ST	1/4 - 1/2 SE	K39	51
THERMO KING Facility Status: BACKLOG	7505 'F' ST	1/4 - 1/2 WNW	L40	51
WEYERHAEUSER PAPER COMPANY Facility Status: NFA	***7517 F STREET***	***1/4 - 1/2 WNW***	***L41***	***51***
CORRUGATED CARRIER Facility Status: NFA	7517 F STREET	1/4 - 1/2 WNW	L43	55
WEYERHAEUSER CO Facility Status: NFA	7515 F ST	1/4 - 1/2 WNW	L44	56
THERMO KING Facility Status: ACTIVE	7514 F ST	1/4 - 1/2 WNW	L45	56
AT&T Facility Status: NFA	4334 S 67 ST	1/4 - 1/2 E	M46	56
KEEBLER CO Facility Status: NFA Facility Status: PL	4421 S 76TH	1/4 - 1/2 W	49	58
FARMLAND INDUSTRIE Facility Status: NFA	6936 L STREET	1/4 - 1/2 SE	50	59
NW STEEL & SUPPLY Facility Status: NFA	4427 S 76 CIRCLE	1/4 - 1/2 WSW	N51	59
CONGRESS FINANCIAL Facility Status: NFA	4500 S 76TH ST	1/4 - 1/2 WSW	N52	59
SMITH KLINE ANIMAL Facility Status: NFA	4444 S 76TH ST	1/4 - 1/2 WSW	N53	60
SMITHKLINE ANIMAL Facility Status: NFA	4444 S 76TH CIRCLE	1/4 - 1/2 WSW	N54	60
CLARK BROS TRANSFE Facility Status: PL	4345 / 4423 67TH S	1/4 - 1/2 ESE	O55	60
CLARK BROTHERS TRA Facility Status: BACKLOG	***4423 S 67TH***	***1/4 - 1/2 ESE***	***O56***	***60***
HARLEY DAVIDSON OF OMAHA INC Facility Status: NFA	***7337 L STREET***	***1/4 - 1/2 SW***	***57***	***61***
NEBRASKA TESTING CORP Facility Status: NFA	***4453 S 67TH***	***1/4 - 1/2 ESE***	***59***	***63***

EXECUTIVE SUMMARY

Lower Elevation	Address	Dist / Dir	Map ID	Page
NTL WAREHOUSE INVE Facility Status: ACTIVE	4100 S 76TH,PIE TR	1/4 - 1/2 WNW	60	65
ABF FREIGHT SYSTEM Facility Status: NFA	***4511 S 67***	***1/4 - 1/2 ESE***	***61***	***65***
RYDER TRUCK RENTAL Facility Status: NFA	***6801 L STREET***	***1/4 - 1/2 SE***	***P63***	***66***
RYDER TRUCK RENTAL Facility Status: SUSP/PEND	6801 L ST	1/4 - 1/2 SE	P64	68

UST: The Underground Storage Tank database contains registered USTs. USTs are regulated under Subtitle I of the Resource Conservation and Recovery Act (RCRA). The data come from the Department of Environmental Control's Facility and Tank Data.

An online review and analysis by OLSSON ASSOCIATES of the UST list, as provided by EDR, and dated 09/17/2007 has revealed that there are 11 UST sites within approximately 0.25 miles of the target property.

Equal/Higher Elevation	Address	Dist / Dir	Map ID	Page
CONTINENTAL CAN CO USA INC	4133 S 72ND ST	1/8 - 1/4 NNW	C11	32
FEDERAL EXPRESS CORP	7122 'F' ST	1/8 - 1/4 N	E15	34
REGIS FOOD MART	***7202 F STREET***	***1/8 - 1/4 NNW***	***G22***	***41***
UPDIKE	7222 'F' ST	1/8 - 1/4 NNW	G26	45
OMAHA FIRE STATION #30	6936 'F' ST	1/8 - 1/4 NNE	H28	45
BALTZELL AGRI PRODUCTS	6930 F STREET	1/8 - 1/4 NNE	H30	46
GREAT PLAINS MATERIALS	7310 'F' ST	1/8 - 1/4 NW	I32	47

Lower Elevation	Address	Dist / Dir	Map ID	Page
NASH FINCH CO	***4228 S 72ND ST***	***0 - 1/8 NW***	***A2***	***6***
WELLS BLUE BUNNY	***7122 'J' ST***	***1/8 - 1/4 S***	***B5***	***12***
AMERICAN FREIGHTWAYS INC	***6950 'J' ST***	***1/8 - 1/4 SE***	***D12***	***32***
PEPSI COLA BOTTLING CO	4603 S 72ND ST	1/8 - 1/4 SSW	F20	39

HIST UST: A listing of underground storage tank locations. This listing contains detail information that the UST listing does not. It is no longer updated by the agency. For current information see the UST listing.

An online review and analysis by OLSSON ASSOCIATES of the HIST UST list, as provided by EDR, and dated 02/28/2005 has revealed that there are 4 HIST UST sites within approximately 0.25 miles of the target property.

Equal/Higher Elevation	Address	Dist / Dir	Map ID	Page
REGIS FOOD MART	***7202 F STREET***	***1/8 - 1/4 NNW***	***G22***	***41***

Lower Elevation	Address	Dist / Dir	Map ID	Page
NASH FINCH CO	***4228 S 72ND ST***	***0 - 1/8 NW***	***A2***	***6***
WELLS BLUE BUNNY	***7122 'J' ST***	***1/8 - 1/4 S***	***B5***	***12***
AMERICAN FREIGHTWAYS INC	***6950 'J' ST***	***1/8 - 1/4 SE***	***D12***	***32***

EXECUTIVE SUMMARY

LAST: The Leaking Aboveground Storage Tanks database

An online review and analysis by OLSSON ASSOCIATES of the LAST list, as provided by EDR, and dated 11/13/2007 has revealed that there are 3 LAST sites within approximately 0.5 miles of the target property.

Equal/Higher Elevation	Address	Dist / Dir	Map ID	Page
FED-EX, OMA STATIO Facility Status: NFA	*7128 "F" STREET*	*1/8 - 1/4 N*	*E17*	*36*
UPDIKE PLANT Facility Status: PL	*7222 F STREET UPDI*	*1/8 - 1/4 NNW*	*G27*	*45*

Lower Elevation	Address	Dist / Dir	Map ID	Page
WEYERHAEUSER PAPER COMPANY Facility Status: BACKLOG	*7517 F STREET*	*1/4 - 1/2 WNW*	*L41*	*51*

EXECUTIVE SUMMARY

Due to poor or inadequate address information, the following sites were not mapped:
There were no unmapped sites in this report.

OVERVIEW MAP - 2153675.1s

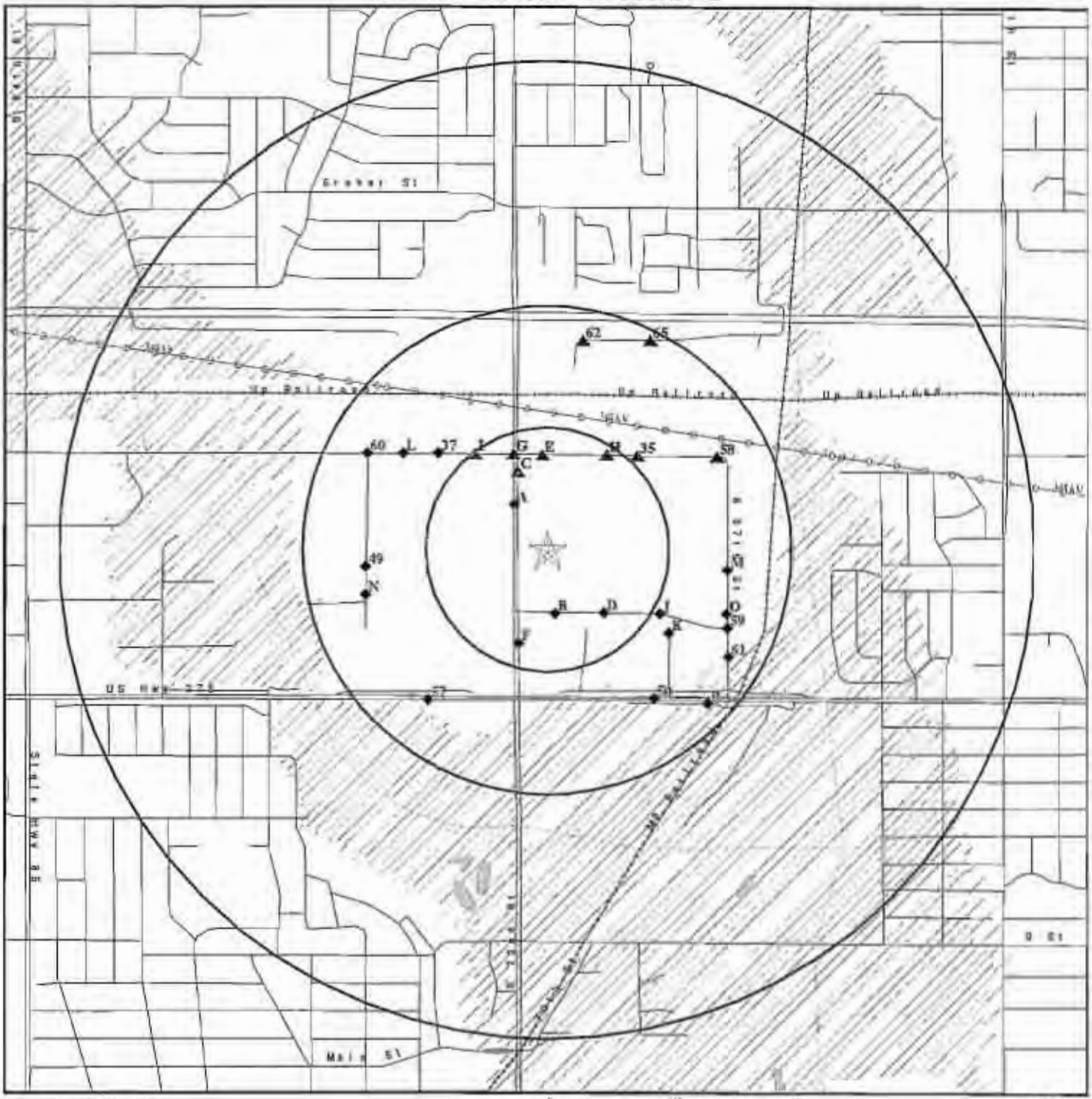

- Target Property
- Sites at elevations higher than or equal to the target property
- Sites at elevations lower than the target property
- Manufactured Gas Plants
- National Priority List Sites
- Dept. Defense Sites
- Indian Reservations BIA
- Power transmission lines
- Oil & Gas pipelines
- 100-year flood zone
- 500-year flood zone
- National Wetland Inventory
- State Wetlands

SITE NAME: Former Crown Beverage ADDRESS: 4133 South 72nd Street Omaha NE 68117 LAT/LONG: 41.2169 / 96.0226	CLIENT: Olsson Associates CONTACT: Bill Imig INQUIRY #: 2153675.1s DATE: February 26, 2008 5:30 pm

Copyright © 2008 EDR, Inc. © 2007 Tele Atlas Rel. 07/2008.

DETAIL MAP - 2153675.1s

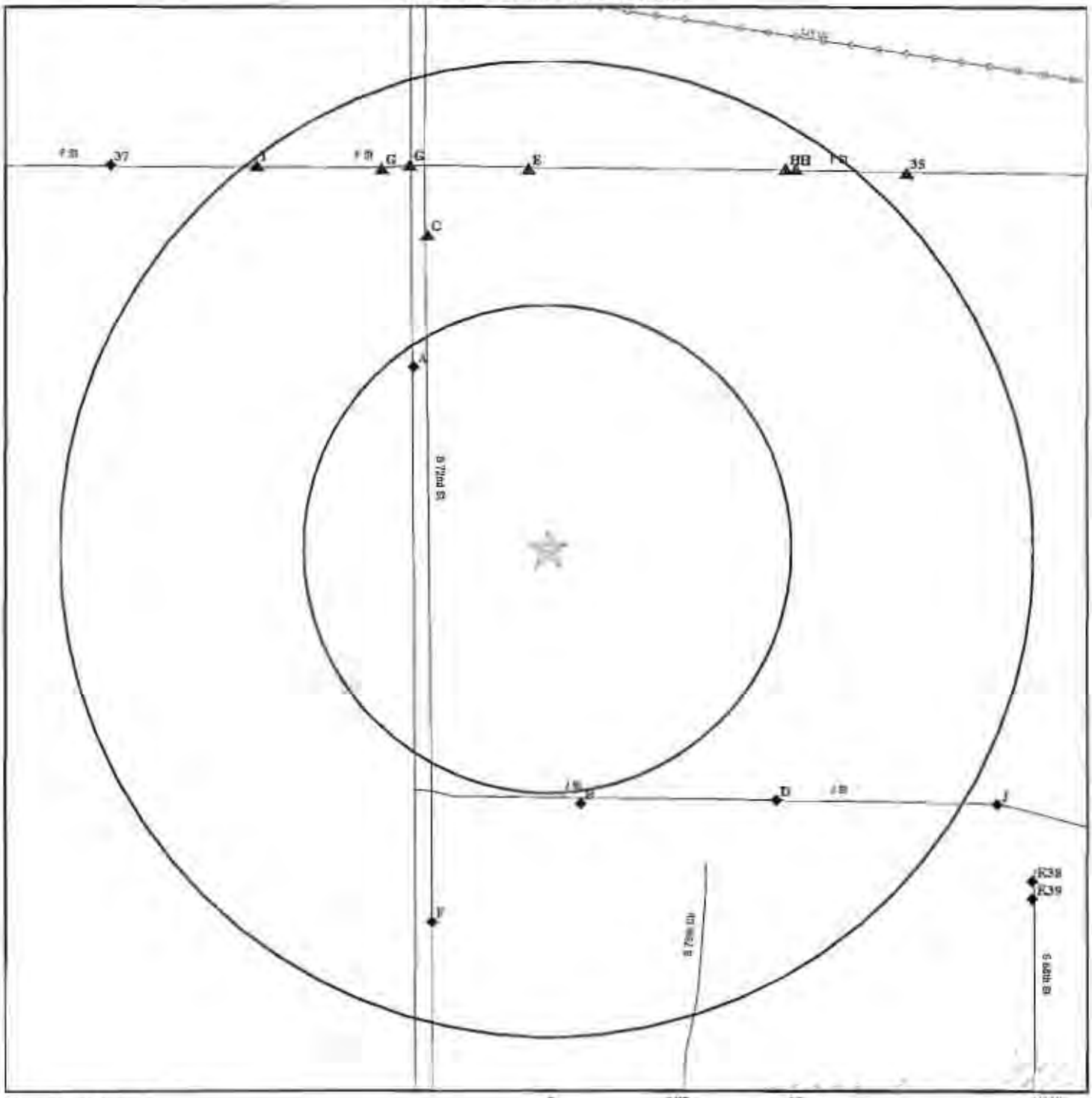

- Target Property
- Sites at elevations higher than or equal to the target property
- Sites at elevations lower than the target property
- Manufactured Gas Plants
- Sensitive Receptors
- National Priority List Sites
- Dept. Defense Sites
- Indian Reservations BIA
- Power transmission lines
- Oil & Gas pipelines
- 100-year flood zone
- 500-year flood zone

SITE NAME: Former Crown Beverage ADDRESS: 4133 South 72nd Street Omaha NE 68117 LAT/LONG: 41.2169 / 96.0226	CLIENT: Olsson Associates CONTACT: Bill Imig INQUIRY #: 2153675.1s DATE: February 26, 2008 5:30 pm

Copyright © 2008 EDR, Inc. © 2007 Tele Atlas Rel. 07/2008.

MAP FINDINGS SUMMARY

Database	Target Property	Search Distance (Miles)	< 1/8	1/8 - 1/4	1/4 - 1/2	1/2 - 1	> 1	Total Plotted
FEDERAL RECORDS								
NPL		1.000	0	0	0	0	NR	0
Proposed NPL		1.000	0	0	0	0	NR	0
Delisted NPL		1.000	0	0	0	0	NR	0
NPL LIENS		TP	NR	NR	NR	NR	NR	0
CERCLIS		0.500	0	0	0	NR	NR	0
CERC-NFRAP		0.500	0	0	2	NR	NR	2
LIENS 2		TP	NR	NR	NR	NR	NR	0
CORRACTS		1.000	0	1	0	0	NR	1
RCRA-TSDF		0.500	0	1	0	NR	NR	1
RCRA-LQG		0.250	0	0	NR	NR	NR	0
RCRA-SQG		0.250	0	1	NR	NR	NR	1
RCRA-CESQG		0.250	0	5	NR	NR	NR	5
RCRA-NonGen		TP	NR	NR	NR	NR	NR	0
US ENG CONTROLS		0.500	0	0	0	NR	NR	0
US INST CONTROL		0.500	0	0	0	NR	NR	0
ERNS		TP	NR	NR	NR	NR	NR	0
HMIRS		TP	NR	NR	NR	NR	NR	0
DOT OPS		TP	NR	NR	NR	NR	NR	0
CDL		TP	NR	NR	NR	NR	NR	0
US BROWNFIELDS		0.500	0	0	0	NR	NR	0
DOD		1.000	0	0	0	0	NR	0
FUDS		1.000	0	0	0	0	NR	0
LUCIS		0.500	0	0	0	NR	NR	0
CONSENT		1.000	0	0	0	0	NR	0
ROD		1.000	0	0	0	0	NR	0
UMTRA		0.500	0	0	0	NR	NR	0
ODI		0.500	0	0	0	NR	NR	0
DEBRIS REGION 9		0.500	0	0	0	NR	NR	0
MINES		0.250	0	0	NR	NR	NR	0
TRIS		TP	NR	NR	NR	NR	NR	0
TSCA		TP	NR	NR	NR	NR	NR	0
FTTS		TP	NR	NR	NR	NR	NR	0
HIST FTTS		TP	NR	NR	NR	NR	NR	0
SSTS		TP	NR	NR	NR	NR	NR	0
INDIAN ODI		0.500	0	0	0	NR	NR	0
ICIS		TP	NR	NR	NR	NR	NR	0
PADS		TP	NR	NR	NR	NR	NR	0
MLTS		TP	NR	NR	NR	NR	NR	0
RADINFO		TP	NR	NR	NR	NR	NR	0
FINDS		TP	NR	NR	NR	NR	NR	0
RAATS		TP	NR	NR	NR	NR	NR	0
STATE AND LOCAL RECORDS								
HWS		1.000	0	0	2	0	NR	2
State Landfill		0.500	0	0	0	NR	NR	0
SWRCY		0.500	0	0	0	NR	NR	0
LUST		0.500	3	12	29	NR	NR	44

MAP FINDINGS SUMMARY

Database	Target Property	Search Distance (Miles)	< 1/8	1/8 - 1/4	1/4 - 1/2	1/2 - 1	> 1	Total Plotted
UST		0.250	1	10	NR	NR	NR	11
HIST UST		0.250	1	3	NR	NR	NR	4
LAST		0.500	0	2	1	NR	NR	3
AST		0.250	0	0	NR	NR	NR	0
HIST AST		TP	NR	NR	NR	NR	NR	0
SPILLS		TP	NR	NR	NR	NR	NR	0
INST CONTROL		0.500	0	0	0	NR	NR	0
VCP		0.500	0	0	0	NR	NR	0
DRYCLEANERS		0.250	0	0	NR	NR	NR	0
BROWNFIELDS		0.500	0	0	0	NR	NR	0
NPDES		TP	NR	NR	NR	NR	NR	0
AIRS		TP	NR	NR	NR	NR	NR	0
TIER 2		TP	NR	NR	NR	NR	NR	0
TRIBAL RECORDS								
INDIAN RESERV		1.000	0	0	0	0	NR	0
INDIAN LUST		0.500	0	0	0	NR	NR	0
INDIAN UST		0.250	0	0	NR	NR	NR	0
EDR PROPRIETARY RECORDS								
Manufactured Gas Plants		1.000	0	0	0	0	NR	0

NOTES:

TP = Target Property

NR = Not Requested at this Search Distance

Sites may be listed in more than one database

A1
NW
< 1/8
0.115 mi.
609 ft.

UNITED AG - NASH F
4228 S 72ND ST
OMAHA, NE

LUST **1001759403**
N/A

Site 1 of 4 in cluster A

Relative:
Lower

Actual:
1081 ft.

LUST:

File Number:	972291-CT-0945
Owner/RP:	SAFEWAY-NASH FINCH
Facility Status:	**No Further Action**
Incident Type:	LUST-EXEMPT TK
Line Num:	929
SFM Num:	4310

A2
NW
< 1/8
0.115 mi.
609 ft.

NASH FINCH CO
4228 S 72ND ST
OMAHA, NE 68127

UST **U003861947**
HIST UST **N/A**

Site 2 of 4 in cluster A

Relative:
Lower

Actual:
1081 ft.

UST:

Facility ID:	4310
Owner:	NASH FINCH COMPANY
Owner Address:	PO BOX 344
Owner City,St,Zip:	OMAHA, NE 68101
Closed:	Not reported
Tank No:	1
Tank Size:	10000
Tank Construction:	Fiberglass Reinforced Plastic
Tank Internal Protection:	None
Tank External Protection:	Fiberglass Reinforced Plastic Coated
Tank Contents:	#2 Diesel
Tank Usage Status:	Currently In Use
Tank Type:	Federally Regulated
Tank Secondary Containment:	Not reported
Piping Construction Material:	Fiberglass Reinforced Plastic
Tank Date Installed:	1975
Last Date Used:	Not reported

Facility ID:	4310
Owner:	NASH FINCH COMPANY
Owner Address:	PO BOX 344
Owner City,St,Zip:	OMAHA, NE 68101
Closed:	Not reported
Tank No:	2
Tank Size:	10000
Tank Construction:	Fiberglass Reinforced Plastic
Tank Internal Protection:	None
Tank External Protection:	Fiberglass Reinforced Plastic Coated
Tank Contents:	Used Oil
Tank Usage Status:	Currently In Use
Tank Type:	Federally Regulated
Tank Secondary Containment:	Not reported
Piping Construction Material:	Fiberglass Reinforced Plastic
Tank Date Installed:	1975
Last Date Used:	Not reported

Facility ID:	4310
Owner:	NASH FINCH COMPANY
Owner Address:	PO BOX 344

NASH FINCH CO (Continued) U003881847

Owner City,St,Zip:	OMAHA, NE 68101
Closed:	Not reported
Tank No:	3
Tank Size:	10000
Tank Construction:	Fiberglass Reinforced Plastic
Tank Internal Protection:	None
Tank External Protection:	Fiberglass Reinforced Plastic Coated
Tank Contents:	#2 Diesel
Tank Usage Status:	Currently in Use
Tank Type:	Federally Regulated
Tank Secondary Containment:	Not reported
Piping Construction Material:	Fiberglass Reinforced Plastic
Tank Date Installed:	1975
Last Date Used:	Not reported

Facility ID:	4310
Owner:	NASH FINCH COMPANY
Owner Address:	PO BOX 344
Owner City,St,Zip:	OMAHA, NE 68101
Closed:	Not reported
Tank No:	4
Tank Size:	10000
Tank Construction:	Fiberglass Reinforced Plastic
Tank Internal Protection:	None
Tank External Protection:	Fiberglass Reinforced Plastic Coated
Tank Contents:	Gasoline
Tank Usage Status:	Currently in Use
Tank Type:	Federally Regulated
Tank Secondary Containment:	Not reported
Piping Construction Material:	Fiberglass Reinforced Plastic
Tank Date Installed:	1975
Last Date Used:	Not reported

Facility ID:	4310
Owner:	NASH FINCH COMPANY
Owner Address:	PO BOX 344
Owner City,St,Zip:	OMAHA, NE 68101
Closed:	Not reported
Tank No:	5
Tank Size:	10000
Tank Construction:	Fiberglass Reinforced Plastic
Tank Internal Protection:	None
Tank External Protection:	Fiberglass Reinforced Plastic Coated
Tank Contents:	#2 Diesel
Tank Usage Status:	Currently in Use
Tank Type:	Federally Regulated
Tank Secondary Containment:	Not reported
Piping Construction Material:	Fiberglass Reinforced Plastic
Tank Date Installed:	1975
Last Date Used:	Not reported

Facility ID:	4310
Owner:	NASH FINCH COMPANY
Owner Address:	PO BOX 344
Owner City,St,Zip:	OMAHA, NE 68101
Closed:	Not reported
Tank No:	6

NASH FINCH CO (Continued) U003881847

Tank Size:	10000
Tank Construction:	Fiberglass Reinforced Plastic
Tank Internal Protection:	None
Tank External Protection:	Fiberglass Reinforced Plastic Coated
Tank Contents:	#2 Diesel
Tank Usage Status:	Currently In Use
Tank Type:	Federally Regulated
Tank Secondary Containment:	Not reported
Piping Construction Material:	Fiberglass Reinforced Plastic
Tank Date Installed:	1975
Last Date Used:	Not reported

HIST UST:

Facility ID:	4310
Owner:	NASH FINCH COMPANY
Owner Address:	PO BOX 344
Owner City,St,Zip:	OMAHA, NE 681010000
Tank Number:	1
Tank Usage Status:	**Currently In Use**
Tank Size (Gal):	10000
Tank Construction Material:	Fiberglass Reinforced Plastic
Tank Content(s):	#2 Diesel
Tank Installed In:	1975
Piping Construction Material(s):	Fiberglass Reinforced Plastic

Facility ID:	4310
Owner:	NASH FINCH COMPANY
Owner Address:	PO BOX 344
Owner City,St,Zip:	OMAHA, NE 681010000
Tank Number:	2
Tank Usage Status:	**Currently In Use**
Tank Size (Gal):	10000
Tank Construction Material:	Fiberglass Reinforced Plastic
Tank Content(s):	Used Oil
Tank Installed In:	1975
Piping Construction Material(s):	Fiberglass Reinforced Plastic

Facility ID:	4310
Owner:	NASH FINCH COMPANY
Owner Address:	PO BOX 344
Owner City,St,Zip:	OMAHA, NE 681010000
Tank Number:	3
Tank Usage Status:	**Currently In Use**
Tank Size (Gal):	10000
Tank Construction Material:	Fiberglass Reinforced Plastic
Tank Content(s):	#2 Diesel
Tank Installed In:	1975
Piping Construction Material(s):	Fiberglass Reinforced Plastic

Facility ID:	4310
Owner:	NASH FINCH COMPANY
Owner Address:	PO BOX 344
Owner City,St,Zip:	OMAHA, NE 681010000
Tank Number:	4
Tank Usage Status:	**Currently In Use**
Tank Size (Gal):	10000
Tank Construction Material:	Fiberglass Reinforced Plastic

NASH FINCH CO (Continued) U003881847

Tank Content(s): Gasoline
Tank Installed In: 1975
Piping Construction Material(s): Fiberglass Reinforced Plastic

Facility ID: 4310
Owner: NASH FINCH COMPANY
Owner Address: PO BOX 344
Owner City,St,Zip: OMAHA, NE 681010000
Tank Number: 5
Tank Usage Status: Currently In Use
Tank Size (Gal): 10000
Tank Construction Material: Fiberglass Reinforced Plastic
Tank Content(s): #2 Diesel
Tank Installed In: 1975
Piping Construction Material(s): Fiberglass Reinforced Plastic

Facility ID: 4310
Owner: NASH FINCH COMPANY
Owner Address: PO BOX 344
Owner City,St,Zip: OMAHA, NE 681010000
Tank Number: 6
Tank Usage Status: Currently In Use
Tank Size (Gal): 10000
Tank Construction Material: Fiberglass Reinforced Plastic
Tank Content(s): #2 Diesel
Tank Installed In: 1975
Piping Construction Material(s): Fiberglass Reinforced Plastic

Facility ID: 4310
Owner: NASH FINCH COMPANY
Owner Address: PO BOX 344
Owner City,St,Zip: OMAHA, NE 681010000
Tank Number: 7
Tank Usage Status: Currently In Use
Tank Size (Gal): 2000
Tank Construction Material: Steel
Tank Content(s): Used Oil
Tank Installed In: 1989
Piping Construction Material(s): Fiberglass Reinforced Plastic

Facility ID: 4310
Owner: NASH FINCH COMPANY
Owner Address: PO BOX 344
Owner City,St,Zip: OMAHA, NE 681010000
Tank Number: 8
Tank Usage Status: Currently In Use
Tank Size (Gal): 500
Tank Construction Material: Steel
Tank Content(s): Other->NEW OIL
Tank Installed In: 1989
Piping Construction Material(s): Fiberglass Reinforced Plastic

A3
NW
< 1/8
0.115 mi.
609 ft.

UNITED AG COOP
4228 S 72 ST
OMAHA, NE 68127

LUST 1007297627
FTTS N/A
HIST FTTS

Site 3 of 4 in cluster A

Relative:
Lower

Actual:
1081 ft.

LUST:
File Number: 11099-DWT-1300
Owner/RP: UNITED AG COOP
Facility Status: High-risk site, currently in active investigation or remediation
Incident Type: LUST
Line Num: 1057
SPM Num: 4310

FTTS INSP:
Inspection Number: Not reported
Region: 07
Inspection Date: Not reported
Inspector: PUGH
Violation occurred: No
Investigation Type: Section 6 PCB SEE Conducted
Investigation Reason: Neutral Scheme, Region
Legislation Code: TSCA
Facility Function: User

HIST FTTS INSP:
Inspection Number: 19931117N7010 2
Region: 07
Inspection Date: Not reported
Inspector: PUGH
Violation occurred: No
Investigation Type: Section 6 PCB SEE Conducted
Investigation Reason: Neutral Scheme, Region
Legislation Code: TSCA
Facility Function: User

A4
NW
< 1/8
0.115 mi.
609 ft.

UNITED AG/CEI AS GTL SUBSIDARY NASHFINCH
4228 S 72ND
OMAHA, NE 68127

FINDS 1000399128
LUST NED119530020
RCRA-NonGen

Site 4 of 4 in cluster A

Relative:
Lower

Actual:
1081 ft.

FINDS:
Other Pertinent Environmental Activity Identified at Site

NCDB (National Compliance Data Base) supports implementation of the Federal Insecticide, Fungicide, and Rodenticide Act (FIFRA) and the Toxic Substances Control Act (TSCA). The system tracks inspections in regions and states with cooperative agreements, enforcement actions, and settlements.

NE-IIS (Nebraska Integrated Information System). The Nebraska Department of Environmental Quality's system maintains the EPA's facility files.

RCRAInfo is a national information system that supports the Resource Conservation and Recovery Act (RCRA) program through the tracking of

UNITED AG/CEI AS GTL SUBSIDARY NASHFINCH (Continued) **1000399126**

events and activities related to facilities that generate, transport, and treat, store, or dispose of hazardous waste. RCRAInfo allows RCRA program staff to track the notification, permit, compliance, and corrective action activities required under RCRA.

LUST:

File Number:	112398-CT-1532
Owner/RP:	NASH FINCH
Facility Status:	**Additional work needed, DEQ has not yet directed the work to begin**
Incident Type:	LUST-EXEMPT TK
Line Num:	690
SFM Num:	4310

RCRA-NonGen:

Date form received by agency:	06/30/2000
Facility name:	UNITED AG/CEI AS GTL SUBSIDARY NASHFINCH
Facility address:	4228 S 72ND OMAHA, NE 68127
EPA ID:	NED119530020
Mailing address:	S 72ND OMAHA, NE 68127
Contact:	B. STRANDMARK
Contact address:	4228 S 72ND OMAHA, NE 68127
Contact country:	US
Contact telephone:	(402) 339-7300
Contact email:	Not reported
EPA Region:	07
Land type:	Private
Classification:	Non-Generator
Description:	Handler: Non-Generators do not presently generate hazardous waste

Owner/Operator Summary:

Owner/operator name:	UNITED AG COOP INC
Owner/operator address:	4228 SOUTH 72ND STREET OMAHA, NE 68127
Owner/operator country:	Not reported
Owner/operator telephone:	(402) 339-7300
Legal status:	Private
Owner/Operator Type:	Owner
Owner/Op start date:	Not reported
Owner/Op end date:	Not reported

Handler Activities Summary:

U.S. importer of hazardous waste:	Unknown
Mixed waste (haz. and radioactive):	Unknown
Recycler of hazardous waste:	No
Transporter of hazardous waste:	No
Treater, storer or disposer of HW:	No
Underground injection activity:	No
On-site burner exemption:	Unknown
Furnace exemption:	Unknown
Used oil fuel burner:	No
Used oil processor:	No

UNITED AG/CEI AS GTL SUBSIDARY NASHFINCH (Continued) 1000399126

User oil refiner: No
Used oil fuel marketer to burner: No
Used oil Specification marketer: No
Used oil transfer facility: No
Used oil transporter: No
Off-site waste receiver: Commercial status unknown

Violation Status: No violations found

Evaluation Action Summary:
Evaluation date: 07/14/2000
Evaluation: COMPLIANCE EVALUATION INSPECTION ON-SITE
Area of violation: Not reported
Date achieved compliance: Not reported
Evaluation lead agency: State

B5 **WELLS BLUE BUNNY** UST U003882569
South **7122 'J' ST** HIST UST N/A
1/8-1/4 **OMAHA, NE 68117**
0.131 mi.
694 ft. **Site 1 of 4 in cluster B**

Relative:
Lower

Actual:
1068 ft.

UST:
Facility ID: 8185
Owner: WELLS BLUE BUNNY
Owner Address: 1 BLUE BUNNY DR
Owner City,St,Zip: LEMARS, IA 513010000
Closed: 0
Tank No: Not reported
Tank Size: Not reported
Tank Construction: Not reported
Tank Internal Protection: Not reported
Tank External Protection: Not reported
Tank Contents: Not reported
Tank Usage Status: Not reported
Tank Type: Not reported
Tank Secondary Containment: Not reported
Piping Construction Material: Not reported
Tank Date Installed: Not reported
Last Date Used: Not reported

HIST UST:
Facility ID: 8185
Owner: WELLS BLUE BUNNY
Owner Address: 1 BLUE BUNNY DR
Owner City,St,Zip: LEMARS, IA 513010000
Tank Number: 1
Tank Usage Status: Currently in Use
Tank Size (Gal): 10000
Tank Construction Material: Steel
Tank Content(s): #2 Diesel
Tank Installed In: 1989
Piping Construction Material(s): Not reported

B6 South 1/8-1/4 0.131 mi. 694 ft. | **WELLS' DAIRY, INC.** **7122 J STREET** **OMAHA, NE 68117** | **FINDS** **RCRA-CESQG** | **1005416954** **NER000500553**

Site 2 of 4 in cluster B

Relative: Lower

Actual: 1068 ft.

FINDS:
Other Pertinent Environmental Activity Identified at Site

TRIS (Toxics Release Inventory System) contains information from facilities on the amounts of over 300 listed toxic chemicals that these facilities release directly to air, water, land, or that are transported off-site.

NE-IIS (Nebraska Integrated Information System). The Nebraska Department of Environmental Quality's system maintains the EPA's facility files.

RCRAInfo is a national information system that supports the Resource Conservation and Recovery Act (RCRA) program through the tracking of events and activities related to facilities that generate, transport, and treat, store, or dispose of hazardous waste. RCRAInfo allows RCRA program staff to track the notification, permit, compliance, and corrective action activities required under RCRA.

RCRA-CESQG:

Date form received by agency:	02/06/2002
Facility name:	WELLS' DAIRY, INC.
Facility address:	7122 J STREET OMAHA, NE 681171016
EPA ID:	NER000500553
Mailing address:	LINCOLN STREET LEMARS, IA 510311310
Contact:	DAVID CALHOUN
Contact address:	800 LINCOLN STREET LEMARS, IA 510311310
Contact country:	US
Contact telephone:	(712) 546-4000
Contact email:	Not reported
EPA Region:	07
Classification:	Conditionally Exempt Small Quantity Generator
Description:	Handler: generates 100 kg or less of hazardous waste per calendar month, and accumulates 1000 kg or less of hazardous waste at any time; or generates 1 kg or less of acutely hazardous waste per calendar month, and accumulates at any time: 1 kg or less of acutely hazardous waste; or 100 kg or less of any residue or contaminated soil, waste or other debris resulting from the cleanup of a spill, into or on any land or water, of acutely hazardous waste; or generates 100 kg or less of any residue or contaminated soil, waste or other debris resulting from the cleanup of a spill, into or on any land or water, of acutely hazardous waste during any calendar month, and accumulates at any time: 1 kg or less of acutely hazardous waste; or 100 kg or less of any residue or contaminated soil, waste or other debris resulting from the cleanup of a spill, into or on any land or water, of acutely hazardous waste

Owner/Operator Summary:

WELLS' DAIRY, INC. (Continued) 1005416954

Owner/operator name:	WELLS' DAIRY INC
Owner/operator address:	1 BLUE BUNNY DRIVE LEMARS, IA 51031
Owner/operator country:	Not reported
Owner/operator telephone:	(712) 546-4000
Legal status:	Private
Owner/Operator Type:	Owner
Owner/Op start date:	01/01/0001
Owner/Op end date:	Not reported

Handler Activities Summary:

U.S. importer of hazardous waste:	Unknown
Mixed waste (haz. and radioactive):	Unknown
Recycler of hazardous waste:	No
Transporter of hazardous waste:	No
Treater, storer or disposer of HW:	No
Underground injection activity:	No
On-site burner exemption:	Unknown
Furnace exemption:	Unknown
Used oil fuel burner:	No
Used oil processor:	No
User oil refiner:	No
Used oil fuel marketer to burner:	No
Used oil Specification marketer:	No
Used oil transfer facility:	No
Used oil transporter:	No
Off-site waste receiver:	Commercial status unknown

Hazardous Waste Summary:

Waste code: D001
Waste name: IGNITABLE HAZARDOUS WASTES ARE THOSE WASTES WHICH HAVE A FLASHPOINT OF LESS THAN 140 DEGREES FAHRENHEIT AS DETERMINED BY A PENSKY-MARTENS CLOSED CUP FLASH POINT TESTER. ANOTHER METHOD OF DETERMINING THE FLASH POINT OF A WASTE IS TO REVIEW THE MATERIAL SAFETY DATA SHEET, WHICH CAN BE OBTAINED FROM THE MANUFACTURER OR DISTRIBUTOR OF THE MATERIAL. LACQUER THINNER IS AN EXAMPLE OF A COMMONLY USED SOLVENT WHICH WOULD BE CONSIDERED AS IGNITABLE HAZARDOUS WASTE.

Waste code: D009
Waste name: MERCURY

Waste code: F003
Waste name: THE FOLLOWING SPENT NON-HALOGENATED SOLVENTS: XYLENE, ACETONE, ETHYL ACETATE, ETHYL BENZENE, ETHYL ETHER, METHYL ISOBUTYL KETONE, N-BUTYL ALCOHOL, CYCLOHEXANONE, AND METHANOL; ALL SPENT SOLVENT MIXTURES/BLENDS CONTAINING, BEFORE USE, ONLY THE ABOVE SPENT NON-HALOGENATED SOLVENTS; AND ALL SPENT SOLVENT MIXTURES/BLENDS CONTAINING, BEFORE USE, ONE OR MORE OF THE ABOVE NON-HALOGENATED SOLVENTS, AND, A TOTAL OF TEN PERCENT OR MORE (BY VOLUME) OF ONE OR MORE OF THOSE SOLVENTS LISTED IN F001, F002, F004, AND F005; AND STILL BOTTOMS FROM THE RECOVERY OF THESE SPENT SOLVENTS AND SPENT SOLVENT MIXTURES.

Waste code: F005
Waste name: THE FOLLOWING SPENT NON-HALOGENATED SOLVENTS: TOLUENE, METHYL ETHYL KETONE, CARBON DISULFIDE, ISOBUTANOL, PYRIDINE, BENZENE.

WELLS' DAIRY, INC. (Continued) **1005416954**

2-ETHOXYETHANOL, AND 2-NITROPROPANE; ALL SPENT SOLVENT MIXTURES/BLENDS CONTAINING, BEFORE USE, A TOTAL OF TEN PERCENT OR MORE (BY VOLUME) OF ONE OR MORE OF THE ABOVE NON-HALOGENATED SOLVENTS OR THOSE SOLVENTS LISTED IN F001, F002, OR F004; AND STILL BOTTOMS FROM THE RECOVERY OF THESE SPENT SOLVENTS AND SPENT SOLVENT MIXTURES.

Violation Status: No violations found

B7 **WELLS' DAIRY OMAHA MILK PLANT** **RCRA-CESQG** **1007447136**
South **7122 J ST** **ALR000033001**
1/8-1/4 **OMAHA, NE 68117**
0.131 mi.
694 ft. **Site 3 of 4 in cluster B**

Relative:
Lower

Actual:
1068 ft.

RCRA-CESQG:

Date form received by agency:	06/07/2006
Facility name:	RIDERS HARLEY DAVIDSON
Facility address:	4750 NORRELL DRIVE TRUSSVILLE, AL 351732634
EPA ID:	ALR000033001
Mailing address:	NORRELL DRIVE TRUSSVILLE, AL 35173
Contact:	TIM PEEK
Contact address:	NORRELL DRIVE TRUSSVILLE, AL 351732634
Contact country:	US
Contact telephone:	(205) 655-1234
Contact email:	TPEEK@RIDERSHARLEYDAVIDSON.COM
EPA Region:	04
Classification:	Conditionally Exempt Small Quantity Generator
Description:	Handler: generates 100 kg or less of hazardous waste per calendar month, and accumulates 1000 kg or less of hazardous waste at any time; or generates 1 kg or less of acutely hazardous waste per calendar month, and accumulates at any time: 1 kg or less of acutely hazardous waste; or 100 kg or less of any residue or contaminated soil, waste or other debris resulting from the cleanup of a spill, into or on any land or water, of acutely hazardous waste; or generates 100 kg or less of any residue or contaminated soil, waste or other debris resulting from the cleanup of a spill, into or on any land or water, of acutely hazardous waste during any calendar month, and accumulates at any time: 1 kg or less of acutely hazardous waste; or 100 kg or less of any residue or contaminated soil, waste or other debris resulting from the cleanup of a spill, into or on any land or water, of acutely hazardous waste

Owner/Operator Summary:

Owner/operator name:	WILLIAM E PEEK SR
Owner/operator address:	NORRELL DR TRUSSVILLE, AL 35173
Owner/operator country:	US
Owner/operator telephone:	(205) 655-1234
Legal status:	Private
Owner/Operator Type:	Owner
Owner/Op start date:	01/01/1980
Owner/Op end date:	Not reported
Owner/operator name:	RIDERS BIKE SHOP INC
Owner/operator address:	NORRELL DR

WELLS' DAIRY OMAHA MILK PLANT (Continued) **1007447136**

TRUSSVILLE, AL 35173
Owner/operator country: US
Owner/operator telephone: (205) 655-1234
Legal status: Private
Owner/Operator Type: Operator
Owner/Op start date: 01/01/1960
Owner/Op end date: Not reported

Handler Activities Summary:
U.S. importer of hazardous waste: No
Mixed waste (haz. and radioactive): No
Recycler of hazardous waste: No
Transporter of hazardous waste: No
Treater, storer or disposer of HW: No
Underground injection activity: No
On-site burner exemption: No
Furnace exemption: No
Used oil fuel burner: No
Used oil processor: No
User oil refiner: No
Used oil fuel marketer to burner: No
Used oil Specification marketer: No
Used oil transfer facility: No
Used oil transporter: No
Off-site waste receiver: Commercial status unknown

Historical Generators:
Date form received by agency: 07/12/2004
Facility name: RIDERS HARLEY DAVIDSON
Classification: Conditionally Exempt Small Quantity Generator

Violation Status: No violations found

B8
South
1/8-1/4
0.131 mi.
694 ft.

WELLS DAIRY
7122 J ST
OMAHA, NE 68117

Site 4 of 4 in cluster B

LUST **S105690003**
SPILLS **N/A**
AIRS
NPDES
TIER 2

Relative:
Lower

Actual:
1068 ft.

LUST:
File Number: AP6185
Owner/RP: WELLS BLUE BUNNY D
Facility Status: No Further Action
Incident Type: LUST
Line Num: 306
SFM Num: 6185

File Number: 120705-TH-0950
Owner/RP: BLUE BUNNY
Facility Status: No Further Action
Incident Type: LUST
Line Num: 153
SFM Num: 6185_

NE SPILL:
File Number: 080496-ML-1147
Owner Name: WELLS DAIRY

WELLS DAIRY (Continued) S105690003

Facility Status: **NFA**
Incident Type: FIXED FACILITY
Line Num: 677
SFM Num: Not reported

NE AIRS:
Facility ID: 10548

NE NPDES:
Facility ID: 10548
Directions to Facility: NE cnr J St & 72nd St

NE TIER 2:
Facility ID: 10548
Facility County: 055
Case Number: 1310732
Max. Amount: 3
Average Amount: 3
Chemical ID: 3549
Chemical Reporting Name(Active Ingredient): SODIUM HYDROXIDE, (LIQUID)
Chemical Reporting Name(Trade Name): SODIUM HYDROXIDE
Case Number: 7664417
Max. Amount: 4
Average Amount: 4
Chemical ID: 145
Chemical Reporting Name(Active Ingredient): AMMONIA SOLUTION, (WITH > 44% AMMONIA)
Chemical Reporting Name(Trade Name): AMMONIA
Case Number: 79210
Max. Amount: 2
Average Amount: 2
Chemical ID: 4178
Chemical Reporting Name(Active Ingredient): PERACETIC ACID
Chemical Reporting Name(Trade Name): Peroxyacetic Acid
Case Number: 7697372
Max. Amount: 3
Average Amount: 2
Chemical ID: 2076
Chemical Reporting Name(Active Ingredient): NITRIC ACID, (<=40%)
Chemical Reporting Name(Trade Name): NITRIC ACID
Case Number: 7664939
Max. Amount: 2
Average Amount: 2
Chemical ID: 4302
Chemical Reporting Name(Active Ingredient): SULFURIC ACID
Chemical Reporting Name(Trade Name): Sulfuric Acid
Case Number: 68334305
Max. Amount: 4
Average Amount: 4
Chemical ID: 4527
Chemical Reporting Name(Active Ingredient): DIESEL FUEL #1 & #2
Chemical Reporting Name(Trade Name): Diesel Fuel

C9 NNW 1/8-1/4 0.172 mi. 908 ft. — **CROWN CORK & SEAL CO INC**, **4133 S 72ND**, **OMAHA, NE 68127** — **RCRA-SQG, FINDS, RCRA-TSDF, CORRACTS** — **1000412715, NED007263353**

Site 1 of 3 in cluster C

Relative: Equal

Actual: 1082 ft.

RCRA-SQG:

Date form received by agency:	08/05/2003
Facility name:	CROWN CORK & SEAL CO USA INC
Facility address:	4133 SOUTH 72ND OMAHA, NE 68127
EPA ID:	NED007263353
Mailing address:	SOUTH 72ND OMAHA, NE 68127
Contact:	JAMES E HAWKINS
Contact address:	SOUTH 72ND OMAHA, NE 68127
Contact country:	US
Contact telephone:	(402) 592-8734
Contact email:	Not reported
EPA Region:	07
Land type:	Private
Classification:	TSDF
Description:	Handler is engaged in the treatment, storage or disposal of hazardous waste
TSD commencement date:	Not reported

Owner/Operator Summary:

Owner/operator name:	CROWN CORK AND SEAL CO INC
Owner/operator address:	9300 ASHTON RD PHILADELPHIA, PA 19136
Owner/operator country:	Not reported
Owner/operator telephone:	(215) 698-5100
Legal status:	Private
Owner/Operator Type:	Owner
Owner/Op start date:	01/01/0001
Owner/Op end date:	Not reported
Owner/operator name:	CROWN CORK AND SEAL CO USA INC
Owner/operator address:	Not reported Not reported
Owner/operator country:	Not reported
Owner/operator telephone:	Not reported
Legal status:	Private
Owner/Operator Type:	Operator
Owner/Op start date:	08/07/2003
Owner/Op end date:	Not reported

Handler Activities Summary:

U.S. importer of hazardous waste:	No
Mixed waste (haz. and radioactive):	No
Recycler of hazardous waste:	No
Transporter of hazardous waste:	No
Treater, storer or disposer of HW:	No
Underground injection activity:	No
On-site burner exemption:	No
Furnace exemption:	No
Used oil fuel burner:	No

CROWN CORK & SEAL CO INC (Continued) 1000412715

Used oil processor: No
User oil refiner: No
Used oil fuel marketer to burner: No
Used oil Specification marketer: No
Used oil transfer facility: No
Used oil transporter: No
Off-site waste receiver: Commercial status unknown

Historical Generators:

Date form received by agency: 02/26/2002
Facility name: CROWN CORK & SEAL CO USA INC
Site name: CROWN CORK & SEAL CO INC
Classification: Large Quantity Generator

Date form received by agency: 12/10/2001
Facility name: CROWN CORK & SEAL CO USA INC
Site name: CROWN CORK & SEAL
Classification: Large Quantity Generator

Date form received by agency: 04/12/2000
Facility name: CROWN CORK & SEAL CO USA INC
Site name: CROWN CORK & SEAL CO INC
Classification: Large Quantity Generator

Date form received by agency: 01/28/1997
Facility name: CROWN CORK & SEAL CO USA INC
Site name: CROWN CORK & SEAL
Classification: Large Quantity Generator

Date form received by agency: 01/28/1997
Facility name: CROWN CORK & SEAL CO USA INC
Site name: CROWN CORK & SEAL
Classification: Large Quantity Generator

Date form received by agency: 02/29/1996
Facility name: CROWN CORK & SEAL CO USA INC
Site name: CROWN CORK & SEAL CO. INC.
Classification: Large Quantity Generator

Date form received by agency: 02/25/1994
Facility name: CROWN CORK & SEAL CO USA INC
Site name: CROWN CORK & SEAL COMPANY, INC
Classification: Large Quantity Generator

Date form received by agency: 02/03/1992
Facility name: CROWN CORK & SEAL CO USA INC
Site name: CROWN CORK & SEAL COMPANY INC
Classification: Large Quantity Generator

Date form received by agency: 02/23/1990
Facility name: CROWN CORK & SEAL CO USA INC
Site name: CONTINENTAL CAN COMPANY
Classification: Large Quantity Generator

Date form received by agency: 11/19/1980
Facility name: CROWN CORK & SEAL CO USA INC
Site name: CROWN CORK & SEAL

CROWN CORK & SEAL CO INC (Continued) 1000412715

Classification: Not a generator, verified

Date form received by agency: 01/01/1979
Facility name: CROWN CORK & SEAL CO USA INC
Site name: CROWN CORK & SEAL
Classification: Large Quantity Generator

Hazardous Waste Summary:
Waste code: D001
Waste name: IGNITABLE HAZARDOUS WASTES ARE THOSE WASTES WHICH HAVE A FLASHPOINT OF LESS THAN 140 DEGREES FAHRENHEIT AS DETERMINED BY A PENSKY-MARTENS CLOSED CUP FLASH POINT TESTER. ANOTHER METHOD OF DETERMINING THE FLASH POINT OF A WASTE IS TO REVIEW THE MATERIAL SAFETY DATA SHEET, WHICH CAN BE OBTAINED FROM THE MANUFACTURER OR DISTRIBUTOR OF THE MATERIAL. LACQUER THINNER IS AN EXAMPLE OF A COMMONLY USED SOLVENT WHICH WOULD BE CONSIDERED AS IGNITABLE HAZARDOUS WASTE.

Corrective Action Summary:
Event date: 03/31/1980
Event: RFA Determination Of Need For An RFI, RFI is Necessary;

Event date: 03/31/1989
Event: RFA Completed. Assessment was an RFA.

Event date: 01/28/1992
Event: CA Prioritization, Facility or area was assigned a medium corrective action priority.

Event date: 09/30/1994
Event: Stabilization Measures Evaluation,This facility is amenable to stabilization activity based on the status of corrective action work at the facility, technical factors, the degree of risk, timing considerations and administrative considerations.

Event date: 10/21/1994
Event: CA Prioritization, Facility or area was assigned a high corrective action priority.

Event date: 02/26/1996
Event: Current Human Exposures under Control, Current human exposures are NOT under control.

Event date: 02/26/1996
Event: Igration of Contaminated Groundwater under Control, Unacceptable migration of contaminated groundwater is observed or expected.

Event date: 10/01/1997
Event: CA001

Event date: 04/23/1998
Event: RFI Imposition

Event date: 08/25/1998
Event: RFI Workplan Received

Event date: 09/30/1999

CROWN CORK & SEAL CO INC (Continued) **1000412715**

Event: RFI Workplan Approved

Event date: 05/31/2002
Event: Current Human Exposures under Control, Yes, Current Human Exposures Under Control has been verified. Based on a review of information contained in the EI determination, current human exposures are expected to be under control at the facility under current and reasonably expected conditions. This determination will be re-evaluated when the Agency/State becomes aware of significant changes at the facility.

Event date: 09/11/2002
Event: Igration of Contaminated Groundwater under Control, Yes, Migration of Contaminated Groundwater Under Control has been verified. Based on a review of information contained in the EI determination, it has been determined that migration of contaminated groundwater is under control at the facility. Specifically, this determination indicates that the migration of contaminated groundwater is under control, and that monitoring will be conducted to confirm that contaminated groundwater remains within the existing area of contaminated groundwater. This determination will be re-evaluated when the Agency becomes aware of significant changes at the facility.

Event date: 09/05/2003
Event: Stabilization Construction Completed

Event date: 09/05/2003
Event: Stabilization Measures Implemented

Event date: 09/22/2004
Event: RFI Approved

Facility Has Received Notices of Violations:

Regulation violated: SR - Title 12B Chapter 25 013.01
Area of violation: Generators - General
Date violation determined: 10/28/2003
Date achieved compliance: 11/10/2003
Violation lead agency: EPA
Enforcement action: WRITTEN INFORMAL
Enforcement action date: 10/28/2003
Enf. disposition status: Not reported
Enf. disp. status date: Not reported
Enforcement lead agency: EPA
Proposed penalty amount: Not reported
Final penalty amount: Not reported
Paid penalty amount: Not reported

Regulation violated: SR - Title 12B Chapter 25 011.04A
Area of violation: Generators - General
Date violation determined: 10/28/2003
Date achieved compliance: 11/10/2003
Violation lead agency: EPA
Enforcement action: WRITTEN INFORMAL
Enforcement action date: 10/28/2003
Enf. disposition status: Not reported
Enf. disp. status date: Not reported
Enforcement lead agency: EPA

CROWN CORK & SEAL CO INC (Continued) 1000412715

Proposed penalty amount: Not reported
Final penalty amount: Not reported
Paid penalty amount: Not reported

Regulation violated: SR - Title 128 Chapter 25 012.05
Area of violation: Generators - General
Date violation determined: 10/28/2003
Date achieved compliance: 11/10/2003
Violation lead agency: EPA
Enforcement action: WRITTEN INFORMAL
Enforcement action date: 10/28/2003
Enf. disposition status: Not reported
Enf. disp. status date: Not reported
Enforcement lead agency: EPA
Proposed penalty amount: Not reported
Final penalty amount: Not reported
Paid penalty amount: Not reported

Regulation violated: SR - T128, Ch22, Sec 006
Area of violation: TSD IS-Ground-Water Monitoring
Date violation determined: 05/29/2003
Date achieved compliance: 12/08/2003
Violation lead agency: State
Enforcement action: VERBAL INFORMAL
Enforcement action date: 05/29/2003
Enf. disposition status: Not reported
Enf. disp. status date: Not reported
Enforcement lead agency: State
Proposed penalty amount: Not reported
Final penalty amount: Not reported
Paid penalty amount: Not reported

Regulation violated: SR - T128, Ch22, Sec 006
Area of violation: TSD IS-Ground-Water Monitoring
Date violation determined: 05/29/2003
Date achieved compliance: 07/31/2003
Violation lead agency: State
Enforcement action: VERBAL INFORMAL
Enforcement action date: 05/29/2003
Enf. disposition status: Not reported
Enf. disp. status date: Not reported
Enforcement lead agency: State
Proposed penalty amount: Not reported
Final penalty amount: Not reported
Paid penalty amount: Not reported

Regulation violated: SR - T128, Ch22, 006
Area of violation: TSD IS-Ground-Water Monitoring
Date violation determined: 05/29/2003
Date achieved compliance: 12/09/2003
Violation lead agency: State
Enforcement action: VERBAL INFORMAL
Enforcement action date: 05/29/2003
Enf. disposition status: Not reported
Enf. disp. status date: Not reported
Enforcement lead agency: State
Proposed penalty amount: Not reported

CROWN CORK & SEAL CO INC (Continued) 1000412715

Final penalty amount: Not reported
Paid penalty amount: Not reported

Regulation violated: SS - sr
Area of violation: Generators - General
Date violation determined: 06/17/1999
Date achieved compliance: 07/20/1999
Violation lead agency: State
Enforcement action: WRITTEN INFORMAL
Enforcement action date: 06/17/1999
Enf. disposition status: Not reported
Enf. disp. status date: Not reported
Enforcement lead agency: State
Proposed penalty amount: Not reported
Final penalty amount: Not reported
Paid penalty amount: Not reported

Regulation violated: SS - sr
Area of violation: Generators - General
Date violation determined: 06/17/1999
Date achieved compliance: 09/17/1999
Violation lead agency: State
Enforcement action: WRITTEN INFORMAL
Enforcement action date: 06/17/1999
Enf. disposition status: Not reported
Enf. disp. status date: Not reported
Enforcement lead agency: State
Proposed penalty amount: Not reported
Final penalty amount: Not reported
Paid penalty amount: Not reported

Regulation violated: SR - NE 128-10-005
Area of violation: Generators - Pre-transport
Date violation determined: 07/12/1995
Date achieved compliance: 07/13/1995
Violation lead agency: EPA
Enforcement action: WRITTEN INFORMAL
Enforcement action date: 07/12/1995
Enf. disposition status: Not reported
Enf. disp. status date: Not reported
Enforcement lead agency: EPA
Proposed penalty amount: Not reported
Final penalty amount: Not reported
Paid penalty amount: Not reported

Regulation violated: Not reported
Area of violation: TSD - General
Date violation determined: 09/06/1989
Date achieved compliance: 11/16/1989
Violation lead agency: State
Enforcement action: WRITTEN INFORMAL
Enforcement action date: 10/27/1989
Enf. disposition status: Not reported
Enf. disp. status date: Not reported
Enforcement lead agency: State
Proposed penalty amount: Not reported
Final penalty amount: Not reported

CROWN CORK & SEAL CO INC (Continued) **1000412715**

Paid penalty amount: Not reported

Regulation violated: Not reported
Area of violation: LDR - General
Date violation determined: 09/06/1989
Date achieved compliance: 11/16/1989
Violation lead agency: State
Enforcement action: WRITTEN INFORMAL
Enforcement action date: 10/27/1989
Enf. disposition status: Not reported
Enf. disp. status date: Not reported
Enforcement lead agency: State
Proposed penalty amount: Not reported
Final penalty amount: Not reported
Paid penalty amount: Not reported

Regulation violated: Not reported
Area of violation: LDR - General
Date violation determined: 05/15/1989
Date achieved compliance: 05/30/1989
Violation lead agency: EPA
Enforcement action: WRITTEN INFORMAL
Enforcement action date: 05/15/1989
Enf. disposition status: Not reported
Enf. disp. status date: Not reported
Enforcement lead agency: EPA
Proposed penalty amount: Not reported
Final penalty amount: Not reported
Paid penalty amount: Not reported

Regulation violated: Not reported
Area of violation: LDR - General
Date violation determined: 10/29/1987
Date achieved compliance: 05/30/1989
Violation lead agency: EPA
Enforcement action: Not reported
Enforcement action date: Not reported
Enf. disposition status: Not reported
Enf. disp. status date: Not reported
Enforcement lead agency: Not reported
Proposed penalty amount: Not reported
Final penalty amount: Not reported
Paid penalty amount: Not reported

Regulation violated: Not reported
Area of violation: TSD - General
Date violation determined: 09/24/1986
Date achieved compliance: 02/20/1987
Violation lead agency: State
Enforcement action: WRITTEN INFORMAL
Enforcement action date: 01/23/1987
Enf. disposition status: Not reported
Enf. disp. status date: Not reported
Enforcement lead agency: State
Proposed penalty amount: Not reported
Final penalty amount: Not reported
Paid penalty amount: Not reported

CROWN CORK & SEAL CO INC (Continued) 1000412715

Regulation violated: Not reported
Area of violation: TSD - General
Date violation determined: 07/17/1984
Date achieved compliance: 08/30/1984
Violation lead agency: EPA
Enforcement action: EPA TO STATE ADMINISTRATIVE REFERRAL
Enforcement action date: 08/30/1984
Enf. disposition status: Not reported
Enf. disp. status date: Not reported
Enforcement lead agency: EPA
Proposed penalty amount: Not reported
Final penalty amount: Not reported
Paid penalty amount: Not reported

Regulation violated: Not reported
Area of violation: TSD - General
Date violation determined: 07/17/1984
Date achieved compliance: 07/12/1984
Violation lead agency: State
Enforcement action: WRITTEN INFORMAL
Enforcement action date: 09/17/1984
Enf. disposition status: Not reported
Enf. disp. status date: Not reported
Enforcement lead agency: State
Proposed penalty amount: Not reported
Final penalty amount: Not reported
Paid penalty amount: Not reported

Regulation violated: Not reported
Area of violation: TSD - General
Date violation determined: 03/06/1984
Date achieved compliance: 05/15/1984
Violation lead agency: EPA
Enforcement action: EPA TO STATE ADMINISTRATIVE REFERRAL
Enforcement action date: 05/15/1984
Enf. disposition status: Not reported
Enf. disp. status date: Not reported
Enforcement lead agency: EPA
Proposed penalty amount: Not reported
Final penalty amount: Not reported
Paid penalty amount: Not reported

Regulation violated: Not reported
Area of violation: TSD - General
Date violation determined: 03/06/1984
Date achieved compliance: 05/15/1984
Violation lead agency: EPA
Enforcement action: WRITTEN INFORMAL
Enforcement action date: 03/06/1984
Enf. disposition status: Not reported
Enf. disp. status date: Not reported
Enforcement lead agency: EPA
Proposed penalty amount: Not reported
Final penalty amount: Not reported
Paid penalty amount: Not reported

Regulation violated: Not reported

CROWN CORK & SEAL CO INC (Continued) **1000412715**

Area of violation: TSD - General
Date violation determined: 03/06/1984
Date achieved compliance: 06/13/1984
Violation lead agency: EPA
Enforcement action: WRITTEN INFORMAL
Enforcement action date: 06/13/1984
Enf. disposition status: Not reported
Enf. disp. status date: Not reported
Enforcement lead agency: State
Proposed penalty amount: Not reported
Final penalty amount: Not reported
Paid penalty amount: Not reported

Evaluation Action Summary:
Evaluation date: 10/28/2003
Evaluation: COMPLIANCE EVALUATION INSPECTION ON-SITE
Area of violation: Generators - General
Date achieved compliance: 11/10/2003
Evaluation lead agency: EPA

Evaluation date: 06/27/2003
Evaluation: FINANCIAL RECORD REVIEW
Area of violation: Not reported
Date achieved compliance: Not reported
Evaluation lead agency: EPA

Evaluation date: 05/29/2003
Evaluation: OPERATION AND MAINTENANCE INSPECTION
Area of violation: TSD IS-Ground-Water Monitoring
Date achieved compliance: 12/08/2003
Evaluation lead agency: State

Evaluation date: 05/29/2003
Evaluation: OPERATION AND MAINTENANCE INSPECTION
Area of violation: TSD IS-Ground-Water Monitoring
Date achieved compliance: 07/31/2003
Evaluation lead agency: State

Evaluation date: 01/07/2002
Evaluation: FINANCIAL RECORD REVIEW
Area of violation: Not reported
Date achieved compliance: Not reported
Evaluation lead agency: EPA

Evaluation date: 06/02/1999
Evaluation: COMPLIANCE EVALUATION INSPECTION ON-SITE
Area of violation: Generators - General
Date achieved compliance: 07/20/1999
Evaluation lead agency: State

Evaluation date: 06/02/1999
Evaluation: COMPLIANCE EVALUATION INSPECTION ON-SITE
Area of violation: Generators - General
Date achieved compliance: 09/17/1999
Evaluation lead agency: State

Evaluation date: 07/12/1995

CROWN CORK & SEAL CO INC (Continued) 1000412715

Evaluation: COMPLIANCE EVALUATION INSPECTION ON-SITE
Area of violation: Generators - Pre-transport
Date achieved compliance: 07/13/1995
Evaluation lead agency: EPA

Evaluation date: 12/26/1990
Evaluation: COMPLIANCE EVALUATION INSPECTION ON-SITE
Area of violation: Not reported
Date achieved compliance: Not reported
Evaluation lead agency: State

Evaluation date: 09/06/1989
Evaluation: COMPLIANCE EVALUATION INSPECTION ON-SITE
Area of violation: LDR - General
Date achieved compliance: 11/16/1989
Evaluation lead agency: State

Evaluation date: 09/06/1989
Evaluation: COMPLIANCE EVALUATION INSPECTION ON-SITE
Area of violation: TSD - General
Date achieved compliance: 11/16/1989
Evaluation lead agency: State

Evaluation date: 05/15/1989
Evaluation: FOCUSED COMPLIANCE INSPECTION
Area of violation: LDR - General
Date achieved compliance: 05/30/1989
Evaluation lead agency: EPA Contractor/Grantee

Evaluation date: 10/11/1988
Evaluation: NON-FINANCIAL RECORD REVIEW
Area of violation: Not reported
Date achieved compliance: Not reported
Evaluation lead agency: State

Evaluation date: 10/29/1987
Evaluation: NON-FINANCIAL RECORD REVIEW
Area of violation: LDR - General
Date achieved compliance: 05/30/1989
Evaluation lead agency: EPA

Evaluation date: 09/24/1986
Evaluation: COMPLIANCE EVALUATION INSPECTION ON-SITE
Area of violation: TSD - General
Date achieved compliance: 02/20/1987
Evaluation lead agency: State

Evaluation date: 09/24/1985
Evaluation: FINANCIAL RECORD REVIEW
Area of violation: Not reported
Date achieved compliance: Not reported
Evaluation lead agency: State

Evaluation date: 07/17/1984
Evaluation: COMPLIANCE EVALUATION INSPECTION ON-SITE
Area of violation: TSD - General
Date achieved compliance: 07/12/1984

CROWN CORK & SEAL CO INC (Continued) 1000412715

Evaluation lead agency: State

Evaluation date: 07/17/1984
Evaluation: COMPLIANCE SCHEDULE EVALUATION
Area of violation: TSD - General
Date achieved compliance: 08/30/1984
Evaluation lead agency: EPA-Initiated Oversight/Observation/Training Actions

Evaluation date: 03/06/1984
Evaluation: COMPLIANCE EVALUATION INSPECTION ON-SITE
Area of violation: TSD - General
Date achieved compliance: 05/15/1984
Evaluation lead agency: EPA-Initiated Oversight/Observation/Training Actions

Evaluation date: 03/06/1984
Evaluation: COMPLIANCE EVALUATION INSPECTION ON-SITE
Area of violation: TSD - General
Date achieved compliance: 06/13/1984
Evaluation lead agency: EPA

FINDS:
Other Pertinent Environmental Activity Identified at Site

AFS (Aerometric Information Retrieval System (AIRS) Facility Subsystem) replaces the former Compliance Data System (CDS), the National Emission Data System (NEDS), and the Storage and Retrieval of Aerometric Data (SAROAD). AIRS is the national repository for information concerning airborne pollution in the United States. AFS is used to track emissions and compliance data from industrial plants. AFS data are utilized by states to prepare State Implementation Plans to comply with regulatory programs and by EPA as an input for the estimation of total national emissions. AFS is undergoing a major redesign to support facility operating permits required under Title V of the Clean Air Act.

NCDB (National Compliance Data Base) supports implementation of the Federal Insecticide, Fungicide, and Rodenticide Act (FIFRA) and the Toxic Substances Control Act (TSCA). The system tracks inspections in regions and states with cooperative agreements, enforcement actions, and settlements.

TRIS (Toxics Release Inventory System) contains information from facilities on the amounts of over 300 listed toxic chemicals that these facilities release directly to air, water, land, or that are transported off-site.

The NEI (National Emissions Inventory) database contains information on stationary and mobile sources that emit criteria air pollutants and their precursors, as well as hazardous air pollutants (HAPs).

NE-IIS (Nebraska Integrated Information System). The Nebraska Department of Environmental Quality's system maintains the EPA's facility files.

RCRAInfo is a national information system that supports the Resource Conservation and Recovery Act (RCRA) program through the tracking of events and activities related to facilities that generate, transport, and treat, store, or dispose of hazardous waste. RCRAInfo allows RCRA

CROWN CORK & SEAL CO INC (Continued) 1000412715

program staff to track the notification, permit, compliance, and corrective action activities required under RCRA.

ICIS (Integrated Compliance Information System) is the Integrated Compliance Information System and provides a database that, when complete, will contain integrated Enforcement and Compliance information across most of EPA's programs. The vision for ICIS is to replace EPA's independent databases that contain Enforcement data with a single repository for that information. Currently, ICIS contains all Federal Administrative and Judicial enforcement actions. This information is maintained in ICIS by EPA in the Regional offices and its Headquarters. A future release of ICIS will replace the Permit Compliance System (PCS) which supports the NPDES and will integrate that information with Federal actions already in the system. ICIS also has the capability to track other activities occuring in the Region that support Compliance and Enforcement programs. These include; Incident Tracking, Compliance Assistance, and Compliance Monitoring.

CORRACTS:

EPA ID:	NED007263353
EPA Region:	7
Area Name:	ENTIRE FACILITY
Actual Date:	1/28/1992
Action:	CA075ME - CA Prioritization, Facility or area was assigned a medium corrective action priority
NAICS Code(s):	332431 Metal Can Manufacturing
Original schedule date:	Not reported
Schedule end date:	Not reported

EPA ID:	NED007263353
EPA Region:	7
Area Name:	ENTIRE FACILITY
Actual Date:	2/26/1996
Action:	CA750NO - Migration of Contaminated Groundwater under Control, Unacceptable migration of contaminated groundwater is observed or expected
NAICS Code(s):	332431 Metal Can Manufacturing
Original schedule date:	Not reported
Schedule end date:	Not reported

EPA ID:	NED007263353
EPA Region:	7
Area Name:	ENTIRE FACILITY
Actual Date:	2/26/1996
Action:	CA725NO - Current Human Exposures Under Control, Current human exposures are NOT under control
NAICS Code(s):	332431 Metal Can Manufacturing
Original schedule date:	Not reported
Schedule end date:	Not reported

EPA ID:	NED007263353

CROWN CORK & SEAL CO INC (Continued) 1000412715

EPA Region:	7
Area Name:	ENTIRE FACILITY
Actual Date:	5/31/1989
Action:	CA070YE - RFA Determination Of Need For An RFI, RFI is Necessary
NAICS Code(s):	332431 Metal Can Manufacturing
Original schedule date:	Not reported
Schedule end date:	Not reported

EPA ID:	NED007263353
EPA Region:	7
Area Name:	ENTIRE FACILITY
Actual Date:	4/23/1998
Action:	CA100 - RFI Imposition
NAICS Code(s):	332431 Metal Can Manufacturing
Original schedule date:	Not reported
Schedule end date:	Not reported

EPA ID:	NED007263353
EPA Region:	7
Area Name:	ENTIRE FACILITY
Actual Date:	5/31/2002
Action:	CA725YE - Current Human Exposures Under Control, Yes, Current Human Exposures Under Control has been verified
NAICS Code(s):	332431 Metal Can Manufacturing
Original schedule date:	Not reported
Schedule end date:	Not reported

EPA ID:	NED007263353
EPA Region:	7
Area Name:	ENTIRE FACILITY
Actual Date:	9/5/2003
Action:	CA650 - Stabilization Construction Completed
NAICS Code(s):	332431 Metal Can Manufacturing
Original schedule date:	Not reported
Schedule end date:	Not reported

EPA ID:	NED007263353
EPA Region:	7
Area Name:	ENTIRE FACILITY
Actual Date:	9/11/2002
Action:	CA750YE - Migration of Contaminated Groundwater under Control, Yes, Migration of Contaminated Groundwater Under Control has been verified
NAICS Code(s):	332431 Metal Can Manufacturing
Original schedule date:	Not reported
Schedule end date:	Not reported

EPA ID:	NED007263353
EPA Region:	7
Area Name:	ENTIRE FACILITY
Actual Date:	9/22/2004
Action:	CA200 - RFI Approved
NAICS Code(s):	332431

CROWN CORK & SEAL CO INC (Continued) 1000412715

Metal Can Manufacturing
Original schedule date: Not reported
Schedule end date: Not reported

EPA ID: NED007263353
EPA Region: 7
Area Name: ENTIRE FACILITY
Actual Date: 9/30/1994
Action: CA225YE - Stabilization Measures Evaluation, This facility ,is amenable to stabilization activity based on the, status of corrective action work at the facility, technical factors, the degree of risk, timing considerations and administrative considerations
NAICS Code(s): 332431
Metal Can Manufacturing
Original schedule date: Not reported
Schedule end date: Not reported

EPA ID: NED007263353
EPA Region: 7
Area Name: ENTIRE FACILITY
Actual Date: 9/30/1999
Action: CA150 - RFI Workplan Approved
NAICS Code(s): 332431
Metal Can Manufacturing
Original schedule date: 11/15/1998
Schedule end date: Not reported

EPA ID: NED007263353
EPA Region: 7
Area Name: ENTIRE FACILITY
Actual Date: 10/21/1994
Action: CA075H - CA Prioritization, Facility or area was assigned a high corrective action priority
NAICS Code(s): 332431
Metal Can Manufacturing
Original schedule date: Not reported
Schedule end date: Not reported

C10 **CONTINENTAL CAN** **LUST** **S105173500**
NNW **4133 S 72ND ST** **SPILLS** **N/A**
1/8-1/4 **OMAHA, NE**
0.172 mi.
908 ft. **Site 2 of 3 in cluster C**

Relative:
Equal

Actual:
1082 ft.

LUST:
File Number: AP2499
Owner/RP: CONTINENTAL CAN CO
Facility Status: No Further Action
Incident Type: LUST
Line Num: 48
SFM Num: 2499

NE SPILL:
File Number: 18094-TSK-1455
Owner Name: CONTINENTAL CAN CO
Facility Status: UNKNOWN
Incident Type: PIPELINE

CONTINENTAL CAN (Continued) — S105173500

Line Num: 167
SFM Num: Not reported

C11 NNW 1/8-1/4 0.172 mi. 908 ft. — **CONTINENTAL CAN CO USA INC**, **4133 S 72ND ST**, **OMAHA, NE 68127** — UST — U004055159 / N/A

Site 3 of 3 in cluster C

Relative: Equal / **Actual: 1082 ft.**

UST:

Facility ID:	2499
Owner:	CONTINENTAL CAN CO USA INC
Owner Address:	800 CONNECTICUT AVE PO BOX 5410
Owner City,St,Zip:	NORWALK, CT 06850000
Closed:	0
Tank No:	Not reported
Tank Size:	Not reported
Tank Construction:	Not reported
Tank Internal Protection:	Not reported
Tank External Protection:	Not reported
Tank Contents:	Not reported
Tank Usage Status:	Not reported
Tank Type:	Not reported
Tank Secondary Containment:	Not reported
Piping Construction Material:	Not reported
Tank Date Installed:	Not reported
Last Date Used:	Not reported

D12 SE 1/8-1/4 0.174 mi. 918 ft. — **AMERICAN FREIGHTWAYS INC**, **6950 'J' ST**, **OMAHA, NE 68117** — UST, HIST UST — U003882516 / N/A

Site 1 of 2 in cluster D

Relative: Lower / **Actual: 1063 ft.**

UST:

Facility ID:	7849
Owner:	RLR Investment LLC Attn: Construction Dept
Owner Address:	PO Box 271
Owner City,St,Zip:	WILMINGTON, OH 45177
Closed:	Not reported
Tank No:	1
Tank Size:	12000
Tank Construction:	Steel
Tank Internal Protection:	Not reported
Tank External Protection:	Galvanic/Sacrificial Current Cathodic Protection, STIP3
Tank Contents:	Empty
Tank Usage Status:	Temporarily Out of Use
Tank Type:	Federally Regulated
Tank Secondary Containment:	Double Walled
Piping Construction Material:	Fiberglass Reinforced Plastic
Tank Date Installed:	1992
Last Date Used:	Not reported

HIST UST:

Facility ID:	7849
Owner:	RLR Investment LLC Attn: Construction Dept

AMERICAN FREIGHTWAYS INC (Continued) U003882516

Owner Address: PO Box 271
Owner City,St,Zip: WILMINGTON, OH 451770000
Tank Number: 1
Tank Usage Status: Temporarily Out of Use
Tank Size (Gal): 12000
Tank Construction Material: Steel
Tank Content(s): #2 Diesel
Tank Installed In: 1992
Piping Construction Material(s): Fiberglass Reinforced Plastic

---

D13 **ANR FREIGHT SYSTEM** LUST S100536872
SE **6850 J STREET** NPDES N/A
1/8-1/4 **OMAHA, NE**
0.174 mi.
918 ft. **Site 2 of 2 in cluster D**

Relative:
Lower

Actual:
1063 ft.

LUST:
File Number: 03033-MS-0000
Owner/RP: GRAVES TRUCK LINE
Facility Status: No Further Action
Incident Type: LUST
Line Num: 471
SFM Num: NONE

File Number: 071493-NM-1350
Owner/RP: ANR FREIGHT SYSTEM
Facility Status: Priority List for orphan sites (Responsible Party not viable)
Incident Type: LUST
Line Num: 98
SFM Num: 1726

NE NPDES:
Facility ID: 60231
Directions to Facility: N Side J St Between 72nd & 67th Sts

E14 **FEDERAL EXPRESS** LUST S105689960
North **7122 F ST, WASTE O** N/A
1/8-1/4 **OMAHA, NE**
0.195 mi.
1029 ft. **Site 1 of 4 in cluster E**

Relative:
Higher

Actual:
1087 ft.

LUST:
File Number: 091793-99-0000
Owner/RP: FEDERAL EXPRESS
Facility Status: No Further Action
Incident Type: LUST
Line Num: 407
SFM Num: 6671

E15 North 1/8-1/4 0.195 mi. 1029 ft. — **FEDERAL EXPRESS CORP**, **7122 'F' ST**, **OMAHA, NE 68117** — **UST** — **U004055871**, **N/A**

Site 2 of 4 in cluster E

Relative: Higher

Actual: 1087 ft.

UST:

Facility ID:	6871
Owner:	FEDERAL EXPRESS CORP
Owner Address:	7128 'F' ST
Owner City,St,Zip:	OMAHA, NE 661170000
Closed:	0
Tank No:	Not reported
Tank Size:	Not reported
Tank Construction:	Not reported
Tank Internal Protection:	Not reported
Tank External Protection:	Not reported
Tank Contents:	Not reported
Tank Usage Status:	Not reported
Tank Type:	Not reported
Tank Secondary Containment:	Not reported
Piping Construction Material:	Not reported
Tank Date Installed:	Not reported
Last Date Used:	Not reported

E16 North 1/8-1/4 0.197 mi. 1039 ft. — **FEDERAL EXPRESS CORPORATION**, **7128 F STREET**, **OMAHA, NE 68117** — **FINDS** — **1004748071**; **RCRA-CESQG** — **NED986370211**

Site 3 of 4 in cluster E

Relative: Higher

Actual: 1087 ft.

FINDS:

Other Pertinent Environmental Activity Identified at Site

NE-IIS (Nebraska Integrated Information System). The Nebraska Department of Environmental Quality's system maintains the EPA's facility files.

RCRAInfo is a national information system that supports the Resource Conservation and Recovery Act (RCRA) program through the tracking of events and activities related to facilities that generate, transport, and treat, store, or dispose of hazardous waste. RCRAinfo allows RCRA program staff to track the notification, permit, compliance, and corrective action activities required under RCRA.

RCRA-CESQG:

Date form received by agency:	06/14/1990
Facility name:	FEDERAL EXPRESS CORPORATION
Facility address:	7128 F STREET OMAHA, NE 68117
EPA ID:	NED986370211
Mailing address:	F STREET OMAHA, NE 68117
Contact:	BOB PORTER
Contact address:	7128 F STREET OMAHA, NE 68117
Contact country:	US
Contact telephone:	(402) 331-4975

FEDERAL EXPRESS CORPORATION (Continued) 1004748071

Contact email: Not reported
EPA Region: 07
Classification: Conditionally Exempt Small Quantity Generator
Description: Handler: generates 100 kg or less of hazardous waste per calendar month, and accumulates 1000 kg or less of hazardous waste at any time; or generates 1 kg or less of acutely hazardous waste per calendar month, and accumulates at any time; 1 kg or less of acutely hazardous waste; or 100 kg or less of any residue or contaminated soil, waste or other debris resulting from the cleanup of a spill, into or on any land or water, of acutely hazardous waste; or generates 100 kg or less of any residue or contaminated soil, waste or other debris resulting from the cleanup of a spill, into or on any land or water, of acutely hazardous waste during any calendar month, and accumulates at any time: 1 kg or less of acutely hazardous waste; or 100 kg or less of any residue or contaminated soil, waste or other debris resulting from the cleanup of a spill, into or on any land or water, of acutely hazardous waste

Owner/Operator Summary:
Owner/operator name: INDUSTRIAL 72 LIMITED PARTNERSHIP
Owner/operator address: Not reported
Not reported
Owner/operator country: Not reported
Owner/operator telephone: Not reported
Legal status: Private
Owner/Operator Type: Owner
Owner/Op start date: Not reported
Owner/Op end date: Not reported

Handler Activities Summary:
U.S. importer of hazardous waste: Unknown
Mixed waste (haz. and radioactive): Unknown
Recycler of hazardous waste: No
Transporter of hazardous waste: No
Treater, storer or disposer of HW: No
Underground injection activity: No
On-site burner exemption: Unknown
Furnace exemption: Unknown
Used oil fuel burner: No
Used oil processor: No
User oil refiner: No
Used oil fuel marketer to burner: No
Used oil Specification marketer: No
Used oil transfer facility: No
Used oil transporter: No
Off-site waste receiver: Commercial status unknown

Hazardous Waste Summary:
Waste code: D001
Waste name: IGNITABLE HAZARDOUS WASTES ARE THOSE WASTES WHICH HAVE A FLASHPOINT OF LESS THAN 140 DEGREES FAHRENHEIT AS DETERMINED BY A PENSKY-MARTENS CLOSED CUP FLASH POINT TESTER. ANOTHER METHOD OF DETERMINING THE FLASH POINT OF A WASTE IS TO REVIEW THE MATERIAL SAFETY DATA SHEET, WHICH CAN BE OBTAINED FROM THE MANUFACTURER OR DISTRIBUTOR OF THE MATERIAL. LACQUER THINNER IS AN EXAMPLE OF A COMMONLY USED SOLVENT WHICH WOULD BE CONSIDERED AS IGNITABLE HAZARDOUS WASTE.

FEDERAL EXPRESS CORPORATION (Continued) 1004748071

Violation Status: No violations found

E17
North
1/8-1/4
0.197 mi.
1039 ft.

FED-EX, OMA STATIO
7128 "F" STREET
OMAHA, NE

LUST **S104298033**
SPILLS **N/A**
LAST
NPDES

Site 4 of 4 in cluster E

Relative:
Higher

Actual:
1087 ft.

LUST:
File Number: 011394-NM-1400
Owner/RP: FEDERAL EXPRESS
Facility Status: No Further Action
Incident Type: LUST
Line Num: 408
SFM Num: 6671

NE SPILL:
File Number: 020399-NH-1400
Owner Name: FEDERAL EXPRESS
Facility Status: NFA
Incident Type: ABV GRND TNK
Line Num: 210
SFM Num: 6671

LAST:
File Number: 020399-NH-1400
Owner/RP: FEDERAL EXPRESS
Facility Status: No Further Action
Incident Type: ABV GRND TNK
Line Num: 210
SFM Num: 6671

NE NPDES:
Facility ID: 59550
Directions to Facility: NE cnr 72nd St & F St

F18
SSW
1/8-1/4
0.200 mi.
1056 ft.

PEPSI COLA BOTTLIN
4603 S 72ND
OMAHA, NE

LUST **S101292639**
N/A

Site 1 of 4 in cluster F

Relative:
Lower

Actual:
1057 ft.

LUST:
File Number: 071693-NM-1045
Owner/RP: PEPSI COLA BOTTLIN
Facility Status: Priority List for orphan sites (Responsible Party not viable)
Incident Type: LUST
Line Num: 845
SFM Num: 2431

F19 SSW 1/8-1/4 0.200 mi. 1056 ft. — **PEPSI COLA BOTTLING GROUP**, **4603 S. 72 ST.**, **OMAHA, NE 68127** — **FINDS** **1000636597**; **RCRA-CESQG** **NED986377695**

Site 2 of 4 in cluster F

Relative: Lower

Actual: 1057 ft.

FINDS:

Other Pertinent Environmental Activity Identified at Site

TRIS (Toxics Release Inventory System) contains information from facilities on the amounts of over 300 listed toxic chemicals that these facilities release directly to air, water, land, or that are transported off-site.

NE-IIS (Nebraska Integrated Information System). The Nebraska Department of Environmental Quality's system maintains the EPA's facility files.

RCRAInfo is a national information system that supports the Resource Conservation and Recovery Act (RCRA) program through the tracking of events and activities related to facilities that generate, transport, and treat, store, or dispose of hazardous waste. RCRAInfo allows RCRA program staff to track the notification, permit, compliance, and corrective action activities required under RCRA.

RCRA-CESQG:

Date form received by agency:	04/18/2005
Facility name:	PEPSI BOTTLING GROUP LLC
Facility address:	4603 SOUTH 72ND STREET OMAHA, NE 68127
EPA ID:	NED986377695
Mailing address:	SOUTH 72ND STREET OMAHA, NE 68127
Contact:	C. CLINE
Contact address:	4603 SOUTH 72ND STREET OMAHA, NE 68127
Contact country:	US
Contact telephone:	(402) 331-5600
Contact email:	Not reported
EPA Region:	07
Land type:	Private
Classification:	Conditionally Exempt Small Quantity Generator
Description:	Handler: generates 100 kg or less of hazardous waste per calendar month, and accumulates 1000 kg or less of hazardous waste at any time; or generates 1 kg or less of acutely hazardous waste per calendar month, and accumulates at any time: 1 kg or less of acutely hazardous waste; or 100 kg or less of any residue or contaminated soil, waste or other debris resulting from the cleanup of a spill, into or on any land or water, of acutely hazardous waste; or generates 100 kg or less of any residue or contaminated soil, waste or other debris resulting from the cleanup of a spill, into or on any land or water, of acutely hazardous waste during any calendar month, and accumulates at any time: 1 kg or less of acutely hazardous waste; or 100 kg or less of any residue or contaminated soil, waste or other debris resulting from the cleanup of a spill, into or on any land or water, of acutely hazardous waste

PEPSI COLA BOTTLING GROUP (Continued) 1000636597

Owner/Operator Summary:

Owner/operator name:	PEPSI COLA CO SOUTH
Owner/operator address:	4100 ALPA ROAD SUITE 300 DALLAS, TX 75244
Owner/operator country:	Not reported
Owner/operator telephone:	(214) 960-8366
Legal status:	Private
Owner/Operator Type:	Owner
Owner/Op start date:	01/01/0001
Owner/Op end date:	Not reported

Owner/operator name:	PEPSI COLA CO SOUTH
Owner/operator address:	4100 ALPA ROAD SUITE 300 DALLAS, TX 75244
Owner/operator country:	Not reported
Owner/operator telephone:	(214) 960-8366
Legal status:	Private
Owner/Operator Type:	Owner
Owner/Op start date:	Not reported
Owner/Op end date:	Not reported

Handler Activities Summary:

U.S. importer of hazardous waste:	Unknown
Mixed waste (haz. and radioactive):	Unknown
Recycler of hazardous waste:	No
Transporter of hazardous waste:	No
Treater, storer or disposer of HW:	No
Underground injection activity:	No
On-site burner exemption:	Unknown
Furnace exemption:	Unknown
Used oil fuel burner:	No
Used oil processor:	No
User oil refiner:	No
Used oil fuel marketer to burner:	No
Used oil Specification marketer:	No
Used oil transfer facility:	No
Used oil transporter:	No
Off-site waste receiver:	Commercial status unknown

Historical Generators:

Date form received by agency:	02/06/1997
Facility name:	PEPSI BOTTLING GROUP LLC
Site name:	PEPSI COLA CO - OMAHA
Classification:	Conditionally Exempt Small Quantity Generator

Hazardous Waste Summary:

Waste code:	D001
Waste name:	IGNITABLE HAZARDOUS WASTES ARE THOSE WASTES WHICH HAVE A FLASHPOINT OF LESS THAN 140 DEGREES FAHRENHEIT AS DETERMINED BY A PENSKY-MARTENS CLOSED CUP FLASH POINT TESTER. ANOTHER METHOD OF DETERMINING THE FLASH POINT OF A WASTE IS TO REVIEW THE MATERIAL SAFETY DATA SHEET, WHICH CAN BE OBTAINED FROM THE MANUFACTURER OR DISTRIBUTOR OF THE MATERIAL. LACQUER THINNER IS AN EXAMPLE OF A COMMONLY USED SOLVENT WHICH WOULD BE CONSIDERED AS IGNITABLE HAZARDOUS WASTE.

PEPSI COLA BOTTLING GROUP (Continued) 1000636597

Waste code: D035
Waste name: METHYL ETHYL KETONE

Waste code: D001
Waste name: IGNITABLE HAZARDOUS WASTES ARE THOSE WASTES WHICH HAVE A FLASHPOINT OF LESS THAN 140 DEGREES FAHRENHEIT AS DETERMINED BY A PENSKY-MARTENS CLOSED CUP FLASH POINT TESTER. ANOTHER METHOD OF DETERMINING THE FLASH POINT OF A WASTE IS TO REVIEW THE MATERIAL SAFETY DATA SHEET, WHICH CAN BE OBTAINED FROM THE MANUFACTURER OR DISTRIBUTOR OF THE MATERIAL. LACQUER THINNER IS AN EXAMPLE OF A COMMONLY USED SOLVENT WHICH WOULD BE CONSIDERED AS IGNITABLE HAZARDOUS WASTE.

Waste code: D035
Waste name: METHYL ETHYL KETONE

Violation Status: No violations found

Evaluation Action Summary:
Evaluation date: 11/06/1996
Evaluation: COMPLIANCE EVALUATION INSPECTION ON-SITE
Area of violation: Not reported
Date achieved compliance: Not reported
Evaluation lead agency: EPA

F20 SSW 1/8-1/4 0.200 mi. 1056 ft. **PEPSI COLA BOTTLING CO** UST U004059362
4603 S 72ND ST N/A
OMAHA, NE 68127

Site 3 of 4 in cluster F

Relative: Lower
Actual: 1057 ft.

UST:
Facility ID: 2431
Owner: PEPSI COLA CO
Owner Address: 510 W SKELLY DR
Owner City,St,Zip: TULSA, OK 741070000
Closed: 0
Tank No: Not reported
Tank Size: Not reported
Tank Construction: Not reported
Tank Internal Protection: Not reported
Tank External Protection: Not reported
Tank Contents: Not reported
Tank Usage Status: Not reported
Tank Type: Not reported
Tank Secondary Containment: Not reported
Piping Construction Material: Not reported
Tank Date Installed: Not reported
Last Date Used: Not reported

F21 **RYDER TRUCK RENTAL** **FINDS** **1004748142**
SSW **4603 SOUTH 72ND STREET** **RCRA-CESQG** **NED986387306**
1/8-1/4 **OMAHA, NE 68127**
0.200 mi.
1056 ft. **Site 4 of 4 in cluster F**

Relative:
Lower

Actual:
1057 ft.

FINDS:
Other Pertinent Environmental Activity identified at Site

NE-IIS (Nebraska Integrated Information System). The Nebraska Department of Environmental Quality's system maintains the EPA's facility files.

RCRAInfo is a national information system that supports the Resource Conservation and Recovery Act (RCRA) program through the tracking of events and activities related to facilities that generate, transport, and treat, store, or dispose of hazardous waste. RCRAInfo allows RCRA program staff to track the notification, permit, compliance, and corrective action activities required under RCRA.

RCRA-CESQG:

Date form received by agency:	03/12/1996
Facility name:	RYDER TRUCK RENTAL
Facility address:	4603 SOUTH 72ND STREET OMAHA, NE 68127
EPA ID:	NED986387306
Mailing address:	SOUTH 72ND STREET OMAHA, NE 68127
Contact:	MATTHEW WILLIS
Contact address:	4603 SOUTH 72ND STREET OMAHA, NE 68127
Contact country:	US
Contact telephone:	(402) 503-7829
Contact email:	Not reported
EPA Region:	07
Classification:	Conditionally Exempt Small Quantity Generator
Description:	Handler: generates 100 kg or less of hazardous waste per calendar month, and accumulates 1000 kg or less of hazardous waste at any time; or generates 1 kg or less of acutely hazardous waste per calendar month, and accumulates at any time: 1 kg or less of acutely hazardous waste; or 100 kg or less of any residue or contaminated soil, waste or other debris resulting from the cleanup of a spill, into or on any land or water, of acutely hazardous waste; or generates 100 kg or less of any residue or contaminated soil, waste or other debris resulting from the cleanup of a spill, into or on any land or water, of acutely hazardous waste during any calendar month, and accumulates at any time: 1 kg or less of acutely hazardous waste; or 100 kg or less of any residue or contaminated soil, waste or other debris resulting from the cleanup of a spill, into or on any land or water, of acutely hazardous waste

Owner/Operator Summary:

Owner/operator name:	RYDER TRUCK RENTAL
Owner/operator address:	2525 E EUCLID SUITE 212 DES MOINES, IA 50306
Owner/operator country:	Not reported
Owner/operator telephone:	(515) 265-5868

RYDER TRUCK RENTAL (Continued) 1004748142

Legal status: Private
Owner/Operator Type: Owner
Owner/Op start date: Not reported
Owner/Op end date: Not reported

Handler Activities Summary:
U.S. importer of hazardous waste: Unknown
Mixed waste (haz. and radioactive): Unknown
Recycler of hazardous waste: No
Transporter of hazardous waste: No
Treater, storer or disposer of HW: No
Underground injection activity: No
On-site burner exemption: Unknown
Furnace exemption: Unknown
Used oil fuel burner: No
Used oil processor: No
User oil refiner: No
Used oil fuel marketer to burner: No
Used oil Specification marketer: No
Used oil transfer facility: No
Used oil transporter: No
Off-site waste receiver: Commercial status unknown

Hazardous Waste Summary:
Waste code: D001
Waste name: IGNITABLE HAZARDOUS WASTES ARE THOSE WASTES WHICH HAVE A FLASHPOINT OF LESS THAN 140 DEGREES FAHRENHEIT AS DETERMINED BY A PENSKY-MARTENS CLOSED CUP FLASH POINT TESTER. ANOTHER METHOD OF DETERMINING THE FLASH POINT OF A WASTE IS TO REVIEW THE MATERIAL SAFETY DATA SHEET, WHICH CAN BE OBTAINED FROM THE MANUFACTURER OR DISTRIBUTOR OF THE MATERIAL. LACQUER THINNER IS AN EXAMPLE OF A COMMONLY USED SOLVENT WHICH WOULD BE CONSIDERED AS IGNITABLE HAZARDOUS WASTE.

Waste code: D008
Waste name: LEAD

Waste code: D039
Waste name: TETRACHLOROETHYLENE

Violation Status: No violations found

G22 **REGIS FOOD MART** UST U003881960
NNW **7202 F STREET** HIST UST N/A
1/8-1/4 **OMAHA, NE 68127**
0.209 mi.
1101 ft. **Site 1 of 6 in cluster G**

Relative: **Higher**
Actual: **1085 ft.**

UST:
Facility ID: 496
Owner: Hancock II Inc
Owner Address: 7202 F Street
Owner City,St,Zip: Omaha, NE 68127
Closed: Not reported
Tank No: 2
Tank Size: 12000
Tank Construction: Steel
Tank Internal Protection: None
Tank External Protection: None

REGIS FOOD MART (Continued) U003881960

Tank Contents:	Gasoline
Tank Usage Status:	Currently In Use
Tank Type:	Federally Regulated
Tank Secondary Containment:	Not reported
Piping Construction Material:	Fiberglass Reinforced Plastic
Tank Date Installed:	1991
Last Date Used:	Not reported

Facility ID:	496
Owner:	Hancock II Inc
Owner Address:	7202 F Street
Owner City,St,Zip:	Omaha, NE 68127
Closed:	Not reported
Tank No:	3
Tank Size:	12000
Tank Construction:	Steel
Tank Internal Protection:	None
Tank External Protection:	None
Tank Contents:	10% Ethanol
Tank Usage Status:	Currently In Use
Tank Type:	Federally Regulated
Tank Secondary Containment:	Not reported
Piping Construction Material:	Fiberglass Reinforced Plastic
Tank Date Installed:	1991
Last Date Used:	Not reported

Facility ID:	496
Owner:	Hancock II Inc
Owner Address:	7202 F Street
Owner City,St,Zip:	Omaha, NE 68127
Closed:	Not reported
Tank No:	4
Tank Size:	12000
Tank Construction:	Steel
Tank Internal Protection:	None
Tank External Protection:	None
Tank Contents:	Gasoline
Tank Usage Status:	Currently In Use
Tank Type:	Federally Regulated
Tank Secondary Containment:	Not reported
Piping Construction Material:	Fiberglass Reinforced Plastic
Tank Date Installed:	1991
Last Date Used:	Not reported

Facility ID:	496
Owner:	Hancock II Inc
Owner Address:	7202 F Street
Owner City,St,Zip:	Omaha, NE 68127
Closed:	Not reported
Tank No:	5
Tank Size:	8200
Tank Construction:	Steel
Tank Internal Protection:	None
Tank External Protection:	Galvanic/Sacrificial Current Cathodic Protection, Impressed Current Cathodic Protection
Tank Contents:	#2 Diesel
Tank Usage Status:	Currently In Use

REGIS FOOD MART (Continued) U003881960

Tank Type: Federally Regulated
Tank Secondary Containment: Not reported
Piping Construction Material: Fiberglass Reinforced Plastic
Tank Date Installed: 1998
Last Date Used: Not reported

HIST UST:
Facility ID: 496
Owner: B & J Petroleum
Owner Address: 7202 F Street
Owner City,St,Zip: Omaha, NE 68127
Tank Number: 2
Tank Usage Status: Currently In Use
Tank Size (Gal): 12000
Tank Construction Material: Steel
Tank Content(s): Gasoline
Tank Installed In: 1991
Piping Construction Material(s): Fiberglass Reinforced Plastic

Facility ID: 496
Owner: B & J Petroleum
Owner Address: 7202 F Street
Owner City,St,Zip: Omaha, NE 68127
Tank Number: 3
Tank Usage Status: Currently In Use
Tank Size (Gal): 12000
Tank Construction Material: Steel
Tank Content(s): Gasoline
Tank Installed In: 1991
Piping Construction Material(s): Fiberglass Reinforced Plastic

Facility ID: 496
Owner: B & J Petroleum
Owner Address: 7202 F Street
Owner City,St,Zip: Omaha, NE 68127
Tank Number: 4
Tank Usage Status: Currently In Use
Tank Size (Gal): 12000
Tank Construction Material: Steel
Tank Content(s): Gasoline
Tank Installed In: 1991
Piping Construction Material(s): Fiberglass Reinforced Plastic

Facility ID: 496
Owner: B & J Petroleum
Owner Address: 7202 F Street
Owner City,St,Zip: Omaha, NE 68127
Tank Number: 5
Tank Usage Status: Currently In Use
Tank Size (Gal): 82000
Tank Construction Material: Steel
Tank Content(s): #2 Diesel
Tank Installed In: 1998
Piping Construction Material(s): Fiberglass Reinforced Plastic

G23
NNW
1/8-1/4
0.209 mi.
1101 ft.

AMOCO STATION #568
7202 F ST
OMAHA, NE

LUST **S105173482**
N/A

Site 2 of 6 in cluster G

Relative:
Higher

Actual:
1085 ft.

LUST:
File Number: AP0496
Owner/RP: AMOCO OIL CO
Facility Status: No Further Action
Incident Type: LUST
Line Num: 17
SFM Num: 0496

G24
NNW
1/8-1/4
0.209 mi.
1101 ft.

RONS AMOCO STATION
7202 F ST, NW CRNR
OMAHA, NE

LUST **S101547692**
N/A

Site 3 of 6 in cluster G

Relative:
Higher

Actual:
1085 ft.

LUST:
File Number: 052991-KM-1620
Owner/RP: BP AMOCO
Facility Status: Additional work needed, DEQ has not yet directed the work to begin
Incident Type: LUST
Line Num: 167
SFM Num: 0496

G25
NNW
1/8-1/4
0.212 mi.
1120 ft.

UPDIKE
7222 F ST
OMAHA, NE 68127

FINDS **1005825166**
LUST **1100068977285**

Site 4 of 6 in cluster G

Relative:
Higher

Actual:
1084 ft.

FINDS:
Other Pertinent Environmental Activity Identified at Site

NE-IIS (Nebraska Integrated Information System). The Nebraska Department of Environmental Quality's system maintains the EPA's facility files.

LUST:
File Number: 051493-DB-1630
Owner/RP: BENSON 66 SERVICE
Facility Status: Priority List for orphan sites (Responsible Party not viable)
Incident Type: LUST
Line Num: 135
SFM Num: 0835

G26 NNW 1/8-1/4 0.212 mi. 1120 ft. — **UPDIKE**, **7222 'F' ST**, **OMAHA, NE 68127** — **UST** — **U004059650** / **N/A**

Site 5 of 6 in cluster G

Relative: Higher — **Actual: 1084 ft.**

UST:

Facility ID:	835
Owner:	BENSON 66 SERVICE INC
Owner Address:	200 ESSEX CT
Owner City,St,Zip:	OMAHA, NE 681140000
Closed:	0
Tank No:	Not reported
Tank Size:	Not reported
Tank Construction:	Not reported
Tank Internal Protection:	Not reported
Tank External Protection:	Not reported
Tank Contents:	Not reported
Tank Usage Status:	Not reported
Tank Type:	Not reported
Tank Secondary Containment:	Not reported
Piping Construction Material:	Not reported
Tank Date Installed:	Not reported
Last Date Used:	Not reported

G27 NNW 1/8-1/4 0.213 mi. 1125 ft. — **UPDIKE PLANT**, **7222 F STREET UPDI**, **OMAHA, NE** — **SPILLS LAST** — **1004425273** / **N/A**

Site 6 of 6 in cluster G

Relative: Higher — **Actual: 1085 ft.**

NE SPILL:

File Number:	032994-GW-1115
Owner Name:	BENSON "66"
Facility Status:	**PL**
Incident Type:	ABV GRND TNK
Line Num:	100
SFM Num:	0835

LAST:

File Number:	032994-GW-1115
Owner/RP:	BENSON "66"
Facility Status:	**Priority List for orphan sites (Responsible Party not viable)**
Incident Type:	ABV GRND TNK
Line Num:	100
SFM Num:	0835

H28 NNE 1/8-1/4 0.230 mi. 1214 ft. — **OMAHA FIRE STATION #30**, **6936 'F' ST**, **OMAHA, NE 68117** — **UST** — **U004058167** / **N/A**

Site 1 of 4 in cluster H

Relative: Higher — **Actual: 1086 ft.**

UST:

Facility ID:	268
Owner:	CITY OF OMAHA
Owner Address:	1819 FARNAM ST ROOM 1006
Owner City,St,Zip:	OMAHA, NE 681830000

OMAHA FIRE STATION #30 (Continued) — **U004058167**

Closed:	0
Tank No:	Not reported
Tank Size:	Not reported
Tank Construction:	Not reported
Tank Internal Protection:	Not reported
Tank External Protection:	Not reported
Tank Contents:	Not reported
Tank Usage Status:	Not reported
Tank Type:	Not reported
Tank Secondary Containment:	Not reported
Piping Construction Material:	Not reported
Tank Date Installed:	Not reported
Last Date Used:	Not reported

H29 — **FIRE STATION #30** — **LUST** — **S101822866**
NNE — **6936 F ST** — **N/A**
1/8-1/4 — **OMAHA, NE**
0.230 mi.
1214 ft. — **Site 2 of 4 in cluster H**

Relative:
Higher

Actual:
1086 ft.

LUST:

File Number:	113095-99-0002
Owner/RP:	CITY OF OMAHA
Facility Status:	**No Further Action**
Incident Type:	LUST-EXEMPT TK
Line Num:	248
SFM Num:	0268

H30 — **BALTZELL AGRI PRODUCTS** — **UST** — **U004054275**
NNE — **6930 F STREET** — **N/A**
1/8-1/4 — **OMAHA, NE 68117**
0.233 mi.
1229 ft. — **Site 3 of 4 in cluster H**

Relative:
Higher

Actual:
1086 ft.

UST:

Facility ID:	12074
Owner:	Baltzell Agri Products
Owner Address:	6930 F Street
Owner City,St,Zip:	Omaha, NE 68117
Closed:	0
Tank No:	Not reported
Tank Size:	Not reported
Tank Construction:	Not reported
Tank Internal Protection:	Not reported
Tank External Protection:	Not reported
Tank Contents:	Not reported
Tank Usage Status:	Not reported
Tank Type:	Not reported
Tank Secondary Containment:	Not reported
Piping Construction Material:	Not reported
Tank Date Installed:	Not reported
Last Date Used:	Not reported

H31 NNE 1/8-1/4 0.233 mi. 1229 ft. — **BALTZELL AGRI PROD**, 5930 F ST, OMAHA, NE — LUST — S105690066, N/A

Site 4 of 4 in cluster H

Relative: Higher
Actual: 1086 ft.

LUST:

File Number:	051399-99-0008
Owner/RP:	BALTZELL AGRA PROD
Facility Status:	**No Further Action**
Incident Type:	LUST
Line Num:	117
SFM Num:	11737

I32 NW 1/8-1/4 0.246 mi. 1301 ft. — **GREAT PLAINS MATERIALS**, 7310 'F' ST, OMAHA, NE 68127 — UST — U004056254, N/A

Site 1 of 2 in cluster I

Relative: Higher
Actual: 1084 ft.

UST:

Facility ID:	5285
Owner:	GREAT PLAINS MATERIALS
Owner Address:	7310 'F' ST
Owner City,St,Zip:	OMAHA, NE 681270000
Closed:	0
Tank No:	Not reported
Tank Size:	Not reported
Tank Construction:	Not reported
Tank Internal Protection:	Not reported
Tank External Protection:	Not reported
Tank Contents:	Not reported
Tank Usage Status:	Not reported
Tank Type:	Not reported
Tank Secondary Containment:	Not reported
Piping Construction Material:	Not reported
Tank Date Installed:	Not reported
Last Date Used:	Not reported

I33 NW 1/8-1/4 0.246 mi. 1301 ft. — **GREAT PLAINS MATER**, 7310 F STREET, OMAHA, NE — LUST — S104916460, N/A

Site 2 of 2 in cluster I

Relative: Higher
Actual: 1084 ft.

LUST:

File Number:	041497-GW-1015
Owner/RP:	UNKNOWN
Facility Status:	**Priority List for orphan sites (Responsible Party not viable)**
Incident Type:	LUST-EXEMPT TK
Line Num:	1123
SFM Num:	5285

J34
ESE
1/4-1/2
0.265 mi.
1402 ft.

KRAFT FOODS
6824 J ST
OMAHA, NE

LUST S106249663
N/A

Site 1 of 2 in cluster J

Relative:
Lower

Actual:
1057 ft.

LUST:
File Number: 051388-TH-1620
Owner/RP: KRAFT FOOD GROUP
Facility Status: No Further Action
Incident Type: LUST-EXEMPT TK
Line Num: 142
SFM Num: 4296

35
NE
1/4-1/2
0.267 mi.
1410 ft.

HERSHEY PASTA GROU
6848 F ST
OMAHA, NE

LUST S106249654
N/A

Relative:
Higher

Actual:
1086 ft.

LUST:
File Number: 050288-TH-1045
Owner/RP: HERSHEY PASTA GROU
Facility Status: No Further Action
Incident Type: LUST
Line Num: 102
SFM Num: 6073

J36
ESE
1/4-1/2
0.269 mi.
1418 ft.

NEBRASKA BUILDERS
6820 J STREET
OMAHA, NE

LUST S104737880
N/A

Site 2 of 2 in cluster J

Relative:
Lower

Actual:
1056 ft.

LUST:
File Number: 040690-99-0002
Owner/RP: NEBRASKA BUILDERS
Facility Status: No Further Action
Incident Type: LUST
Line Num: 706
SFM Num: 2425

37
NW
1/4-1/2
0.298 mi.
1572 ft.

IDEAL TRUCK LINES
7410 F STREET
OMAHA, NE 68127

FINDS 1000832516
LUST NED986395954
NPDES
RCRA-NonGen

Relative:
Lower

Actual:
1071 ft.

FINDS:
Other Pertinent Environmental Activity Identified at Site

NE-IIS (Nebraska Integrated Information System). The Nebraska Department of Environmental Quality's system maintains the EPA's facility files.

RCRAinfo is a national information system that supports the Resource Conservation and Recovery Act (RCRA) program through the tracking of

IDEAL TRUCK LINES (Continued) 1000832516

events and activities related to facilities that generate, transport, and treat, store, or dispose of hazardous waste. RCRAInfo allows RCRA program staff to track the notification, permit, compliance, and corrective action activities required under RCRA.

LUST:
File Number: 111398-TH-0737
Owner/RP: IDEAL TRUCK LINES
Facility Status: Additional work needed, DEQ has not yet directed the work to begin
Incident Type: LUST
Line Num: 514
SFM Num: 1303

NE NPDES:
Facility ID: 10330
Directions to Facility: NE of jct 74th St & F St, SW of 72nd/I-80 jct

Facility ID: 20847
Directions to Facility: NE of jct 74th St & F St, SW of 72nd/I-80 jct

RCRA-NonGen:
Date form received by agency: 03/18/2004
Facility name: IDEAL TRUCK LINES
Facility address: 7410 F STREET
OMAHA, NE 68127
EPA ID: NED986385854
Mailing address: F STREET
OMAHA, NE 68127
Contact: RICHARD G NELSON
Contact address: 7410 F STREET
OMAHA, NE 68127
Contact country: US
Contact telephone: (402) 339-7500
Contact email: Not reported
EPA Region: 07
Land type: Private
Classification: Non-Generator
Description: Handler: Non-Generators do not presently generate hazardous waste

Owner/Operator Summary:
Owner/operator name: IDEAL TRUCK LINES INC
Owner/operator address: P.O. BOX 330
NORTON, KS 67654
Owner/operator country: Not reported
Owner/operator telephone: (913) 877-5124
Legal status: Private
Owner/Operator Type: Owner
Owner/Op start date: Not reported
Owner/Op end date: Not reported

Owner/operator name: IDEAL TRUCK LINES INC
Owner/operator address: P.O. BOX 330
NORTON, KS 67654
Owner/operator country: Not reported

IDEAL TRUCK LINES (Continued) 1000832516

Owner/operator telephone: (913) 677-5124
Legal status: Private
Owner/Operator Type: Owner
Owner/Op start date: 01/01/0001
Owner/Op end date: Not reported

Handler Activities Summary:
U.S. importer of hazardous waste: Unknown
Mixed waste (haz. and radioactive): Unknown
Recycler of hazardous waste: No
Transporter of hazardous waste: No
Treater, storer or disposer of HW: No
Underground injection activity: No
On-site burner exemption: Unknown
Furnace exemption: Unknown
Used oil fuel burner: No
Used oil processor: No
User oil refiner: No
Used oil fuel marketer to burner: No
Used oil Specification marketer: No
Used oil transfer facility: No
Used oil transporter: No
Off-site waste receiver: Commercial status unknown

Historical Generators:
Date form received by agency: 07/28/1992
Facility name: IDEAL TRUCK LINES
Classification: Small Quantity Generator

Hazardous Waste Summary:
Waste code: D001
Waste name: IGNITABLE HAZARDOUS WASTES ARE THOSE WASTES WHICH HAVE A FLASHPOINT OF LESS THAN 140 DEGREES FAHRENHEIT AS DETERMINED BY A PENSKY-MARTENS CLOSED CUP FLASH POINT TESTER. ANOTHER METHOD OF DETERMINING THE FLASH POINT OF A WASTE IS TO REVIEW THE MATERIAL SAFETY DATA SHEET, WHICH CAN BE OBTAINED FROM THE MANUFACTURER OR DISTRIBUTOR OF THE MATERIAL. LACQUER THINNER IS AN EXAMPLE OF A COMMONLY USED SOLVENT WHICH WOULD BE CONSIDERED AS IGNITABLE HAZARDOUS WASTE.

Waste code: D008
Waste name: LEAD

Waste code: D018
Waste name: BENZENE

Waste code: D039
Waste name: TETRACHLOROETHYLENE

Violation Status: No violations found

Evaluation Action Summary:
Evaluation date: 03/18/2004
Evaluation: FOCUSED COMPLIANCE INSPECTION
Area of violation: Not reported
Date achieved compliance: Not reported

IDEAL TRUCK LINES (Continued) — 1000832516

Evaluation lead agency: State

K38
SE
1/4-1/2
0.301 mi.
1591 ft.

CHURCHILL TRUCK LI
4512 S 68TH ST
OMAHA, NE

LUST — S102420587
N/A

Site 1 of 2 in cluster K

Relative:
Lower

Actual:
1033 ft.

LUST:
File Number: 030992-TH-1134
Owner/RP: CHURCHILL TRUCK LI
Facility Status: No Further Action
Incident Type: LUST
Line Num: 218
SFM Num: 2510

K39
SE
1/4-1/2
0.307 mi.
1618 ft.

OMAHA TRUCK TIRE C
4524 S 68TH ST
OMAHA, NE

LUST — S104737890
N/A

Site 2 of 2 in cluster K

Relative:
Lower

Actual:
1029 ft.

LUST:
File Number: 120789-99-0012
Owner/RP: OMAHA TRUCK TIRE C
Facility Status: No Further Action
Incident Type: LUST
Line Num: 609
SFM Num: 1546

L40
WNW
1/4-1/2
0.355 mi.
1872 ft.

THERMO KING
7505 'F' ST
OMAHA, NE

LUST — S102630320
N/A

Site 1 of 6 in cluster L

Relative:
Lower

Actual:
1051 ft.

LUST:
File Number: 051895-JB-1110
Owner/RP: THERMO KING
Facility Status: Additional work needed, DEQ has not yet directed the work to begin
Incident Type: LUST
Line Num: 1023
SFM Num: 2511

L41
WNW
1/4-1/2
0.358 mi.
1891 ft.

WEYERHAEUSER PAPER COMPANY
7517 F STREET
OMAHA, NE 68127

FINDS — 1000214971
LUST — NED041522632
SPILLS
CERC-NFRAP
LAST
RCRA-NonGen

Site 2 of 6 in cluster L

Relative:
Lower

Actual:
1048 ft.

FINDS:
Other Pertinent Environmental Activity identified at Site

WEYERHAEUSER PAPER COMPANY (Continued) **1000214971**

AFS (Aerometric Information Retrieval System (AIRS) Facility Subsystem) replaces the former Compliance Data System (CDS), the National Emission Data System (NEDS), and the Storage and Retrieval of Aerometric Data (SAROAD). AIRS is the national repository for information concerning airborne pollution in the United States. AFS is used to track emissions and compliance data from industrial plants. AFS data are utilized by states to prepare State Implementation Plans to comply with regulatory programs and by EPA as an input for the estimation of total national emissions. AFS is undergoing a major redesign to support facility operating permits required under Title V of the Clean Air Act.

NCDB (National Compliance Data Base) supports implementation of the Federal Insecticide, Fungicide, and Rodenticide Act (FIFRA) and the Toxic Substances Control Act (TSCA). The system tracks inspections in regions and states with cooperative agreements, enforcement actions, and settlements.

TRIS (Toxics Release Inventory System) contains information from facilities on the amounts of over 300 listed toxic chemicals that these facilities release directly to air, water, land, or that are transported off-site.

The NEI (National Emissions Inventory) database contains information on stationary and mobile sources that emit criteria air pollutants and their precursors, as well as hazardous air pollutants (HAPs).

NE-IIS (Nebraska Integrated Information System). The Nebraska Department of Environmental Quality's system maintains the EPA's facility files.

RCRAInfo is a national information system that supports the Resource Conservation and Recovery Act (RCRA) program through the tracking of events and activities related to facilities that generate, transport, and treat, store, or dispose of hazardous waste. RCRAInfo allows RCRA program staff to track the notification, permit, compliance, and corrective action activities required under RCRA.

LUST:
File Number: 051188-TH-1155
Owner/RP: WEYERHAEUSER PAPER
Facility Status: No Further Action
Incident Type: LUST
Line Num: 309
SFM Num: Not reported

NE SPILL:
File Number: 031303-ML-1332
Owner Name: WEYERHAEUSER CO
Facility Status: BACKLOG
Incident Type: ABV GRND TNK
Line Num: 691
SFM Num: 2513

WEYERHAEUSER PAPER COMPANY (Continued) 1000214971

CERC-NFRAP:
Site ID: 0701896
Federal Facility: Not a Federal Facility
NPL Status: Not on the NPL
Non NPL Status: NFRAP

CERCLIS-NFRAP Site Contact Name(s):
Contact Name: BRIAN MITCHELL
Contact Tel: (913) 551-7638
Contact Title: Site Assessment Manager (SAM)

CERCLIS-NFRAP Site Alias Name(s):
Alias Name: OMAHA SHIPPING CONTAINER PLANT
Alias Address: Not reported
NE
Site Description: Not reported

CERCLIS-NFRAP Assessment History:
Action: DISCOVERY
Date Started: Not reported
Date Completed: 08/01/1980
Priority Level: Not reported

Action: ARCHIVE SITE
Date Started: Not reported
Date Completed: 11/01/1984
Priority Level: Not reported

Action: PRELIMINARY ASSESSMENT
Date Started: Not reported
Date Completed: 11/01/1984
Priority Level: NFRAP (No Futher Remedial Action Planned

LAST:
File Number: 031303-ML-1332
Owner/RP: WEYERHAEUSER CO
Facility Status: Additional work needed, DEQ has not yet directed the work to begin
Incident Type: ABV GRND TNK
Line Num: 681
SFM Num: 2513

RCRA-NonGen:
Date form received by agency: 08/18/1980
Facility name: WEYERHAEUSER CO
Facility address: 7517 F ST
OMAHA, NE 68127
EPA ID: NED041522632
Mailing address: F STREET
OMAHA, NE 68127
Contact: LYN HALVERSON
Contact address: 7517 F STREET
OMAHA, NE 68127
Contact country: US
Contact telephone: (402) 331-5100
Contact email: Not reported

WEYERHAEUSER PAPER COMPANY (Continued) 1000214971

EPA Region: 07
Classification: Non-Generator
Description: Handler: Non-Generators do not presently generate hazardous waste

Owner/Operator Summary:
Owner/operator name: WEYERHAUSER CO
Owner/operator address: Not reported
Not reported
Owner/operator country: Not reported
Owner/operator telephone: Not reported
Legal status: Private
Owner/Operator Type: Owner
Owner/Op start date: Not reported
Owner/Op end date: Not reported

Handler Activities Summary:
U.S. importer of hazardous waste: Unknown
Mixed waste (haz. and radioactive): Unknown
Recycler of hazardous waste: No
Transporter of hazardous waste: No
Treater, storer or disposer of HW: No
Underground injection activity: No
On-site burner exemption: Unknown
Furnace exemption: Unknown
Used oil fuel burner: No
Used oil processor: No
User oil refiner: No
Used oil fuel marketer to burner: No
Used oil Specification marketer: No
Used oil transfer facility: No
Used oil transporter: No
Off-site waste receiver: Commercial status unknown

Hazardous Waste Summary:
Waste code: D000
Waste name: Not Defined

Waste code: D001
Waste name: IGNITABLE HAZARDOUS WASTES ARE THOSE WASTES WHICH HAVE A FLASHPOINT OF LESS THAN 140 DEGREES FAHRENHEIT AS DETERMINED BY A PENSKY-MARTENS CLOSED CUP FLASH POINT TESTER. ANOTHER METHOD OF DETERMINING THE FLASH POINT OF A WASTE IS TO REVIEW THE MATERIAL SAFETY DATA SHEET, WHICH CAN BE OBTAINED FROM THE MANUFACTURER OR DISTRIBUTOR OF THE MATERIAL. LACQUER THINNER IS AN EXAMPLE OF A COMMONLY USED SOLVENT WHICH WOULD BE CONSIDERED AS IGNITABLE HAZARDOUS WASTE.

Waste code: F002
Waste name: THE FOLLOWING SPENT HALOGENATED SOLVENTS: TETRACHLOROETHYLENE, METHYLENE CHLORIDE, TRICHLOROETHYLENE, 1,1,1-TRICHLOROETHANE, CHLOROBENZENE, 1,1,2-TRICHLORO-1,2,2-TRIFLUOROETHANE, ORTHO-DICHLOROBENZENE, TRICHLOROFLUOROMETHANE, AND 1,1,2-TRICHLOROETHANE; ALL SPENT SOLVENT MIXTURES/BLENDS CONTAINING, BEFORE USE, A TOTAL OF TEN PERCENT OR MORE (BY VOLUME) OF ONE OR MORE OF THE ABOVE HALOGENATED SOLVENTS OR THOSE LISTED IN F001, F004, OR F005, AND STILL BOTTOMS FROM THE RECOVERY OF THESE SPENT SOLVENTS AND SPENT SOLVENT MIXTURES.

WEYERHAEUSER PAPER COMPANY (Continued) **1000214071**

Violation Status: No violations found

L42
WNW
1/4-1/2
0.358 mi.
1891 ft.

WEYERHAEUSER PAPER CO
7517 F ST
OMAHA, NE 68127

HWS **S107691563**
TIER 2 **N/A**

Site 3 of 6 in cluster L

Relative:
Lower

Actual:
1048 ft.

HWS:
DEQ ID: 10551
Directions to Facility: SE Corner 76th & F Sts

NE TIER 2:
Facility ID: 10551
Facility County: 055
Case Number: 50000
Max. Amount: 4
Average Amount: 4
Chemical ID: 1438
Chemical Reporting Name(Active Ingredient): FORMALDEHYDE SOLUTION
Chemical Reporting Name(Trade Name): AQUA SEAL PLUS
Case Number: 9005258
Max. Amount: 4
Average Amount: 4
Chemical ID: 4641
Chemical Reporting Name(Active Ingredient): STARCH, SOLUBLE
Chemical Reporting Name(Trade Name): STARCH, SOLUBILE
Case Number: 9005258
Max. Amount: 4
Average Amount: 4
Chemical ID: 4641
Chemical Reporting Name(Active Ingredient): STARCH, SOLUBLE
Chemical Reporting Name(Trade Name): STARCH, SOLUBILE
Case Number: 68476302
Max. Amount: 4
Average Amount: 4
Chemical ID: 4519
Chemical Reporting Name(Active Ingredient): FUEL OIL #1 & #2
Chemical Reporting Name(Trade Name): FUEL OIL #1 & # 2

L43
WNW
1/4-1/2
0.358 mi.
1891 ft.

CORRUGATED CARRIER
7517 F STREET
OMAHA, NE

LUST **S105173501**
N/A

Site 4 of 6 in cluster L

Relative:
Lower

Actual:
1048 ft.

LUST:
File Number: AP2513
Owner/RP: CORRUGATED CARRIER
Facility Status: No Further Action
Incident Type: LUST
Line Num: 52
SFM Num: 2513

Map ID / Direction / Distance / Elevation	Site	Database(s)	EDR ID Number / EPA ID Number
L44 WNW 1/4-1/2 0.362 mi. 1911 ft.	**WEYERHAEUSER CO** **7515 F ST** **OMAHA, NE** **Site 5 of 6 in cluster L**	LUST	S100644557 N/A

Relative: Lower
Actual: 1045 ft.

LUST:
File Number: 090893-99-0002
Owner/RP: WEYERHAEUSER CO
Facility Status: No Further Action
Incident Type: LUST
Line Num: 1209
SFM Num: 2467

L45 WNW 1/4-1/2 0.362 mi. 1911 ft.	**THERMO KING** **7514 F ST** **OMAHA, NE** **Site 6 of 6 in cluster L**	LUST	1000832596 N/A

Relative: Lower
Actual: 1045 ft.

LUST:
File Number: 032294-GW-1130
Owner/RP: THERMO KING
Facility Status: High-risk site, currently in active investigation or remediation
Incident Type: LUST
Line Num: 1022
SFM Num: 2452

M46 East 1/4-1/2 0.371 mi. 1959 ft.	**AT&T** **4334 S 67 ST** **OMAHA, NE** **Site 1 of 3 in cluster M**	LUST	S105173486 N/A

Relative: Lower
Actual: 1045 ft.

LUST:
File Number: AP2474
Owner/RP: AT&T
Facility Status: No Further Action
Incident Type: LUST-EXEMPT TK
Line Num: 24
SFM Num: 2474

M47 East 1/4-1/2 0.372 mi. 1965 ft.	**AMERICAN CRANE RENTAL** **4343 S 67TH ST** **OMAHA, NE 68117** **Site 2 of 3 in cluster M**	HWS	S108784961 N/A

Relative: Lower
Actual: 1045 ft.

HWS:
DEQ ID: 59745
Directions to Facility: E Side S 67th, N of J St

M48 East 1/4-1/2 0.372 mi. 1965 ft. — **MIDWEST PIPE CLEANING CORP INC**, **4343 S 67TH ST**, **OMAHA, NE 68117** — **FINDS, CERC-NFRAP, RCRA-NonGen** — **1000436618, NED045274552**

Site 3 of 3 in cluster M

Relative: Lower

Actual: 1045 ft.

FINDS:
Other Pertinent Environmental Activity Identified at Site

NE-IIS (Nebraska Integrated Information System). The Nebraska Department of Environmental Quality's system maintains the EPA's facility files.

RCRAInfo is a national information system that supports the Resource Conservation and Recovery Act (RCRA) program through the tracking of events and activities related to facilities that generate, transport, and treat, store, or dispose of hazardous waste. RCRAInfo allows RCRA program staff to track the notification, permit, compliance, and corrective action activities required under RCRA.

CERC-NFRAP:

Site ID:	0701899
Federal Facility:	Not a Federal Facility
NPL Status:	Not on the NPL
Non NPL Status:	NFRAP

CERCLIS-NFRAP Site Contact Name(s):

Contact Name:	BRIAN MITCHELL
Contact Tel:	(913) 551-7633
Contact Title:	Site Assessment Manager (SAM)

Site Description: Not reported

CERCLIS-NFRAP Assessment History:

Action:	DISCOVERY
Date Started:	Not reported
Date Completed:	08/01/1980
Priority Level:	Not reported
Action:	ARCHIVE SITE
Date Started:	Not reported
Date Completed:	04/01/1984
Priority Level:	Not reported
Action:	PRELIMINARY ASSESSMENT
Date Started:	Not reported
Date Completed:	04/01/1984
Priority Level:	NFRAP (No Futher Remedial Action Planned

RCRA-NonGen:

Date form received by agency: 08/22/1980

Facility name:	MIDWEST PIPE CLEANING CORP INC
Facility address:	4343 S 67TH ST OMAHA, NE 68117
EPA ID:	NED045274552
Mailing address:	SOUTH 67TH STREET OMAHA, NE 68117

MIDWEST PIPE CLEANING CORP INC (Continued) **1000436618**

Contact:	WAYNE JENNEY
Contact address:	4343 SOUTH 67TH STREET OMAHA, NE 68117
Contact country:	US
Contact telephone:	(402) 331-4262
Contact email:	Not reported
EPA Region:	07
Classification:	Non-Generator
Description:	Handler: Non-Generators do not presently generate hazardous waste

Owner/Operator Summary:

Owner/operator name:	JENNEY WAYNE AND MILLER HAROLD
Owner/operator address:	Not reported Not reported
Owner/operator country:	Not reported
Owner/operator telephone:	Not reported
Legal status:	Private
Owner/Operator Type:	Owner
Owner/Op start date:	Not reported
Owner/Op end date:	Not reported

Handler Activities Summary:

U.S. importer of hazardous waste:	Unknown
Mixed waste (haz. and radioactive):	Unknown
Recycler of hazardous waste:	No
Transporter of hazardous waste:	No
Treater, storer or disposer of HW:	No
Underground injection activity:	No
On-site burner exemption:	Unknown
Furnace exemption:	Unknown
Used oil fuel burner:	No
Used oil processor:	No
User oil refiner:	No
Used oil fuel marketer to burner:	No
Used oil Specification marketer:	No
Used oil transfer facility:	No
Used oil transporter:	No
Off-site waste receiver:	Commercial status unknown

Violation Status: No violations found

49
West
1/4-1/2
0.374 mi.
1973 ft.

KEEBLER CO
4421 S 76TH
OMAHA, NE

LUST **S102777517**
N/A

Relative:
Lower

Actual:
1032 ft.

LUST:

File Number:	011780-99-0010
Owner/RP:	KEEBLER CO
Facility Status:	**No Further Action**
Incident Type:	LUST
Line Num:	546
SFM Num:	4311

File Number:	071693-NM-0725
Owner/RP:	KEEBLER CO
Facility Status:	**Priority List for orphan sites (Responsible Party not viable)**

KEEBLER CO (Continued) S102777517

Incident Type: LUST
Line Num: 547
SFM Num: 4311

50
SE
1/4-1/2
0.374 mi.
1975 ft.

FARMLAND INDUSTRIE
5936 L STREET
OMAHA, NE

LUST S101292445
N/A

Relative:
Lower

Actual:
1009 ft.

LUST:
File Number: 05020-BHI-0900
Owner/RP: FARMLAND INDUSTRIE
Facility Status: No Further Action
Incident Type: LUST
Line Num: 397
SFM Num: 2524

N51
WSW
1/4-1/2
0.383 mi.
2024 ft.

NW STEEL & SUPPLY
4427 S 75 CIRCLE
OMAHA, NE

LUST S101292783
N/A

Site 1 of 4 in cluster N

Relative:
Lower

Actual:
1032 ft.

LUST:
File Number: 12219-KAM-0800
Owner/RP: VAUGHN OIL COMPANY
Facility Status: No Further Action
Incident Type: LUST
Line Num: 1162
SFM Num: 1881

N52
WSW
1/4-1/2
0.383 mi.
2024 ft.

CONGRESS FINANCIAL
4500 S 76TH ST
OMAHA, NE

LUST S106249640
N/A

Site 2 of 4 in cluster N

Relative:
Lower

Actual:
1032 ft.

LUST:
File Number: 120988-TH-0945
Owner/RP: CONGRESS FINANCIAL
Facility Status: No Further Action
Incident Type: LUST
Line Num: 47
SFM Num: 4555

Map ID / Direction / Distance / Elevation	Site	Database(s)	EDR ID Number / EPA ID Number
N53 WSW 1/4-1/2 0.387 mi. 2044 ft.	**SMITH KLINE ANIMAL** **4444 S 76TH ST** **OMAHA, NE** **Site 3 of 4 in cluster N**	LUST	S102616464 N/A

Relative: Lower
Actual: 1031 ft.

LUST:
File Number: 031894-GW-1550
Owner/RP: SMITH KLINE ANIMAL
Facility Status: No Further Action
Incident Type: LUST
Line Num: 969
SFM Num: 1304

N54 WSW 1/4-1/2 0.387 mi. 2044 ft.	**SMITHKLINE ANIMAL** **4444 S 76TH CIRCLE** **OMAHA, NE** **Site 4 of 4 in cluster N**	LUST	S105114092 N/A

Relative: Lower
Actual: 1031 ft.

LUST:
File Number: 12219-BTB-1400
Owner/RP: SUPERIOR CARRIERS
Facility Status: No Further Action
Incident Type: LUST-EXEMPT TK
Line Num: 1000
SFM Num: 1304

O55 ESE 1/4-1/2 0.389 mi. 2055 ft.	**CLARK BROS TRANSFE** **4345 / 4423 67TH S** **OMAHA, NE** **Site 1 of 2 in cluster O**	LUST	S101653469 N/A

Relative: Lower
Actual: 1032 ft.

LUST:
File Number: 101493-NM-1345
Owner/RP: CLARK BROS TRANSFE
Facility Status: Priority List for orphan sites (Responsible Party not viable)
Incident Type: LUST
Line Num: 283
SFM Num: 2505

O56 ESE 1/4-1/2 0.391 mi. 2065 ft.	**CLARK BROTHERS TRA** **4423 S 67TH** **OMAHA, NE** **Site 2 of 2 in cluster O**	LUST SPILLS	U000913198 N/A

Relative: Lower
Actual: 1031 ft.

LUST:
File Number: 020897-NH-0710
Owner/RP: CLARK BROTHERS TRA
Facility Status: Additional work needed, DEQ has not yet directed the work to begin
Incident Type: LUST
Line Num: 284
SFM Num: 2505

CLARK BROTHERS TRA (Continued) U000913198

NE SPILL:

File Number: 05290-BHI-1330
Owner Name: CLARK BROTHERS
Facility Status: NFA
Incident Type: DISCHARGE
Line Num: 160
SFM Num: Not reported

File Number: 07017-DBH-1328
Owner Name: CLARK BROTHERS TRA
Facility Status: NFA
Incident Type: FIXED FACILITY
Line Num: 161
SFM Num: NONE

57
SW
1/4-1/2
0.393 mi.
2075 ft.

HARLEY DAVIDSON OF OMAHA INC
7337 L STREET
OMAHA, NE 68127

FINDS 1001197050
LUST NER000003384
RCRA-CESQG

Relative:
Lower

Actual:
1031 ft.

FINDS:
Other Pertinent Environmental Activity Identified at Site

NE-IIS (Nebraska Integrated Information System). The Nebraska Department of Environmental Quality's system maintains the EPA's facility files.

RCRAInfo is a national information system that supports the Resource Conservation and Recovery Act (RCRA) program through the tracking of events and activities related to facilities that generate, transport, and treat, store, or dispose of hazardous waste. RCRAInfo allows RCRA program staff to track the notification, permit, compliance, and corrective action activities required under RCRA.

LUST:

File Number: AP6901
Owner/RP: HARLEY DAVIDSON
Facility Status: No Further Action
Incident Type: LUST
Line Num: 99
SFM Num: 6901

RCRA-CESQG:

Date form received by agency: 01/04/2002
Facility name: HARLEY DAVIDSON OF OMAHA INC
Facility address: 7337 L STREET
OMAHA, NE 68127
EPA ID: NER000003384
Mailing address: L STREET
OMAHA, NE 68127
Contact: JIM HOLSTEIN
Contact address: 7337 L STREET
OMAHA, NE 68127
Contact country: US

HARLEY DAVIDSON OF OMAHA INC (Continued) 1001197050

Contact telephone:	(402) 331-0022
Contact email:	Not reported
EPA Region:	07
Land type:	Private
Classification:	Conditionally Exempt Small Quantity Generator
Description:	Handler: generates 100 kg or less of hazardous waste per calendar month, and accumulates 1000 kg or less of hazardous waste at any time; or generates 1 kg or less of acutely hazardous waste per calendar month, and accumulates at any time: 1 kg or less of acutely hazardous waste; or 100 kg or less of any residue or contaminated soil, waste or other debris resulting from the cleanup of a spill, into or on any land or water, of acutely hazardous waste; or generates 100 kg or less of any residue or contaminated soil, waste or other debris resulting from the cleanup of a spill, into or on any land or water, of acutely hazardous waste during any calendar month, and accumulates at any time: 1 kg or less of acutely hazardous waste; or 100 kg or less of any residue or contaminated soil, waste or other debris resulting from the cleanup of a spill, into or on any land or water, of acutely hazardous waste

Owner/Operator Summary:

Owner/operator name:	FRANK HOLSTEIN
Owner/operator address:	7337 L STREET OMAHA, NE 68127
Owner/operator country:	Not reported
Owner/operator telephone:	(402) 331-0022
Legal status:	Private
Owner/Operator Type:	Owner
Owner/Op start date:	01/01/0001
Owner/Op end date:	Not reported

Handler Activities Summary:

U.S. importer of hazardous waste:	Unknown
Mixed waste (haz. and radioactive):	Unknown
Recycler of hazardous waste:	No
Transporter of hazardous waste:	No
Treater, storer or disposer of HW:	No
Underground injection activity:	No
On-site burner exemption:	Unknown
Furnace exemption:	Unknown
Used oil fuel burner:	No
Used oil processor:	No
User oil refiner:	No
Used oil fuel marketer to burner:	No
Used oil Specification marketer:	No
Used oil transfer facility:	No
Used oil transporter:	No
Off-site waste receiver:	Commercial status unknown

Historical Generators:

Date form received by agency:	03/19/1997
Facility name:	HARLEY DAVIDSON OF OMAHA INC
Classification:	Small Quantity Generator

Hazardous Waste Summary:

HARLEY DAVIDSON OF OMAHA INC (Continued) **1001197050**

Waste code: D001
Waste name: IGNITABLE HAZARDOUS WASTES ARE THOSE WASTES WHICH HAVE A FLASHPOINT OF LESS THAN 140 DEGREES FAHRENHEIT AS DETERMINED BY A PENSKY-MARTENS CLOSED CUP FLASH POINT TESTER. ANOTHER METHOD OF DETERMINING THE FLASH POINT OF A WASTE IS TO REVIEW THE MATERIAL SAFETY DATA SHEET, WHICH CAN BE OBTAINED FROM THE MANUFACTURER OR DISTRIBUTOR OF THE MATERIAL. LACQUER THINNER IS AN EXAMPLE OF A COMMONLY USED SOLVENT WHICH WOULD BE CONSIDERED AS IGNITABLE HAZARDOUS WASTE.

Violation Status: No violations found

Evaluation Action Summary:
Evaluation date: 12/19/2001
Evaluation: COMPLIANCE EVALUATION INSPECTION ON-SITE
Area of violation: Not reported
Date achieved compliance: Not reported
Evaluation lead agency: State

58
ENE
1/4-1/2
0.396 mi.
2093 ft.

FRANKS FRUIT HOUSE
6620 F ST
OMAHA, NE

LUST **S102420634**
N/A

Relative:
Equal

Actual:
1082 ft.

LUST:
File Number: 120899-99-0002
Owner/RP: FRANKS FRUIT HOUSE
Facility Status: No Further Action
Incident Type: LUST
Line Num: 438
SFM Num: 1996

59
ESE
1/4-1/2
0.402 mi.
2120 ft.

NEBRASKA TESTING CORP
4453 S 67TH
OMAHA, NE 68117

FINDS **1000353782**
LUST **NED020189023**
RCRA-NonGen

Relative:
Lower

Actual:
1027 ft.

FINDS:
Other Pertinent Environmental Activity Identified at Site

NE-IIS (Nebraska Integrated Information System). The Nebraska Department of Environmental Quality's system maintains the EPA's facility files.

RCRAInfo is a national information system that supports the Resource Conservation and Recovery Act (RCRA) program through the tracking of events and activities related to facilities that generate, transport, and treat, store, or dispose of hazardous waste. RCRAInfo allows RCRA program staff to track the notification, permit, compliance, and corrective action activities required under RCRA.

LUST:
File Number: 021490-99-0004
Owner/RP: NEBRASKA TESTING C

NEBRASKA TESTING CORP (Continued) 1000353782

Facility Status: **No Further Action**
Incident Type: LUST
Line Num: 715
SFM Num: 2037

RCRA-NonGen:

Date form received by agency:	04/19/2004
Facility name:	NEBRASKA TESTING CORP
Facility address:	4453 S 67TH OMAHA, NE 68117
EPA ID:	NED020189023
Mailing address:	S 67TH OMAHA, NE 68117
Contact:	GEORGE PHELPS
Contact address:	4453 S 67TH OMAHA, NE 68117
Contact country:	US
Contact telephone:	(402) 331-4453
Contact email:	Not reported
EPA Region:	07
Land type:	Facility is not located on Indian land. Additional information is not known.
Classification:	Non-Generator
Description:	Handler: Non-Generators do not presently generate hazardous waste

Owner/Operator Summary:

Owner/operator name:	UNKNOWN
Owner/operator address:	UNKNOWN UNKNOWN, NE UNKNO
Owner/operator country:	Not reported
Owner/operator telephone:	UNKNOWN
Legal status:	Private
Owner/Operator Type:	Owner
Owner/Op start date:	01/01/0001
Owner/Op end date:	Not reported

Owner/operator name:	UNKNOWN
Owner/operator address:	UNKNOWN UNKNOWN, NE UNKNO
Owner/operator country:	Not reported
Owner/operator telephone:	UNKNOWN
Legal status:	Private
Owner/Operator Type:	Owner
Owner/Op start date:	Not reported
Owner/Op end date:	Not reported

Handler Activities Summary:

U.S. importer of hazardous waste:	Unknown
Mixed waste (haz. and radioactive):	Unknown
Recycler of hazardous waste:	No
Transporter of hazardous waste:	No
Treater, storer or disposer of HW:	No
Underground injection activity:	No
On-site burner exemption:	Unknown
Furnace exemption:	Unknown
Used oil fuel burner:	No
Used oil processor:	No

NEBRASKA TESTING CORP (Continued) 1000353782

User oil refiner: No
Used oil fuel marketer to burner: No
Used oil Specification marketer: No
Used oil transfer facility: No
Used oil transporter: No
Off-site waste receiver: Commercial status unknown

Historical Generators:
Date form received by agency: 08/15/1980
Facility name: NEBRASKA TESTING CORP
Classification: Conditionally Exempt Small Quantity Generator

Violation Status: No violations found

Evaluation Action Summary:
Evaluation date: 08/25/1986
Evaluation: COMPLIANCE EVALUATION INSPECTION ON-SITE
Area of violation: Not reported
Date achieved compliance: Not reported
Evaluation lead agency: State

---

60 WNW 1/4-1/2 0.417 mi. 2204 ft.

NTL WAREHOUSE INVE
4100 S 76TH,PIE TR
OMAHA, NE

LUST S105528678
N/A

Relative: Lower
Actual: 1031 ft.

LUST:
File Number: 10059-BTB-1500
Owner/RP: NTL WAREHOUSE INVE
Facility Status: High-risk site, currently in active investigation or remediation
Incident Type: LUST
Line Num: 730
SFM Num: 3342

---

61 ESE 1/8-1/2 0.430 mi. 2269 ft.

ABF FREIGHT SYSTEM
4511 S 67
OMAHA, NE

LUST, SPILLS S100536843
N/A

Relative: Lower
Actual: 1017 ft.

LUST:
File Number: 062493-NM-1200
Owner/RP: ABF FREIGHT SYSTEM
Facility Status: No Further Action
Incident Type: LUST
Line Num: 33
SFM Num: 2475

NE SPILL:
File Number: 04094-M-1540
Owner Name: ABF TRUCKING
Facility Status: UNKNOWN
Incident Type: OTHER
Line Num: 35
SFM Num: Not reported

62
North
1/4-1/2
0.437 mi.
2305 ft.

DENNY WIEKHORST EQ
3802 S 70TH STREET
OMAHA, NE

LUST **S105173506**
N/A

Relative:
Higher

Actual:
1140 ft.

LUST:
File Number: AP6691
Owner/RP: DENNY WIEKHORST EQ
Facility Status: No Further Action
Incident Type: LUST
Line Num: 65
SFM Num: 6691

P63
SE
1/4-1/2
0.454 mi.
2397 ft.

RYDER TRUCK RENTAL
6801 L STREET
OMAHA, NE 68117

FINDS **1000869566**
LUST **NED986387793**
RCRA-CESQG

Site 1 of 2 in cluster P

Relative:
Lower

Actual:
1003 ft.

FINDS:
Other Pertinent Environmental Activity Identified at Site

NE-IIS (Nebraska Integrated Information System). The Nebraska Department of Environmental Quality's system maintains the EPA's facility files.

RCRAInfo is a national information system that supports the Resource Conservation and Recovery Act (RCRA) program through the tracking of events and activities related to facilities that generate, transport, and treat, store, or dispose of hazardous waste. RCRAInfo allows RCRA program staff to track the notification, permit, compliance, and corrective action activities required under RCRA.

LUST:
File Number: 10030-MAL-1445
Owner/RP: RYDER TRUCK RENTAL
Facility Status: No Further Action
Incident Type: LUST
Line Num: 924
SFM Num: 6622

RCRA-CESQG:
Date form received by agency: 02/16/2005
Facility name: RYDER TRUCK RENTAL-ONE-WAY INC
Facility address: 6801 L STREET
OMAHA, NE 68117
EPA ID: NED986387793
Mailing address: L STREET
OMAHA, NE 68117
Contact: JOHN KOPF
Contact address: 6801 L STREET
OMAHA, NE 68117
Contact country: US
Contact telephone: (402) 331-0366
Contact email: Not reported
EPA Region: 07
Land type: Private

RYDER TRUCK RENTAL (Continued) 1000869568

Classification: Conditionally Exempt Small Quantity Generator
Description: Handler: generates 100 kg or less of hazardous waste per calendar month, and accumulates 1000 kg or less of hazardous waste at any time; or generates 1 kg or less of acutely hazardous waste per calendar month, and accumulates at any time: 1 kg or less of acutely hazardous waste; or 100 kg or less of any residue or contaminated soil, waste or other debris resulting from the cleanup of a spill, into or on any land or water, of acutely hazardous waste; or generates 100 kg or less of any residue or contaminated soil, waste or other debris resulting from the cleanup of a spill, into or on any land or water, of acutely hazardous waste during any calendar month, and accumulates at any time: 1 kg or less of acutely hazardous waste; or 100 kg or less of any residue or contaminated soil, waste or other debris resulting from the cleanup of a spill, into or on any land or water, of acutely hazardous waste

Owner/Operator Summary:
Owner/operator name: TERRY MILLER
Owner/operator address: 6801 L STREET
OMAHA, NE 68117
Owner/operator country: Not reported
Owner/operator telephone: (402) 331-0366
Legal status: Private
Owner/Operator Type: Owner
Owner/Op start date: 01/01/0001
Owner/Op end date: Not reported

Handler Activities Summary:
U.S. importer of hazardous waste: Unknown
Mixed waste (haz. and radioactive): Unknown
Recycler of hazardous waste: No
Transporter of hazardous waste: No
Treater, storer or disposer of HW: No
Underground injection activity: No
On-site burner exemption: Unknown
Furnace exemption: Unknown
Used oil fuel burner: No
Used oil processor: No
User oil refiner: No
Used oil fuel marketer to burner: No
Used oil Specification marketer: No
Used oil transfer facility: No
Used oil transporter: No
Off-site waste receiver: Commercial status unknown

Historical Generators:
Date form received by agency: 03/09/2005
Facility name: RYDER TRUCK RENTAL-ONE-WAY INC
Classification: Conditionally Exempt Small Quantity Generator

Date form received by agency: 08/11/1995
Facility name: RYDER TRUCK RENTAL-ONE-WAY INC
Site name: RYDER TRUCK RENTAL
Classification: Small Quantity Generator

RYDER TRUCK RENTAL (Continued) 1000869568

Hazardous Waste Summary:

Waste code:	D001
Waste name:	IGNITABLE HAZARDOUS WASTES ARE THOSE WASTES WHICH HAVE A FLASHPOINT OF LESS THAN 140 DEGREES FAHRENHEIT AS DETERMINED BY A PENSKY-MARTENS CLOSED CUP FLASH POINT TESTER. ANOTHER METHOD OF DETERMINING THE FLASH POINT OF A WASTE IS TO REVIEW THE MATERIAL SAFETY DATA SHEET, WHICH CAN BE OBTAINED FROM THE MANUFACTURER OR DISTRIBUTOR OF THE MATERIAL. LACQUER THINNER IS AN EXAMPLE OF A COMMONLY USED SOLVENT WHICH WOULD BE CONSIDERED AS IGNITABLE HAZARDOUS WASTE.
Waste code:	D018
Waste name:	BENZENE
Waste code:	D039
Waste name:	TETRACHLOROETHYLENE
Violation Status:	No violations found

Evaluation Action Summary:

Evaluation date:	03/09/2005
Evaluation:	COMPLIANCE EVALUATION INSPECTION ON-SITE
Area of violation:	Not reported
Date achieved compliance:	Not reported
Evaluation lead agency:	State

P04
SE
1/4-1/2
0.454 mi.
2397 ft.

RYDER TRUCK RENTAL
6801 L ST
OMAHA, NE

LUST **S108479317**
N/A

Site 2 of 2 in cluster P

Relative:
Lower

Actual:
1003 ft.

LUST:

File Number:	030807-JF-1135
Owner/RP:	RYDER TRUCK RENTAL
Facility Status:	**SUSP/PEND**
Incident Type:	LUST
Line Num:	923
SFM Num:	6622

65
NNE
1/4-1/2
0.479 mi.
2531 ft.

YOUNG S SERVICE INC
6911 C STREET
OMAHA, NE 68106

FINDS **1000832520**
LUST **NED986386183**
RCRA-NonGen

Relative:
Higher

Actual:
1124 ft.

FINDS:
Other Pertinent Environmental Activity identified at Site

NE-IIS (Nebraska Integrated Information System). The Nebraska Department of Environmental Quality's system maintains the EPA's facility files.

RCRAInfo is a national information system that supports the Resource Conservation and Recovery Act (RCRA) program through the tracking of events and activities related to facilities that generate, transport, and treat, store, or dispose of hazardous waste. RCRAInfo allows RCRA

YOUNG S SERVICE INC (Continued) **1000832520**

program staff to track the notification, permit, compliance, and corrective action activities required under RCRA.

LUST:

File Number:	052897-99-0004
Owner/RP:	YOUNGS TOWING SERV
Facility Status:	**No Further Action**
Incident Type:	LUST
Line Num:	1224
SFM Num:	4329

RCRA-NonGen:

Date form received by agency:	08/13/1992
Facility name:	YOUNG'S SERVICE INC
Facility address:	6911 C STREET OMAHA, NE 681060191
EPA ID:	NED986386183
Mailing address:	PO BOX 6191 ELMWOOD STATION OMAHA, NE 681060191
Contact:	WALTER YOUNG
Contact address:	6911 C STREET OMAHA, NE 681060191
Contact country:	US
Contact telephone:	(402) 393-7900
Contact email:	Not reported
EPA Region:	07
Classification:	Non-Generator
Description:	Handler: Non-Generators do not presently generate hazardous waste

Owner/Operator Summary:

Owner/operator name:	WALTER H YOUNG
Owner/operator address:	6911 C STREET BOX 6191 ELMWOOD OMAHA, NE 68106
Owner/operator country:	Not reported
Owner/operator telephone:	(402) 393-7900
Legal status:	Private
Owner/Operator Type:	Owner
Owner/Op start date:	Not reported
Owner/Op end date:	Not reported

Handler Activities Summary:

U.S. Importer of hazardous waste:	Unknown
Mixed waste (haz. and radioactive):	Unknown
Recycler of hazardous waste:	No
Transporter of hazardous waste:	No
Treater, storer or disposer of HW:	No
Underground injection activity:	No
On-site burner exemption:	Unknown
Furnace exemption:	Unknown
Used oil fuel burner:	No
Used oil processor:	No
User oil refiner:	No
Used oil fuel marketer to burner:	No
Used oil Specification marketer:	Yes

YOUNG S SERVICE INC (Continued) **1000832520**

Used oil transfer facility: No
Used oil transporter: No
Off-site waste receiver: Commercial status unknown

Violation Status: No violations found

ORPHAN SUMMARY

City	EDR ID	Site Name	Site Address	Zip	Database(s)
		NO SITES FOUND			

GOVERNMENT RECORDS SEARCHED / DATA CURRENCY TRACKING

To maintain currency of the following federal and state databases, EDR contacts the appropriate governmental agency on a monthly or quarterly basis, as required.

Number of Days to Update: Provides confirmation that EDR is reporting records that have been updated within 90 days from the date the government agency made the information available to the public.

FEDERAL RECORDS

NPL: National Priority List

National Priorities List (Superfund). The NPL is a subset of CERCLIS and identifies over 1,200 sites for priority cleanup under the Superfund Program. NPL sites may encompass relatively large areas. As such, EDR provides polygon coverage for over 1,000 NPL site boundaries produced by EPA's Environmental Photographic Interpretation Center (EPIC) and regional EPA offices.

Date of Government Version: 10/02/2007
Date Data Arrived at EDR: 12/03/2007
Date Made Active in Reports: 12/28/2007
Number of Days to Update: 25

Source: EPA
Telephone: N/A
Last EDR Contact: 01/28/2008
Next Scheduled EDR Contact: 04/28/2008
Data Release Frequency: Quarterly

NPL Site Boundaries

Sources:

EPA's Environmental Photographic Interpretation Center (EPIC)
Telephone: 202-564-7333

EPA Region 1
Telephone 617-918-1143

EPA Region 3
Telephone 215-814-5418

EPA Region 4
Telephone 404-562-8033

EPA Region 5
Telephone 312-886-6686

EPA Region 10
Telephone 206-553-8665

EPA Region 6
Telephone: 214-655-6659

EPA Region 7
Telephone: 913-551-7247

EPA Region 8
Telephone: 303-312-6774

EPA Region 9
Telephone: 415-947-4246

Proposed NPL: Proposed National Priority List Sites

A site that has been proposed for listing on the National Priorities List through the issuance of a proposed rule in the Federal Register. EPA then accepts public comments on the site, responds to the comments, and places on the NPL those sites that continue to meet the requirements for listing.

Date of Government Version: 10/02/2007
Date Data Arrived at EDR: 12/03/2007
Date Made Active in Reports: 12/28/2007
Number of Days to Update: 25

Source: EPA
Telephone: N/A
Last EDR Contact: 01/28/2008
Next Scheduled EDR Contact: 04/28/2008
Data Release Frequency: Quarterly

DELISTED NPL: National Priority List Deletions

The National Oil and Hazardous Substances Pollution Contingency Plan (NCP) establishes the criteria that the EPA uses to delete sites from the NPL. In accordance with 40 CFR 300.425.(e), sites may be deleted from the NPL where no further response is appropriate.

Date of Government Version: 10/02/2007
Date Data Arrived at EDR: 12/03/2007
Date Made Active in Reports: 12/28/2007
Number of Days to Update: 25

Source: EPA
Telephone: N/A
Last EDR Contact: 01/28/2008
Next Scheduled EDR Contact: 04/28/2008
Data Release Frequency: Quarterly

GOVERNMENT RECORDS SEARCHED / DATA CURRENCY TRACKING

NPL LIENS: Federal Superfund Liens

Federal Superfund Liens. Under the authority granted the USEPA by CERCLA of 1980, the USEPA has the authority to file liens against real property in order to recover remedial action expenditures or when the property owner received notification of potential liability. USEPA compiles a listing of filed notices of Superfund Liens.

Date of Government Version: 10/15/1991
Date Data Arrived at EDR: 02/02/1994
Date Made Active in Reports: 03/30/1994
Number of Days to Update: 56

Source: EPA
Telephone: 202-564-4267
Last EDR Contact: 02/19/2008
Next Scheduled EDR Contact: 05/19/2008
Data Release Frequency: No Update Planned

CERCLIS: Comprehensive Environmental Response, Compensation, and Liability Information System

CERCLIS contains data on potentially hazardous waste sites that have been reported to the USEPA by states, municipalities, private companies and private persons, pursuant to Section 103 of the Comprehensive Environmental Response, Compensation, and Liability Act (CERCLA). CERCLIS contains sites which are either proposed to or on the National Priorities List (NPL) and sites which are in the screening and assessment phase for possible inclusion on the NPL.

Date of Government Version: 01/09/2008
Date Data Arrived at EDR: 02/05/2008
Date Made Active in Reports: 02/20/2008
Number of Days to Update: 15

Source: EPA
Telephone: 703-412-9810
Last EDR Contact: 02/05/2008
Next Scheduled EDR Contact: 03/17/2008
Data Release Frequency: Quarterly

CERCLIS-NFRAP: CERCLIS No Further Remedial Action Planned

Archived sites are sites that have been removed and archived from the inventory of CERCLIS sites. Archived status indicates that, to the best of EPA's knowledge, assessment at a site has been completed and that EPA has determined no further steps will be taken to list this site on the National Priorities List (NPL), unless information indicates this decision was not appropriate or other considerations require a recommendation for listing at a later time. This decision does not necessarily mean that there is no hazard associated with a given site; it only means that, based upon available information, the location is not judged to be a potential NPL site.

Date of Government Version: 12/03/2007
Date Data Arrived at EDR: 12/06/2007
Date Made Active in Reports: 02/20/2008
Number of Days to Update: 76

Source: EPA
Telephone: 703-412-9810
Last EDR Contact: 12/06/2007
Next Scheduled EDR Contact: 03/17/2008
Data Release Frequency: Quarterly

LIENS 2: CERCLA Lien Information

A Federal CERCLA ("Superfund") lien can exist by operation of law at any site or property at which EPA has spent Superfund monies. These monies are spent to investigate and address releases and threatened releases of contamination. CERCLIS provides information as to the identity of these sites and properties.

Date of Government Version: 12/05/2007
Date Data Arrived at EDR: 01/07/2008
Date Made Active in Reports: 02/20/2008
Number of Days to Update: 44

Source: Environmental Protection Agency
Telephone: 202-564-6023
Last EDR Contact: 02/15/2008
Next Scheduled EDR Contact: 05/19/2008
Data Release Frequency: Varies

CORRACTS: Corrective Action Report

CORRACTS identifies hazardous waste handlers with RCRA corrective action activity.

Date of Government Version: 12/12/2007
Date Data Arrived at EDR: 12/18/2007
Date Made Active in Reports: 02/20/2008
Number of Days to Update: 64

Source: EPA
Telephone: 800-424-9346
Last EDR Contact: 12/03/2007
Next Scheduled EDR Contact: 03/03/2008
Data Release Frequency: Quarterly

RCRA-TSDF: RCRA - Transporters, Storage and Disposal

RCRAInfo is EPA's comprehensive information system, providing access to data supporting the Resource Conservation and Recovery Act (RCRA) of 1976 and the Hazardous and Solid Waste Amendments (HSWA) of 1984. The database includes selective information on sites which generate, transport, store, treat and/or dispose of hazardous waste as defined by the Resource Conservation and Recovery Act (RCRA). Transporters are individuals or entities that move hazardous waste from the generator offsite to a facility that can recycle, treat, store, or dispose of the waste. TSDFs treat, store, or dispose of the waste.

Date of Government Version: 09/11/2007
Date Data Arrived at EDR: 12/03/2007
Date Made Active in Reports: 12/28/2007
Number of Days to Update: 25

Source: Environmental Protection Agency
Telephone: 913-551-7003
Last EDR Contact: 02/25/2008
Next Scheduled EDR Contact: 05/19/2008
Data Release Frequency: Quarterly

RCRA-LQG: RCRA - Large Quantity Generators

RCRAInfo is EPA's comprehensive information system, providing access to data supporting the Resource Conservation and Recovery Act (RCRA) of 1976 and the Hazardous and Solid Waste Amendments (HSWA) of 1984. The database includes selective information on sites which generate, transport, store, treat and/or dispose of hazardous waste as defined by the Resource Conservation and Recovery Act (RCRA). Large quantity generators (LQGs) generate over 1,000 kilograms (kg) of hazardous waste, or over 1 kg of acutely hazardous waste per month.

Date of Government Version: 09/11/2007
Date Data Arrived at EDR: 12/03/2007
Date Made Active in Reports: 12/28/2007
Number of Days to Update: 25

Source: Environmental Protection Agency
Telephone: 913-551-7003
Last EDR Contact: 02/25/2008
Next Scheduled EDR Contact: 05/19/2008
Data Release Frequency: Quarterly

RCRA-SQG: RCRA - Small Quantity Generators

RCRAInfo is EPA's comprehensive information system, providing access to data supporting the Resource Conservation and Recovery Act (RCRA) of 1976 and the Hazardous and Solid Waste Amendments (HSWA) of 1984. The database includes selective information on sites which generate, transport, store, treat and/or dispose of hazardous waste as defined by the Resource Conservation and Recovery Act (RCRA). Small quantity generators (SQGs) generate between 100 kg and 1,000 kg of hazardous waste per month.

Date of Government Version: 09/11/2007
Date Data Arrived at EDR: 12/03/2007
Date Made Active in Reports: 12/28/2007
Number of Days to Update: 25

Source: Environmental Protection Agency
Telephone: 913-551-7003
Last EDR Contact: 02/25/2008
Next Scheduled EDR Contact: 05/19/2008
Data Release Frequency: Quarterly

RCRA-CESQG: RCRA - Conditionally Exempt Small Quantity Generators

RCRAInfo is EPA's comprehensive information system, providing access to data supporting the Resource Conservation and Recovery Act (RCRA) of 1976 and the Hazardous and Solid Waste Amendments (HSWA) of 1984. The database includes selective information on sites which generate, transport, store, treat and/or dispose of hazardous waste as defined by the Resource Conservation and Recovery Act (RCRA). Conditionally exempt small quantity generators (CESQGs) generate less than 100 kg of hazardous waste, or less than 1 kg of acutely hazardous waste per month.

Date of Government Version: 09/11/2007
Date Data Arrived at EDR: 12/03/2007
Date Made Active in Reports: 12/28/2007
Number of Days to Update: 25

Source: Environmental Protection Agency
Telephone: 913-551-7003
Last EDR Contact: 02/25/2008
Next Scheduled EDR Contact: 05/19/2008
Data Release Frequency: Varies

RCRA-NonGen: RCRA - Non Generators

RCRAInfo is EPA's comprehensive information system, providing access to data supporting the Resource Conservation and Recovery Act (RCRA) of 1976 and the Hazardous and Solid Waste Amendments (HSWA) of 1984. The database includes selective information on sites which generate, transport, store, treat and/or dispose of hazardous waste as defined by the Resource Conservation and Recovery Act (RCRA). Non-Generators do not presently generate hazardous waste.

Date of Government Version: 09/11/2007
Date Data Arrived at EDR: 12/03/2007
Date Made Active in Reports: 12/28/2007
Number of Days to Update: 25

Source: Environmental Protection Agency
Telephone: 913-551-7003
Last EDR Contact: 02/25/2008
Next Scheduled EDR Contact: 05/19/2008
Data Release Frequency: Varies

GOVERNMENT RECORDS SEARCHED / DATA CURRENCY TRACKING

US ENG CONTROLS: Engineering Controls Sites List

A listing of sites with engineering controls in place. Engineering controls include various forms of caps, building foundations, liners, and treatment methods to create pathway elimination for regulated substances to enter environmental media or effect human health.

Date of Government Version: 07/16/2007
Date Data Arrived at EDR: 08/03/2007
Date Made Active in Reports: 10/11/2007
Number of Days to Update: 69

Source: Environmental Protection Agency
Telephone: 703-603-8905
Last EDR Contact: 01/02/2008
Next Scheduled EDR Contact: 03/31/2008
Data Release Frequency: Varies

US INST CONTROL: Sites with Institutional Controls

A listing of sites with institutional controls in place. Institutional controls include administrative measures, such as groundwater use restrictions, construction restrictions, property use restrictions, and post remediation care requirements intended to prevent exposure to contaminants remaining on site. Deed restrictions are generally required as part of the institutional controls.

Date of Government Version: 07/16/2007
Date Data Arrived at EDR: 08/03/2007
Date Made Active in Reports: 10/11/2007
Number of Days to Update: 69

Source: Environmental Protection Agency
Telephone: 703-603-8905
Last EDR Contact: 01/02/2008
Next Scheduled EDR Contact: 03/31/2008
Data Release Frequency: Varies

ERNS: Emergency Response Notification System

Emergency Response Notification System. ERNS records and stores information on reported releases of oil and hazardous substances.

Date of Government Version: 12/31/2006
Date Data Arrived at EDR: 01/24/2007
Date Made Active in Reports: 03/12/2007
Number of Days to Update: 47

Source: National Response Center, United States Coast Guard
Telephone: 202-267-2180
Last EDR Contact: 01/23/2008
Next Scheduled EDR Contact: 04/21/2008
Data Release Frequency: Annually

HMIRS: Hazardous Materials Information Reporting System

Hazardous Materials Incident Report System. HMIRS contains hazardous material spill incidents reported to DOT.

Date of Government Version: 10/01/2007
Date Data Arrived at EDR: 12/03/2007
Date Made Active in Reports: 12/28/2007
Number of Days to Update: 25

Source: U.S. Department of Transportation
Telephone: 202-366-4555
Last EDR Contact: 01/17/2008
Next Scheduled EDR Contact: 04/14/2008
Data Release Frequency: Annually

DOT OPS: Incident and Accident Data

Department of Transporation, Office of Pipeline Safety Incident and Accident data.

Date of Government Version: 11/14/2007
Date Data Arrived at EDR: 11/29/2007
Date Made Active in Reports: 02/20/2008
Number of Days to Update: 83

Source: Department of Transporation, Office of Pipeline Safety
Telephone: 202-366-4595
Last EDR Contact: 11/29/2007
Next Scheduled EDR Contact: 02/25/2008
Data Release Frequency: Varies

CDL: Clandestine Drug Labs

A listing of clandestine drug lab locations. The U.S. Department of Justice ("the Department") provides this web site as a public service. It contains addresses of some locations where law enforcement agencies reported they found chemicals or other items that indicated the presence of either clandestine drug laboratories or dumpsites. In most cases, the source of the entries is not the Department, and the Department has not verified the entry and does not guarantee its accuracy. Members of the public must verify the accuracy of all entries by, for example, contacting local law enforcement and local health departments.

Date of Government Version: 09/01/2007
Date Data Arrived at EDR: 12/03/2007
Date Made Active in Reports: 12/28/2007
Number of Days to Update: 25

Source: Drug Enforcement Administration
Telephone: 202-307-1000
Last EDR Contact: 12/28/2007
Next Scheduled EDR Contact: 03/24/2008
Data Release Frequency: Quarterly

US BROWNFIELDS: A Listing of Brownfields Sites

Included in the listing are brownfields properties addresses by Cooperative Agreement Recipients and brownfields properties addressed by Targeted Brownfields Assessments. Targeted Brownfields Assessments-EPA's Targeted Brownfields Assessments (TBA) program is designed to help states, tribes, and municipalities--especially those without EPA Brownfields Assessment Demonstration Pilots--minimize the uncertainties of contamination often associated with brownfields. Under the TBA program, EPA provides funding and/or technical assistance for environmental assessments at brownfields sites throughout the country. Targeted Brownfields Assessments supplement and work with other efforts under EPA's Brownfields initiative to promote cleanup and redevelopment of brownfields. Cooperative Agreement Recipients-States, political subdivisions, territories, and Indian tribes become Brownfields Cleanup Revolving Loan Fund (BCRLF) cooperative agreement recipients when they enter into BCRLF cooperative agreements with the U.S. EPA. EPA selects BCRLF cooperative agreement recipients based on a proposal and application process. BCRLF cooperative agreement recipients must use EPA funds provided through BCRLF cooperative agreement for specified brownfields-related cleanup activities.

Date of Government Version: 01/03/2008
Date Data Arrived at EDR: 01/17/2008
Date Made Active in Reports: 02/20/2008
Number of Days to Update: 34

Source: Environmental Protection Agency
Telephone: 202-566-2777
Last EDR Contact: 01/17/2008
Next Scheduled EDR Contact: 03/10/2008
Data Release Frequency: Semi-Annually

DOD: Department of Defense Sites

This data set consists of federally owned or administered lands, administered by the Department of Defense, that have any area equal to or greater than 640 acres of the United States, Puerto Rico, and the U.S. Virgin Islands.

Date of Government Version: 12/31/2005
Date Data Arrived at EDR: 11/10/2006
Date Made Active in Reports: 01/11/2007
Number of Days to Update: 62

Source: USGS
Telephone: 703-692-8801
Last EDR Contact: 02/08/2008
Next Scheduled EDR Contact: 05/05/2008
Data Release Frequency: Semi-Annually

FUDS: Formerly Used Defense Sites

The listing includes locations of Formerly Used Defense Sites properties where the US Army Corps of Engineers is actively working or will take necessary cleanup actions.

Date of Government Version: 12/31/2006
Date Data Arrived at EDR: 08/31/2007
Date Made Active in Reports: 10/11/2007
Number of Days to Update: 41

Source: U.S. Army Corps of Engineers
Telephone: 202-528-4285
Last EDR Contact: 01/02/2008
Next Scheduled EDR Contact: 03/31/2008
Data Release Frequency: Varies

LUCIS: Land Use Control Information System

LUCIS contains records of land use control information pertaining to the former Navy Base Realignment and Closure properties.

Date of Government Version: 12/09/2005
Date Data Arrived at EDR: 12/11/2006
Date Made Active in Reports: 01/11/2007
Number of Days to Update: 31

Source: Department of the Navy
Telephone: 843-820-7326
Last EDR Contact: 12/10/2007
Next Scheduled EDR Contact: 03/10/2008
Data Release Frequency: Varies

CONSENT: Superfund (CERCLA) Consent Decrees

Major legal settlements that establish responsibility and standards for cleanup at NPL (Superfund) sites. Released periodically by United States District Courts after settlement by parties to litigation matters.

GOVERNMENT RECORDS SEARCHED / DATA CURRENCY TRACKING

Date of Government Version: 09/01/2007
Date Data Arrived at EDR: 12/03/2007
Date Made Active in Reports: 12/28/2007
Number of Days to Update: 25

Source: Department of Justice, Consent Decree Library
Telephone: Varies
Last EDR Contact: 01/21/2008
Next Scheduled EDR Contact: 04/21/2008
Data Release Frequency: Varies

ROD: Records Of Decision
Record of Decision. ROD documents mandate a permanent remedy at an NPL (Superfund) site containing technical and health information to aid in the cleanup.

Date of Government Version: 01/14/2008
Date Data Arrived at EDR: 01/22/2008
Date Made Active in Reports: 01/30/2008
Number of Days to Update: 8

Source: EPA
Telephone: 703-416-0223
Last EDR Contact: 01/02/2008
Next Scheduled EDR Contact: 03/31/2008
Data Release Frequency: Annually

UMTRA: Uranium Mill Tailings Sites
Uranium ore was mined by private companies for federal government use in national defense programs. When the mills shut down, large piles of the sand-like material (mill tailings) remain after uranium has been extracted from the ore. Levels of human exposure to radioactive materials from the piles are low; however, in some cases tailings were used as construction materials before the potential health hazards of the tailings were recognized.

Date of Government Version: 07/13/2007
Date Data Arrived at EDR: 12/03/2007
Date Made Active in Reports: 01/24/2008
Number of Days to Update: 52

Source: Department of Energy
Telephone: 505-845-0011
Last EDR Contact: 12/17/2007
Next Scheduled EDR Contact: 03/17/2008
Data Release Frequency: Varies

ODI: Open Dump Inventory
An open dump is defined as a disposal facility that does not comply with one or more of the Part 257 or Part 258 Subtitle D Criteria.

Date of Government Version: 06/30/1985
Date Data Arrived at EDR: 08/09/2004
Date Made Active in Reports: 09/17/2004
Number of Days to Update: 39

Source: Environmental Protection Agency
Telephone: 800-424-9346
Last EDR Contact: 06/09/2004
Next Scheduled EDR Contact: N/A
Data Release Frequency: No Update Planned

DEBRIS REGION 9: Torres Martinez Reservation Illegal Dump Site Locations
A listing of illegal dump sites location on the Torres Martinez Indian Reservation located in eastern Riverside County and northern Imperial County, California.

Date of Government Version: 12/28/2007
Date Data Arrived at EDR: 12/28/2007
Date Made Active in Reports: 01/24/2008
Number of Days to Update: 27

Source: EPA, Region 9
Telephone: 415-972-3336
Last EDR Contact: 12/26/2007
Next Scheduled EDR Contact: 03/24/2008
Data Release Frequency: Varies

MINES: Mines Master Index File
Contains all mine identification numbers issued for mines active or opened since 1971. The data also includes violation information.

Date of Government Version: 11/20/2007
Date Data Arrived at EDR: 01/03/2008
Date Made Active in Reports: 02/20/2008
Number of Days to Update: 48

Source: Department of Labor, Mine Safety and Health Administration
Telephone: 303-231-5959
Last EDR Contact: 01/03/2008
Next Scheduled EDR Contact: 03/24/2008
Data Release Frequency: Semi-Annually

TRIS: Toxic Chemical Release Inventory System
Toxic Release Inventory System. TRIS identifies facilities which release toxic chemicals to the air, water and land in reportable quantities under SARA Title III Section 313.

Date of Government Version: 12/31/2005
Date Data Arrived at EDR: 04/27/2007
Date Made Active in Reports: 07/05/2007
Number of Days to Update: 69

Source: EPA
Telephone: 202-566-0250
Last EDR Contact: 12/18/2007
Next Scheduled EDR Contact: 03/17/2008
Data Release Frequency: Annually

TSCA: Toxic Substances Control Act

Toxic Substances Control Act. TSCA identifies manufacturers and importers of chemical substances included on the TSCA Chemical Substance Inventory list. It includes data on the production volume of these substances by plant site.

Date of Government Version: 12/31/2002
Date Data Arrived at EDR: 04/14/2006
Date Made Active in Reports: 05/30/2006
Number of Days to Update: 46

Source: EPA
Telephone: 202-260-5521
Last EDR Contact: 01/28/2008
Next Scheduled EDR Contact: 04/14/2008
Data Release Frequency: Every 4 Years

FTTS: FIFRA/ TSCA Tracking System - FIFRA (Federal Insecticide, Fungicide, & Rodenticide Act)/TSCA (Toxic Substances Control Act)

FTTS tracks administrative cases and pesticide enforcement actions and compliance activities related to FIFRA, TSCA and EPCRA (Emergency Planning and Community Right-to-Know Act). To maintain currency, EDR contacts the Agency on a quarterly basis.

Date of Government Version: 01/15/2008
Date Data Arrived at EDR: 01/22/2008
Date Made Active in Reports: 01/30/2008
Number of Days to Update: 8

Source: EPA/Office of Prevention, Pesticides and Toxic Substances
Telephone: 202-566-1667
Last EDR Contact: 12/17/2007
Next Scheduled EDR Contact: 03/17/2008
Data Release Frequency: Quarterly

FTTS INSP: FIFRA/ TSCA Tracking System - FIFRA (Federal Insecticide, Fungicide, & Rodenticide Act)/TSCA (Toxic Substances Control Act)

A listing of FIFRA/TSCA Tracking System (FTTS) inspections and enforcements.

Date of Government Version: 01/15/2008
Date Data Arrived at EDR: 01/22/2008
Date Made Active in Reports: 01/30/2008
Number of Days to Update: 8

Source: EPA
Telephone: 202-566-1667
Last EDR Contact: 12/17/2007
Next Scheduled EDR Contact: 03/17/2008
Data Release Frequency: Quarterly

HIST FTTS: FIFRA/TSCA Tracking System Administrative Case Listing

A complete administrative case listing from the FIFRA/TSCA Tracking System (FTTS) for all ten EPA regions. The information was obtained from the National Compliance Database (NCDB). NCDB supports the implementation of FIFRA (Federal Insecticide, Fungicide, and Rodenticide Act) and TSCA (Toxic Substances Control Act). Some EPA regions are now closing out records. Because of that, and the fact that some EPA regions are not providing EPA Headquarters with updated records, it was decided to create a HIST FTTS database. It included records that may not be included in the newer FTTS database updates. This database is no longer updated.

Date of Government Version: 10/19/2006
Date Data Arrived at EDR: 03/01/2007
Date Made Active in Reports: 04/10/2007
Number of Days to Update: 40

Source: Environmental Protection Agency
Telephone: 202-564-2501
Last EDR Contact: 12/17/2007
Next Scheduled EDR Contact: 03/17/2008
Data Release Frequency: No Update Planned

SSTS: Section 7 Tracking Systems

Section 7 of the Federal Insecticide, Fungicide and Rodenticide Act, as amended (92 Stat. 829) requires all registered pesticide-producing establishments to submit a report to the Environmental Protection Agency by March 1st each year. Each establishment must report the types and amounts of pesticides, active ingredients and devices being produced, and those having been produced and sold or distributed in the past year.

Date of Government Version: 12/31/2005
Date Data Arrived at EDR: 03/13/2007
Date Made Active in Reports: 04/27/2007
Number of Days to Update: 45

Source: EPA
Telephone: 202-564-4203
Last EDR Contact: 01/28/2008
Next Scheduled EDR Contact: 04/14/2008
Data Release Frequency: Annually

GOVERNMENT RECORDS SEARCHED / DATA CURRENCY TRACKING

ICIS: Integrated Compliance Information System
The Integrated Compliance Information System (ICIS) supports the information needs of the national enforcement and compliance program as well as the unique needs of the National Pollutant Discharge Elimination System (NPDES) program.

Date of Government Version: 07/27/2007
Date Data Arrived at EDR: 08/13/2007
Date Made Active in Reports: 10/11/2007
Number of Days to Update: 59

Source: Environmental Protection Agency
Telephone: 202-564-5088
Last EDR Contact: 01/18/2008
Next Scheduled EDR Contact: 04/14/2008
Data Release Frequency: Quarterly

INDIAN ODI: Report on the Status of Open Dumps on Indian Lands
Location of open dumps on Indian land.

Date of Government Version: 12/31/1998
Date Data Arrived at EDR: 12/03/2007
Date Made Active in Reports: 01/24/2008
Number of Days to Update: 52

Source: Environmental Protection Agency
Telephone: 703-308-8245
Last EDR Contact: 02/25/2008
Next Scheduled EDR Contact: 05/26/2008
Data Release Frequency: Varies

PADS: PCB Activity Database System
PCB Activity Database. PADS identifies generators, transporters, commercial storers and/or brokers and disposers of PCB's who are required to notify the EPA of such activities.

Date of Government Version: 04/12/2007
Date Data Arrived at EDR: 06/08/2007
Date Made Active in Reports: 08/29/2007
Number of Days to Update: 82

Source: EPA
Telephone: 202-566-0500
Last EDR Contact: 02/07/2008
Next Scheduled EDR Contact: 05/05/2008
Data Release Frequency: Annually

MLTS: Material Licensing Tracking System
MLTS is maintained by the Nuclear Regulatory Commission and contains a list of approximately 8,100 sites which possess or use radioactive materials and which are subject to NRC licensing requirements. To maintain currency, EDR contacts the Agency on a quarterly basis.

Date of Government Version: 10/04/2007
Date Data Arrived at EDR: 12/03/2007
Date Made Active in Reports: 12/28/2007
Number of Days to Update: 25

Source: Nuclear Regulatory Commission
Telephone: 301-415-7169
Last EDR Contact: 01/02/2008
Next Scheduled EDR Contact: 03/31/2008
Data Release Frequency: Quarterly

RADINFO: Radiation Information Database
The Radiation Information Database (RADINFO) contains information about facilities that are regulated by U.S. Environmental Protection Agency (EPA) regulations for radiation and radioactivity.

Date of Government Version: 10/30/2007
Date Data Arrived at EDR: 12/03/2007
Date Made Active in Reports: 01/24/2008
Number of Days to Update: 52

Source: Environmental Protection Agency
Telephone: 202-343-9775
Last EDR Contact: 01/31/2008
Next Scheduled EDR Contact: 04/28/2008
Data Release Frequency: Quarterly

FINDS: Facility Index System/Facility Registry System
Facility Index System. FINDS contains both facility information and 'pointers' to other sources that contain more detail. EDR includes the following FINDS databases in this report: PCS (Permit Compliance System), AIRS (Aerometric Information Retrieval System), DOCKET (Enforcement Docket used to manage and track information on civil judicial enforcement cases for all environmental statutes), FURS (Federal Underground Injection Control), C-DOCKET (Criminal Docket System used to track criminal enforcement actions for all environmental statutes), FFIS (Federal Facilities Information System), STATE (State Environmental Laws and Statutes), and PADS (PCB Activity Data System).

Date of Government Version: 01/04/2008
Date Data Arrived at EDR: 01/10/2008
Date Made Active in Reports: 02/20/2008
Number of Days to Update: 41

Source: EPA
Telephone: (913) 551-7003
Last EDR Contact: 01/02/2008
Next Scheduled EDR Contact: 03/31/2008
Data Release Frequency: Quarterly

RAATS: RCRA Administrative Action Tracking System

RCRA Administration Action Tracking System. RAATS contains records based on enforcement actions issued under RCRA pertaining to major violators and includes administrative and civil actions brought by the EPA. For administration actions after September 30, 1995, data entry in the RAATS database was discontinued. EPA will retain a copy of the database for historical records. It was necessary to terminate RAATS because a decrease in agency resources made it impossible to continue to update the information contained in the database

Date of Government Version: 04/17/1995
Date Data Arrived at EDR: 07/03/1995
Date Made Active in Reports: 08/07/1995
Number of Days to Update: 35

Source: EPA
Telephone: 202-564-4104
Last EDR Contact: 12/03/2007
Next Scheduled EDR Contact: 03/03/2008
Data Release Frequency: No Update Planned

BRS: Biennial Reporting System

The Biennial Reporting System is a national system administered by the EPA that collects data on the generation and management of hazardous waste. BRS captures detailed data from two groups: Large Quantity Generators (LQG) and Treatment, Storage, and Disposal Facilities.

Date of Government Version: 12/31/2005
Date Data Arrived at EDR: 03/06/2007
Date Made Active in Reports: 04/13/2007
Number of Days to Update: 38

Source: EPA/NTIS
Telephone: 800-424-9346
Last EDR Contact: 12/13/2007
Next Scheduled EDR Contact: 03/10/2008
Data Release Frequency: Biennially

STATE AND LOCAL RECORDS

HWS: Superfund State Program List

The Nebraska Department of Environmental Quality is providing this information from it's own database. The data: although not verified to be the most current or accurate for any specific site, is generally based on the contents of the physical documents in the files. You may contact the Records Management Unit at (402) 471-3557 to make arrangements to view or to get a photocopy of the physical file.

Date of Government Version: 01/16/2008
Date Data Arrived at EDR: 01/22/2008
Date Made Active in Reports: 01/29/2008
Number of Days to Update: 7

Source: Dept. of Environmental Quality
Telephone: 402-471-3557
Last EDR Contact: 01/15/2008
Next Scheduled EDR Contact: 04/14/2008
Data Release Frequency: Varies

SWF/LF: Licensed Landfill List

Solid Waste Facilities/Landfill Sites. SWF/LF type records typically contain an inventory of solid waste disposal facilities or landfills in a particular state. Depending on the state, these may be active or inactive facilities or open dumps that failed to meet RCRA Subtitle D Section 4004 criteria for solid waste landfills or disposal sites.

Date of Government Version: 09/30/2006
Date Data Arrived at EDR: 10/24/2006
Date Made Active in Reports: 11/08/2006
Number of Days to Update: 15

Source: Department of Environmental Quality
Telephone: 402-471-4210
Last EDR Contact: 01/18/2008
Next Scheduled EDR Contact: 04/14/2008
Data Release Frequency: Semi-Annually

SWRCY: Recycling Resource Directory

A listing of recycling facilities.

Date of Government Version: 12/01/2003
Date Data Arrived at EDR: 12/22/2003
Date Made Active in Reports: 01/20/2004
Number of Days to Update: 29

Source: Department of Environmental Quality
Telephone: 402-471-6974
Last EDR Contact: 01/18/2008
Next Scheduled EDR Contact: 04/14/2008
Data Release Frequency: Varies

GOVERNMENT RECORDS SEARCHED / DATA CURRENCY TRACKING

LUST: Leaking Underground Storage Tank Sites
Leaking Underground Storage Tank Incident Reports. LUST records contain an inventory of reported leaking underground storage tank incidents. Not all states maintain these records, and the information stored varies by state.

Date of Government Version: 11/13/2007
Date Data Arrived at EDR: 11/13/2007
Date Made Active in Reports: 12/12/2007
Number of Days to Update: 29

Source: Department of Environmental Quality
Telephone: 402-471-3557
Last EDR Contact: 02/06/2008
Next Scheduled EDR Contact: 05/05/2008
Data Release Frequency: Quarterly

UST: Facility and Tank Data
Registered Underground Storage Tanks. UST's are regulated under Subtitle I of the Resource Conservation and Recovery Act (RCRA) and must be registered with the state department responsible for administering the UST program. Available information varies by state program.

Date of Government Version: 09/17/2007
Date Data Arrived at EDR: 11/30/2007
Date Made Active in Reports: 12/12/2007
Number of Days to Update: 12

Source: Nebraska State Fire Marshal
Telephone: 402-471-9664
Last EDR Contact: 11/30/2007
Next Scheduled EDR Contact: 02/25/2008
Data Release Frequency: Annually

HIST UST: Underground Storage Tank Database Listing
A listing of underground storage tank locations. This listing contains detail information that the UST listing does not. It is no longer updated by the agency. For current information see the UST listing.

Date of Government Version: 02/28/2005
Date Data Arrived at EDR: 09/01/2006
Date Made Active in Reports: 10/11/2006
Number of Days to Update: 40

Source: State Fire Marshal
Telephone: 402-471-2027
Last EDR Contact: 02/25/2008
Next Scheduled EDR Contact: 05/26/2008
Data Release Frequency: No Update Planned

LAST: Leaking Aboveground Storage Tank Sites
Releases from an aboveground storage tank system.

Date of Government Version: 11/13/2007
Date Data Arrived at EDR: 11/13/2007
Date Made Active in Reports: 12/12/2007
Number of Days to Update: 29

Source: Department of Environmental Quality
Telephone: 402-471-3557
Last EDR Contact: 02/06/2008
Next Scheduled EDR Contact: 05/05/2008
Data Release Frequency: Quarterly

AST: AST Data
A listing of aboveground storage tank site locations. Aboveground storage tanks dispensing hazardous substances must register such tank with this office. Storage tanks of 1000 gallons or less are exempt from this requirement.

Date of Government Version: 01/09/2008
Date Data Arrived at EDR: 01/11/2008
Date Made Active in Reports: 02/21/2008
Number of Days to Update: 41

Source: State Fire Marshal
Telephone: 402-471-9465
Last EDR Contact: 01/07/2008
Next Scheduled EDR Contact: 03/24/2008
Data Release Frequency: Semi-Annually

HIST AST: Aboveground Storage Tank Database Listing
A listing of aboveground storage tank locations. This listing contains detail information that the AST listing does not. It is no longer updated by the agency. For current information see the AST listing.

Date of Government Version: 10/19/2004
Date Data Arrived at EDR: 09/01/2006
Date Made Active in Reports: 10/11/2006
Number of Days to Update: 40

Source: State Fire Marshal
Telephone: 402-471-2027
Last EDR Contact: 12/26/2007
Next Scheduled EDR Contact: 03/24/2008
Data Release Frequency: No Update Planned

GOVERNMENT RECORDS SEARCHED / DATA CURRENCY TRACKING

SPILLS: Surface Spill List
Releases of petroleum or hazardous substances to the air, land, or water.

Date of Government Version: 11/13/2007
Date Data Arrived at EDR: 11/13/2007
Date Made Active in Reports: 12/12/2007
Number of Days to Update: 29

Source: Department of Environmental Quality
Telephone: 402-471-2186
Last EDR Contact: 02/06/2008
Next Scheduled EDR Contact: 05/05/2008
Data Release Frequency: Quarterly

INST CONTROL: Nebraska's Institutional Control Registry
A list of sites within Nebraska that have institutional controls. According to the Environmental Protection Agency (EPA), institutional controls are "non-engineering measures designed to prevent or limit exposure to hazardous substances left in place at a site, or assure effectiveness of the chosen remedy. Institutional controls are usually, but not always, legal controls, such as easements, restrictive covenants, and zoning ordinances." In short, institutional controls are a type of environmental covenant typically used when property is to be cleanup to a level determined by the potential environmental risks posed by a planned use, rather than to unrestricted use standards. This method of control has proven to be both environmentally and economically beneficial.

Date of Government Version: 04/05/2007
Date Data Arrived at EDR: 04/27/2007
Date Made Active in Reports: 05/07/2007
Number of Days to Update: 10

Source: Department of Environmental Quality
Telephone: 402-471-2214
Last EDR Contact: 01/18/2008
Next Scheduled EDR Contact: 04/14/2008
Data Release Frequency: Varies

VCP: RAPMA Sites
The Remedial Action Plan Monitoring Act (RAPMA), initially created in 1995, provides property owners and parties responsible for contamination with a mechanism for developing voluntary environmental cleanup plans which are reviewed and approved by the Department.

Date of Government Version: 04/05/2007
Date Data Arrived at EDR: 04/27/2007
Date Made Active in Reports: 05/07/2007
Number of Days to Update: 10

Source: Department of Environmental Quality
Telephone: 402-471-2186
Last EDR Contact: 01/18/2008
Next Scheduled EDR Contact: 04/14/2008
Data Release Frequency: Varies

DRYCLEANERS: Drycleaner Facility Listing
A listing of drycleaner facilities in Nebraska.

Date of Government Version: 01/17/2008
Date Data Arrived at EDR: 01/24/2008
Date Made Active in Reports: 03/02/2008
Number of Days to Update: 37

Source: Department of Environmental Quality
Telephone: 402-471-3557
Last EDR Contact: 01/15/2008
Next Scheduled EDR Contact: 04/14/2008
Data Release Frequency: Varies

BROWNFIELDS: Potential Brownfields Inventory Listing

"NDEQ defines a brownfields site as subpart (A) of CERCLA ? 101(39): 'Real property, the expansion, redevelopment, or reuse of which may be complicated by the presence or potential presence of a hazardous substance, pollutant, or contaminant.' This is a broad-based approach to capture all potential brownfields sites. In the event that CERCLA 128(a) State Response Program funds are utilized - for example, conducting a Section 128(a) Assessment - the exclusions, site-by-site determinations, and further definitions as provided by the law would need to be met. This would be done on a site-by-site basis." A preliminary Survey and Inventory of Brownfields Sites in Nebraska was constructed based on previously submitted information including sites named specifically by city representatives. The list was built on facility characteristics, which were founded on previous, broad-based contamination experience. Additions to the inventory were made by looking for other sources of potential brownfields sites using Standard Industrial Classification (SIC) codes. A general sector list was constructed to serve as an inventory guide. This list shows all of the different types of sites that are within the inventory (sorted by SIC code), and the number of sites there are of each type. Color-coated blocks, which group together similar SIC codes and the sites that they encompass also sort the sectors.

Date of Government Version: 08/01/2007
Date Data Arrived at EDR: 11/02/2007
Date Made Active in Reports: 12/21/2007
Number of Days to Update: 49

Source: Department of Environmental Quality
Telephone: 402-471-2186
Last EDR Contact: 01/16/2008
Next Scheduled EDR Contact: 04/14/2008
Data Release Frequency: Varies

NPDES: Wastewater Database Listing
A listing of permitted wastewater facilities.

Date of Government Version: 01/02/2008
Date Data Arrived at EDR: 01/08/2008
Date Made Active in Reports: 01/29/2008
Number of Days to Update: 21

Source: Department of Environmental Quality
Telephone: 402-471-3557
Last EDR Contact: 01/02/2008
Next Scheduled EDR Contact: 03/31/2008
Data Release Frequency: Quarterly

AIRS: Air State Program List
A listing of air program facilities.

Date of Government Version: 12/31/2006
Date Data Arrived at EDR: 02/06/2007
Date Made Active in Reports: 03/22/2007
Number of Days to Update: 44

Source: Department of Environmental Quality
Telephone: 402-471-3389
Last EDR Contact: 01/18/2008
Next Scheduled EDR Contact: 04/14/2008
Data Release Frequency: Quarterly

TIER 2: Tier 2 Facility Listing
A listing of facilities which store or manufacture hazardous materials that submit a chemical inventory report.

Date of Government Version: 11/27/2006
Date Data Arrived at EDR: 12/28/2006
Date Made Active in Reports: 01/05/2007
Number of Days to Update: 8

Source: Department of Environmental Quality
Telephone: 402-471-3557
Last EDR Contact: 01/02/2008
Next Scheduled EDR Contact: 03/31/2008
Data Release Frequency: Varies

TRIBAL RECORDS

INDIAN RESERV: Indian Reservations
This map layer portrays Indian administered lands of the United States that have any area equal to or greater than 640 acres.

Date of Government Version: 12/31/2005
Date Data Arrived at EDR: 12/08/2006
Date Made Active in Reports: 01/11/2007
Number of Days to Update: 34

Source: USGS
Telephone: 202-208-3710
Last EDR Contact: 02/08/2008
Next Scheduled EDR Contact: 05/05/2008
Data Release Frequency: Semi-Annually

INDIAN LUST R1: Leaking Underground Storage Tanks on Indian Land
A listing of leaking underground storage tank locations on Indian Land.

Date of Government Version: 12/01/2006
Date Data Arrived at EDR: 12/01/2006
Date Made Active in Reports: 01/29/2007
Number of Days to Update: 59

Source: EPA Region 1
Telephone: 617-918-1313
Last EDR Contact: 02/15/2008
Next Scheduled EDR Contact: 05/19/2008
Data Release Frequency: Varies

INDIAN LUST R4: Leaking Underground Storage Tanks on Indian Land
LUSTs on Indian land in Florida, Mississippi and North Carolina.

Date of Government Version: 09/05/2007
Date Data Arrived at EDR: 10/02/2007
Date Made Active in Reports: 10/11/2007
Number of Days to Update: 9

Source: EPA Region 4
Telephone: 404-562-8677
Last EDR Contact: 02/15/2008
Next Scheduled EDR Contact: 05/19/2008
Data Release Frequency: Semi-Annually

INDIAN LUST R6: Leaking Underground Storage Tanks on Indian Land
LUSTs on Indian land in New Mexico and Oklahoma.

Date of Government Version: 12/12/2007
Date Data Arrived at EDR: 12/12/2007
Date Made Active in Reports: 01/24/2008
Number of Days to Update: 43

Source: EPA Region 6
Telephone: 214-665-6597
Last EDR Contact: 02/15/2008
Next Scheduled EDR Contact: 05/19/2008
Data Release Frequency: Varies

INDIAN LUST R7: Leaking Underground Storage Tanks on Indian Land
LUSTs on Indian land in Iowa, Kansas, and Nebraska

Date of Government Version: 06/01/2007
Date Data Arrived at EDR: 06/14/2007
Date Made Active in Reports: 07/05/2007
Number of Days to Update: 21

Source: EPA Region 7
Telephone: 913-551-7003
Last EDR Contact: 02/15/2008
Next Scheduled EDR Contact: 05/19/2008
Data Release Frequency: Varies

INDIAN LUST R8: Leaking Underground Storage Tanks on Indian Land
LUSTs on Indian land in Colorado, Montana, North Dakota, South Dakota, Utah and Wyoming.

Date of Government Version: 12/03/2007
Date Data Arrived at EDR: 12/06/2007
Date Made Active in Reports: 12/28/2007
Number of Days to Update: 22

Source: EPA Region 8
Telephone: 303-312-6271
Last EDR Contact: 02/15/2008
Next Scheduled EDR Contact: 05/19/2008
Data Release Frequency: Quarterly

INDIAN LUST R9: Leaking Underground Storage Tanks on Indian Land
LUSTs on Indian land in Arizona, California, New Mexico and Nevada

Date of Government Version: 11/30/2007
Date Data Arrived at EDR: 11/30/2007
Date Made Active in Reports: 12/28/2007
Number of Days to Update: 28

Source: Environmental Protection Agency
Telephone: 415-972-3372
Last EDR Contact: 02/15/2008
Next Scheduled EDR Contact: 05/19/2008
Data Release Frequency: Quarterly

INDIAN LUST R10: Leaking Underground Storage Tanks on Indian Land
LUSTs on Indian land in Alaska, Idaho, Oregon and Washington.

Date of Government Version: 11/27/2007
Date Data Arrived at EDR: 12/03/2007
Date Made Active in Reports: 01/24/2008
Number of Days to Update: 52

Source: EPA Region 10
Telephone: 206-553-2857
Last EDR Contact: 02/15/2008
Next Scheduled EDR Contact: 05/19/2008
Data Release Frequency: Quarterly

GOVERNMENT RECORDS SEARCHED / DATA CURRENCY TRACKING

INDIAN UST R1: Underground Storage Tanks on Indian Land
A listing of underground storage tank locations on Indian Land.

Date of Government Version: 12/01/2006
Date Data Arrived at EDR: 12/01/2006
Date Made Active in Reports: 01/29/2007
Number of Days to Update: 59

Source: EPA, Region 1
Telephone: 617-918-1313
Last EDR Contact: 02/15/2008
Next Scheduled EDR Contact: 05/19/2008
Data Release Frequency: Varies

INDIAN UST R4: Underground Storage Tanks on Indian Land

Date of Government Version: 09/05/2007
Date Data Arrived at EDR: 10/02/2007
Date Made Active in Reports: 10/11/2007
Number of Days to Update: 9

Source: EPA Region 4
Telephone: 404-562-9424
Last EDR Contact: 02/15/2008
Next Scheduled EDR Contact: 05/19/2008
Data Release Frequency: Semi-Annually

INDIAN UST R5: Underground Storage Tanks on Indian Land

Date of Government Version: 12/21/2007
Date Data Arrived at EDR: 12/21/2007
Date Made Active in Reports: 01/24/2008
Number of Days to Update: 34

Source: EPA Region 5
Telephone: 312-886-6136
Last EDR Contact: 02/15/2008
Next Scheduled EDR Contact: 05/19/2008
Data Release Frequency: Varies

INDIAN UST R6: Underground Storage Tanks on Indian Land

Date of Government Version: 12/12/2007
Date Data Arrived at EDR: 12/12/2007
Date Made Active in Reports: 01/24/2008
Number of Days to Update: 43

Source: EPA Region 6
Telephone: 214-665-7591
Last EDR Contact: 02/15/2008
Next Scheduled EDR Contact: 05/19/2008
Data Release Frequency: Semi-Annually

INDIAN UST R7: Underground Storage Tanks on Indian Land

Date of Government Version: 06/01/2007
Date Data Arrived at EDR: 06/14/2007
Date Made Active in Reports: 07/05/2007
Number of Days to Update: 21

Source: EPA Region 7
Telephone: 913-551-7003
Last EDR Contact: 02/15/2008
Next Scheduled EDR Contact: 05/19/2008
Data Release Frequency: Varies

INDIAN UST R8: Underground Storage Tanks on Indian Land

Date of Government Version: 12/03/2007
Date Data Arrived at EDR: 12/06/2007
Date Made Active in Reports: 01/24/2008
Number of Days to Update: 49

Source: EPA Region 8
Telephone: 303-312-6137
Last EDR Contact: 02/15/2008
Next Scheduled EDR Contact: 05/19/2008
Data Release Frequency: Quarterly

INDIAN UST R9: Underground Storage Tanks on Indian Land

Date of Government Version: 11/30/2007
Date Data Arrived at EDR: 12/03/2007
Date Made Active in Reports: 01/24/2008
Number of Days to Update: 52

Source: EPA Region 9
Telephone: 415-972-3368
Last EDR Contact: 02/15/2008
Next Scheduled EDR Contact: 05/19/2008
Data Release Frequency: Quarterly

INDIAN UST R10: Underground Storage Tanks on Indian Land

Date of Government Version: 11/27/2007
Date Data Arrived at EDR: 12/03/2007
Date Made Active in Reports: 01/24/2008
Number of Days to Update: 52

Source: EPA Region 10
Telephone: 206-553-2857
Last EDR Contact: 02/15/2008
Next Scheduled EDR Contact: 05/19/2008
Data Release Frequency: Quarterly

GOVERNMENT RECORDS SEARCHED / DATA CURRENCY TRACKING

EDR PROPRIETARY RECORDS

Manufactured Gas Plants: EDR Proprietary Manufactured Gas Plants

The EDR Proprietary Manufactured Gas Plant Database includes records of coal gas plants (manufactured gas plants) compiled by EDR's researchers. Manufactured gas sites were used in the United States from the 1800's to 1950's to produce a gas that could be distributed and used as fuel. These plants used whale oil, rosin, coal, or a mixture of coal, oil, and water that also produced a significant amount of waste. Many of the byproducts of the gas production, such as coal tar (oily waste containing volatile and non-volatile chemicals), sludges, oils and other compounds are potentially hazardous to human health and the environment. The byproduct from this process was frequently disposed of directly at the plant site and can remain or spread slowly, serving as a continuous source of soil and groundwater contamination.

Date of Government Version: N/A
Date Data Arrived at EDR: N/A
Date Made Active in Reports: N/A
Number of Days to Update: N/A

Source: EDR, Inc.
Telephone: N/A
Last EDR Contact: N/A
Next Scheduled EDR Contact: N/A
Data Release Frequency: No Update Planned

OTHER DATABASE(S)

Depending on the geographic area covered by this report, the data provided in these specialty databases may or may not be complete. For example, the existence of wetlands information data in a specific report does not mean that all wetlands in the area covered by the report are included. Moreover, the absence of any reported wetlands information does not necessarily mean that wetlands do not exist in the area covered by the report.

CT MANIFEST: Hazardous Waste Manifest Data

Facility and manifest data. Manifest is a document that lists and tracks hazardous waste from the generator through transporters to a tsd facility.

Date of Government Version: 12/31/2005
Date Data Arrived at EDR: 06/15/2007
Date Made Active in Reports: 08/20/2007
Number of Days to Update: 66

Source: Department of Environmental Protection
Telephone: 860-424-3375
Last EDR Contact: 12/13/2007
Next Scheduled EDR Contact: 03/10/2008
Data Release Frequency: Annually

NY MANIFEST: Facility and Manifest Data

Manifest is a document that lists and tracks hazardous waste from the generator through transporters to a TSD facility.

Date of Government Version: 11/28/2007
Date Data Arrived at EDR: 11/29/2007
Date Made Active in Reports: 02/05/2008
Number of Days to Update: 68

Source: Department of Environmental Conservation
Telephone: 518-402-8651
Last EDR Contact: 11/29/2007
Next Scheduled EDR Contact: 02/25/2008
Data Release Frequency: Annually

WI MANIFEST: Manifest Information

Hazardous waste manifest information.

Date of Government Version: 12/31/2006
Date Data Arrived at EDR: 04/27/2007
Date Made Active in Reports: 06/08/2007
Number of Days to Update: 42

Source: Department of Natural Resources
Telephone: N/A
Last EDR Contact: 01/07/2008
Next Scheduled EDR Contact: 04/07/2008
Data Release Frequency: Annually

Oil/Gas Pipelines: This data was obtained by EDR from the USGS in 1994. It is referred to by USGS as GeoData Digital Line Graphs from 1:100,000-Scale Maps. It was extracted from the transportation category including some oil, but primarily gas pipelines.

Electric Power Transmission Line Data

Source: PennWell Corporation
Telephone: (800) 823-6277
This map includes information copyrighted by PennWell Corporation. This information is provided on a best effort basis and PennWell Corporation does not guarantee its accuracy nor warrant its fitness for any particular purpose. Such information has been reprinted with the permission of PennWell.

GOVERNMENT RECORDS SEARCHED / DATA CURRENCY TRACKING

Sensitive Receptors: There are individuals deemed sensitive receptors due to their fragile immune systems and special sensitivity to environmental discharges. These sensitive receptors typically include the elderly, the sick, and children. While the location of all sensitive receptors cannot be determined, EDR indicates those buildings and facilities - schools, daycares, hospitals, medical centers, and nursing homes - where individuals who are sensitive receptors are likely to be located.

AHA Hospitals:
Source: American Hospital Association, Inc.
Telephone: 312-280-5991
The database includes a listing of hospitals based on the American Hospital Association's annual survey of hospitals.

Medical Centers: Provider of Services Listing
Source: Centers for Medicare & Medicaid Services
Telephone: 410-786-3000
A listing of hospitals with Medicare provider number, produced by Centers of Medicare & Medicaid Services, a federal agency within the U.S. Department of Health and Human Services.

Nursing Homes
Source: National Institutes of Health
Telephone: 301-594-6248
Information on Medicare and Medicaid certified nursing homes in the United States

Public Schools
Source: National Center for Education Statistics
Telephone: 202-502-7300
The National Center for Education Statistics' primary database on elementary and secondary public education in the United States. It is a comprehensive, annual, national statistical database of all public elementary and secondary schools and school districts, which contains data that are comparable across all states.

Private Schools
Source: National Center for Education Statistics
Telephone: 202-502-7300
The National Center for Education Statistics' primary database on private school locations in the United States.

Daycare Centers: Child Care Listing
Source: Department of Health & Human Srevices
Telephone: 402-471-2306

Flood Zone Data: This data, available in select counties across the country, was obtained by EDR in 1999 from the Federal Emergency Management Agency (FEMA). Data depicts 100-year and 500-year flood zones as defined by FEMA.

NWI: National Wetlands Inventory. This data, available in select counties across the country, was obtained by EDR in 2002 and 2005 from the U.S. Fish and Wildlife Service.

State Wetlands Data: National Wetlands Inventory
Source: Department of Natural Resources
Telephone: 402-471-2363

STREET AND ADDRESS INFORMATION

© 2008 Tele Atlas North America, Inc. All rights reserved. This material is proprietary and the subject of copyright protection and other intellectual property rights owned by or licensed to Tele Atlas North America, Inc. The use of this material is subject to the terms of a license agreement. You will be held liable for any unauthorized copying or disclosure of this material.

APPENDIX E

Excerpt from Environ
Comprehensive Current Conditions Report, August 2004

6.5 Southeastern Drainage Ditches (AOC #2)

The southeastern drainage ditches are manmade drainage channels installed at the time the manufacturing facility was constructed in 1954 (Figure 2). These ditches convey storm water from the eastern and southern portions of the Crown property. They were cut approximately 12 feet below grade at the headwaters (storm sewer outfalls) and approximately 3 feet below grade at the southeast property line of Crown where they combine and exit the property. The bottom of the flow channel is approximately 10- to 15-feet above the water table. Therefore, neither of these ditches acts as a discharge point for the shallow groundwater.

No manufacturing operations are known to have occurred in the southeastern portion of the Crown property. However, the previous groundwater investigations (1988-1989) suggested a potential source of groundwater impact in the vicinity of the east ditch. Based on visible residues in the storm sewers and ditch sediments, it appears that releases of coating-related materials migrated to both drainage ditches. These observations are consistent with the location of three storm sewer catch basins within, or in close proximity to, waste generation and handling areas (one in the former container storage area along concrete drive behind the litho department and two adjacent to the machine shop).

The southeastern drainage ditches were remediated during the fall of 1989. Sediments were dredged from both ditches and treated on-site in a soil aeration cell. According to an internal CCC memorandum dated September 27, 1989, coating residuals were cleaned from the eastern storm sewer by jet spray in May 1989 to facilitate possible video examination of the sewer. During the cleaning of the sewer nothing was noted that would have indicated any breaks in the sewer line. A review of historic files did not locate any further information concerning a video survey that may have subsequently been conducted. No additional investigation of the storm sewers was proposed in the FSP since the discharge of hazardous materials through the system is strictly prohibited and monitored by plant personnel and the ground water table has never been measured to be at an elevation where impacted water could infiltrate into the sewer.

6.5.1 Sediment/Surface Water Investigation – Southeast Drainage Ditches

Pre-FRFI Surface Water and Sediment Sampling

Four surface water samples (SW) and five shallow sediment samples (SD) were collected from the ditches in late 1988. These samples were analyzed for VOCs and SVOCs. Sample locations were near the headwater of each ditch, slightly upstream of the confluence of the east and west ditches, and just upstream of the location where the combined ditch flows off the Crown property (Figure 31). The east drainage ditch previously received non-contact cooling water from the Crown facility; the discharge has since been discontinued. At the time of the sampling event, the east drainage ditch exhibited a low flow (estimated to be 5 gallons per minute), which was assumed to be attributable to the non-contact cooling water. The west fork did not exhibit flow, but a pool of water at the head of the ditch was sampled. Due to low flow conditions, the location in the west ditch just upgradient of the confluence of the west and east ditches did not have standing water so no surface water sample was collected at this location.

The sediment sampled in the ditches consisted of organic mud and granular material with some apparent coating solids in isolated locations. Field screening of sediments from the ditches with a PID measured volatile organic vapor concentrations from background up to 100 ppm. Analytical results from the 1988 drainage ditch sediment and surface water sampling event is summarized on Table 6.5-A. Moderate levels of polynuclear aromatic (PNA) compounds were detected in the sediment at the head of both the west ditch (2,394 mg/kg) and the east ditch (551 mg/kg). VOCs were not found in the sediments, with the exception of a low concentration of toluene (1.2 mg/kg) in the west ditch, just upstream of the confluence with the east ditch.

Surface water in the east ditch and in the combined ditch near the property line had low levels of VOCs associated with water treated by chlorination, including chloroform and dibromodichloromethane. Generally, these halomethanes decreased in concentration as the sampling proceeded downstream, and were attributed to the municipal water used in the non-contact cooling water discharged to the east ditch. The head of the west ditch contained very low concentrations of the chlorinated compounds cis-1,2-DCE (0.0026 mg/l) and 1,1-DCA (0.0011mg/l), and a more significant concentration of vinyl chloride (0.055 mg/l). However, these chlorinated VOCs were not detected in the surface water

downstream of the confluence with the east ditch. No SVOCs were measured in any of the surface water samples collected from the ditches.

Surface water samples were collected again (September 1997) from the headwaters of the west ditch (SWW) and east ditch (SWE). Neither sample had VOCs measured above the laboratory detection limits, except for low levels of the methylene chloride (0.02 mg/l in SWW and 0.0013 mg/l in SWE), which were attributed to laboratory cross-contamination.

FRFI Sediment and Soil Sampling

As directed in the FSP, sediment samples were collected in the drainage ditches to document completion of remediation activities (sediment removal and on-site treatment) conducted in 1989. Four sediment samples, HS-1 through HS-4, were collected at the same locations sampled in 1988 prior to the sediment removal remediation (Figure 32).

Samples were collected from the sediment immediately below the thin gravel scour protection installed at the bottom of each ditch after sediment removal in 1989. The results from the VOC analysis of these samples are included in Table 6.5-B. None of the samples contained detectable concentrations of TCE or its degradation products (the primary compounds of concern at this AOC). Several VOCs were reported in sample HS-3 with concentrations just above the laboratory method detection limit. With the exception of n-propylbenzene, all were well below the evaluation criteria established in the FSP. Since the evaluation criteria for n-propylbenzene defaulted to its detection limit, the marginal exceedance is not considered to represent a significant risk.

The results from the SVOC laboratory analysis of the sediment samples are included in Table 6.5-C. The west ditch samples (HS-3 and HS-4) contained low levels of PNA compounds. With the exception of benzo(g,h,i)perylene and phenanthrene, all of the PNAs were below the evaluation criteria. The shallow samples from the east ditch (HS-1 and HS-2) contained six SVOCs (mostly PNAs) significantly above the soil evaluation criteria. The presence of these compounds are likely the result of deminimis amounts of petroleum in the run-off from asphalt parking lots and access roads drained by the storm sewer that discharges into these ditches.

Since the sediment samples collected at HS-1 and HS-2 in the east ditch contained elevated concentrations of SVOCs, additional samples were collected at greater depth

intervals. Hand-sampling techniques could not be utilized for these deeper samples because an open borehole could not be maintained in the saturated sediments. Therefore, these samples were collected with direct push drilling equipment immediately adjacent to the east ditch, as approved in the FSP. In order to maintain a consistent sampling numbering system, the sample qualifiers HS-1 and HS-2 were maintained and the depth interval (2-6 feet) from which the samples were collected (relative to the elevation of the floor of the ditch) was included. Samples collected from these borings were analyzed only for SVOCs, since no VOC impact was identified in the shallow sediment samples. The analytical results for these samples are also included in Table 6.5-C, and did not show any SVOCs above laboratory detection limits. Based on these results, the impacted shallow sediment in the east ditch is limited to the near surface (less than 1 foot depth).

Composite samples were collected from shallow sediments (0-1 foot interval) in the west ditch (CS-G) and east ditch (CS-H). An equal aliquot of soil from four grab samples in each ditch were composited and analyzed for RCRA metals (Table 6.5-D). The east ditch composite sample (CS-H) did not contain any metals above the evaluation criteria. However, lead and chromium slightly exceeded their evaluation criteria in the west ditch composite sample. No other metals were measured above the evaluation criteria in this sample. Since two metals were measured in CS-G slightly above the evaluation criteria, an additional composite sample was collected below the shallow sediment interval locations at CS-G in June 2000. A direct push drilling rig was used to install borings immediately adjacent to the west ditch and collect a new composite sample from the 4-6 foot depth interval. Table 6.5-D also displays the analytical results for the metals for this composite sample identified as CS-G (4-6 feet). None of the RCRA metals exceeded the evaluation criteria in this sample. Based on these results, the metals found in the west ditch sediments were confined to the near-surface depth.

FRFI Surface Water Sampling

Three surface water samples (SW-1 2003, SW-2 2003, and SW-3 2003) were collected from the southeast drainage ditches during the evening of April 23 and early morning of April 24, 2003 (Figure 32A) in accordance with the FSP. Sampling was conducted to determine if surface runoff from the building and other impermeable surfaces could be impacting the water discharging from the site through the drainage ditches. Apparent staining on the roof of the Crown facility was noted by the USEPA adjacent to the former litho oven exhaust stacks in an area of the roof from which runoff would be directed to the east fork of the southeast drainage ditch. The staining noted was likely caused by the

condensation of hot oven exhaust organic material that is partially evaporated from the coating resins. This condensate is commonly found in metal decorating oven exhausts and forms a tar-like resin that does not easily migrate from the point of deposition. The high molecular weight organic compounds comprising these resins also have very limited water solubility and would not easily leach into precipitation runoff from the roof. As previously mentioned the lithography operations at the facility were discontinued in 1999.

The surface water samples were collected from the headwaters of the west and east forks of the ditch and at a location where the ditches have merged just prior to discharging from the Crown property. The samples were collected during a storm event, since the southeastern drainage ditches exhibit flow only during and shortly after precipitation events. A first flush grab sample was collected for VOCs, and composite samples were collected for SVOCs and Total RCRA Metals by combining equal aliquots of sample representing the first flush at the beginning of the storm event and a sample representing the end of the storm event. Grab samples representing the beginning and end of the storm event was also analyzed for the field-measured parameters of pH, Conductivity, and Temperature.

Detected analytical parameters for VOCs, SVOCs, and Total RCRA Metals are displayed on Tables 6.5B, 6.5C, and 6.5D, respectively. As shown in these tables, none of the detected parameters exceeded the evaluation criteria established in the FSP. Therefore, surface runoff directed into and through the southeast drainage system does not appear to be impacted. The field measured parameters are displayed on Figure 6.5D. Although no evaluation criteria were established for these parameters, the results do not indicate a degradation of surface water quality.

6.5.2 Groundwater Investigations – Southeast Drainage Ditches

Pre-FRFI Groundwater Sampling

Select shallow groundwater monitoring wells located in the southern portion of the Crown property have historically contained measurable concentrations of TCE or its degradation products. The impact to shallow groundwater in this area is attributed to deposition of degreasing residuals from maintenance operations into the southeastern drainage ditches via the storm drain system. Two catch basins in the storm sewer discharging to the east ditch are located immediately adjacent to the machine shop.

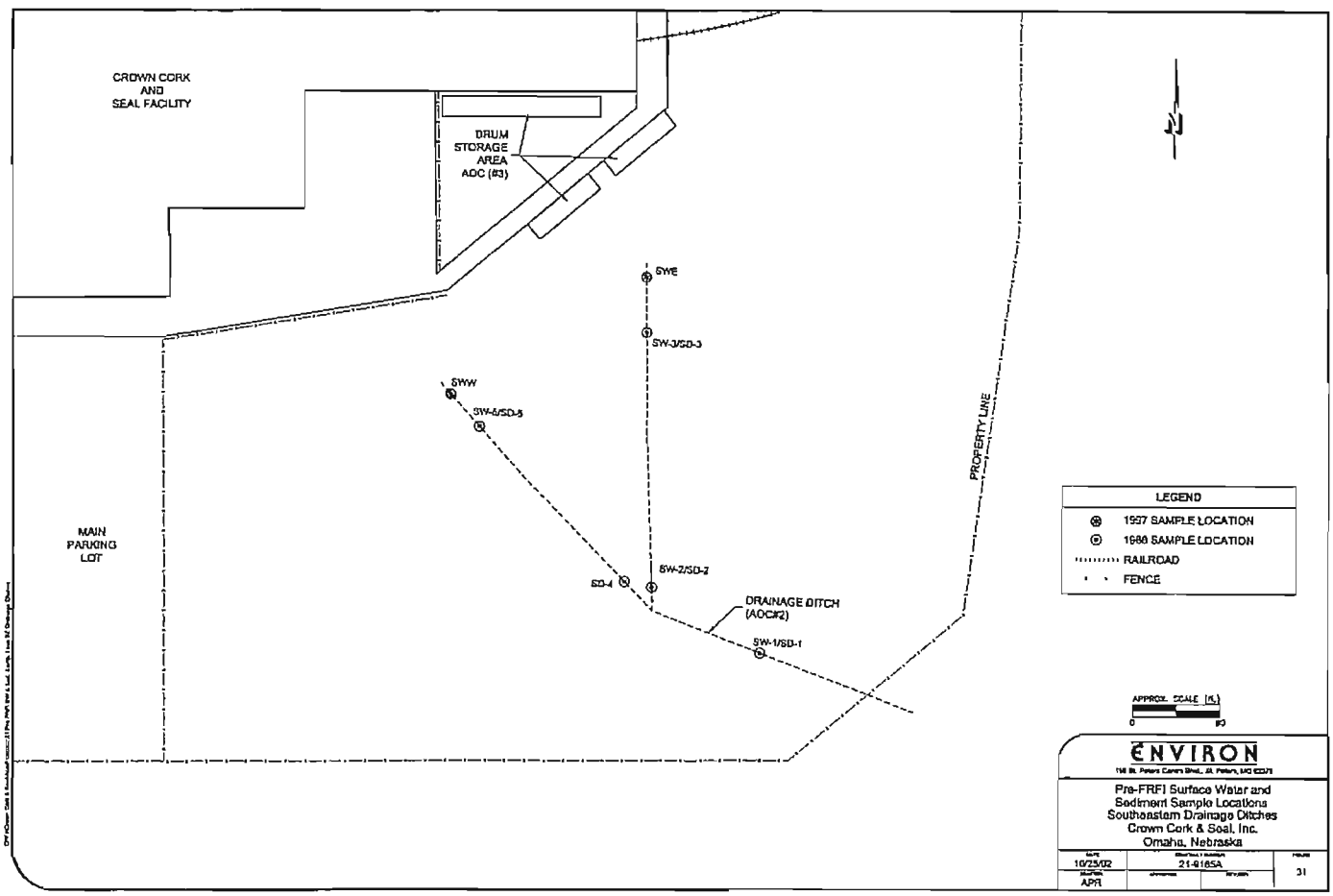
CROWN CORK
AND
SEAL FACILITY
DRUM
STORAGE
AREA
ADC (#3)
SWE
SW-3/SD-3
SWW
SW-5/SD-5
MAIN
PARKING
LOT
SW-2/SD-2
SD-4
DRAINAGE DITCH
(AOC#2)
SW-1/SD-1
PROPERTY LINE
LEGEND
1997 SAMPLE LOCATION
1988 SAMPLE LOCATION
RAILROAD
FENCE
APPROX. SCALE (ft.)
0
80
ENVIRON
Pre-FRFI Surface Water and
Sediment Sample Locations
Southeastern Drainage Ditches
Crown Cork & Seal, Inc.
Omaha, Nebraska
10/25/02
21-9185A
31
APR

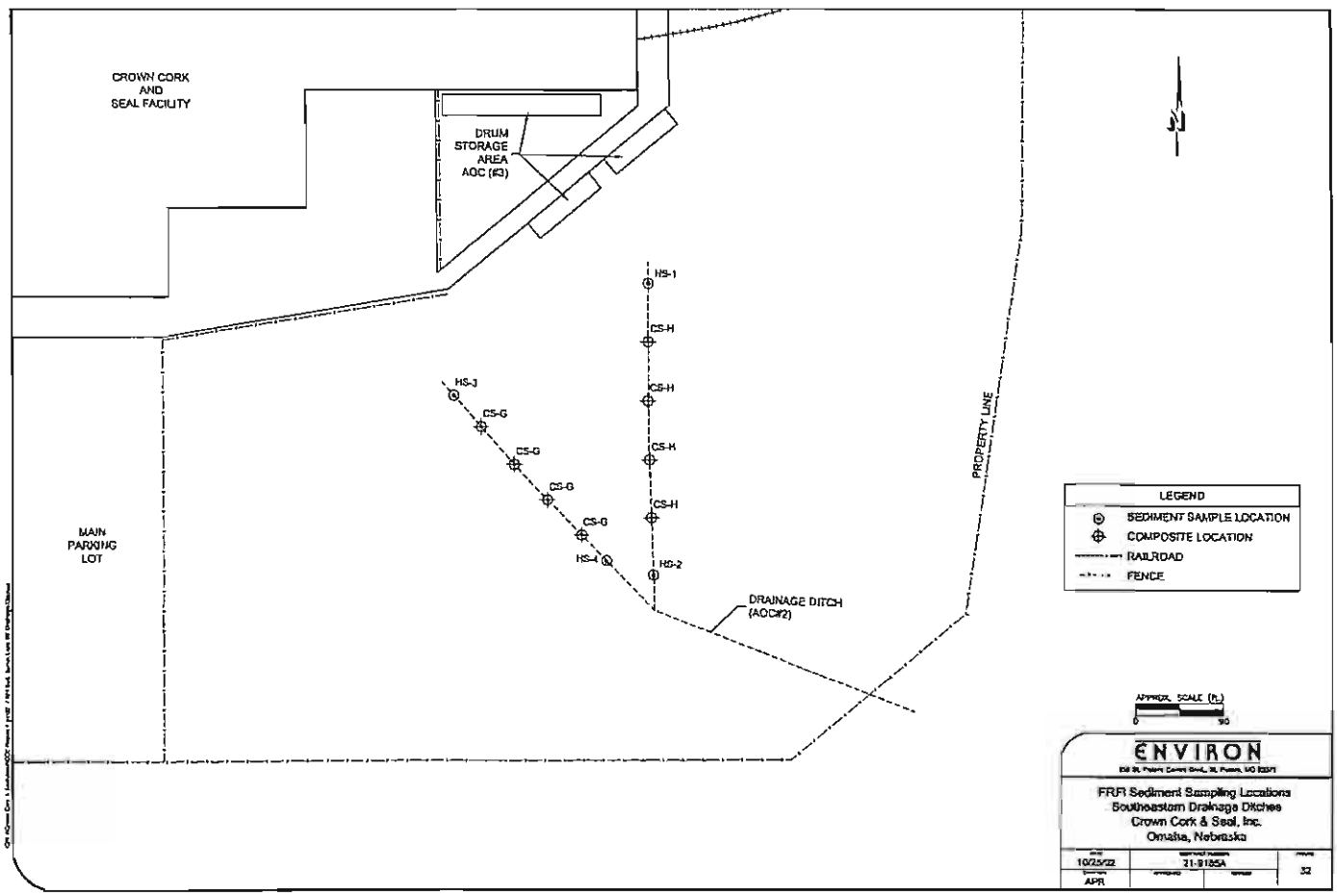
CROWN CORK
AND
SEAL FACILITY
DRUM
STORAGE
AREA
AOC (#3)
MAIN
PARKING
LOT
HS-1
CS-H
CS-H
CS-K
CS-H
HS-2
HS-J
CS-G
CS-G
CS-G
CS-G
HS-I
DRAINAGE DITCH
(AOC#2)
PROPERTY LINE
LEGEND
SEDIMENT SAMPLE LOCATION
COMPOSITE LOCATION
RAILROAD
FENCE
APPROX. SCALE (ft.)
0
90
ENVIRON
FRR Sediment Sampling Locations
Southeastern Drainage Ditches
Crown Cork & Seal, Inc.
Omaha, Nebraska
10/25/22
21-9185A
APR
32

TABLE 6.5-A

SOUTHEASTERN DRAINAGE DITCH (AOC 2)

DETECTED VOCS AND SVOCS - PRE-FRFI SEDIMENT AND SURFACE WATER SAMPLES

CROWN CORK AND SEAL, INC - OMAHA, NE

		SEDIMENT				
	Sample ID	SD-1	SD-2	SD-3	SD-4	SD-5
	Collection Depth (feet BGS)	0-1	0-1	0-1	0-1	0-1
	Collection Date	1988	1988	1988	1988	1988
Compound (mg/kg)	Evaluation Criteria					
Volatiles						
Toluene	12	1 U	1 U	1 U	1.3	1 U
Semi-Volatiles						
Acenaphthene	570	1 U	1 U	1 U	10 U	54
Anthracene	12,000	1 U	1 U	10	10 U	64
Benzo (a) anthracene	2	1 U	14	27	10 U	207
Benzo (b) fluoranthene	5	1 U	49	93	10 U	279
Benzo (k) fluoranthene	49	1 U	34	58	10 U	63
Benzo (a) pyrene	8	1 U	23	42	10 U	180
Benzo (ghi) perylene	0.33	1 U	20	26	10 U	59
Chrysene	160	1 U	15	29	10 U	188
Dibenzo (a,h) anthracene	2	1 U	1 U	13	10 U	23
Fluoranthene	4,300	1 U	37	68	10 U	402
Fluorene	560	1 U	1 U	1 U	10 U	44
Indeno (1,2,3-cd) pyrene	14	1 U	10 U	10 U	10 U	70
Isophorone	0.5	1 U	11	23	10 U	10 U
Naphthalene	84	1 U	1 U	10	25	53
Phenanthrene	0.33	1 U	25	65	10 U	368
Pyrene	4,200	1 U	57	110	10 U	336

		SURFACE WATER			
	Sample ID	SW-1	SW-2	SW-3	SW-5
	Collection Date	1988	1988	1988	1988
Compound (mg/l)	Evaluation Criteria				
1,1-Dichloroethane	0.8	0.001 U	0.001 U	0.001 U	0.0011
Bromodichloromethane	0.005	0.001 U	0.001 U	0.0085	0.001 U
Chloroform	0.005	0.0031	0.0047	0.0224	0.001 U
cis-1,2-Dichloroethene	0.07	0.001 U	0.001 U	0.001 U	0.0026
Dibromochloromethane	0.005	0.001 U	0.001 U	0.0034	0.001 U
Vinyl Chloride	0.002	0.01 U	0.01 U	0.01 U	0.055

U = Not detected at reporting limit.

Shaded cells exceed evaluation criteria

TABLE 6.5-B

SOUTHEASTERN DRAINAGE DITCHES (AOC 2)
DETECTED VOLATILE ORGANIC COMPOUNDS - FRFI SEDIMENT AND SURFACE WATER SAMPLES
CROWN CORK AND SEAL, INC - OMAHA, NE

		SEDIMENT SAMPLES			
	Sample ID	HS-1	HS-2	HS-3	HS-4
	Collection Depth (feet BGS)	0.5-1	0.5-1	0.5-1	0.5-1
	Collection Date	1999	1999	1999	1999
Compound (mg/kg)	Evaluation Criteria				
Ethylbenzene	13	0.004 U	0.009 U	0.0041	0.004 U,J
Naphthalene	84	0.022 U	0.043 U	0.039	0.02 U,J
n-Butylbenzene	6.43	0.004 U	0.009 U	0.012	0.004 U,J
n-Propylbenzene	0.005	0.004 U	0.009 U	0.0079	0.004 U,J
sec-Butylbenzene	2.47	0.004 U	0.009 U	0.0075	0.004 U,J

		SURFACE WATER SAMPLES			
	Sample ID	SW-1 2003	SW-1 2003 FD	SW-2 2003	SW-3 2003
	Collection Date	2003	2003	2003	2003
Compound (mg/l)	Evaluation Criteria				
Acetone	3.7	0.0085 J,B	0.0084 J,B	0.0079 J,B	0.0073 J
Hexachlorobutadiene	0.005	0.005 U	0.005 U	0.005 U	0.0011 J
Methylene Chloride	0.005	0.0019 J,B	0.005 U	0.002 J,B	0.005 U
Naphthalene	0.73	0.005 U	0.005 U	0.005 U	0.0027 J,B
Toluene	1.0	0.005 U	0.005 U	0.005 U	0.00038 J
1,2,3-Trichlorobenzene	0.005	0.005 U	0.005 U	0.005 U	0.0023 J,B
1,2,4-Trichlorobenzene	0.07	0.005 U	0.005 U	0.005 U	0.0014 J

U = Not detected at reporting limit
J = Estimated value - below reporting limit
B = Method blank contains the target analyte

Shaded cells exceed evaluation criteria

TABLE 6.5-C
SOUTHEASTERN DRAINAGE DITCHES (AOC 2)
DETECTED SEMI-VOLATILE ORGANIC COMPOUNDS - FRFI SEDIMENT AND SURFACE WATER SAMPLES
CROWN CORK AND SEAL, INC - OMAHA, NE
(Page 3 of 20)

		SEDIMENT SAMPLES										
Sample ID		HS-1	HS-1DL	HS-1	HS-1 FD	HS-2	HS-2 DL	HS-2	HS-3	HS-3 DL	HS-4	HS-4 DL
Collection Depth (Feet BGS)		0.5-1	0.5-1	2-6	2-6	0.5-1	0.5-1	2-6	0.5-1	0.5-1	0.5-1	0.5-1
Collection Date		1999	1999	2000	2000	1999	1999	2000	1999	1999	1999	1999
Compound (mg/kg)	Evaluation Criteria											
Acenaphthene	570	2.1 J	1.6 J	0.33 U	0.33 U	3.4 J	4.2 J	0.33 U	0.29 J	0.2 J	0.23 J	0.18 J
Acenaphthylene	230	0.14 J	2.2 U	0.33 U	0.33 U	0.35 J	4.7 U	0.33 U	0.038 J	2.2 U	0.042 J	2.2 U
Anthracene	12000	2.6 J	2.1 J	0.33 U	0.33 U	4.1 J	4.8 D	0.33 U	0.35 J	0.25 J	0.27 J	0.19 J
Benzo(a)anthracene	2	6.2 J	6.6 D	0.33 U	0.33 U	8.9 J	26 D	0.33 U	1.3	0.89 J	1.2	1 J
Benzo(a)pyrene	8	6.2 J	6.5 D	0.33 U	0.33 U	8.4 J	22 D	0.33 U	1.4	0.88 J	1.5	1.2 J
Benzo(b) fluoranthene	5	6.2 J	7.5 D	0.33 U	0.33 U	8.2 J	25 D	0.33 U	1.4	0.99 J	2	1.7 J
Benzo(g,h,i)perylene	0.35	3.2 J	4.4 D	0.33 U	0.33 U	3.8 J	15 D	0.33 U	[illegible]	0.24 J	0.3	[illegible] J
Benzoic Acid	400	0.16 J	2.2 U	0.83 U	0.83 U	0.28 J	4.7 U	0.83 U	0.45 U	2.2 U	0.44 U	2.2 U
Benzo(k)fluoranthene	49	4.7 J	5.2 D	0.33 U	0.33 U	7.8 J	15 D	0.33 U	1.4 J	0.93 J	1.4 J	1 J
Chrysene	160	6.8 J	7.5 D	0.33 U	0.33 U	9.1 J	26 D	0.33 U	1.8	1.2 J	2	1.6 J
Dibenz(a,h)anthracene	2	2.9	2.1 J	0.33 U	0.33 U	6.0 J	6.9 D	0.33 U	0.47	2.2 U	0.5	0.4 J
Dibenzofuran	0.33	2 J	0.85 J	0.33 U	0.33 U	3	2.2 J	0.33 U	0.18 J	0.13 J	0.15 J	0.12 J

U = Not detected at reporting limit
J = Estimated value - below reporting limit
FD = Field Duplicate
DL = Sample extract diluted
B = Method blank contains the target analyte
D = Detected in diluted sample

Shaded cells exceed evaluation criteria

TABLE 6.5-C
SOUTHEASTERN DRAINAGE DITCHES (AOC 2)
DETECTED SEMI-VOLATILE ORGANIC COMPOUNDS - FRFI SEDIMENT AND SURFACE WATER SAMPLES
CROWN CORK AND SEAL, INC - OMAHA, NE

		SEDIMENT SAMPLES										
	Sample ID	HS-1	HS-1DL	HS-1	HS-1 FD	HS-2	HS-2 DL	HS-2	HS-3	HS-3 DL	HS-4	HS-4 DL
	Collection Depth (feet BGS)	0.5-1	0.5-1	2-6	2-6	0.5-1	0.5-1	2-6	0.5-1	0.5-1	0.5-1	0.5-1
	Collection Date	1999	1999	2000	2000	1999	1999	2000	1999	1999	1999	1999
Compound (mg/kg)	Evaluation Criteria											
2,4-Dimethylphenol	9	0.45 U	2.2 UJ	0.33 U	0.33 U	0.2 J	4.7 U	0.33 U	0.45 U	2.2 UJ	0.44 U	2.2 UJ
Di-n-octylphthalate	10000	0.039 J	2.2 U	0.33 U	0.33 U	0.47 U	4.7 U	0.33 U	0.45 U	2.2 U	0.068 J	2.2 U
bis(2-Ethylhexyl)phthalate	3600	0.47 U	2.2 U	0.33 U	0.33 U	1.9 B	4.7 U	0.33 U	1 U	2.2 U	0.44 U	2.2 U
Fluoranthene	4300	8.1 J	17 D	0.33 U	0.33 U	12 J	37 D	0.33 U	3.9 J	3.1 D	4.2 J	4 D
Fluorene	560	1.7 J	1.3 J	0.33 U	0.33 U	2.9	3.1 J	0.33 U	0.27 J	0.18 J	0.2 J	0.18 J
Indeno(1,2,3-cd)pyrene	14	4.9 J	4.3 D	0.33 U	0.33 U	2.2	15 D	0.33 U	1.1	0.64 J	0.2 J	0.97 J
Isophorone	0.5	2.6	0.44 J	0.33 U	0.33 U	3	3.4 J	0.33 U	0.45 J	0.31 J	0.3 J	0.26 J
2-Methylnaphthalene	0.33	0.44 J	0.34 J	0.33 U	0.33 U	0.29	0.73 J	0.33 U	0.18 J	0.12 J	0.19 J	0.14 J
2-Methylphenol	15	0.45 U	2.2 U	0.33 U	0.33 U	2.9	1.6 J	0.33 U	0.45 U	2.2 U	0.065 J	2.2 U
Naphthalene	84	1.7	1.2 J	0.33 U	0.33 U	2.5	2.7 J	0.33 U	0.41 J	0.28 J	0.19 J	0.14 J
n-Nitrosodiphenylamine	1	0.042 J	2.2 U	0.33 U	0.33 U	0.23 J	4.7 U	0.33 U	0.12 J	2.2 U	0.066 J	2.2 U
Pentachlorophenol	1.6	0.036 J	5.6 U	0.83 U	0.83 U	0.057 J	12 U	0.83 U	1.1 UJ	5.6 U	1.1 U	5.5 U
Phenanthrene	0.33	7.2 J	18 D	0.33 U	0.33 U	5.4 J	26 D	0.33 U	2.7 J	2 J	2.6	2.3 D
Phenol	100	0.45 U	2.2 U	0.33 U	0.33 U	0.13 J	4.7 U	0.33 U	0.45 U	2.2 U	0.44 U	2.2 U
Pyrene	4200	6.6 J	11 J	0.33 U	0.33 U	8.4 J	33 J	0.33 U	2.6 J	2 J	2.8 J	2.5 J

U = Not detected at reporting limit
J = Estimated value - below reporting limit
FD = Field Duplicate
DL = Sample extract diluted
B = Method blank contains the target analyte
D = Detected in diluted sample

Shaded cells exceed evaluation criteria

TABLE 6.5-C
SOUTHEASTERN DRAINAGE DITCHES (AOC 2)
DETECTED SEMI-VOLATILE ORGANIC COMPOUNDS - FRFI SEDIMENT AND SURFACE WATER SAMPLES
CROWN CORK AND SEAL, INC - OMAHA, NE

		SURFACE WATER			
	Sample ID	SW-1 2003	SW-1 2003 FD	SW-2 2003	SW-3 2003
	Collection Date	2003	2003	2003	2003
Compound (mg/l)	Evaluation Criteria				
bis(2-Ethylhexyl)phthalate	0.01	0.01 U	0.0026 J	0.01 U	0.0048 J
Butyl benzyl phthalate	7.3	0.01 U	0.0027 J	0.01 U	0.01 U

U = Not detected at reporting limit
J = Estimated value - below reporting limit
FD = Field Duplicate
DL = Sample extract diluted
B = Method blank contains the target analyte
D = Detected in diluted sample

Shaded cells exceed evaluation criteria

TABLE 6.5-D

SOUTHEASTERN DRAINAGE DITCHES (AOC2)
DETECTED RCRA METALS - FRFI SEDIMENT AND SURFACE WATER SAMPLES
FIELD MEASURED PARAMETERS - SURFACE WATER SAMPLES
CROWN CORK AND SEAL, INC - OMAHA, NE

(page 1 of 2)

		SEDIMENT			
	Sample ID	CS-G	CS-G FD	CS-G	CS-H
	Collection Depth (feet BGS)	0-1	0-1	4-6	0-1
	Collection Date	1999	1999	1999	1999
DETECTED RCRA METALS (mg/kg)	Evaluation Criteria				
Arsenic	29	4.3	5	11.3	4.5
Barium	1,600	151 B	159 B	294	124 B
Cadmium	8	0.63 B	0.73 B	0.65 B	1.3 B
Chromium	38	47 B	10.7 B	18.7	23.8 B
Lead	750	449	458	13.3	366
Mercury	0.33	0.05 B	0.02 U	0.02 U	0.17
Selenium	5	0.3 B	0.36 B	0.42 U	0.64 B
Silver	34	0.05 U	0.05 U	0.15 U	0.08 U

		SURFACE WATER			
	Sample ID	SW-1 2003	SW-1 2003 FD	SW-2 2003	SW-3 2003
	Collection Date	2003	2003	2003	2003
DETECTED RCRA METALS (mg/l)	Evaluation Criteria				
Arsenic	0.05	0.01 U	0.01 U	0.0018 B,U	0.0015 B,U
Barium	2	0.2 U	0.2 U	0.2 U	0.0284 B
Lead	0.015	0.0055 U	0.0049 B,U	0.0017 B,U	0.0035 B,U

U = Not detected at reporting limit or considered not detected since it was detected in a blank at a similar level
B = Estimated result less than reporting limit

Shaded results exceed the evaluation criteria

TABLE 6.5-D

SOUTHEASTERN DRAINAGE DITCHES (AOC2)
DETECTED RCRA METALS - FRFI SEDIMENT AND SURFACE WATER SAMPLES
FIELD MEASURED PARAMETERS - SURFACE WATER SAMPLES
CROWN CORK AND SEAL, INC - OMAHA, NE

		SURFACE WATER		
	Sample ID	SW-1 2003	SW-2 2003	SW-3 2003
	Collection Date	2003	2003	2003
FIELD MEASURED PARAMETERS	Evaluation Criteria			
First Flush pH (standard units)	none	6.86	6.88	7.32
Final pH (standard units)	none	7.44	7.41	7.34
First Flush Temperature (°C)	none	11.6	11.6	12.8
Final Temperature (°C)	none	11.5	10.9	11.6
First Flush Specific Conductance (µS)	none	83.7	69.1	208
Final Specific Conductance (µS)	none	112.7	82.3	114.5

U = Not detected at reporting limit or considered not detected since it was detected in a blank at a similar level
B = Estimated result less than reporting limit

Shaded results exceed the evaluation criteria

APPENDIX F

URS Corporation,
Summary Report Environmental Review, March 2007

URS

March 22, 2007

Mr. David Ramsay
South 72nd Street Associates, LLC
c/o Alliance Commercial Partners, L.L.C.
165 South Union Boulevard, Suite 510
Lakewood, Colorado 80228
Via email – daver@alliancecp.com

RE: Summary Report
Environmental Review
Crown Cork and Seal
4133 South 72nd Street
Omaha, Nebraska

Dear Mr. Ramsay:

URS Corporation, a Nevada Corporation doing business as URS Corporation Americas (URS) is pleased to provide this summary of our opinion regarding the environmental conditions at the above-referenced facility. URS was provided with the following reports:

- USEPA Documentation of Environmental Indicator Determination, Current Human Exposures Under Control, May 31, 2002.
- USEPA Documentation of Environmental Indicator Determination, Migration of Contaminated Groundwater Under Control, September 11, 2002.
- Comprehensive Current Conditions Report, Focused RCRA Facility Investigation, Environ Corporation, August 2004.
- Omaha Site, Preliminary Environmental Summary, Environ Corporation, November 13, 2006.
- Phase II Environmental Site Assessment, Crown Cork and Seal, 4133 South 72nd Street, Omaha, Douglas County, Nebraska, RDG Geoscience and Engineering, December 26, 2006.
- Environmental Remediation and Access Agreement, between Patriot 72nd Street, LLC and Crown Cork and Seal USA, Inc. for the property located 4133 South 72nd Street, Omaha, NE, dated December 28, 2006.

URS Corporation
915 Wilshire Boulevard, Suite 700
Los Angeles, CA 90017
Tel: 213.996.2200
Fax: 213.996.2290
www.urscorp.com

URS contacted the USEPA Region 7 project manager for the subject property on February 1, 2007 to discuss the status of the facility. EPA was preparing a "Statement of Basis" document that will provide EPA' opinion and instructions for further work. According to Mr. Harry Gabert of the USEPA, the EPA has the following opinion regarding the property:

- The sources have mostly been removed.
- Long term monitoring of groundwater and possibly indoor air will likely be the remedy, i.e., no further remediation will be required.
- New structures will be allowed onsite.
- Deed restrictions on the use of the property restricting use to commercial/industrial will be likely.
- Crown Cork and Seal (CCS) will remain responsible for past soil and groundwater contamination and any new contamination that they create.
- Environ Corporation prepared a "Comprehensive Current Conditions Report" dated August 2004 that was submitted to EPA for review. The EPA opinions stated above are based on the work and reporting by Environ.

After reading through the documents and speaking with the EPA, it is URS opinion that the soil and groundwater conditions associated with the facility have been adequately characterized and remediated to a point where the risk to onsite and offsite workers and uses has been reduced to acceptable levels.

New development can occur onsite without the need to encroach on the areas of known contaminated soils. Existing monitoring wells will likely have to be preserved so that they remain in use for monitoring. If wells are located within proposed development areas, the EPA is usually amenable to relocating the well. As mentioned above, a deed restriction will probably be placed on the property so that it cannot be redeveloped or used residentially, or for schools, hospitals, churches, day care center, etc.

CCS will remain responsible for the implementation of remedial measures, further investigation and monitoring, all associated costs, completion activities such as the removal of monitoring wells and other remedial equipment, and notifications to agencies that the activities have been completed. CCS' responsibility extends to long term monitoring and any post closure requirements imposed by USEPA or the Nebraska Department of Environmental Quality.

We appreciate the opportunity to be of assistance. Please contact the undersigned at 213-996-2441 if you have any questions.

Very truly yours,
URS CORPORATION AMERICAS

DB Stott

Debra B. Stott
Principal Geologist

APPENDIX G

Excerpt from RDG Geoscience Phase II Environmental Site Assessment, Crown Cork and Seal, December 2006

PHASE II ENVIRONMENTAL SITE ASSESSMENT

CROWN, CORK AND SEAL
4133 SOUTH 72ND STREET
OMAHA, DOUGLAS COUNTY, NEBRASKA

PREPARED FOR:

Daniel Fuchs
Patriot Equities

Gary R. Brown, P.E.
RT Environmental Services, Inc.

SUBMITTED BY:

RDG Geoscience & Engineering, Inc.
10360 Sapp Bros. Drive
Omaha, NE 68138

December 26, 2006

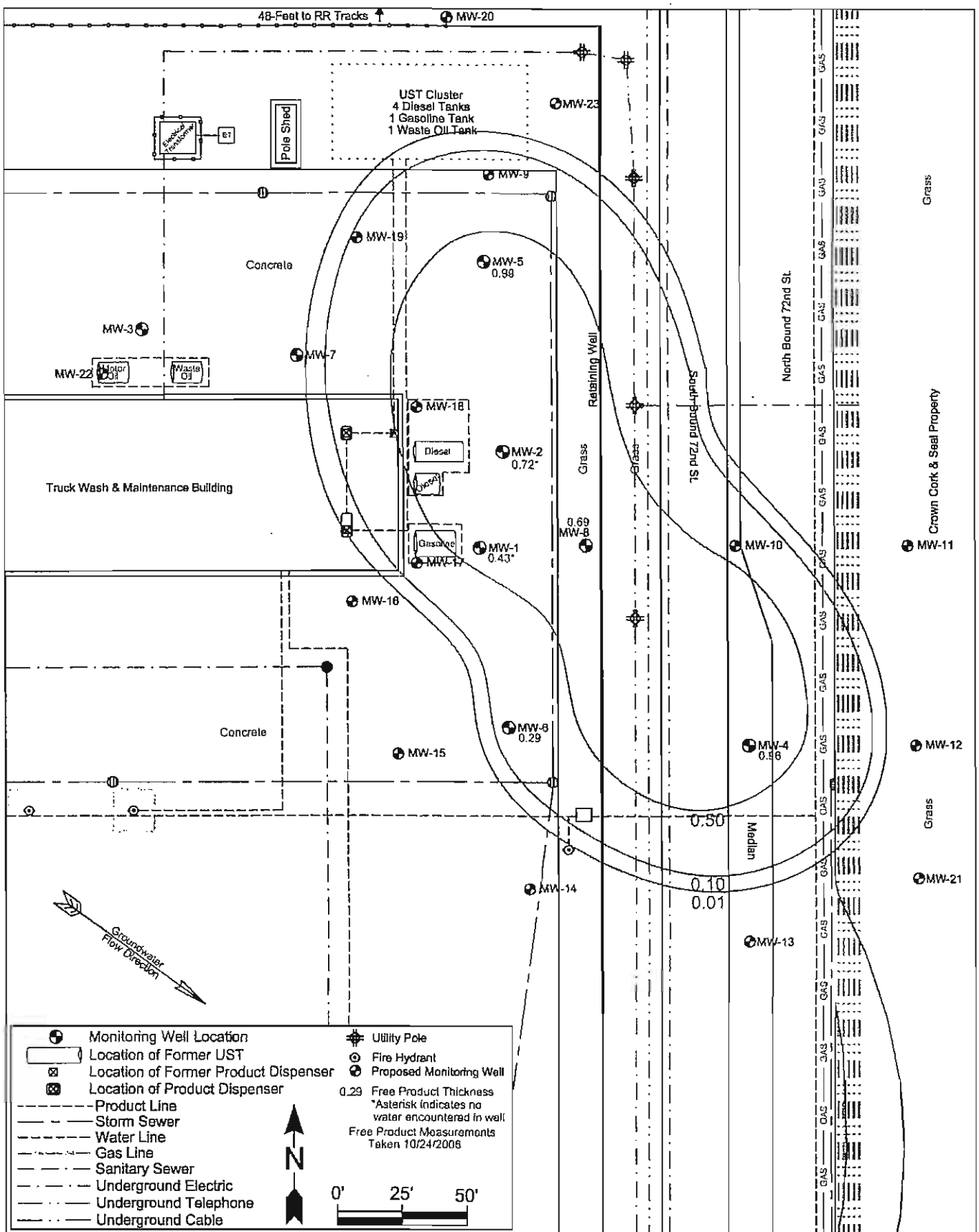

Site Map	GTL Trucking/Nash Finch 4228 S. 72nd Street Omaha, NE	Date: 12/8/06 UG# 11099-DWT-1300	Prepared by: QK/KB Reviewed by:

rdg | Geoscience & Engineering

APPENDIX H

Lien Review

LIMITED TITLE REPORT

FILE NO: 0237208

TO: Bill Imig
Olsson Associates

Nebraska Title Company of Omaha, authorized to engage in the business of abstracting in the State of Nebraska under Certificate of Authority No. 56, hereby certifies that the records of DOUGLAS County, Nebraska have been carefully examined with referenced to the following described property, and from such examination finds as follows:

PROPERTY ADDRESS:

Address: 4133 South 72nd Street, Omaha, NE 68127

OWNER OF RECORD:

South 72nd Street Associates LLC

ENVIRONMENTAL LIENS OF RECORD:

a. Environmental Remediation and Access Agreement dated January 24, 2007 and recorded February 20, 2007 as Instrument Number 2007019035; records of Douglas County, Nebraska.

JUDGMENTS OR TRANSCRIPTS OF JUDGMENTS:

a. Not Searched

TAXES/ASSESSMENTS:

a. Not Searched

Effective Date: February 12, 2008 at 8:00 am

Nebraska Title Company of Omaha

By: Vicki M. Williamson

Registered Abstracter

Please direct inquiries to:Sheila Garland - 402.861.9220

C16664 1

MISC 2007019035

FEB 20 2007 07:44 P 16

Received - DIANE L. BATTIATO
Register of Deeds, Douglas County, NE
2/20/2007 07:44:08.88
2007019035

UTC/pdfLandservices USA/UTC

misc
16
1

FEE 30.50 FB 01.60000
BKP 1.14.12 COMP
DEL SCAN FV

return to

Union Title Company
3800 Normal Blvd. Suite 100
Lincoln, NE 68506

FC TITLE
#17

35413 - 4045 -

2

ENVIRONMENTAL REMEDIATION AND ACCESS AGREEMENT

THIS AGREEMENT is made this 24th day of January, 2007 and intended to be effective as of December 28, 2006, by and between **PATRIOT 72ND STREET, LLC**, a Delaware limited liability company, having an office and place of business at 1200 Liberty Ridge Drive, Suite 115, Wayne, Pennsylvania 19087 (the "Owner"), and **CROWN CORK & SEAL USA, INC.**, a Delaware Corporation, having an office and place of business at One Crown Way, Philadelphia, Pennsylvania 19154-4599 (the "Crown").

WHEREAS, immediately prior to the execution of this Agreement, Owner acquired from Crown title to the real property located at 4133 South 72nd Street, Omaha, NE (the "Property"), as more particularly described on Exhibit "A", pursuant to the terms of that certain Agreement of Sale and Purchase, dated October 23, 2006, as amended (the "PSA"); and

WHEREAS, Crown is responsible for conducting an environmental investigation and remediation of the Property, pursuant to (1) an Administrative Order on Consent for Corrective Action (the "Order"), Docket No. VII-97-H-007, dated April 24, 1998, issued pursuant to the Resource Conservation and Recovery Act ("RCRA") and the Nebraska Rev. Sta. § 81-1505 (13); and (2) the State of Nebraska statutes, rules, regulations or policies concerning the remediation of polluted soil, surface water and groundwater including, inter alia, Nebraska Department of Environmental Quality ("NDEQ") Title 128. In accordance with the Order incorporated herein by reference, Crown submitted to USEPA a Comprehensive Current Conditions Report, Focused RCRA Facility Investigation dated August 2004. The Comprehensive Current Conditions Report, Focused RCRA Facility Investigation, and any future version thereof approved by USEPA and/or the State of Nebraska shall be referred to herein as the "Report". For the purpose of this Agreement, all conditions described in the Report and any other hazardous waste and/or hazardous constituents on or migrating from the Property on the Closing Date shall be collectively referred to as the "Environmental Conditions"; and

WHEREAS, certain hazardous constituents, including but not limited to solvent and constituents of petroleum products have been identified in soil and groundwater in the North Yard Disposal Areas, Scupper Drain/Underground Storage Tank ("UST") Area and Southeast Drainage Ditch Area, as more fully described in the Report. The North Yard Disposal Area, the Scupper Drain/UST Area and Southeast Drainage Ditch areas, as depicted on Exhibit "B", are subject to remediation requirements pursuant to the Order; and

WHEREAS, in order to perform the investigation and remediation required, Crown will need access to the Property; and

WHEREAS, Owner desires to grant Crown access to the Property for the purpose of performing the required investigative and/or remedial work; and

NOW, THEREFORE, for the purpose set forth above and in consideration of the mutual covenants contained in this Agreement, it is hereby agreed as follows:

1. **Remediation.** Crown shall diligently perform the environmental investigation and remediation of the Property pursuant to the terms set forth herein at its sole cost and expense.

2. **Access.**

A. Crown may enter the Property upon twenty-four (24) hours advance notice to Owner (or without notice in the event of an emergency) for the purpose of conducting activities as are necessary or desirable in connection with the investigation, assessment and remediation (the "Environmental Work"), of the Environmental Conditions, at Crown's sole expense and in accordance with applicable law, to satisfy the requirements of the Order or as otherwise required by USEPA and/or the State of Nebraska. Crown may enter the Property without advance notice to Owner in the event of an emergency to address a release of hazardous constituents or a malfunction of any remedial equipment.

B. Crown shall investigate and remediate the Environmental Conditions and shall use diligent efforts to obtain an Acknowledgment of Termination and Agreement to Record Preservation of Rights from USEPA and/or NDEQ in accordance with Article XII of the Order stating that all necessary corrective action has been completed in satisfaction of the requirements of RCRA and/or Neb. Rev. Stat. § 81-1505(13) (the "USEPA Acknowledgment") as expeditiously as is reasonably practicable.

C. Crown's right of access shall include the right of ingress and egress and the right to bring onto and install equipment on the Property in furtherance of the purposes stated herein, which equipment shall include but not be limited to the wells and remediation equipment shown on Exhibit "B" and any equipment necessary to effectuate the Report and obtain the approval of USEPA and/or NDEQ of the completion of the corrective action, including, but not limited to monitoring wells, chain-link fencing around the perimeter of the North Yard Disposal Area (provided however that if Owner conducts construction in the North Yard Disposal Area an equivalent form of protection to prevent exposure shall be used, including without limitation building foundations and structures, if deemed necessary by USEPA), equipment associated with installation, operation and maintenance of a system to recover light non-aqueous phase liquids in the Scupper Drain/UST Area and adjacent areas of the building and equipment associated with installation, operation and maintenance of a soil vapor extraction system, together with electrical power supply and sanitary sewer service for such recovery and extraction system, together with electrical power supply and sanitary sewer service for such recovery and extraction systems, and placement of stone or rip-rap in the Southwest Drainage Ditch Area; provided, however, that with respect to each of the foregoing, the locations of such systems, equipment, etc. shall be subject to the prior written approval of Owner, such approval not to be unreasonably withheld, conditioned or delayed by Owner except to the extent the proposed locations are within portions of buildings on the Property, in which event Owner may withhold its consent in its sole and absolute discretion. Furthermore, Owner shall have the right to relocate any such equipment at its sole cost and expense, subject to USEPA approval, provided that such relocation does not materially interfere with Crown's implementation of its responsibilities under the Order or this Agreement.

D. Crown agrees that, upon completion of the Environmental Work, Crown shall remove all materials and equipment (including but not limited to collection and transport equipment and treatment system's) brought onto the Property by Crown for the purposes of undertaking the Environmental Work. If the surface of the Property, including improvements and fixtures thereon, suffers damage by reason of the access of Crown to the Property pursuant to this Agreement, Crown shall, at its own cost and expense, repair, replace or restore, as necessary, the surface of the Property and any such improvements or fixtures thereon as near as practicable to substantially the same grade and condition that existed prior to such work. Crown shall properly close all groundwater monitoring wells and/or recovery and injection wells in accordance with the rules and regulations of NDEQ, upon completion.

3. **Term.** The term of this Agreement shall extend so long as is required for Crown to obtain the USEPA Acknowledgment (including any required long-term post-closure monitoring). Upon receipt of the USEPA Acknowledgement, Owner and Crown shall record a written notice of termination in the applicable real property records

4. **Property Restrictions.**

Crown shall not cause deed restrictions, deed notices, engineering barriers or institutional controls (collectively "Property Restrictions") to be imposed on the Property without obtaining Owner's prior written consent in each instance, which consent shall not be unreasonably withheld, conditioned or delayed so long as the Property Restrictions have been approved by USEPA and/or the State of Nebraska and would not materially or unreasonably interfere with Owner's then current or planned use of the Property. Owner shall be deemed to have disapproved any requested Property Restrictions in the event it does not respond to Crown's proposal for same within thirty (30) days of delivery thereof to Owner. Notwithstanding the foregoing, the Property Restrictions listed in Exhibit "C" are hereby consented to by Owner and shall not require consent by Owner pursuant to this Section. Owner shall reasonably cooperate with Crown in implementing the Property Restrictions by executing, acknowledging and recording all reasonable documents required for such Property Restrictions. Furthermore, subject to USEPA and/or NDEQ approval and to reasonable notice to Crown, Owner shall have the right to modify any such Property Restrictions at its sole cost and expense provided that such modification does not materially interfere with Crown's implementation of its responsibilities under the Order or this Agreement.

5. **Owner's Right to Monitor, Review and Approve Major Phases.**

A. Owner shall have the right to monitor, review and approve the major phases of Environmental Work, exclusive of documents which do not propose or reflect a decision by USEPA regarding the nature of the Environmental Work to be performed, such as progress reports and plans for operation and maintenance, health and safety and community relations (provided that they are immaterial to the Environmental Work), which approval shall not be unreasonably withheld, conditioned or delayed. In order to facilitate Owner's timely review and approval of the Environmental Work, Crown shall provide Owner with a draft of

each major scope of work, report, and public notice to be submitted to USEPA and/or NDEQ at least twenty (20) days before the date of submission.

B. Crown shall provide Owner with copies of any progress report simultaneously with filing same with USEPA and/or NDEQ.

6. **Insurance.**

Crown or Crown's Representatives must maintain comprehensive general liability (occurrence) insurance, pollution liability insurance and automobile liability insurance, each in an amount of not less than $2,000,000.00, covering any accident arising by reason of the presence of Crown or Crown's Representatives on the Property for the purpose of undertaking the work and other activities contemplate in this Agreement and delivering a certificate of insurance (in form and substance reasonably satisfactory to Owner), naming Owner as an additional insured and verifying the existence of such coverage to Owner prior to entry upon the Property.

7. **Remediation Funding Source.**

Pursuant to Article XVIII of the Order, Crown is required to post financial assurance in an amount equal to a cost estimate for implementation of the Order, including all direct and indirect capital costs, operation and maintenance costs and any other costs attributable to the implementation of the requirements of the Order. In connection therewith, Crown shall continue to post an Irrevocable Letter of Credit, or cash, in an amount equal to the cost to implement the Order. Crown shall not substitute any other financial assurance mechanism for the Irrevocable Letter of Credit or cash without the approval of Owner.

8. **Access Rights and Responsibilities:**

A. Crown shall be solely liable for and shall pay the entire cost of all work, labor and materials in connection with the investigation, assessment and remediation of the Environmental Conditions. Without limitation of the foregoing, Crown shall cause all remedial equipment to be separately metered and Crown shall pay all utility charges related thereto directly to the applicable utility company(-ies).

B. Crown shall, at Crown's sole cost, repair any damage to the Property resulting from the Remediation Work undertaken by Crown or Crown's Representatives.

C. Crown shall conduct and shall cause Crown Representatives to conduct all physical activities on the Property authorized by this Agreement in a manner intended to minimize interference with and that does not unreasonably interfere with Owner's operation at the Property. Neither Owner nor its employees, contractors or agents shall unreasonably interfere with activities conducted by Crown or with equipment installed by Crown pursuant to this Agreement, including without limitation any equipment described in or necessary to implement the Report. Owner shall provide Crown with advance written notice of any construction activity it intends to conduct in areas of the Property that the Report or any future directives of USEPA or the State of Nebraska identifies as requiring remediation or that has the potential to interfere with, disturb or damage such equipment. Owner and Crown shall cooperate

in good faith to reduce any potential conflict between Crown's compliance with the Order and Owner's construction activities.

D. Promptly after performing any work hereunder, Crown shall at its expense, (1) repair or, replace or restore, as necessary, any improvements of the Owner which are located on or in the Property and damaged by Crown or its employees, contractors, invitees, representatives or agents and (2) at all times, protect the existing installations of the Owner which are located on or in the Property and (3) repair, replace or restore any portion of the Property (including, but not limited to, landscaping and grading) disrupted by the Environmental Work as near as practicable to substantially the same grade and condition that existed prior to such work.

E. Subject to the rights expressly granted to Crown herein, the Owner reserves to itself, its successors, assigns all rights and interests, together with all privileges incident and necessary thereto, to use, occupy and improve any part of the Property.

F. Crown's right hereunder to trim and/or cut and remove brush, trees, undergrowth and other obstructions shall be exercised only to the extent necessary in connection with the Environmental Work. Crown shall promptly remove from the Property such brush, trees and the like which are cut by Crown, and any construction or other materials or debris placed upon the Property and not required for the proper maintenance, repair, replacement or operation of the Environmental Work.

G. Except as set forth herein, nothing contained herein shall restrict Owner's right to develop or not develop the Property in Owner's sole and absolute discretion.

H. All activity authorized hereunder shall be strictly performed in compliance with all applicable federal, state and local laws, and regulations and ordinances of departments and agencies having jurisdiction thereof including, without limitation, environmental laws, and Crown shall remove mechanics, materialmen and other liens from the public record within thirty (30) days after such a lien has been filed against the Property; provided such liens are the result of the exercise by Crown or its contractors, employees, representatives, agents or other invitees of the activity authorized hereunder.

I. Any notice, approval, consent, bill, statement or other communication required or permitted to be given, answered or made by either party hereto to the other shall be in writing and shall be deemed to have been properly given or sent:

1. If intended for the Owner, either by hand delivery or overnight express mail, or by registered or certified mail with the postage prepaid, in each case addressed to the Owner, 1200 Liberty Ridge Drive, Suite 115, Wayne, Pennsylvania 19087, Attention: Alan S. Werther, Esquire, Principal.

2. If intended for Crown, either by hand delivery or overnight express mail, or by registered or certified mail with the postage prepaid, in each case addressed to Crown, One Crown Way, Philadelphia, Pennsylvania 19154-4599, Attention: Mr. Edward C. Kropp, Corporate Manager of Real Estate.

J. Each party may designate a different address to which any notice, demand, request or communication may hereafter be so given, served or sent, by notice to the other party. Each notice, demand, request or communication to be delivered to the Owner or Crown, in the manner aforesaid, shall be deemed sufficiently given, served or sent for all purposes hereunder at the time such notice, demand, request or communication is mailed or hand delivered as described in paragraph (J) above.

9. Indemnifications.

Owner hereby agrees to indemnify, defend and hold Crown harmless from and against all claims, demands, expenses, damages, judgments, penalties, fines, liabilities and losses of any kind, including without limitation reasonable attorneys' fees, arising out of a breach by Owner, its employees, contractors or agents of Owner's obligations pursuant to the terms of this Agreement. Crown hereby agrees to indemnify, defend and hold Owner, its lenders (if applicable), partners, members, officers, directors, employees and shareholders, and their respective successors, including, without limitation, successor owners of the Property, harmless from and against any and all claims, demands, expenses, damages, judgments, penalties, fines, liabilities and losses of any kind, including without limitation reasonable attorneys' fees, arising out of the Environmental Conditions, including without limitation in connection with (A) investigation and remediation of the Environmental Conditions or the cost thereof in accordance with applicable law, except to the extent activities conducted or permitted by Owner or its tenants or invitees subsequent to the date of this Agreement contribute to the Environmental Conditions, and (B) acts or omissions (where a duty to act exists) of Crown or Crown's Representatives occurring on the Property in connection with activities conducted pursuant to this Agreement, except to the extent any such claim, demand, expense, damage, judgment or liabilities is the result of Owner 's negligence or the negligence of any agent, employee, contractor or tenant of Owner. The indemnifications hereunder shall survive indefinitely.

10. Successors/Assigns.

Owner's right to receive Crown's performance of its obligations hereunder, and all of the other benefits and obligations under this Agreement, shall be transferable to any successor in interest of the Owner. If, at any time after the date hereof the Property is subdivided into two or more parcels (each, a "Parcel"), then, with respect to each such Parcel, the references to "Owner" hereunder shall be deemed to refer to the legal owner of each such Parcel and may be enforceable by each such Owner with respect to its respective Parcel and be enforceable by Crown against such Owner with respect to its respective Parcel (provided, however, that the owner of any Parcel shall not have any liability hereunder on account of the actions of the owner of any other Parcel). The reference to any party hereto shall be deemed to include the successors and permitted assigns of such party. All conditions and all agreements herein set forth made by or on behalf of any party hereto shall bind and inure to the benefit of the respective successors and permitted assigns of such party. Unless required by law, this Agreement and rights granted herein shall not be assigned by Crown and any purported assignment shall be null and void and of no effect except to a corporate affiliate of Crown. However, Crown may retain environmental engineers, consultants and other vendors to carry out the Environmental Work, and these vendors shall have the same rights of access to the Property and to perform Environmental Work as has been granted to Crown, provided such vendors comply with the terms of this Agreement, and

further provided that Crown's indemnity in favor of Owner in Section 9 hereof shall extend to the actions or omissions of Crown's agents, representatives, engineers and consultants. This Agreement shall inure to the benefit of and be binding on the representatives, successors and assigns of Owner and Crown.

11. Cooperation.

The parties agree to cooperate to permit Crown to comply with its obligations under the Order and applicable laws and regulations. Owner shall provide all reasonable assistance requested by Crown in connection with Crown's Environmental Work provided that Crown shall reimburse Owner for its reasonably documented out-of-pocket costs and expenses associated with providing such assistance, including without limitation providing: (a) reasonable access to the Property to allow Crown to satisfactorily conduct the Environmental Work subject to the terms of this Agreement; (b) reasonable assistance in securing any required permits or approvals (including, without limitation, by holding in its name any such permit where necessary or appropriate). Crown shall store and handle all waste materials under its own name and generator identification number and in accordance with applicable laws and regulations.

12. Dispute Resolution.

A. It is the intent of the parties to use their respective reasonable best efforts to resolve expeditiously any dispute, controversy or claim between or among them with respect to the matters covered hereby that may arise from time to time on a mutually acceptable negotiated basis. In furtherance of the foregoing, any party involved in a dispute, controversy or claim may deliver a notice (an "Escalation Notice") demanding an in person meeting involving representatives of the parties at a senior level of management of the parties (or if the parties agree, of the appropriate strategic business unit or division within such entity). A copy of any such Escalation Notice shall be given to the General Counsel, or like officer or official, of each party involved in the dispute, controversy or claim (which copy shall state that it is an Escalation Notice pursuant to this Agreement). Any agenda, location or procedures for such discussions or negotiations between the parties may be established by the parties from time to time; provided, however, that the parties shall use their reasonable best efforts to meet within 30 days of the Escalation Notice.

B. If the Escalation Notice does not lead to a resolution of the dispute within thirty (30) days then the parties shall submit the dispute to a mutually agreeable neutral third-party professional environmental consultant who is a licensed professional engineer with at least 15 years of professional experience managing RCRA corrective action sites. The written decision of the neutral third-party environmental consultant shall be binding on the parties with no right of appeal. Costs of the arbitration shall be borne equally by the parties involved in the matter, except that each party shall be responsible for its own expenses. All defenses based on passage of time shall be tolled during the mediation.

13. **No Tenancy Interest/No Partnership.**

The right of access conferred by this Agreement shall not be construed as any form of tenancy interest, operator interest, or other type of interest in, or of control of the Property. This Agreement shall not be construed as creating a partnership between Owner and Crown, nor to create any form of legal association which would impose liability upon one of them for the act, or failure to act, of the other.

14. **Entire Agreement.**

The Agreement is the complete and exclusive statement of the terms and conditions concerning the subject of access, notwithstanding any representations or statements to the contrary heretofore made.

15. **Modifications in Writing.**

Any modification to this Agreement shall be in writing, executed by authorized representatives of Owner and Crown, and shall specifically state that it is a modification. This provision cannot be waived orally.

16. **Counterparts.**

This Agreement may be executed in one or more counterparts, which together shall constitute one Agreement.

IN WITNESS WHEREOF, the parties hereto have executed this Agreement or caused this Agreement to be executed by their duly authorized representatives the day and year first above written.

OWNER:

PATRIOT 72ND STREET, LLC
a Delaware limited liability company

By: _____

Name: Alan S. Werther
Title: Exec. Vice President

State of Pennsylvania)
County of Chester) ss.

On this 24th day of January, 2007, before me a Notary Public, duly commissioned and qualified in said County and State, personally appeared Alan S. Werther of PATRIOT 72ND STREET, LLC, a Delaware limited liability company, to me personally known to be the Executive Vice President of said limited liability company and the identical person who signed the foregoing instrument and acknowledged the execution thereof to be his/her voluntary act and deed as such officer and the voluntary act and deed of said corporation.

Witness my hand and notarial seal this 24th day of January, 2007

_____
Notary Public

My commission expires: _____

COMMONWEALTH OF PENNSYLVANIA
Notarial Seal
Edna M. Floyd, Notary Public
Tredyffrin Twp., Chester County
My Commission Expires Aug. 16, 2010
Member, Pennsylvania Association of Notaries

CROWN:

CROWN CORK & SEAL USA, INC.

By: _____

Name: Edward C. Kropp
Title: Corporate Manager of Real Estate

State of Pennsylvania)
County of Philadelphia) ss.

On this 24th day of January, 2007, before me a Notary Public, duly commissioned and qualified in said County and State, personally appeared Edward C. Kropp, of CROWN CORK & SEAL USA, INC., a Delaware corporation, to me personally known to be the Corporate Agent of Real Estate of said corporation and the identical person who signed the foregoing instrument and acknowledged the execution thereof to be his/her voluntary act and deed as such officer and the voluntary act and deed of said corporation.

Witness my hand and notarial seal this 24th day of January, 2007

_____
Notary Public

My commission expires: _____

COMMONWEALTH OF PENNSYLVANIA
NOTARIAL SEAL
BARBARA A. BORGHISE, Notary Public
City of Philadelphia, Phila. County
My Commission Expires January 17, 2009

FHL:5525196.2/CRO056-239201

EXHIBIT "A"

LEGAL DESCRIPTION OF THE PROPERTY

The following described real estate (as defined in Neb. Rev. Stat. 76-201) in Douglas County, Omaha, Nebraska:

That part of the Northwest quarter of the Northwest quarter of Section 1, Township 14 North, Range 12 East of the 6th P.M., in the City of Omaha, Douglas County, Nebraska, described as follows:

Commencing at the Northwest corner of the Northwest quarter of said Section 1; thence South 00 degrees 00' 00" East (assumed bearing) for 74.56 feet along said West line of said Northwest quarter; thence North 90 degrees 00' 00" East for 42.00 feet to the East right-of-way line of 72nd Street and the True Point of Beginning; thence North 22 degrees 32' 21" East for 23.92 feet along the Easterly right-of-way line of 72nd Street to the South right-of-way line of the railroad; thence (the next seven courses are along the South right-of-way line of the railroad; thence (the next seven courses are along the South right-of-way line of the railroad) (1) North 89 degrees 57' 23" East for 543.82 feet; thence (2) along a curve to the right (having a radius of 328.27 feet and a long chord bearing South 79 degrees 03' 37" East for 125.09 feet) for an arc distance of 125.86 feet; thence (3) South 68 degrees 04' 37" East for 100.70 feet; thence (4) along a curve to the left (having a radius of 348.27 feet and a long chord bearing North 89 degrees 45' 38" East for 262.76 feet) for an arc distance of 269.43 feet; thence (5) South 37 degrees 30' 07" East for 21.60 feet; thence (6) along a curve to the left (having a radius of 329.62 feet and a long chord bearing North 60 degrees 38' 38" East for 21.33 feet) for an arc distance of 21.33 feet; thence (7) North 48 degrees 47' 23" East for 128.00 feet to the South right-of-way line of "F" Street; thence North 89 degrees 57' 20" East for 118.34 feet along said South right-of-way line; thence South 00 degrees 01' 37" East for 664.91 feet; thence South 08 degrees 36' 07" West for 466.50 feet; thence South 50 degrees 17' 12" West for 233.92 feet; thence North 89 degrees 56' 35" West for 1026.86 feet to the East right-of-way line of 72nd Street; thence North 00 degrees 00' 00" East for 1231.52 feet along said East right-of-way to the True Point of Beginning.

EXHIBIT B

PLAN SHOWING LOCATION OF REMEDIATION AREAS

[see next page]

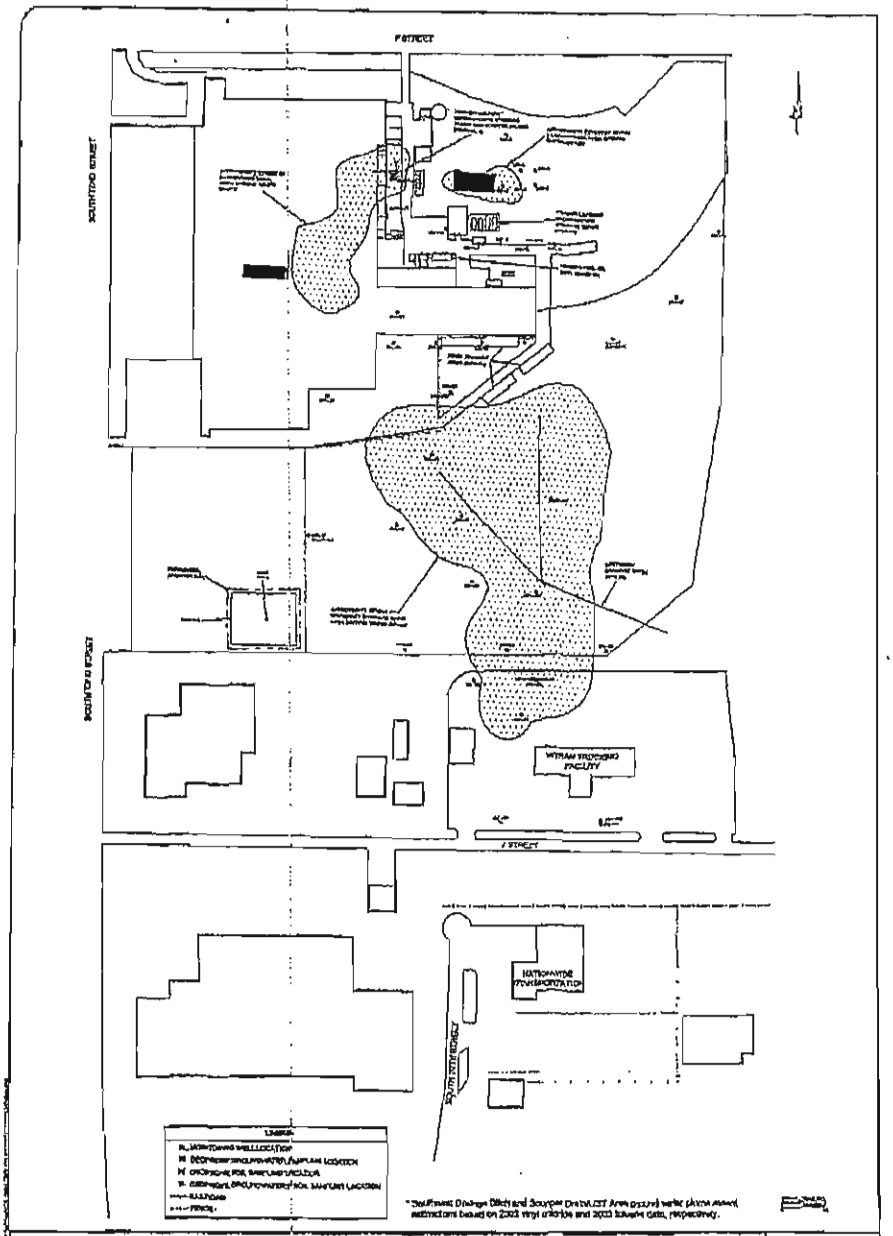

ENVIRON 5401 Veterans Memorial Parkway, St. Peters, MO 63376	Approximate Ground Water Impact Crown Cork and Seal, Inc. Omaha, Nebraska	Figure 8a

Drafter: JBP Date: 10/29/02 Contract Number: 21-8185A Approved: Revised: 05/06/04

EXHIBIT "C"

RESTRICTIONS

1. Prohibition of use of groundwater at the Property.

2. Prohibition of use of the Property for residential purposes.

3. Prohibition of excavation or other disturbance of contaminated soils and sediments that exceed risk-based screening levels (RBSLs) at the North Yard Disposal Area, Scupper Drain/Underground Storage Tank ("UST") Area, and Southeast Drainage Ditch Area, as depicted by the RCRA Facility Investigation in the Comprehensive Current Conditions Report, dated August 2004 prepared by ENVIRON International Corporation on behalf of Seller, unless appropriate health & safety procedures are employed when disturbing such soils and sediments.

4. Construction of any new structures or equipment that would compromise the integrity of any impermeable caps maintained at the Property over contaminated soils exceeding RBSLs at the North Yard Disposal Area and Scupper Drain/UST Area (including the building floor where there is underlying soils that exceed RBSLs), in order to prevent disturbance of or infiltration of water into such soils as part of the final remedy implemented to complete the RCRA Corrective Action shall not occur, unless appropriate health & safety procedures are employed when disturbing such soils and proper measures are implemented to restore the integrity of the caps.

Marliss Oetken

From: Marliss Oetken
Sent: Friday, February 09, 2007 8:40 AM
To: 'Katherine Salaam'
Subject: RE: Crown Patriot

Katherine: The Register of Deeds would not file the documents when we first sent them to their office, however we did get them filed just recently. I checked with the abstracter in Douglas County and he has not been able to get the search completed showing the filing of the deed to Patriot because of some problems they are having with their computer system. The Register of Deeds has indicated that the problem should be fix today and hopefully he can get the search to us later today or on Monday. You should have the commitment not later than Tuesday. I will keep you posted. Sorry for the delay.
Marliss

From: Katherine Salaam [mailto:KSalaam@landservicesusa.com]
Sent: Friday, February 09, 2007 8:03 AM
To: Marliss Oetken
Subject: Crown Patriot
Importance: High

Please advise on status of the updated commitment, need as soon as possible, thanks

Katherine Salaam
Commercial Escrow Officer
Land Services USA, Inc.
Two Logan Square
18th & Arch Streets Suite 1101
Philadelphia, PA 19103
Direct Dial: 215-255-8983
Fax No. 215-568-8219
Email: ksalaam@landservicesusa.com

2/9/2007

APPENDIX I

Aerial Photographs

PROJECT: 008-0319, 100, 100101	2003 AERIAL MAP Crown Cork & Seal Phase I 4133 S 72nd Street Omaha, Nebraska	OLSSON ASSOCIATES
DRAWN BY: RD		FIGURE
DATE: March 3, 2008		H-1

F:\Projects\008-0319_GOHY\gis\Maps.mxd

PROJECT: 008-0319, 100, 100101	1999 AERIAL MAP Crown Cork & Seal Phase I 4133 S 72nd Street Omaha, Nebraska	OLSSON ASSOCIATES
DRAWN BY: RD		
DATE: March 3, 2008		

FIGURE

H-2

F:\Projects\008-0319_GOHY\gis\Maps.mxd

PROJECT: 008-0319, 100, 100101	1993 AERIAL MAP Crown Cork & Seal Phase I 4133 S 72nd Street Omaha, Nebraska	OLSSON ASSOCIATES
DRAWN BY: RD		
DATE: March 3, 2008		

FIGURE
H-3

F:\Projects\008-0319_GOH\Gis\Maps.mxd



PROJECT: 008-0319, 100, 100101	1971 AERIAL MAP Crown Cork & Seal Phase I 4133 S 72nd Street Omaha, Nebraska	OLSSON ASSOCIATES
DRAWN BY: RD		
DATE: March 3, 2008		

FIGURE

H-4

F:\Projects\008-0319_GO\HY\gis\Maps.mxd



PROJECT: 006-0319, 100, 100101	1959 AERIAL MAP Crown Cork & Seal Phase I 4133 S 72nd Street Omaha, Nebraska	OLSSON ASSOCIATES
DRAWN BY: RD		
DATE: March 3, 2008		

FIGURE
H-5

F:\Projects\006-0319_GO\HY\gis\Maps.mxd



INTERPRETATION CODE

BOUNDARIES AND LIMITS

- FENCED SITE BOUNDARY
- UNFENCED SITE BOUNDARY
- XXXXXX FENCE
- STUDY AREA

DRAINAGE

- DRAINAGE
- FLOW DIRECTION
- INDETERMINATE DRAINAGE

TRANSPORTATION/UTILITY

- VEHICLE ACCESS
- RAILWAY

SITE FEATURES

- DIKE
- STANDING LIQUID
- SL STANDING LIQUID
- EXCAVATION, PIT (EXTENSIVE)
- MOUNDED MATERIAL (EXTENSIVE)
- MM MOUNDED MATERIAL (SMALL)
- CR CRATES/BOXES
- DR DRUMS
- HT HORIZONTAL TANK
- PT PRESSURE TANK
- VT VERTICAL TANK
- CA CLEARED AREA
- DG DISTURBED GROUND
- FL FILL
- IM IMPOUNDMENT
- LG LAGOON
- OF OUTFALL
- SD SLUDGE
- ST STAIN
- SW SOLID WASTE
- TR TRENCH
- VS VEGETATION STRESS
- WD WASTE DISPOSAL AREA
- WV WETLAND VEGETATION

Figure 5. Crown Cork and Seal, Inc., site, August 18, 1959. Approximate scale 1:3,000.



Figure 4. Crown Cork and Seal, Inc., site, June 26, 1955. Approximate scale 1:2,870.

INTERPRETATION CODE

BOUNDARIES AND LIMITS

- FENCED SITE BOUNDARY
- UNFENCED SITE BOUNDARY
- FENCE
- STUDY AREA

DRAINAGE

- DRAINAGE
- FLOW DIRECTION
- INDETERMINATE DRAINAGE

TRANSPORTATION/UTILITY

- VEHICLE ACCESS
- RAILWAY

SITE FEATURES

- DIKE
- STANDING LIQUID
- SL STANDING LIQUID
- EXCAVATION, PIT (EXTENSIVE)
- MOUNDED MATERIAL (EXTENSIVE)
- MM MOUNDED MATERIAL (SMALL)
- CR CRATES/BOXES
- DR DRUMS
- HT HORIZONTAL TANK
- PT PRESSURE TANK
- VT VERTICAL TANK
- CA CLEARED AREA
- DG DISTURBED GROUND
- FL FILL
- IM IMPOUNDMENT
- LG LAGOON
- OF OUTFALL
- SD SLUDGE
- ST STAIN
- SW SOLID WASTE
- TR TRENCH
- VS VEGETATION STRESS
- WD WASTE DISPOSAL AREA
- WV WETLAND VEGETATION



450 225 0 450
SCALE: 1" = 450'

SOURCE: USEPA Region 7 Aerial Photographic Analysis, Crown Cork and Seal Site, 1997

ENVIRON
156 St. Peters Centre Blvd., St. Peters, MO 63376

1949 Aerial Photograph
Crown Cork & Seal, Inc.
Omaha, Nebraska

Figure
12

Drafter: APR Date: 10/28/02 Contract Number: 21-9185A Approved: Revised:



INTERPRETATION CODE

BOUNDARIES AND LIMITS

- FENCED SITE BOUNDARY
- UNFENCED SITE BOUNDARY
- FENCE
- STUDY AREA

DRAINAGE

- DRAINAGE
- FLOW DIRECTION
- INDETERMINATE DRAINAGE

TRANSPORTATION/UTILITY

- VEHICLE ACCESS
- RAILWAY

SITE FEATURES

- DIKE
- STANDING LIQUID
- SL STANDING LIQUID
- EXCAVATION, PIT (EXTENSIVE)
- MOUNDED MATERIAL (EXTENSIVE)
- MM MOUNDED MATERIAL (SMALL)
- CR CRATES/BOXES
- DR DRUMS
- HT HORIZONTAL TANK
- PT PRESSURE TANK
- VT VERTICAL TANK
- CA CLEARED AREA
- DG DISTURBED GROUND
- FL FILL
- IM IMPOUNDMENT
- LG LAGOON
- OF OUTFALL
- SD SLUDGE
- ST STAIN
- SW SOLID WASTE
- TR TRENCH
- VS VEGETATION STRESS
- WD WASTE DISPOSAL AREA
- WV WETLAND VEGETATION

Figure 6. Crown Cork and Seal, Inc., site, October 24, 1965. Approximate scale 1:3,000.



INTERPRETATION CODE

BOUNDARIES AND LIMITS

- FENCED SITE BOUNDARY
- UNFENCED SITE BOUNDARY
- XXXXXX FENCE
- STUDY AREA

DRAINAGE

- DRAINAGE
- FLOW DIRECTION
- INDETERMINATE DRAINAGE

TRANSPORTATION/UTILITY

- VEHICLE ACCESS
- RAILWAY

SITE FEATURES

- DIKE
- STANDING LIQUID
- SL STANDING LIQUID
- EXCAVATION, PIT (EXTENSIVE)
- MOUNDED MATERIAL (EXTENSIVE)
- MM MOUNDED MATERIAL (SMALL)
- CR CRATES/BOXES
- DR DRUMS
- HT HORIZONTAL TANK
- PT PRESSURE TANK
- VT VERTICAL TANK
- CA CLEARED AREA
- DG DISTURBED GROUND
- FL FILL
- IM IMPOUNDMENT
- LG LAGOON
- OF OUTFALL
- SD SLUDGE
- ST STAIN
- SW SOLID WASTE
- TR TRENCH
- VS VEGETATION STRESS
- WD WASTE DISPOSAL AREA
- WV WETLAND VEGETATION

Figure 7. Crown Cork and Seal, Inc., site, May 6, 1970. Approximate scale 1:4,000.



INTERPRETATION CODE

BOUNDARIES AND LIMITS

- FENCED SITE BOUNDARY
- UNFENCED SITE BOUNDARY
- XXXXXX FENCE
- STUDY AREA

DRAINAGE

- DRAINAGE
- FLOW DIRECTION
- INDETERMINATE DRAINAGE

TRANSPORTATION/UTILITY

- VEHICLE ACCESS
- RAILWAY

SITE FEATURES

- DIKE
- STANDING LIQUID
- SL STANDING LIQUID
- EXCAVATION, PIT (EXTENSIVE)
- MOUNDED MATERIAL (EXTENSIVE)
- MM MOUNDED MATERIAL (SMALL)
- CR CRATES/BOXES
- DR DRUMS
- HT HORIZONTAL TANK
- PT PRESSURE TANK
- VT VERTICAL TANK
- CA CLEARED AREA
- DG DISTURBED GROUND
- FL FILL
- IM IMPOUNDMENT
- LG LAGOON
- OF OUTFALL
- SD SLUDGE
- ST STAIN
- SW SOLID WASTE
- TR TRENCH
- VS VEGETATION STRESS
- WD WASTE DISPOSAL AREA
- WV WETLAND VEGETATION

Figure 8. Crown Cork and Seal, Inc., site, July 12, 1971. Approximate scale 1:3,070.

Figure 9. Crown Cork and Seal, Inc., site, October 20, 1973. Approximate scale 1:5,100.

INTERPRETATION CODE

BOUNDARIES AND LIMITS

- FENCED SITE BOUNDARY
- UNFENCED SITE BOUNDARY
- FENCE
- STUDY AREA

DRAINAGE

- DRAINAGE
- FLOW DIRECTION
- INDETERMINATE DRAINAGE

TRANSPORTATION/UTILITY

- VEHICLE ACCESS
- RAILWAY

SITE FEATURES

- DIKE
- STANDING LIQUID
- SL STANDING LIQUID
- EXCAVATION, PIT (EXTENSIVE)
- MOUNDED MATERIAL (EXTENSIVE)
- MM MOUNDED MATERIAL (SMALL)
- CR CRATES/BOXES
- DR DRUMS
- HT HORIZONTAL TANK
- PT PRESSURE TANK
- VT VERTICAL TANK
- CA CLEARED AREA
- DG DISTURBED GROUND
- FL FILL
- IM IMPOUNDMENT
- LG LAGOON
- OF OUTFALL
- SD SLUDGE
- ST STAIN
- SW SOLID WASTE
- TR TRENCH
- VS VEGETATION STRESS
- WD WASTE DISPOSAL AREA
- WV WETLAND VEGETATION



Figure 10. Crown Cork and Seal, Inc., site, May 15, 1978. Approximate scale 1:2,460.

INTERPRETATION CODE

BOUNDARIES AND LIMITS

- FENCED SITE BOUNDARY
- UNFENCED SITE BOUNDARY
- FENCE
- STUDY AREA

DRAINAGE

- DRAINAGE
- FLOW DIRECTION
- INDETERMINATE DRAINAGE

TRANSPORTATION/UTILITY

- VEHICLE ACCESS
- RAILWAY

SITE FEATURES

- DIKE
- STANDING LIQUID
- SL STANDING LIQUID
- EXCAVATION, PIT (EXTENSIVE)
- MOUNDED MATERIAL (EXTENSIVE)
- MM MOUNDED MATERIAL (SMALL)
- CR CRATES/BOXES
- DR DRUMS
- HT HORIZONTAL TANK
- PT PRESSURE TANK
- VT VERTICAL TANK
- CA CLEARED AREA
- DG DISTURBED GROUND
- FL FILL
- IM IMPOUNDMENT
- LG LAGOON
- OF OUTFALL
- SD SLUDGE
- ST STAIN
- SW SOLID WASTE
- TR TRENCH
- VS VEGETATION STRESS
- WD WASTE DISPOSAL AREA
- WV WETLAND VEGETATION



Figure 11. Crown Cork and Seal, Inc., site, September 10, 1979. Approximate scale 1:3,400.

INTERPRETATION CODE

BOUNDARIES AND LIMITS

- FENCED SITE BOUNDARY
- UNFENCED SITE BOUNDARY
- FENCE
- STUDY AREA

DRAINAGE

- DRAINAGE
- FLOW DIRECTION
- INDETERMINATE DRAINAGE

TRANSPORTATION/UTILITY

- VEHICLE ACCESS
- RAILWAY

SITE FEATURES

- DIKE
- STANDING LIQUID
- SL STANDING LIQUID
- EXCAVATION, PIT (EXTENSIVE)
- MOUNDED MATERIAL (EXTENSIVE)
- MM MOUNDED MATERIAL (SMALL)
- CR CRATES/BOXES
- DR DRUMS
- HT HORIZONTAL TANK
- PT PRESSURE TANK
- VT VERTICAL TANK
- CA CLEARED AREA
- DG DISTURBED GROUND
- FL FILL
- IM IMPOUNDMENT
- LG LAGOON
- OF OUTFALL
- SD SLUDGE
- ST STAIN
- SW SOLID WASTE
- TR TRENCH
- VS VEGETATION STRESS
- WD WASTE DISPOSAL AREA
- WV WETLAND VEGETATION



Figure 12. Crown Cork and Seal, Inc., site, June 27, 1988. Approximate scale 1:3,800.

INTERPRETATION CODE

BOUNDARIES AND LIMITS

- FENCED SITE BOUNDARY
- UNFENCED SITE BOUNDARY
- FENCE
- STUDY AREA

DRAINAGE

- DRAINAGE
- FLOW DIRECTION
- INDETERMINATE DRAINAGE

TRANSPORTATION/UTILITY

- VEHICLE ACCESS
- RAILWAY

SITE FEATURES

- DIKE
- STANDING LIQUID
- SL STANDING LIQUID
- EXCAVATION, PIT (EXTENSIVE)
- MOUNDED MATERIAL (EXTENSIVE)
- MM MOUNDED MATERIAL (SMALL)
- CR CRATES/BOXES
- DR DRUMS
- HT HORIZONTAL TANK
- PT PRESSURE TANK
- VT VERTICAL TANK
- CA CLEARED AREA
- DG DISTURBED GROUND
- FL FILL
- IM IMPOUNDMENT
- LG LAGOON
- OF OUTFALL
- SD SLUDGE
- ST STAIN
- SW SOLID WASTE
- TR TRENCH
- VS VEGETATION STRESS
- WD WASTE DISPOSAL AREA
- WV WETLAND VEGETATION



Figure 13. Crown Cork and Seal, Inc., site, March 26, 1993. Approximate scale 1:3,240.

INTERPRETATION CODE

BOUNDARIES AND LIMITS

- FENCED SITE BOUNDARY
- UNFENCED SITE BOUNDARY
- XXXXXX FENCE
- STUDY AREA

DRAINAGE

- DRAINAGE
- FLOW DIRECTION
- INDETERMINATE DRAINAGE

TRANSPORTATION/UTILITY

- VEHICLE ACCESS
- RAILWAY

SITE FEATURES

- DIKE
- STANDING LIQUID
- SL STANDING LIQUID
- EXCAVATION, PIT (EXTENSIVE)
- MOUNDED MATERIAL (EXTENSIVE)
- MM MOUNDED MATERIAL (SMALL)
- CR CRATES/BOXES
- DR DRUMS
- HT HORIZONTAL TANK
- PT PRESSURE TANK
- VT VERTICAL TANK
- CA CLEARED AREA
- DG DISTURBED GROUND
- FL FILL
- IM IMPOUNDMENT
- LG LAGOON
- OF OUTFALL
- SD SLUDGE
- ST STAIN
- SW SOLID WASTE
- TR TRENCH
- VS VEGETATION STRESS
- WD WASTE DISPOSAL AREA
- WV WETLAND VEGETATION

APPENDIX J

City Directories

The EDR-City Directory
Abstract

Former Crown Beverage
4133 South 72nd Street
Omaha, NE 68117

Inquiry Number: 2153675.2

Thursday, February 28, 2008

EDR® Environmental Data Resources Inc

The Standard in Environmental Risk Information

440 Wheelers Farms Road
Milford, Connecticut 06461

Nationwide Customer Service

Telephone: 1-800-352-0050
Fax: 1-800-231-6802
Internet: www.edrnet.com

EDR City Directory Abstract

Environmental Data Resources, Inc.'s (EDR) City Directory Abstract is a screening report designed to assist environmental professionals in evaluating potential liability on a target property resulting from past activities. EDR's City Directory Abstract includes a search and abstract of available city directory data. For each address, the directory lists the name of the corresponding occupant at five year intervals.

Thank you for your business.
Please contact EDR at 1-800-352-0050
with any questions or comments.

Disclaimer - Copyright and Trademark Notice

This Report contains certain information obtained from a variety of public and other sources reasonably available to Environmental Data Resources, Inc. It cannot be concluded from this Report that coverage information for the target and surrounding properties does not exist from other sources. **NO WARRANTY EXPRESSED OR IMPLIED, IS MADE WHATSOEVER IN CONNECTION WITH THIS REPORT. ENVIRONMENTAL DATA RESOURCES, INC. SPECIFICALLY DISCLAIMS THE MAKING OF ANY SUCH WARRANTIES, INCLUDING WITHOUT LIMITATION, MERCHANTABILITY OR FITNESS FOR A PARTICULAR USE OR PURPOSE. ALL RISK IS ASSUMED BY THE USER. IN NO EVENT SHALL ENVIRONMENTAL DATA RESOURCES, INC. BE LIABLE TO ANYONE, WHETHER ARISING OUT OF ERRORS OR OMISSIONS, NEGLIGENCE, ACCIDENT OR ANY OTHER CAUSE, FOR ANY LOSS OR DAMAGE, INCLUDING, WITHOUT LIMITATION, SPECIAL, INCIDENTAL, CONSEQUENTIAL, OR EXEMPLARY DAMAGES. ANY LIABILITY ON THE PART OF ENVIRONMENTAL DATA RESOURCES, INC. IS STRICTLY LIMITED TO A REFUND OF THE AMOUNT PAID FOR THIS REPORT.** Purchaser accepts this Report "AS IS". Any analyses, estimates, ratings, environmental risk levels or risk codes provided in this Report are provided for illustrative purposes only, and are not intended to provide, nor should they be interpreted as providing any facts regarding, or prediction orforecast of, any environmental risk for any property. Only a Phase I Environmental Site Assessment performed by an environmental professional can provide information regarding the environmental risk for any property. Additionally, the information provided in this Report is not to be construed as legal advice.

Copyright 2008 by Environmental Data Resources, Inc. All rights reserved. Reproduction in any media or format, in whole or in part, of any report or map of Environmental Data Resources, Inc. or its affiliates is prohibited without prior written permission.

EDR and its logos (including Sanborn and Sanborn Map) are trademarks of Environmental Data Resources, Inc. or its affiliates. All other trademarks used herein are the property of their respective owners.

SUMMARY

- ***City Directories:***

Business directories including city, cross reference and telephone directories were reviewed, if available, at approximately five year intervals for the years spanning 1964 through 2007. (These years are not necessarily inclusive.) A summary of the information obtained is provided in the text of this report.

Date EDR Searched Historical Sources: February 28, 2008

Target Property:
4133 South 72nd Street
Omaha, NE 68117

Year	*Uses*	*Source*
1964	Continental Can Co	Polk's City Directory
1968	Continental Can Co	Polk's City Directory
1972	Continental Can Co	Polk's City Directory
1977	Continental Can Co	Polk's City Directory
1982	Continental Can Co	Polk's City Directory
1987	Canoma Federal Credit Union	Polk's City Directory
	Continental Can Co	Polk's City Directory
1992	Canoma Federal Credit Union	Polk's City Directory
	Crown Cork & Seal Co	Polk's City Directory
1997	Canoma Federal Credit Union	Polk's City Directory
	Crown Cork & Seal Co	Polk's City Directory
2002	Canoma Federal Credit Union	Polk's City Directory
	Crown Cork & Seal Co	Polk's City Directory
2007	Crown Cork & Seal Co	Polk's City Directory

Adjoining Properties

SURROUNDING

Multiple Addresses
Omaha, NE 68117

Year	*Uses*	*Source*
1964	** SOUTH 72 ND STREET **	Polk's City Directory
	Builders Supply Co (4039)	Polk's City Directory
	Safeway Stores Distribution Center (4228)	Polk's City Directory
	No other address listings 4000- 4300 range S 72nd St	Polk's City Directory

Year	Uses	Source
1964	** F ST **	Polk's City Directory
	Address not listed in research source (7128)	Polk's City Directory
	Address not listed in research source (7200)	Polk's City Directory
	Residence (7202)	Polk's City Directory
1968	** SOUTH 72 ND STREET **	Polk's City Directory
	Builders Supply Co (4039)	Polk's City Directory
	Safeway Stores (4228)	Polk's City Directory
	No other address listings 4000- 4300 range S 72nd St	Polk's City Directory
	** F ST **	Polk's City Directory
	Address not listed in research source (7128)	Polk's City Directory
	Standard Service (7200)	Polk's City Directory
	Vacant (7202)	Polk's City Directory
1972	** SOUTH 72 ND STREET **	Polk's City Directory
	Builders Supply Co (4039)	Polk's City Directory
	Safeway Stores (4228)	Polk's City Directory
	No other address listings 4000- 4300 range S 72nd St	Polk's City Directory
	** F ST **	Polk's City Directory
	Address not listed in research source (7128)	Polk's City Directory
	Standard Service (7200)	Polk's City Directory
	Address not listed in research source (7202)	Polk's City Directory
1977	** SOUTH 72 ND STREET **	Polk's City Directory
	Vacant (4039)	Polk's City Directory
	Safeway Stores (4228)	Polk's City Directory
	No other address listings 4000- 4300 range S 72nd St	Polk's City Directory

Year	Uses	Source
1977	** F ST **	Polk's City Directory
	Address not listed in research source (7128)	Polk's City Directory
	Standard Service (7200)	Polk's City Directory
	Address not listed in research source (7202)	Polk's City Directory
1982	** SOUTH 72 ND STREET **	Polk's City Directory
	Vacant (4039)	Polk's City Directory
	Safeway Stores (4228)	Polk's City Directory
	No other address listings 4000- 4300 range S 72nd St	Polk's City Directory
	** F ST **	Polk's City Directory
	Address not listed in research source (7128)	Polk's City Directory
	Rocky's Standard Service (7200)	Polk's City Directory
	Address not listed in research source (7202)	Polk's City Directory
1987	** SOUTH 72 ND STREET **	Polk's City Directory
	United Ag Cooperative (4228)	Polk's City Directory
	No other address listings 4000- 4300 range S 72nd St	Polk's City Directory
	** F ST **	Polk's City Directory
	Federal Express (7128)	Polk's City Directory
	Anderson Amoco (7202)	Polk's City Directory
1992	** SOUTH 72 ND STREET **	Polk's City Directory
	United Ag Cooperative (4228)	Polk's City Directory
	No other address listings 4000- 4300 range S 72nd St	Polk's City Directory
	** F ST **	Polk's City Directory
	Federal Express (7128)	Polk's City Directory
	Anderson Amoco (7202)	Polk's City Directory

Year	Uses	Source
1997	** SOUTH 72 ND STREET **	Polk's City Directory
	United Motor Carriers (4228)	Polk's City Directory
	No other address listings 4000- 4300 range S 72nd St	Polk's City Directory
	** F ST **	Polk's City Directory
	Address not listed in research source (7128)	Polk's City Directory
	Anderson Amoco (7202)	Polk's City Directory
2002	** SOUTH 72 ND STREET **	Polk's City Directory
	Food Tech Structures (4228)	Polk's City Directory
	G T L Truck Lines (4228)	Polk's City Directory
	United Ag Co Op Inc (4228)	Polk's City Directory
	No other address listings 4000- 4300 range S 72nd St	Polk's City Directory
	** F ST **	Polk's City Directory
	Earth Grain Bakery (7128)	Polk's City Directory
	B & J Gas N Go (7202)	Polk's City Directory
2007	** SOUTH 72 ND STREET **	Polk's City Directory
	No other address listings 4000- 4300 range S 72nd St	Polk's City Directory

APPENDIX K

Historical Topography Maps

Historical Topographic Map

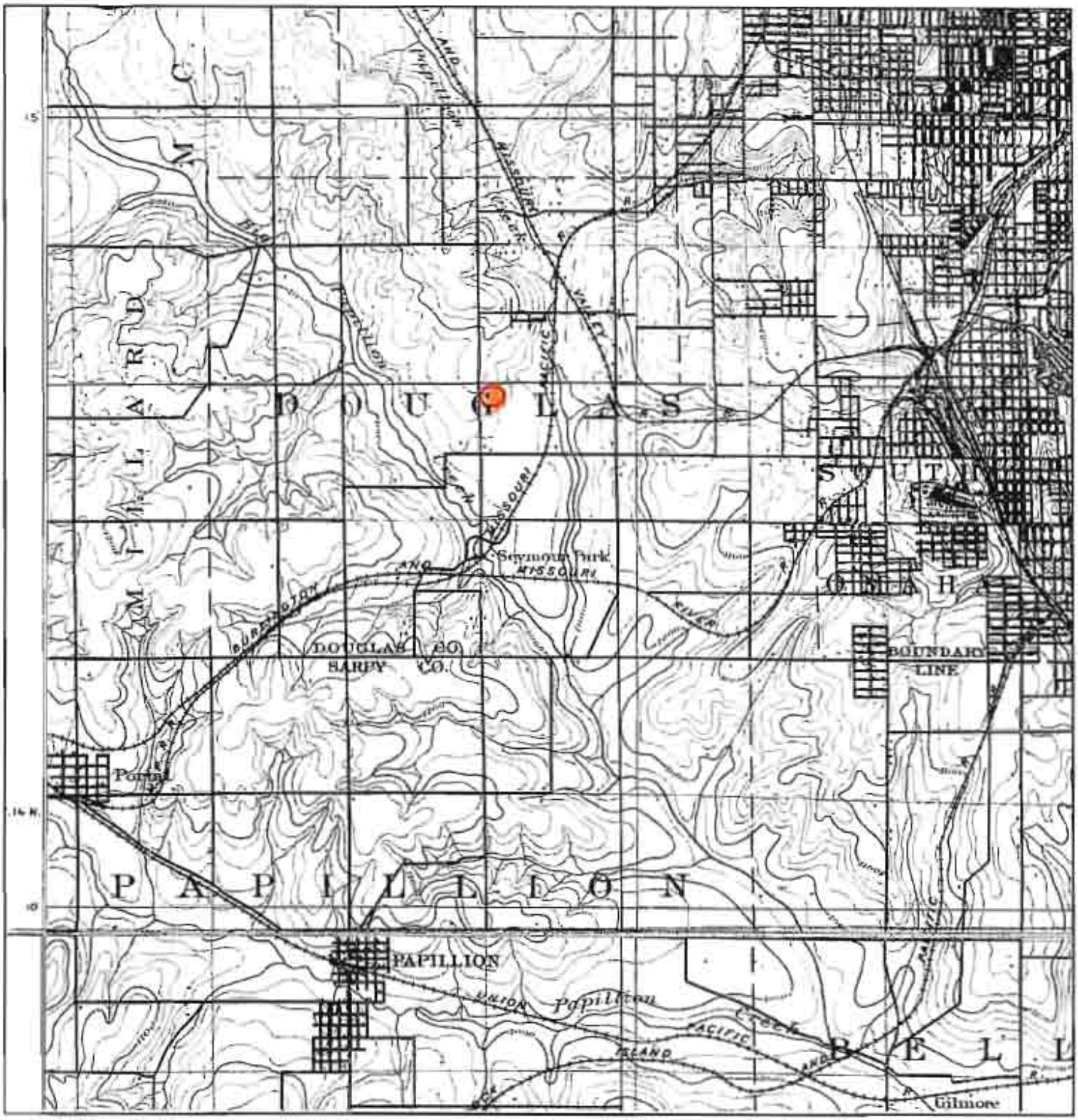

N ↑	TARGET QUAD NAME: Omaha, NE MAP YEAR: 1898 SERIES: 15 SCALE: 1:62,500	SITE NAME: Fmr Crown Beverage ADDRESS: 4133 S 72nd St Omaha, NE	CLIENT: Olsson Associates CONTACT: Bill Imig Assessment Property

Historical Topographic Map

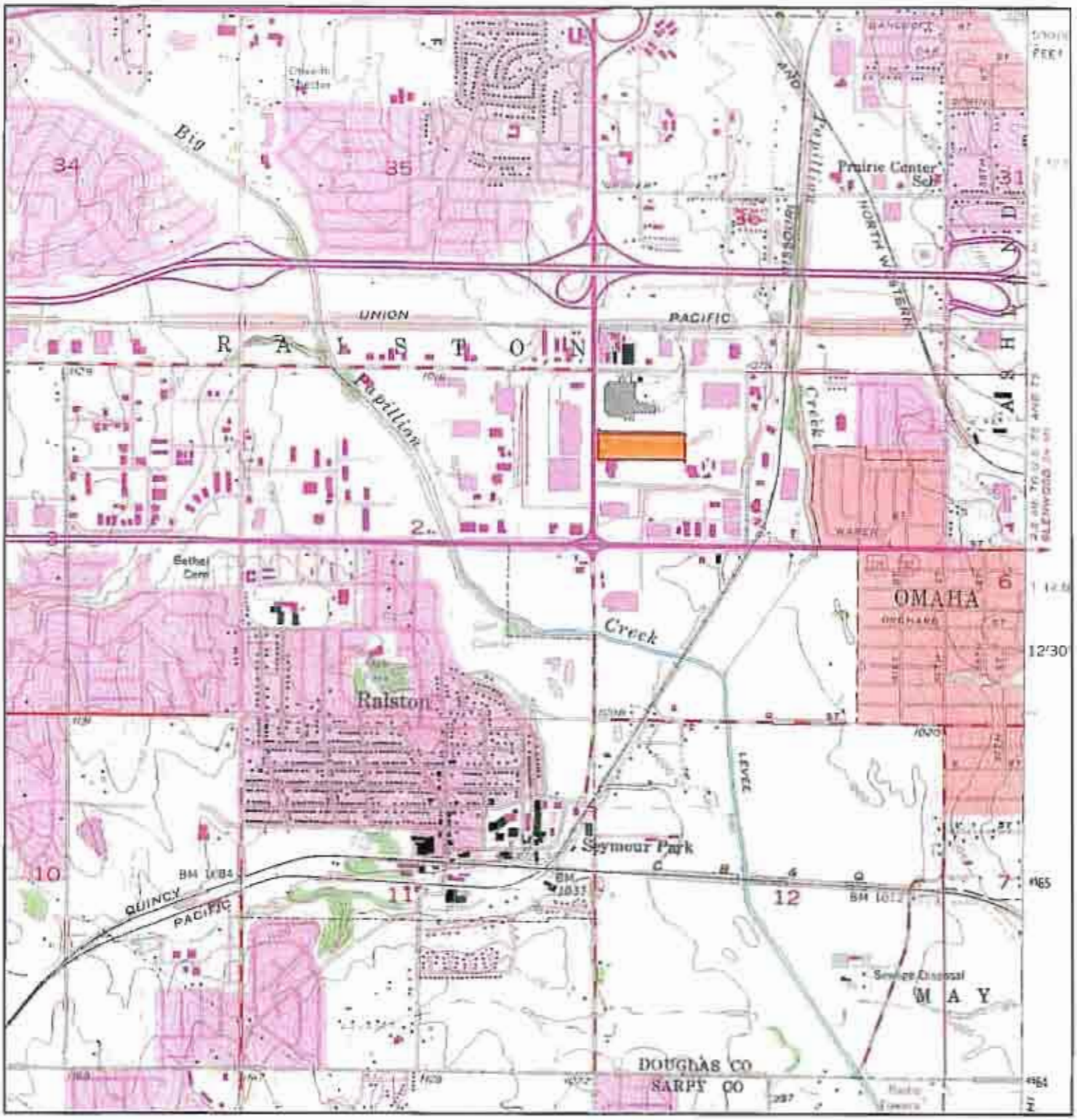

N TARGET QUAD NAME: Ralston, NE MAP YEAR: 1969 PHOTOREVISED FROM:1956 SERIES: 7.5 SCALE: 1:24,000	SITE NAME: Fmr Crown Beverage ADDRESS: 4133 S 72nd St Omaha, NE	CLIENT: Olsson Associates CONTACT: Bill Imig Assessment Property

Historical Topographic Map

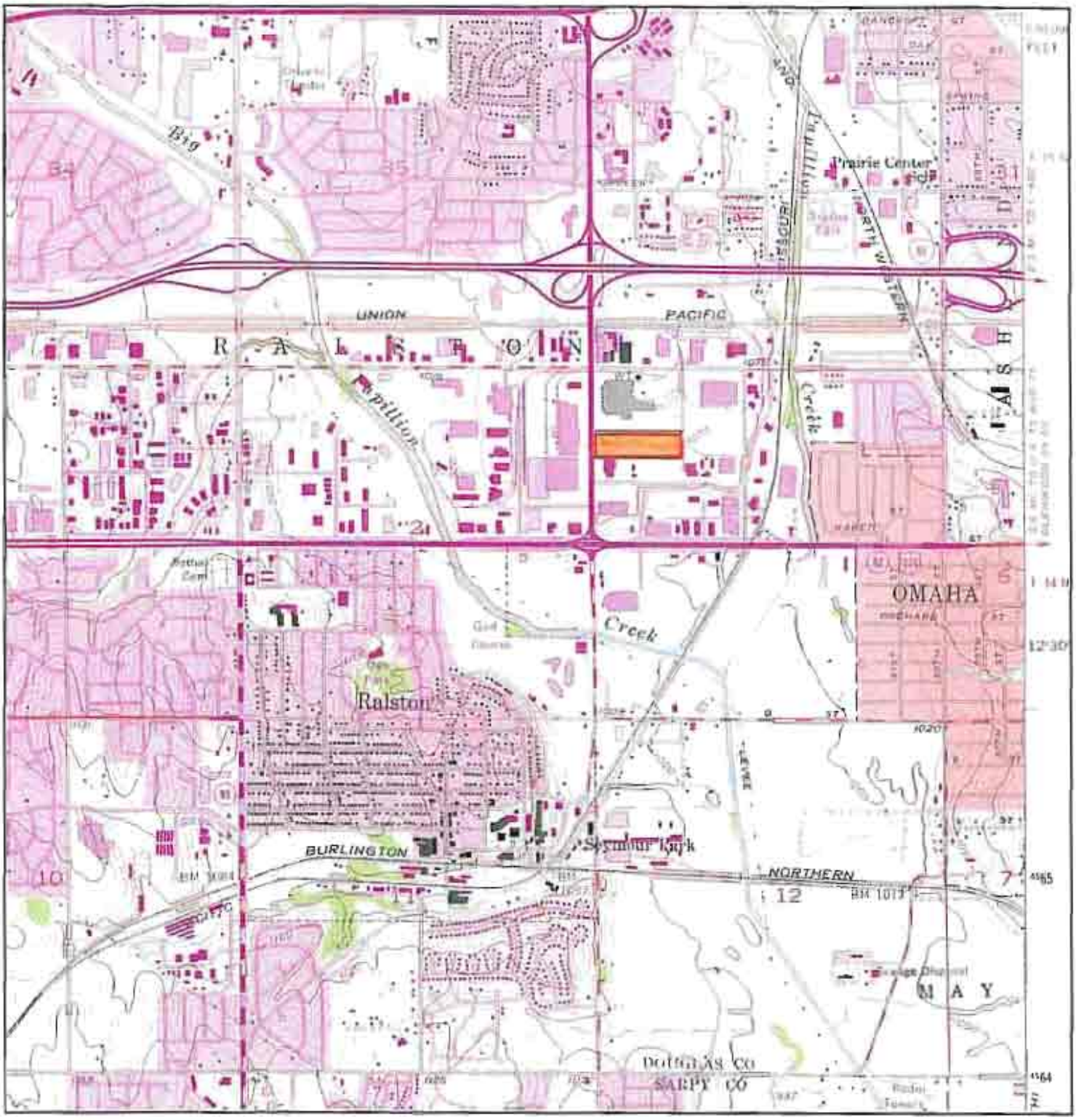

N	TARGET QUAD NAME: Ralston, NE MAP YEAR: 1975 PHOTOREVISED FROM:1956 SERIES: 7.5 SCALE: 1:24,000	SITE NAME: Fmr Crown Beverage ADDRESS: 4133 S. 72nd St Omaha, NE	CLIENT: Olsson Associates CONTACT: Bill Imig Assessment Property

Historical Topographic Map

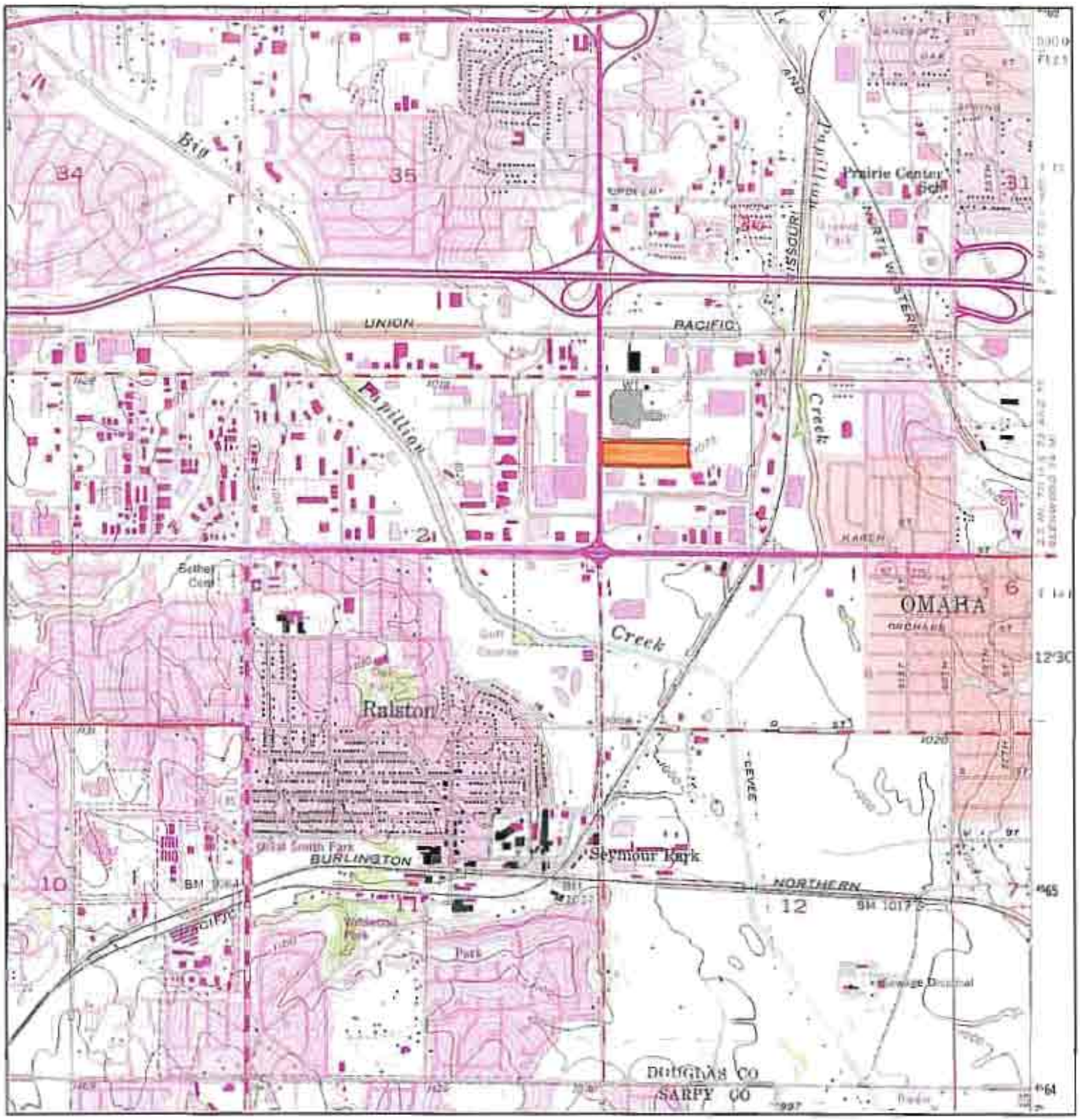

N	TARGET QUAD NAME: Ralston, NE MAP YEAR: 1984 PHOTOREVISED FROM:1956 SERIES: 7.5 SCALE: 1:24,000	SITE NAME: Fmr Crown Beverage ADDRESS: 4133 S. 72nd St Omaha, NE	CLIENT: Olsson Associates CONTACT: Bill Imig Assessment Property

APPENDIX L

Site Photos

OLSSON ASSOCIATES

OLSSON ASSOCIATES		PHOTOLOG
Client Name: Gilsa Real Estate Company	Site Location: Crown Industrial Park, 72nd and F Street, Omaha, NE	Project No. 2008-0319

Photo No. 1	Date: 2-26-2008

Direction Photo Taken:

Northwest

Description:

View of western portion of assessment property. This area is paved. The current Crown Cork Seal manufacturing facility is depicted in the background.

Photo No. 2	Date: 2-26-2008

Direction Photo Taken:

West

Description:

View of the southern portion of the assessment property. The Wells Dairy is depicted in the upper left portion of the photo.

OLSSON ASSOCIATES

OLSSON ASSOCIATES		PHOTOLOG
Client Name: Gilsa Real Estate Company	Site Location: Crown Industrial Park, 72nd and F Street, Omaha, NE	Project No. 2008-03192008-0319

Photo No. 3	Date: 2-26-2008

Direction Photo Taken:

Northwest

Description:

View of the northeast portion of the assessment property. The current Crown Cork Seal manufacturing facility is depicted in the background.

Photo No. 4	Date: 2-26-2008

Direction Photo Taken:

Northwest

Description:

View of a monitor well on the northeast part of the assessment property. Several wells were observed on the assessment property.

The current Crown Cork Seal manufacturing facility is depicted in the background.

APPENDIX M

Owner Questionnaire

OLSSON ASSOCIATES

MEMO

	Overnight
	Regular Mail
	Hand Delivery
	Other

TO:	Crown Industrial Park
PHONE:	
FROM:	Bill Imig
RE:	Phone Interview
DATE:	March 5, 2008
PROJECT #:	008-0319
PHASE:	

Summary of interview with Owner regarding environmental conditions at assessment property.

Attendees:
Lock Swift- Owner representative
Kenny Gullodge-Crown Cork and Seal
Ed Kropp- Crown Cork and Seal
Doug Burge- Environ Corp.

Question # 1
Status of the mounded material depicted on EPA aerial photos.

Response
CCS and Environ officials met with EPA and NDEQ during 1990's regarding historical features shown on aerial. This feature was discussed and it was agreed that it did not represent an environmental concern and no further action would be required. No one could remember the exact conversation and there is no written record.

Question # 2
What is the current remediation status of the drainage ditches and what is source of water that discharges into the ditches.

Response
Sediments and surface water samples were collected as part of the Current Conditions Report. It was determined the sediment contained high enough levels of PAH's that remediation would be required. This consisted of removal of sediments followed with placement of clean backfill in the excavated areas. The final remedial action proposed by CCS to the EPA is to add additional cover to the excavated areas. The EPA has not issued the Statement of Basis, which is the

1111 Lincoln Mall, Suite 111
Lincoln, NE 68508
TEL 402.474.6311
FAX 402.474.5180
www.oaconsulting.com

formal document indicating the acceptable long term remediation requirements, however, verbally, EPA has indicated the proposed action on the ditches will be acceptable.
Water currently discharging into the ditches originates from the property to the area to the north. This includes the manufacturing building and outdoor work areas. No non-storm water discharges are known to occur.

QUESTIONNAIRE ASTM PHASE I ENVIRONMENTAL SITE ASSESSMENT

Site Name:	Crown Cork	Location No.:	
Site Address:	72nd & F Street, Omaha, NE		

No.	Question	Yes	No	?
1.	Is the property or any adjoining property used for an industrial or commercial	☑	☐	☐
2.	To the best of your knowledge, has the property or any adjoining property been used for an industrial or commercial use in the past?	☑	☐	☐
3.	Is the property or any adjoining property used as a gasoline station, motor repair facility, commercial printing facility, dry cleaners, photo developing laboratory, junkyard or landfill, or as a waste treatment, storage, disposal, processing or recycling facility?	☐	☑	☐
4.	To the best of your knowledge, has the property or any adjoining property been used as a gasoline station, motor repair facility, commercial printing facility, dry cleaners, photo developing laboratory, junkyard or landfill, or as a waste treatment, storage, disposal, processing or recycling facility?	☐	☑	☐
5.	Are there currently, or to the best of your knowledge have there been previously, any damaged or discarded automotive or industrial batteries, or pesticides, paints or other chemicals in individual containers of greater than 5 gallon in volume or 50 gallon in the aggregate, stored on or used at the property or at the facility?	☐	☑	☐
6.	Are there currently, or to the best of your knowledge have there been previously, any industrial drums (typically 55 gal) or sacks of chemicals located on the property or at the facility?	☐	☑	☐
7.	Has fill dirt been brought onto the property that originated from a contaminated site or that is of an unknown origin?	☐	☑	☐
8.	Are there currently, or to the best of your knowledge have there been previously, any pits, ponds or lagoons located on the property in connection with waste treatment or waste disposal?	☐	☑	☐
9.	Is there currently, or to the best of your knowledge has there been previously, any stained soil on the property?	☐	☑	☐
10.	Are there currently, or to the best of your knowledge have there been previously, any registered or unregistered storage tanks (above or underground) located on the property?	☐	☑	☐
11.	Are there currently, or to the best of your knowledge have there been previously, any vent pipes, fill pipes, or access ways indicating a fill pipe protruding from the ground on the property or adjacent to any structure located on the property?	☐	☑	☐
12.	Are there currently, or to the best of your knowledge have there been previously, any flooring, drains or walls located within any structure on the property that are stained by substances other than water or are emitting foul odors?	☐	☐	☑
13.	If the property is served by a private well, or non-public water system, have contaminants been identified in the well or system that exceed guidelines applicable to the water system or has the well been designated as contaminated by any government environmental health agency?	☐	☐	☑
14.	Are there currently, or to the best of your knowledge have there been previously, any environmental liens or governmental notification relating to past or recurrent violations of environmental laws with respect to the property or any facility	☑	☐	☐

QUESTIONNAIRE ASTM PHASE I ENVIRONMENTAL SITE ASSESSMENT

No.	Question	Yes	No	?
	located on the property?			
15.	Have you been informed of the past or current existence of hazardous substances or petroleum products or environmental violations with respect to the property or any facility located on the property?	☑	☐	☐
16.	To the best of your knowledge has any environmental site assessment of the property or facility been completed that indicated the presence of hazardous substances or petroleum products on, or contamination of, the property or recommended further assessment of the property?	☑	☐	☐
17.	Do you have any knowledge of any past, threatened or pending lawsuits or administrative proceedings concerning a release or threatened release of any hazardous substance or petroleum products involving the property by any owner or occupant of the property?	☐	☑	☐
18.	Does the property discharge wastewater on or adjacent to the property other than storm water into a sanitary sewer system?	☐	☑	☐
19.	To the best of your knowledge, have any hazardous substances or petroleum products, unidentified waste materials, tires, automotive or industrial factories or any other waste materials been dumped above grade, buried and/or burned on the property?	☐	☑	☐
20.	Is there a transformer, capacitor, or any hydraulic equipment for which there are any records indicating the presence of PCB's?	☐	☑	☐

? = Unknown

Preparer's Comments (if any):
Note: If you respond with a yes on any questions above, please provide additional information here.

Form completed via conference call w/ owner and other individuals

The preparer represents that to the best of the preparer's knowledge the above statements and facts are true and correct and to the best of the preparer's actual knowledge no material facts have been suppressed or misstated. This questionnaire was prepared by:

Name: Lock Swift, Ken Gullege, Doug Burg Date: 3-5-06

Title:

Firm: Authorized Signature:

Address: Print Name:

Phone:

APPENDIX N

Qualification(s) of Environmental Professional(s)

OLSSON ASSOCIATES

Bill Imig
Senior Environmental Scientist

Education
Kearney State College
BS Environmental Management 1977

Registrations
OSHA 29CFR 1910-120; 40-Hour Training
NDOH Water Well Monitoring Supervisor
OSHA 8-Hr. Hazardous Waste Operations & Emergency Response Training Course

Professional Associations
Nebraska Industrial Council on the Environment

OA Professional Experience
1995 to Present

Years of Professional Experience
25 Years

Experience Summary
Bill offers a unique mix of public and private regulatory compliance experience. He has experience as a state regulator, industry scientist, and consultant scientist. His expertise is in the Nebraska Risk Based Corrective Action (RBCA) for leaking underground storage tanks, federal hazardous waste compliance, particularly related to CERCLA and RCRA.

Bill manages hazardous waste closures, petroleum storage tank closures, soil and groundwater monitoring (RBCA sites landfills, hazardous waste sites). He is qualified by NDEQ to perform petroleum release investigations in accordance with Nebraska Risk Based Corrective Action (RBCA) requirements. Bill has designed and managed the operation of petroleum remediation systems involving various petroleum remediation technologies including soil vapor extraction, air sparging, and high vacuum extraction.

Bill served as the Unit Supervisor for the Leaking Underground Storage Tank/ Emergency Response Unit for the NDEQ, and was the leader of the hazardous waste entry and sampling team. He also has experience in the solid waste, surface water quality, and pollution prevention areas.

As a former supervisor of the NDEQ Hazardous Waste Section, Bill managed compliance inspections, permitting, and corrective action for the federal hazardous waste program in Nebraska.

Relevant Projects

NEPA
- Project Scientist, Environmental Impact Statement for the South Omaha Veterans Memorial Bridge Replacement, Omaha, Nebraska.
- Project Scientist, Environmental Assessment for the Gibson Road Viaduct, Omaha, Nebraska.

Environmental Assessment
- Traffic noise analysis, abatement assessment for 3rd and A Streets Grade Separation, Lincoln, Nebraska.
- Traffic noise analysis for 127th Street Overpass, Olathe, Kansas.
- Phase I and II environmental assessments for industrial and residential properties in Nebraska.
- Regulatory compliance and pollution prevention audits for several manufacturing facilities in Nebraska.
- Noise and air quality modeling for street improvement projects, City of Lincoln, Nebraska.
- Environmental Assessment and subsequent oversight for removal of contaminated materials on an Antelope Valley project.

RCRA/CERCLA
- Project manager, CERCLA removal action, Dseter Foundry, Inc., Lincoln, Nebraska.
- Project manager for closure of hazardous waste storage areas at Lincoln, Nebraska and Nebraska City, Nebraska manufacturing facilities.
- Project manager for RCRA post-closure groundwater monitoring facility at Valley, Nebraska

Experience, Continued

- Investigation of hazardous waste storage tank, US Guard, Lincoln, Municipal Airport, Lincoln, Nebraska.

Underground Storage Tanks

- Underground storage tank closure and ground water monitoring for Texaco RMI, Lincoln and Omaha, Nebraska.

Air Quality

- Title V operating permits for municipal power plants in Nebraska.
- Analysis of point source emission dispersion and concentration prediction using SCREEN3 and Industrial Source Complex dispersion models.
- Preparation of Risk Management Plans per 40 CFR Part 68 for water treatment plant and wastewater treatment plant in Sioux City, Iowa.

NPDES

- Development of industrial Storm Water Pollution Prevention Plans for manufacturing facilities in Lincoln and McCook, Nebraska; Tulsa, Oklahoma; Sioux City, Iowa; and Salt Lake City, Utah.
- Surface water discharge permitting for dewatering activities, Big Springs, Nebraska.

Miscellaneous

- State Coordinator for air, solid waste, and hazardous waste permitting, Ash Grove Cement Company.
- Project manager for water quality determination, Beaver Creek, Nebraska.
- State alternate for regional emergency response team.
- State project manager for regulatory oversight of 150 UST sites throughout State of Nebraska.
- Project manager for UST removal in Washington and Florida.
- Project manager for pre-purchase audits at facilities located in Nebraska and Quebec, Canada.
- Regulatory compliance manager for demolition of former ASARCO building and remedial action of the site, Omaha, Nebraska.

OLSSON ASSOCIATES

Jeffrey E. McPeak, EI
Assistant Engineer

Education
Kansas State University
BS Biological and Agricultural Engineering

Registrations
Intern Engineer:
Kansas: 14335
NHHS Water Well Monitoring Technician
OSHA 29 CFR 1910-120; 40 Hour Training
OSHA 29 CFR 1910-120; Annual 8-Hour Refresher Training

Professional Associations
American Society of Agricultural Engineers

OA Professional Experience
2004 to Present

Years of Professional Experience
2 Years

Experience Summary
Jeff has been project manager and design engineer for several dual-phase extraction and soil vapor extraction remediation systems. Jeff has also been a project manager on Risk-Based Corrective Action (RBCA) investigations in the states of Nebraska and Missouri, underground storage tank removals, and Phase I and II Environmental Site Assessments. His air quality experience includes development of air emissions calculations software for a municipal power plant, estimating emissions for operating permits, and calculating petroleum remediation systems emissions for permit compliance.

Jeff's field experience includes soil and water sampling using direct push technologies, soil sampling and monitoring well installation using drilling technologies, ground water sampling, landfill groundwater sampling, and remediation system permit compliance sampling.

Environmental Site Assessments
- Phase 1 and 2 - Former elevator near superfund site in industrial area of North Kansas City, Missouri
- Phase 1 - Fitchett Property, Lincoln, Nebraska
- Phase 1 - Highlands Business Park, 2nd Addition, Outlot A, Lincoln, Nebraska
- Phase 1 - Lincoln Bumper Company, Lincoln, Nebraska
- Phase 1 - Pinebrook Apartments, Lincoln, Nebraska
- Phase 1 - Lincoln Poultry, Lincoln, Nebraska
- Phase 2 - Wal-Mart Property, St. Joseph, Missouri

Remediation
- Project manager and design engineer for dual phase extraction remediation systems in Spregue, Nebraska and Geneva, Nebraska
- Project manager, assistant design engineer, and operations of dual phase vacuum extraction remediation system in Lincoln, Nebraska
- Assistant design engineer for soil vapor extraction remediation system in Dorchester, Nebraska.
- Operations for soil vapor extraction remediation system, Lincoln, Nebraska
- Soil Vapor and dual-phase extraction remediation pilot test, Sprague, Nebraska.

Risk Based Corrective Action Investigations
- Tier 1 - former WWTP, North Kansas City, Missouri
- Tier 1 - H & S Auto Service, Lincoln, Nebraska.
- Tier 1 and Tier 2 - Former Petro 220, Grand Island, Nebraska
- Tier 1 and Tier 2- Former Foreman Bulk Plant, Grand Island, Nebraska
- Tier 1 and Tier 2- Klevaland's Amoco, Beatrice, Nebraska
- Tier 2 - Sinclair Station #26002, Lincoln, Nebraska

Spill Prevention Control and Countermeasure Plan
- Bosselman Energy Warehouse, Kearney, Nebraska
- Bosselman Bulk Fuel Facility, Kearney, Nebraska
- Bosselman Energy Warehouse, Hastings, Nebraska

Grant Application

Row 136

Organization Name (if applicable)	Ferguson Cooper LLC
Physical Address	5221-5217 N. 24th Street, Omaha, NE.
Mailing Address	1941 S. 42 Street Suite 518, Omaha, NE. 68105
Website	fatbp.com
Social Media Accounts	
Name	Samuel D Cooper
Title	
Email Address	SCOOPER@IEPRESSUREWASH.COM
Phone	+1 (402) 213-2101
Team	Yes
	Samuel Cooper, Manager/Owner, Bachelor of Arts Business Administration, St. Edwards University (Austin, TX), Calandra Cooper, Associate Applied science: Legal Studies, Accounting, Business Management (Omaha, NE.), artist, Therman Statom artist, Bachelor of Fine Arts, Spark Real Estate Developer Academy
Organizational Chart	N/A
Other Completed Projects and/or Accomplishments	Ferguson Cooper LLC has acquired multiple pieces of land in the designated census tract areas in which it owns both commercial and residential zoned. Team members have a demonstrable professional backgrounds in areas of the proposes multi purpose building, including long-standing records of working and actually doing within the North Omaha community in which they plan to service through the proposal
Proposal Title	Fort Art & Technology Business Park
Total Budget ($)	$7.00
LB1024 Grant Funding Request ($)	$5.00
Proposal Type	Combination of capital project and service/program
Brief Proposal Summary	A building to serve as anchor for an art, technology and business service location housed within a single multi-purpose building on the corner of 24th & Fort business district. Each floor in the building will address major voids in the North Omaha infrastructure as it pertains to: professional business services, technological infrastructure as it relates to broadband/digital, young professional trained in information technology and/or computer science. A floor to address the lack of representation in the trades. With a floor dedicated to the trades/unions North Omaha will be a a great position to take advantage of an eager workforce which will be an independent, self sustainable group of earners, earning income and economic resources to reinvest into North Omaha. The first floor will feature commercial space for eaters, shops and micro businesses. Ultimately the corner of 24th and Fort will become a major destination location in North Omaha. Address: 5221-5217 N. 24th Street, Omaha, NE. 68111 There is also city vacant lots and private vacant lots, attached or in the same immediate area which would make this project scalable within the area for future growth and continued economic development.
Timeline	Much will be determined at a later date, but the project is

	believed to be able to complete in 24-36 months. Estimate.
Percentage completed by July 2025	100%
Funding Goals	Fundamental Change (i.e., a proposal that will continue to elevate North or South Omaha's presence and perception within the region, significantly improving the lives of area residents through physical development) Long-Lasting Economic Growth (i.e., a proposal that will foster gainful employment opportunities and financial investment in the area, leading to the creation of generational wealth and widespread economic vitality in North and South Omaha) Transformational (i.e., a proposal that will help energize, recharge, or spur significant and favorable advancements in North or South Omaha's function or appearance)
Community Needs	Multimodal Transportation (i.e., enable connectivity through driving, biking, taking transit, walking, and rolling) Other Infrastructure (i.e., develop or improve broadband, business districts, roadways, sewer, etc.) Policy (i.e., develop or improve context-sensitive education, finance, health, training, zoning, etc.) Quality of Life (i.e., create or enhance natural spaces, mixed uses, parks, safety, etc.) Sustainable Community (i.e., create or enhance housing, services, education, civic uses, recreation, etc.)
"other" explanation	
Proposal Description and Needs Alignment	The North Omaha community needs to update business and technology infrastructures to develop and maintain a healthy economic environment within the community, including keeping pace with the rest of the Omaha community. In realizing these needs the multi-purpose business park will create living wage jobs, provide a source or training, provided needed services that people need in the Fort area that are lacking at present. Also in changing the aesthetics of the community will have positive psychological impacts upon the community that will also be long lasting and transformational.
Visioning Workshop Findings Alignment	The community will look better. The community will have the professional services it needs and wants in the community.
Priorities Alignment	The center is in the census tract in North Omaha. The business park will provide jobs and income.
Economic Impact	Estimate numbers are unknown at this time. Unknown at this time.
	Unknown
	Unknown
	Living wages/David Bacon Wages
	Unknown
Community Benefit	The business park will be a beautiful addition to the community. The neighborhood will be more than a dead pass thru, but be transformed into a thriving local community business hub to includes business within the multi-purpose building such as a sit down eatery, mico clinic, art center, business shopping, trade union hub for sign up and information and technology center.
	The community will be sustained byway of the services offered through the muli-purpose building and park. The park will transformationally and fundamentally change North Omaha and will promote a long lasting economic impact.
Best Practices/Innovation	It will transform the community into a walkable community, fundamentally change that part of North 24 which has been overlooked for decades, the community will be invigorated and more in tune and inline and representative of its nearest neight-Metro Community College which is 3-6 blocks of this N. 24th Street corridor.
Outcome Measurement	High wage jobs will be created through the technology learning offered through the hub. And because the hub aims to house

	union and trade satellite offices-jobs and trade opportunities will be created and/or accessed
	TBD
	No
Partnerships	Yes
	NA
	NA
Displacement	No
Displacement explanation	
Physical Location	See above
Qualified Census Tract	Within one or more QCTs
Additional Location Documents	NA
Property Zoning	Yes
Is the project connected to utilities?	
	Yes
	Yes
Design, Estimating, and Bidding	No
	Yes
General Contractor	No
Request Rationale	
Grant Funds Usage	
Proposal Financial Sustainability	Yes
Funding Sources	
Scalability	Yes
Financial Commitment	The organization is fully committed to supporting the project to the best of its abilities.
ARPA Compliance Acknowledgment	☑
ARPA Reporting and Monitoring Process Acknowledgme	☑
LB1024 Funding Sources	☑

Acknowledgment

Public Information ☑

File Uploads

Grant Application

Row 137

Organization Name (if applicable)	Straightline Development
Physical Address	16255 Woodland Drive, Omaha, NE 68136
Mailing Address	
Website	
Social Media Accounts	
Name	Jim Posey
Title	Member
Email Address	jimposey@cox.net
Phone	+1 (402) 660-9700
Team	Yes
	Jim Posey - Member Melvin Sudbeck - Member Ryan Durant - LIHTC Consultant Jacob Starnes - Manager
Organizational Chart	The developer/builder consists of Melvin Sudbeck and Jim Posey who have a combined experience of over 50 years in the development and construction industry. Melvin Sudbeck has been building homes and developing real estate in the Omaha metro and surrounding areas for over 25 years. Jim Posey is the owner of JDP property management and has been in property management for over 20 years
Other Completed Projects and/or Accomplishments	Straightline Development is a new organization that strives to transform communities by providing high quality, sustainable, affordable housing. This proposal will help us provide affordable senior housing to an area that desperately needs it.
Proposal Title	Novella
Total Budget ($)	$36,600,000.00
LB1024 Grant Funding Request ($)	$9,150,000.00
Proposal Type	Capital project
Brief Proposal Summary	Novella Senior Living will be taking a vacated nursing home located at 4809 Redman Avenue in Omaha and repurposing it to new independent senior living apartments. It will be one building consisting of rehabbing the existing nursing home as well as a three-story addition for a total of 160 units on just over 5 acres. The new building will have 134,424 finished square feet. It will have a mix of 40 studios, 114 one beds and 6 two beds all at 60% AMI. All units will come with refrigerator, microwave, dishwasher, access to laundry and storm shelter. There will be a large community room with many other common areas for the residents to utilize plus three elevators. The owners will be providing all residents utilities with the rents plus free wi-fi. This creating a very efficient and streamlined experience for the residents of Novella. The market study shows strong demand for affordable senior housing. This location has great visibility and its proximity to services including a bus stop will be very beneficial to residents.
Timeline	The project has completed engineering, architecture, mechanical, surveying, site borings, design. We are awaiting completion of our TIF application which can take up to 5 months and our permit from the city which can take up to 3 months. If awarded, we can begin construction within 6 months. The build time will take approximately 24 months.

Percentage completed by July 2025	100%
Funding Goals	Fundamental Change (i.e., a proposal that will continue to elevate North or South Omaha's presence and perception within the region, significantly improving the lives of area residents through physical development) Transformational (i.e., a proposal that will help energize, recharge, or spur significant and favorable advancements in North or South Omaha's function or appearance)
Community Needs	Multimodal Transportation (i.e., enable connectivity through driving, biking, taking transit, walking, and rolling) Quality of Life (i.e., create or enhance natural spaces, mixed uses, parks, safety, etc.) Sustainable Community (i.e., create or enhance housing, services, education, civic uses, recreation, etc.)
"other" explanation	
Proposal Description and Needs Alignment	Our proposal helps cater to the 55 and older community, specifically helping service lower income residents. It will help create transformational opportunities within the community as senior single residents occupying larger homes now have access to lower maintenance housing, which in turn creates more housing for younger families to backfill the currently under-utilized single family housing. Additionally, this site is located on a metro area transit bus line which provides effective transportation for our senior residents.
Visioning Workshop Findings Alignment	We are providing new construction housing made available to lower income senior households. Specifically located on a bus line.
Priorities Alignment	LB1024 places an emphasis on housing needs, assistance for small businesses, and business development within communities in Omaha's qualified census tracts. Our proposal provides much needed housing to senior residents in a QCT area while also providing short-term and long-term job creation for the area.
Economic Impact	Temporary - 60 jobs over a 24 month time period at $33/hour Permanent - 25 jobs at $25-$28/hour
	25
	60 over 24 months
	Temporary construction jobs: $33/hour Permanent jobs: $25-$28/hour
	We will be prioritizing small business partners and contractors within qualified census tracts to build long term relationships. This will create temporary and permanent jobs to further increase economic development and wealth creation within the community.
Community Benefit	Taking unused, vacant nursing home and it’s additional unutilized land and turning it into a productive asset in the form of livable housing that brings a vibrant new look to the area. This will provide additional tax revenue as well as 160 residential dwellings.
	Our proposal will contribute to community sustainability by being able to leverage the existing streets, sewers, & infrastructure to fully utilize the implementation of infill housing. Also able to further drive participation in metro area transit by being located directly next to the bus line.
Best Practices/Innovation	We plan to incorporate the best proven practices by building quality, energy efficient housing. This will include solar, which makes our project more environmentally sustainable. Innovative water collection for the ability to use recyclable water for community garden.
Outcome Measurement	We work heavily with the VA and the HUD/VASH programs in providing for safe and secure housing for a vulnerable population.
	These outcomes are measured by our staff and our productivity

	within the community.
	Yes, our project has the potential to create a tipping point that other developers will notice and bring the potential of millions of dollars in infill housing to the community.
Partnerships	Yes
	Prospective partnerships to include HUD/VASH, Omaha Housing Authority, Emmanuel Hospital and the PACE Program.
Displacement	No
Displacement explanation	
Physical Location	The physical address is 4809 Redman Avenue. The site consists of just over 5 acres of land with a vacant nursing home.
Qualified Census Tract	Within one or more QCTs
Additional Location Documents	Our environmental assessment file is to large to upload (90MB). Please inform us on how to submit.
Property Zoning	Yes
Is the project connected to utilities?	
	Yes
	Yes
Design, Estimating, and Bidding	Yes
	Yes
General Contractor	Yes
	Yes
Request Rationale	We are providing our proposal budget/sources and uses.
Grant Funds Usage	Funding Gap created by the COVID-19 pandemic & supply chain constraints. This proposal will allow our shovel ready project to begin construction.
Proposal Financial Sustainability	Yes
	NIFA & 4% tax credits coupled with monthly rents will allow this project to achieve sustainability.
Funding Sources	This project cannot continue without the LIHTC award of which we have not yet received an award.
	We expect to have a decision from NIFA in the first quarter of 2023.
	This project cannot continue without the LIHTC award of which we have not yet received.
Scalability	No
Financial Commitment	Our organization has purchased the site for $520,000 and the associated carrying costs of taxes and interest. Also an

	additional $725,000 in architecture, engineering, mechanical, surveying, site borings, design, etc.
ARPA Compliance Acknowledgment	☑
ARPA Reporting and Monitoring Process Acknowledgme	☑
LB1024 Funding Sources Acknowledgment	☑
Public Information	☑
File Uploads	Additional Location Documents (see application for list) Data table of uses (breakdown of how the requested funds will be used for your proposal) Documentation of site control (proof of ownership, option, purchase contract, or long-term lease agreement) Environmental assessment of subject site. Is the property a brownfield site? Plans and detailed descriptions, including pictures and a map of the site location/surrounding area Pro Forma Proposal Budget/Sources and Uses Request Rationale Documentation

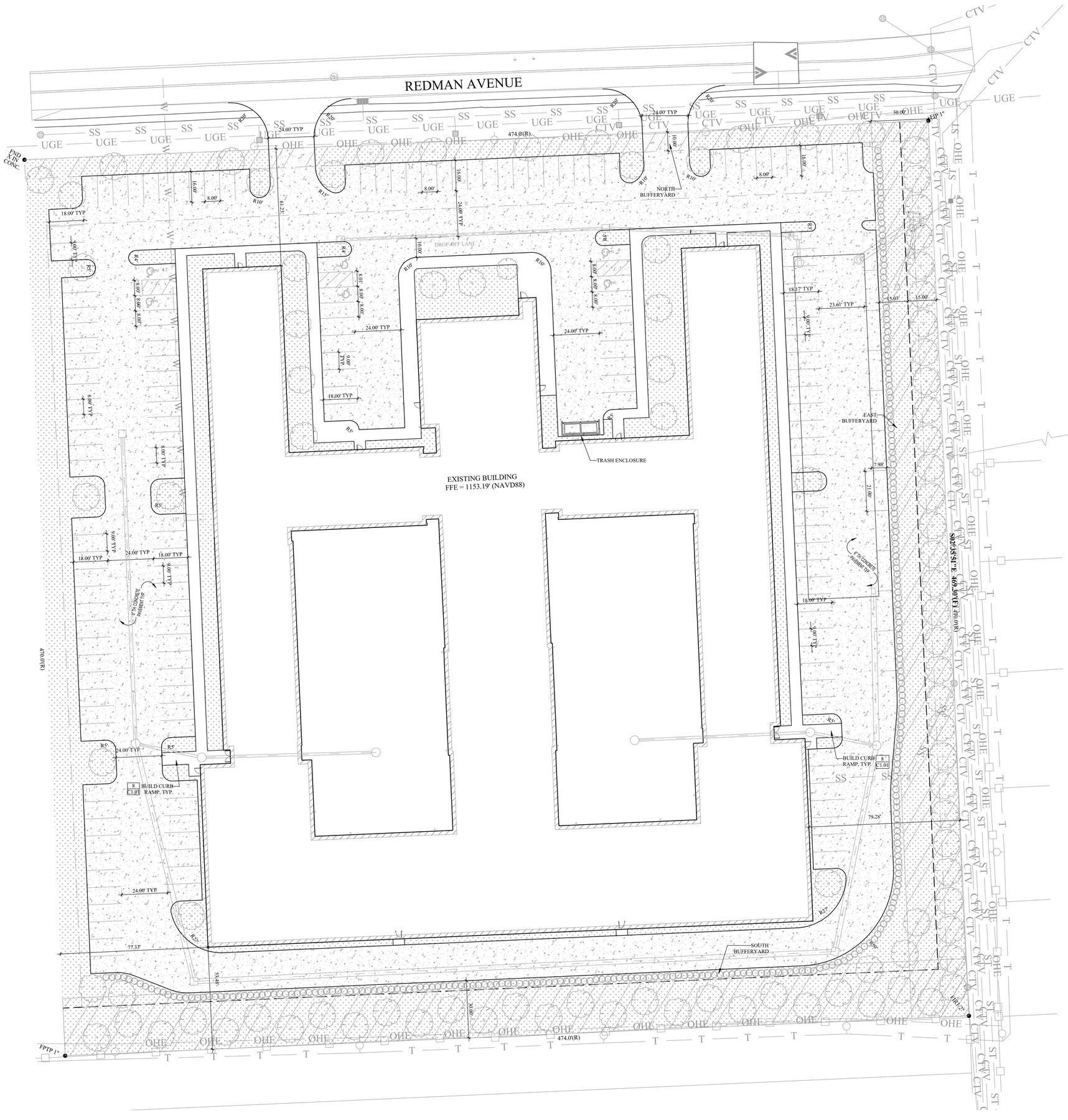

FoleyShald ENGINEERING
14503 GROVER STREET, SUITE 102 | OMAHA, NE 68144

SUDBECK COMPANIES

OWNER
JDP HOLDINGS LLC
19710 MARCH CIR
ELKHORN, NE 68022

APPLICANT
STRAIGHTLINE DEVELOPMENT
16255 WOODLAND DR
OMAHA, NE 68136

ENGINEER
FOLEYSHALD ENGINEERING
14503 GROVER STREET, SUITE 102
OMAHA, NE 68144
402-804-3993

SURVEYOR
ALPHA LAND SURVEYING
15237 LOCUST ST
OMAHA, NE 68116

ZONING
EXISTING: R7

PROPOSED: R7

SITE REGULATORS (SEE SECTION 55-68)

	ALLOWED	PROPOSED	COMMENTS
A. SITE AREA	7,000 SF	222,547 SF	
B. MINIMUM WIDTH	50 LF	469 LF	
C. SITE AREA/UNIT	1000 SF	1391 SF	160 UNITS
D. FAR (C/A)	1.0	0.60	
E. SETBACK			
FRONT YARD	35 LF	61 LF	
EAST INT. SIDE YARD	10 LF	79 LF	
WEST INT. SIDE YARD	10 LF	77 LF	
REAR YARD	25 LF	53 LF	
F. HEIGHT	150 LF MAX	42 LF	
G. BUILDING COVER (%)	60%	29%	
H. IMPERVIOUS COVER (%)	70%	65.7%	
I. PARKING REQUIREMENTS (SEE SECTION 55-734)	223 STALLS	176 STALLS [62 COMPACT (35%)]	WAIVER APPROVED
J. ACCESSIBLE PARKING (SEE SECTION 55-738)	6 STALLS	6 STALLS	

STREET YARD LANDSCAPING (SEE SECTION 55-715)
ADJACENT ZONING: DR (NORTH), R4(35) (EAST), R3 (SOUTH), R7 (WEST)

K. STREET YARD LANDSCAPING	50%	30.6%	WAIVER APPROVED

PARKING LANDSCAPE REQUIREMENTS (SEE SECTION 55-740)

L. NORTH BUFFER YARD	10 LF	10 LF
M. EAST BUFFER YARD	30 LF	30 LF
N. SOUTH BUFFER YARD	30 LF	30 LF
O. INTERIOR LANDSCAPING (%) (SEE SECTION 55-928)	7%	7%

PLANT SCHEDULE

LOCATION	BOTANICAL NAME	COMMON NAME	SIZE & METHOD OF HANDLING	DESIGN HEIGHT & SPREAD
BUFFERYARD	CARPINUS BETULUS	AMERICAN HORNBEAM	2" CAL. B & B	50' HEIGHT, 35' SPREAD
	CRATAEGUS INERMIS CV.	THORNLESS COCKSPUR HAWTHORN	2" CAL. B & B	25' HEIGHT, 28' SPREAD
	ARCTOSTAPHYLOS UVA-URSI	COMMON BEARBERRY	2" GAL. B & B	1' HEIGHT, 5' SPREAD
	EUONYMOUS FORTUNEI	WINTERCREEPER	2" GAL. B & B	3' HEIGHT, 4' SPREAD
	ACER RUBRUM	RED MAPLE	2" CAL. B & B	55' HEIGHT, 40' SPREAD

LEGEND

- EXISTING BUILDING
- EXISTING CURB LINE
- EXISTING STORM SEWER
- EXISTING SANITARY SEWER
- EXISTING GAS MAIN
- EXISTING WATER MAIN
- EXISTING OVERHEAD ELECTRIC
- EXISTING TV LINE
- EXISTING EASEMENT
- EXISTING POWER POLE
- EXISTING PROPERTY LINE
- EXISTING FENCE
- PROPOSED CURB LINE
- EDGE OF PROPOSED PAVEMENT
- PROPOSED PROPERTY SETBACK
- PROPOSED FIRE HYDRANT
- PROPOSED LANDSCAPE BUFFER
- EXISTING SANITARY STRUCTURE
- EXISTING LIGHT POLE
- EXISTING STORM STRUCTURE
- EXISTING SHRUBS
- EXISTING SIGN
- EXISTING FIRE HYDRANT
- PROPOSED TREES

N W E S

20 0 20 40
scale 10 feet

COPYRIGHT 2021
PETERS AND ASSOCIATES ARCHITECTS P.C. THESE DOCUMENTS ARE ISSUED BY PETERS AND ASSOCIATES ARCHITECTS P.C. AND ARE PROTECTED BY COPYRIGHT LAW, THEY MAY NOT BE REPRODUCED OR DUPLICATED IN WHOLE OR IN PART WITHOUT EXPRESS WRITTEN PERMISSION OF PETERS AND ASSOCIATES ARCHITECTS P.C., OMAHA, NE.

REVISIONS
FEBRUARY 07, 2022
PROJECT #: 20–17

ZONING COMPLIANCE PLAN

NOVELLA MULTI-FAMILY REMODEL AND ADDITION
OMAHA, NEBRASKA

STRAIGHTLINE DEVELOPMENT

PETERS & ASSOCIATES ARCHITECTS, P.C.
14217 DAYTON CIRCLE, SUITE 1
OMAHA, NEBRASKA 68137– 5558
PHONE: 402–895–2292

FOR REVIEW ONLY
NOT FOR CONSTRUCTION

C1.01

10/12/2022 3:29:17 PM File Path

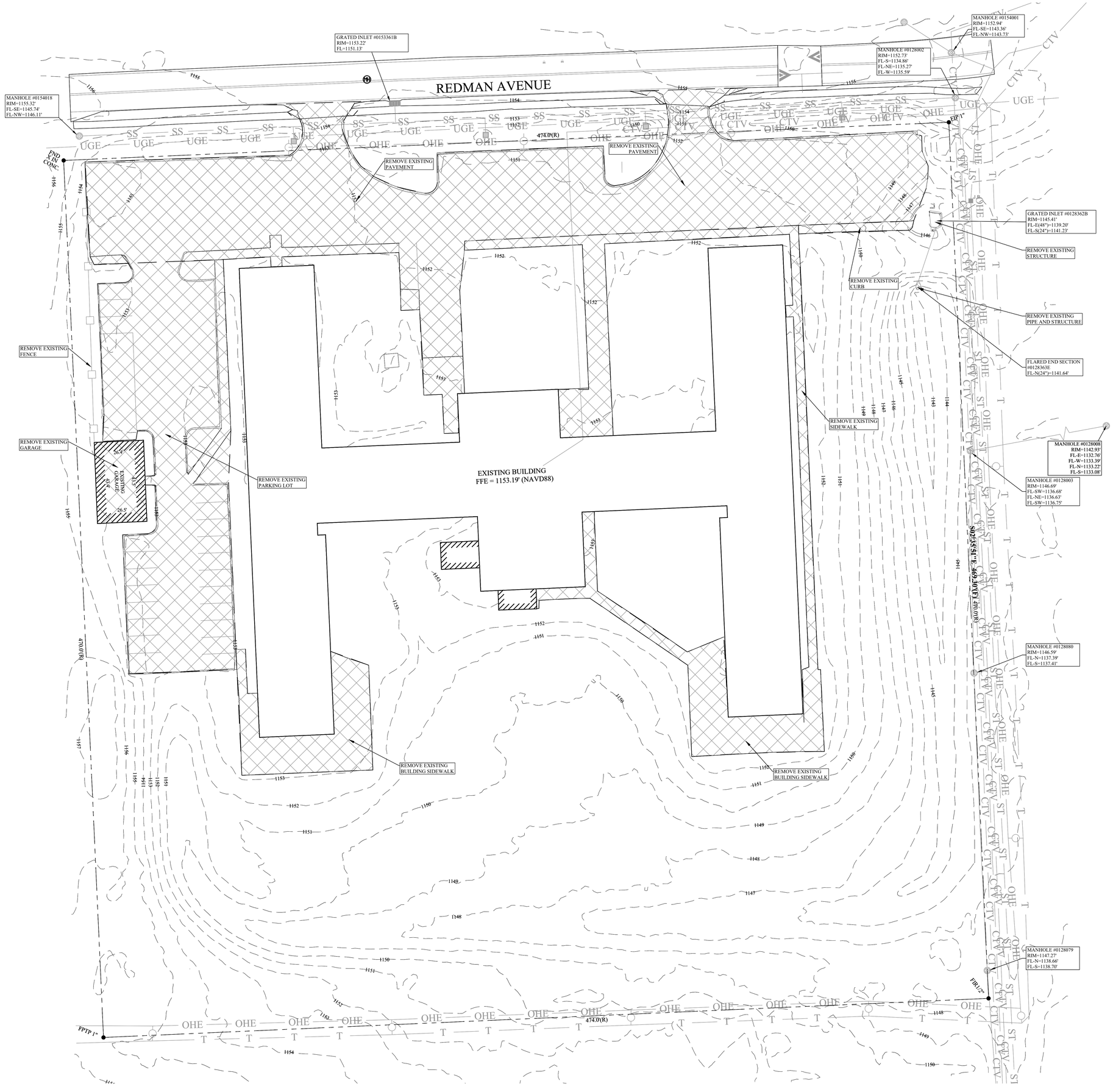

FoleyShald ENGINEERING
14503 GROVER STREET, SUITE 102 | OMAHA, NE 68144

SUDBECK COMPANIES

DEMOLITION NOTES

1. CONTRACTOR TO PRESERVE ALL SURVEY CONTROL.
2. CONTRACTOR MUST PROTECT THE PUBLIC AT ALL TIMES WITH FENCING, SIGNING, BARRICADES, ENCLOSURES, ETC.
3. CONTINUOUS PEDESTRIAN & VEHICULAR ACCESS SHALL BE MAINTAINED FOR THE ADJACENT PROPERTIES AT ALL TIMES DURING THE DEMOLITION OF THE EXISTING FACILITIES.
4. DAMAGE TO ALL EXISTING CONDITIONS TO REMAIN WILL BE REPLACED AT THE CONTRACTOR'S EXPENSE.
5. THE CONTRACTOR IS RESPONSIBLE FOR THE DEMOLITION , REMOVAL, AND DISPOSING IN A LOCATION APPROVED BY ALL GOVERNING AUTHORITIES OF FENCE, FLUMES, FOUNDATIONS, DRIVES, DRAINAGE STRUCTURES, UTILITIES, ETC. (EXCEPT WHERE NOTED BY ENGINEER), SUCH THAT THE IMPROVEMENTS SHOWN ON THE REMAINING PLANS CAN BE CONSTRUCTED. ALL FACILITIES TO BE REMOVED SHALL BE UNDERCUT TO SUITABLE MATERIAL AND BROUGHT TO GRADE WITH SUITABLE COMPACTED FILL MATERIAL.
6. THE CONTRACTOR IS RESPONSIBLE FOR REMOVING ALL DEBRIS FROM THE SITE AND DISPOSING THE DEBRIS IN A LAWFUL MANNER. THE CONTRACTOR IS RESPONSIBLE FOR OBTAINING ALL PERMITS REQUIRED FOR THE DEMOLITIONS AND DISPOSAL.
7. ALL EXISTING SEWERS, PIPING, AND UTILITIES SHOWN ARE NOT TO BE INTERPRETED AS THE EXACT LOCATION, OR AS THE ONLY OBSTACLES THAT MAY OCCUR ON THE SITE. VERIFY EXISTING CONDITIONS AND PROCEED WITH CAUTION AROUND ANY ANTICIPATED FEATURES. GIVE NOTICE TO ALL UTILITY COMPANIES REGARDING DESTRUCTION AND REMOVAL OF ALL SERVICE LINES AND CAP ALL LINES BEFORE PROCEEDING WITH THE WORK. UTILITIES DETERMINED TO BE ABANDONED AND LEFT IN PLACE SHALL BE GROUTED IF UNDER BUILDING.
8. ELECTRICAL, TELEPHONE, CABLE, WATER, FIBER OPTIC CABLE AND/OR GAS LINES NEEDING TO BE REMOVED, RELOCATED, AND/OR ABANDONED SHALL BE COORDINATED WITH THE AFFECTED UTILITY COMPANY. ADEQUATE TIME SHALL BE PROVIDED FOR RELOCATION AND CLOSE COORDINATION WITH THE UTILITY COMPANY IS NECESSARY TO PROVIDED A SMOOTH TRANSITION IN UTILITY SERVICE. CONTRACTOR SHALL PAY CLOSE ATTENTION TO EXISTING UTILITIES WITHIN THE CONSTRUCTION LIMITS DURING CONSTRUCTION. THE CONTRACTOR SHALL COORDINATE WITH THE UTILITY COMPANY CONCERNING PORTIONS OF WORK WHICH MAY BE PERFORMED BY THE UTILITY COMPANY'S FORCES.
9. ALL SIDEWALK & PAVEMENT TO REMAIN SHALL BE PROTECTED IN PLACE INCLUDING PROTECTION FROM DAMAGE CAUSED BY REMOVAL OF ABUTTING CONCRETE. THE CONTRACTOR SHALL SAW CUT AT NEAREST JOINT WHERE NECESSARY.
10. DO NOT DISRUPT UTILITY SERVICES TO ADJACENT BUSINESSES OR RESIDENCES WITHOUT PRIOR WRITTEN APPROVAL BY THE ENGINEER.
11. DO NOT DISRUPT TRAFFIC ON ADJACENT PUBLIC STREETS WITHOUT PRIOR WRITTEN APPROVAL BY THE CITY.
12. ALL PAVEMENT REMOVALS SHALL INCLUDE FULL DEPTH SAW CUT TO A CLEAN VERTICAL EDGE.
13. CONTRACTOR SHALL COORDINATE CONTROL POINTS AND BENCHMARKS WITH THE SURVEYOR.
14. ALL ITEMS CALLED OUT TO BE REMOVED AND RELOCATED SHALL BE EVALUATED FOR CONDITION. IF DETERMINED TO BE INADEQUATE OR IRRELEVANT FOR FUTURE USE, THE CONTRACTOR SHALL DISPOSE OF SAID ITEM.
15. CONTRACTOR SHALL BE RESPONSIBLE FOR EROSION AND DUST CONTROL, ANY DAMAGE FROM BLOWING DUST OR EROSION AND RUNOFF FROM THE SITE SHALL BE REPAIRED BY THE CONTRACTOR AT NO ADDITIONAL COST TO THE OWNER.
16. CONTRACTOR TO CAP ANY EXISTING SERVICES ENCOUNTERED DURING BUILDING DEMOLITION. CONTRACTOR TO COORDINATE WITH UTILITY PROVIDER PRIOR TO DEMOLITION.

LEGEND

- EXISTING BUILDING
- EXISTING CURB LINE
- EXISTING STORM SEWER
- EXISTING SANITARY SEWER
- EXISTING GAS MAIN
- EXISTING WATER MAIN
- EXISTING OVERHEAD ELECTRIC
- EXISTING TV LINE
- EXISTING EASEMENT
- EXISTING POWER POLE
- EXISTING PROPERTY LINE
- EXISTING FENCE
- EXISTING SANITARY STRUCTURE
- EXISTING LIGHT POLE
- EXISTING STORM STRUCTURE
- EXISTING TREES
- EXISTING SHRUBS
- EXISTING SIGN
- EXISTING FIRE HYDRANT

DEMO LEGEND

- DEMOLITION AREA - REMOVE & DISPOSE ALL PAVEMENT, STRUCTURES, AND VEGETATION.

N W E S

20 0 20 40
scale 10 feet

COPYRIGHT 2021
PETERS AND ASSOCIATES ARCHITECTS P.C. THESE DOCUMENTS ARE ISSUED BY PETERS AND ASSOCIATES ARCHITECTS P.C. AND ARE PROTECTED BY COPYRIGHT LAW, THEY MAY NOT BE REPRODUCED OR DUPLICATED IN WHOLE OR IN PART WITHOUT EXPRESS WRITTEN PERMISSION OF PETERS AND ASSOCIATES ARCHITECTS P.C., OMAHA, NE.

REVISIONS

FEBRUARY 07, 2022

PROJECT #: 20-17

DEMOLITION PLAN

NOVELLA MULTI-FAMILY REMODEL AND ADDITION
OMAHA, NEBRASKA

STRAIGHTLINE DEVELOPMENT

PETERS & ASSOCIATES ARCHITECTS, P.C.
14217 DAYTON CIRCLE, SUITE 1
OMAHA, NEBRASKA 68137- 5558
PHONE: 402-895-2292

FOR REVIEW ONLY
NOT FOR CONSTRUCTION

C2.01

10/12/2023 3:20:17 PM File Path

GRADING PLAN GENERAL NOTES:

1. ALL PROJECT PROCEDURES AND MATERIALS SHALL CONFORM TO THE FOLLOWING PUBLICATION AND ANY ADDITIONS THERETO: OMAHA REGIONAL STORMWATER DESIGN MANUAL. THE AFOREMENTIONED PUBLICATION CAN BE FOUND AT HTTPS://OMAHASTORMWATER.ORG/ORSDM
2. ALL OPERATORS/CONTRACTORS MUST COMPLY WITH ALL NOISE AND DUST CONTROL ORDINANCES OF APPLICABLE GOVERNMENT AGENCIES.
3. ALL OPERATORS/CONTRACTORS MUST LOCATE ALL EXISTING UTILITY PRIOR TO THE START OF WORK (NE1CALL.COM).
4. BARRICADES SHALL CONFORM TO OMAHA PUBLIC WORKS "BARRICADING STANDARDS, SPECIFICATIONS, METHODS & MATERIALS", AND/OR THE "MANUAL ON UNIFORM TRAFFIC CONTROL DEVICES".
5. ALL OPERATORS/CONTRACTORS SHALL BE RESPONSIBLE TO COMPLY WITH OSHA REGULATIONS.
6. ALL OPERATORS/CONTRACTORS MUST CONFIRM WITH THE APPLICANT THAT ANY AND ALL APPLICABLE GOVERNMENTAL APPROVALS HAVE BEEN RECEIVED PRIOR TO THE START OF WORK.
7. THE APPLICANT AND INSPECTOR MUST COMPLY WITH ALL GOVERNMENT REGULATORS IN REGARDS TO THE CONSTRUCTION ACTIVITIES SO AS TO MINIMIZE THE POTENTIAL FOR EROSION.
8. ALL OPERATORS/CONTRACTORS MUST COMPLY WITH THE APPLICANT, INSPECTOR, AND ALL GOVERNMENT REGULATORS IN REGARDS TO THE CONSTRUCTION ACTIVITIES SO AS TO MINIMIZE THE POTENTIAL FOR EROSION AND POLLUTION.
9. EACH OPERATOR/CONTRACTOR MUST MONITOR SILT FENCING, WITHIN THEIR AREAS OF RESPONSIBILITY, AND INSTALL ADDITIONAL SILT FENCING IF NECESSARY AND AS DIRECTED BY THE INSPECTOR.
10. EACH OPERATOR/CONTRACTOR SHALL PERIODICALLY REMOVE ACCUMULATED SEDIMENT FROM TEMPORARY SEDIMENT TRAPS, TEMPORARY SEDIMENT BASINS, BEHIND SILT FENCES, AND ALL OTHER EROSION CONTROL MEASURES THAT STORE SEDIMENT, WITHIN THEIR AREAS OF RESPONSIBILITY, IF NECESSARY AND AS DIRECTED BY THE INSPECTOR.
11. EACH OPERATOR/CONTRACTOR MUST BUILD STABILIZED CONSTRUCTION ENTRANCES, WITHIN THEIR AREAS OF RESPONSIBILITY AND AS DEFINED WITHIN THE SWPPP. EACH OPERATOR/CONTRACTOR MUST MONITOR ALL STABILIZED CONSTRUCTION ENTRANCES, WITHIN THEIR AREAS OF RESPONSIBILITY, AND MAINTAIN THE ENTRANCES AS NEEDED AND DIRECTED BY THE INSPECTOR. OPERATORS/CONTRACTORS SHALL NOT USE ANY OTHER ACCESS TO THE SITE OR ALLOW OTHERS TO USE ALTERNATE ACCESS POINTS.
12. EACH OPERATOR/CONTRACTOR MUST PERFORM PREVENTATIVE MAINTENANCE ON EACH BEST MANAGEMENT PRACTICE (BMP), WITHIN THEIR AREAS OF RESPONSIBILITY, TO ENSURE PROPER FUNCTION. THE INSPECTOR MUST ENSURE PREVENTATIVE MAINTENANCE IS BEING PERFORMED.
13. ALL BMPS MUST BE KEPT IN WORKING ORDER. EACH OPERATOR/CONTRACTOR MUST REPAIR ALL DAMAGES CAUSED BY POLLUTANT DISCHARGE AND CONSTRUCTION ACTIVITIES, WITHIN THEIR AREAS OF RESPONSIBILITY, AT OR BEFORE THE END OF EACH WORKING DAY AND AS DIRECTED BY THE INSPECTOR.
14. BMP'S MAY NOT BE REMOVED WITHOUT INSPECTOR AND APPLICABLE GOVERNMENTAL APPROVAL.
15. EACH OPERATOR/CONTRACTOR SHALL BE RESPONSIBLE FOR ADHERING TO ALL BMP'S, WITHIN THEIR AREAS OF RESPONSIBILITY.
16. IN THE EVENT OF A RELEASE OF OIL OR HAZARDOUS SUBSTANCE, ALL OPERATORS/CONTRACTORS SHALL COMPLY WITH THE REQUIREMENTS OF THE NEBRASKA DEPARTMENT OF ENVIRONMENT AND ENERGY FOR NOTIFICATION, CONTAINMENT, INVESTIGATION, REMEDIAL ACTION AND DISPOSAL.
17. THE APPLICANT, INSPECTOR, AND CONTRACTORS/OPERATORS MUST ENSURE TEMPORARY DIVERSION DIKE AND TEMPORARY FILL DIVERSION ARE CONSTRUCTED AS SHOWN WITHIN THE SWPPP AND AS NECESSARY TO PROPERLY CONTROL POLLUTANT DISCHARGE. TEMPORARY DIVERSION DIKE AND TEMPORARY FILL DIVERSION SHALL BE INSTALLED AT THE END OF EACH WORKING DAY, PRIOR TO ALL RAIN EVENTS, AND AS DIRECTED BY THE INSPECTOR.
18. THE APPLICANT, INSPECTOR, AND/OR OPERATORS/CONTRACTORS SHALL ALLOW ALL GOVERNMENT REGULATORS ACCESS TO THE SITE FOR INSPECTIONS AT ANY TIME, AT THE IMPLEMENTING AGENCY'S DISCRETION.
19. THE APPLICANT, INSPECTOR, AND CONTRACTORS/OPERATORS MUST INITIATE STABILIZATION MEASURES, SUCH AS TEMPORARY SEEDING, PERMANENT SEEDING, AND/OR MULCHING, AS SOON AS POSSIBLE IN PORTIONS OF THE SITE WHERE CONSTRUCTION ACTIVITIES HAVE TEMPORARILY OR PERMANENTLY CEASED, BUT IN NO CASE MORE THAN 14 DAYS AFTER THE CONSTRUCTION ACTIVITY IN THAT PORTION OF THE SITE HAVE TEMPORARILY OR PERMANENTLY CEASED. THE TEMPORARY SEEDING (9.5.20), PERMANENT SEEDING (9.5.21), AND MULCHING (9.5.23) BMP'S PRESENTED WITHIN THE OMAHA REGIONAL STORMWATER DESIGN MANUAL MUST BE ADHERED TO AT ALL TIMES. THE AFOREMENTIONED PUBLICATIONS CAN BE FOUND AT HTTPS://OMAHASTORMWATER.ORG/ORSDM.
20. FOR DUST CONTROL, THE APPLICANT, INSPECTOR, AND CONTRACTORS/OPERATORS MUST USE ANY OF THE FOLLOWING MEASURES OR A COMBINATION IF NECESSARY: ESTABLISHING TEMPORARY SEEDING, PERMANENT SEEDING, AND/OR MULCH IN AREAS SUBJECT TO LITTLE OR NO CONSTRUCTION TRAFFIC; IRRIGATING STRIPPED AREAS AND/OR HAUL ROADS; REDUCING VEHICULAR SPEED ON HAUL ROADS; AND AS DIRECTED BY THE INSPECTOR. FURTHERMORE, THE DUST CONTROL (9.5.17) BMP PRESENTED WITHIN THE OMAHA REGIONAL STORMWATER DESIGN MANUAL MUST BE ADHERED TO AT ALL TIMES. THE AFOREMENTIONED PUBLICATIONS CAN BE FOUND AT HTTPS://OMAHASTORMWATER.ORG/ORSDM.
21. THE APPLICANT, INSPECTOR, AND CONTRACTORS/OPERATORS MUST ENSURE SEDIMENT THAT HAS BEEN ACCIDENTALLY TRANSPORTED ONTO PUBLIC STREETS IS REMOVED AS NEEDED, AT THE END OF EACH WORKING DAY, AND PRIOR TO ALL RAIN EVENTS. SEDIMENT SHALL BE SHOVELED AND/OR SWEPT FROM THE STREET AND DISPOSED OF IN A MANNER THAT PREVENTS STORMWATER CONTAMINATION. FURTHERMORE, THE STREET CLEANING / SWEEPING (SM-4) BMP PRESENTED WITHIN THE SUPPLEMENTAL BMP GUIDE MUST BE ADHERED TO AT ALL TIMES. THE AFOREMENTIONED PUBLICATIONS CAN BE FOUND AT HTTPS://OMAHASTORMWATER.ORG/ORSDM.
22. THE APPLICANT, INSPECTOR, AND CONTRACTORS/OPERATORS MUST ADHERE TO ALL GOOD HOUSEKEEPING BMP'S PRESENTED WITHIN THE SUPPLEMENTAL BMP GUIDE. GOOD HOUSEKEEPING BMP'S FOCUS ON KEEPING THE WORK SITE CLEAN AND ORDERLY WHILE HANDLING MATERIALS AND WASTE IN A MANNER THAT ELIMINATES THE POTENTIAL FOR POLLUTANT RUNOFF. GOOD HOUSEKEEPING BMP'S SUCH AS SANITARY WASTE MANAGEMENT (9.6.2), SOLID WASTE MANAGEMENT (9.6.3), MATERIAL DELIVERY & STORAGE (9.6.4), STREET CLEANING / SWEEPING (9.6.5), AND VEHICLE & EQUIPMENT FUELING (9.6.6) MUST BE ADDRESSED WHEN APPLICABLE. THE AFOREMENTIONED PUBLICATIONS CAN BE FOUND AT HTTPS://OMAHASTORMWATER.ORG/ORSDM.
23. TO BETTER INFORM ALL CONCERNED PARTIES ABOUT THE EXISTENCE OF THE SWPPP, THE APPLICANT, INSPECTOR, AND CONTRACTORS/OPERATORS MUST ENSURE AN EASILY VISIBLE AND LEGIBLE SIGN BE PROMINENTLY POSTED AT CONSPICUOUS LOCATIONS NEAR ALL SITE ENTRY POINTS. ALL SIGNS MUST BE IN CONFORMANCE WITH THE SWPPP NOTIFICATION SIGN (9.6.7) PRESENTED WITHIN THE SUPPLEMENTAL BMP GUIDE. THE AFOREMENTIONED PUBLICATIONS CAN BE FOUND AT HTTPS://OMAHASTORMWATER.ORG/ORSDM.
24. THE SWPPP DOCUMENTS (E.G., NDEQ-NPDES, SWPPP-SM, SWPPP-N, ETC.) ARE ESSENTIAL AND A REQUIREMENT IN ONE PART IS AS BINDING AS THOUGH OCCURRING IN ALL. THE SWPPP DOCUMENTS ARE COMPLEMENTARY. THE DOCUMENTS DESCRIBE AND PROVIDE THE COMPLETE SWPPP. THE APPLICANT, INSPECTOR, AND/OR CONTRACTORS/OPERATORS MAY NOT TAKE ADVANTAGE OF ANY APPARENT SWPPP ERRORS OR OMISSIONS. THE INSPECTOR SHALL NOTIFY THE APPLICANT, DESIGNER, AND CONTRACTORS/OPERATORS PROMPTLY OF ANY OMISSIONS OR ERRORS. THE APPLICANT SHALL INSTRUCT THE DESIGNER TO MAKE ANY CORRECTIONS NECESSARY TO FULFILL THE OVERALL INTENT OF THE SWPPP DOCUMENTS (E.G., GRADING PERMIT MODIFICATION FORM). IN THE CASE OF A DISCREPANCY BETWEEN PARTS OF THE SWPPP DOCUMENTS, THE MOST STRINGENT REQUIREMENT SHALL RULE.
25. IN CONSTRUCTION OF CONTROLLED FILLS, ALL SOILS SHALL BE COMPACTED AS SPECIFIED IN THE COMPACTION REQUIREMENTS TABLE (SEE SHEET 2).
26. NO TREES SHALL BE REMOVED WITHOUT APPROVAL OF THE ENGINEER.
27. DO NOT DISTURB EXISTING VEGETATION OUTSIDE LIMITS OF GRADING.
28. MAINTAIN DRAINAGE IN EXISTING ROAD DITCHES AT ALL ENTRANCES AND FROM ALL CULVERTS DRAINING ONTO THE SITE.
29. TOPSOIL SHALL BE STRIPPED TO A MINIMUM DEPTH OF 4 INCHES AND STOCKPILED WITHIN THE LIMITS OF GRADING. DO NOT STRIP MORE AREA THAN IS REQUIRED FOR WORKING SPACE.
30. THE CONTRACTOR SHALL REDISTRIBUTE TOPSOIL OVER COMPLETED AREAS EXCEPT FOR PAVED AREAS AND SAND PITS, AS SOON AS POSSIBLE.

GENERAL SWPPP RESPONSIBILITIES:

1. THE CONTRACTOR SHALL KEEP THE SWPPP, INCLUDING ALL AMENDMENTS AND INSPECTION AND MAINTENANCE RECORDS ON SITE DURING CONSTRUCTION.
2. THE SWPPP WILL BE AMENDED AS NEEDED AND/OR AS REQUIRED BY PROVISIONS OF THE PERMIT. AMENDMENTS WILL BE APPROVED BY BOTH THE OWNER AND CONTRACTOR AND WILL BE ATTACHED OR OTHERWISE INCLUDED WITH THE SWPPP DOCUMENTS. THE SWPPP AMENDMENTS SHALL BE INITIATED, FACILITATED, AND PROCESSED BY THE CONTRACTOR. THE SWPPP AND AMENDMENTS SHALL BE KEPT ON SITE BY THE CONTRACTOR WHENEVER CONSTRUCTION ACTIVITY IS IN PROGRESS.
3. THE CONTRACTOR SHALL DOCUMENT AMENDMENTS TO THE SWPPP AS A RESULT OF INSPECTION(S) WITHIN 7 DAYS.
4. BOTH THE OWNER AND CONTRACTOR SHALL BE RESPONSIBLE FOR THE PROPER TERMINATION AND/OR TRANSFER OF THE PERMIT.

LONG TERM OPERATION AND MAINTENANCE

1. THE OWNER WILL BE RESPONSIBLE OR WILL OTHERWISE IDENTIFY WHO WILL BE RESPONSIBLE FOR THE LONG TERM OPERATION AND MAINTENANCE OF THE PERMANENT STORMWATER MANAGEMENT SYSTEM(S).
2. THE OWNER WILL PREPARE AND IMPLEMENT A PERMANENT STORMWATER TREATMENT SYSTEM(S) MAINTENANCE PLAN.

MAINTENANCE SCHEDULE

THE FOLLOWING MAINTENANCE SCHEDULE HAS BEEN PROVIDED. THE INSPECTOR MUST PERFORM THE INSPECTIONS. THE OPERATOR/CONTRACTOR MUST PERFORM ALL NEEDED MAINTENANCE. FURTHERMORE, ALL EROSION CONTROL FEATURE REQUIRING MAINTENANCE MAY NOT BE LISTED BELOW. THE OPERATOR/CONTRACTOR AND INSPECTOR MUST PERFORM THEIR RESPECTIVE DUTIES ON ALL BMP'S THAT ARE NOT LISTED BELOW AS WELL.

1. CONSTRUCTION ENTRANCE – THE ENTRANCE SHALL BE MAINTAINED IN A CONDITION WHICH WILL PREVENT TRACKING OR FLOW OF SEDIMENT ONTO PUBLIC RIGHTS-OF-WAY. THIS MAY REQUIRE PERIODIC TOP DRESSING WITH ADDITIONAL STONE OR THE WASHING AND REWORKING OF EXISTING STONE AS CONDITIONS DEMAND AND REPAIR AND/OR CLEANOUT OF ANY STRUCTURES USED TO TRAP SEDIMENT. ALL MATERIALS SPILLED, DROPPED, WASHED, OR TRACKED FROM VEHICLES ONTO ROADWAYS OR INTO STORM DRAINS MUST BE REMOVED IMMEDIATELY. THE USE OF WATER TRUCKS TO REMOVE MATERIALS DROPPED, WASHED, OR TRACKED ONTO ROADWAYS WILL NOT BE PERMITTED UNDER ANY CIRCUMSTANCES.
2. SILT FENCE - THE MAINTENANCE MEASURES ARE AS FOLLOWS: (2.1) SILT FENCES SHALL BE INSPECTED IMMEDIATELY AFTER EACH RAINFALL AND AT LEAST DAILY DURING PROLONGED RAINFALL, ANY REQUIRED REPAIRS SHALL BE MADE IMMEDIATELY; (2.2) CLOSE ATTENTION SHALL BE PAID TO THE REPAIR OF DAMAGED SILT FENCE RESULTING FROM END RUNS AND UNDERCUTTING; (2.3) SHOULD THE FABRIC ON A SILT FENCE DECOMPOSE OR BECOME INEFFECTIVE PRIOR TO THE END OF THE EXPECTED USABLE LIFE AND THE BARRIER IS STILL NECESSARY, THE FABRIC SHALL BE REPLACED PROMPTLY; (2.4) SEDIMENT DEPOSITS MUST BE REMOVED WHEN THE LEVEL OF DEPOSITION REACHES APPROXIMATELY ONE-HALF THE HEIGHT OF THE BARRIER; AND (2.5) ANY SEDIMENT DEPOSITS REMAINING IN PLACE AFTER THE SILT FENCE IS NO LONGER REQUIRED SHALL BE DRESSED TO CONFORM TO THE EXISTING GRADE, PREPARED AND SEEDED.
3. STORM DRAIN INLET PROTECTION - THE MAINTENANCE MEASURES ARE AS FOLLOWS: (3.1) STRUCTURES SHALL BE INSPECTED AFTER EACH RAIN AND REPAIRS MADE AS NECESSARY AND (3.2) STRUCTURES SHALL BE REMOVED AND THE AREA STABILIZED WHEN THE REMAINING DRAINAGE AREA HAS BEEN PROPERLY STABILIZED.
4. TEMPORARY DIVERSION DIKE - THE MEASURE SHALL BE INSPECTED AFTER EVERY STORM AND REPAIRS MADE TO THE DIKE, FLOW CHANNEL, OUTLET OR SEDIMENT TRAPPING FACILITY, AS NECESSARY. ONCE EVERY TWO WEEKS, WHETHER A STORM EVENT HAS OCCURRED OR NOT, THE MEASURE SHALL BE INSPECTED AND REPAIRS MADE IF NEEDED. DAMAGES CAUSED BY CONSTRUCTION TRAFFIC OR OTHER ACTIVITY MUST BE REPAIRED BEFORE THE END OF EACH WORKING DAY.
5. TEMPORARY FILL DIVERSION - SINCE THE PRACTICE IS TEMPORARY AND UNDER MOST SITUATIONS WILL BE COVERED THE NEXT WORKING DAY. THE MAINTENANCE REQUIRED SHOULD BE LOW. IF THE PRACTICE IS TO REMAIN IN USE FOR MORE THAN ONE DAY, AN INSPECTION SHALL BE MADE AT THE END OF EACH WORK DAY AND REPAIRS MADE TO THE MEASURE IF NEEDED. THE OPERATOR/CONTRACTOR SHOULD AVOID THE PLACEMENT OF ANY MATERIAL OVER THE STRUCTURE WHILE IT IS IN USE. CONSTRUCTION TRAFFIC SHOULD NOT BE PERMITTED TO CROSS THE DIVERSION.
6. TEMPORARY SEDIMENT TRAP - THE MAINTENANCE MEASURES ARE AS FOLLOWS: (6.1) SEDIMENT SHALL BE REMOVED AND THE TRAP RESTORED TO ITS ORIGINAL DIMENSIONS WHEN THE SEDIMENT HAS ACCUMULATED TO ONE HALF THE DESIGN VOLUME OF THE WET STORAGE, SEDIMENT REMOVAL FROM THE BASIN SHALL BE DEPOSITED IN A SUITABLE AREA AND IN SUCH A MANNER THAT IT WILL NOT ERODE AND CAUSE SEDIMENTATION PROBLEMS;(6.2) FILTER STONE SHALL BE REGULARLY CHECKED TO ENSURE THAT FILTRATION PERFORMANCE IS MAINTAINED, STONE CHOKED WITH SEDIMENT SHALL BE REMOVED AND CLEANED OR REPLACED; AND (6.3) THE STRUCTURE SHOULD BE CHECKED REGULARLY TO ENSURE THAT IT IS STRUCTURALLY SOUND AND HAS NOT BEEN DAMAGED BY EROSION OR CONSTRUCTION EQUIPMENT. THE HEIGHT OF THE STONE OUTLET SHOULD BE CHECKED TO ENSURE THAT ITS CENTER IS AT LEAST 1 FOOT BELOW THE TOP OF THE EMBANKMENT.
7. TEMPORARY SEDIMENT BASIN – THE BASIN EMBANKMENT SHOULD BE CHECKED REGULARLY TO ENSURE THAT IT IS STRUCTURALLY SOUND AND HAS NOT BEEN DAMAGED BY EROSION OR CONSTRUCTION EQUIPMENT. THE EMERGENCY SPILLWAY SHOULD BE CHECKED REGULARLY TO ENSURE THAT ITS LINING IS WELL ESTABLISHED AND EROSION-RESISTANT. THE BASIN SHOULD BE CHECKED AFTER EACH RUNOFF PRODUCING RAINFALL FOR SEDIMENT CLEANOUT AND TRASH REMOVAL. WHEN THE SEDIMENT REACHES THE CLEANOUT LEVEL, IT SHALL BE REMOVED AND PROPERLY DISPOSED OF.
8. TEMPORARY SEEDING - AREAS WHICH FAIL TO ESTABLISH VEGETATIVE COVER ADEQUATE TO PREVENT RILL EROSION WILL BE RE-SEEDED AS SOON AS SUCH AREAS ARE IDENTIFIED. CONTROL WEEDS BY MOWING.
9. PERMANENT SEEDING - THE MAINTENANCE MEASURES ARE AS FOLLOWS: (9.1) IN GENERAL, A STAND OF VEGETATION CANNOT BE DETERMINED TO BE FULLY ESTABLISHED UNTIL IT HAS BEEN MAINTAINED FOR ONE FULL YEAR AFTER PLANTING; (9.2) NEW SEEDLINGS SHALL BE SUPPLIED WITH ADEQUATE MOISTURE. SUPPLY WATER AS NEEDED, ESPECIALLY LATE IN THE SEASON, IN ABNORMALLY HOT OR DRY CONDITIONS, OR ON ADVERSE SITES. WATER APPLICATIONS SHALL BE CONTROLLED TO PREVENT EXCESSIVE RUNOFF; (9.3) INSPECT ALL SEEDED AREAS FOR FAILURES AND MAKE NECESSARY REPAIRS, REPLACEMENTS, AND RESEEDINGS WITHIN THE PLANTING SEASON, IF POSSIBLE; [9.3.A] IF STAND IS INADEQUATE FOR EROSION CONTROL, OVERSEED AND FERTILIZE USING HALF OF THE RATES ORIGINALLY SPECIFIED; [9.3.B] IF STAND IS 60% DAMAGED, RE-ESTABLISH FOLLOWING SEEDBED AND SEEDING RECOMMENDATIONS; [9.3.C] IF STAND HAS LESS THAN 40% COVER, RE-EVALUATE CHOICE OF PLANT MATERIALS AND QUANTITIES OF LIME AND FERTILIZER. THE SOIL MUST BE TESTED TO DETERMINE IF ACIDITY OR NUTRIENT IMBALANCES ARE RESPONSIBLE, RE-ESTABLISH THE STAND FOLLOWING SEEDBED AND SEEDING RECOMMENDATIONS.
10. MULCHING - ALL MULCHES AND SOIL COVERINGS SHOULD BE INSPECTED PERIODICALLY (PARTICULARLY AFTER RAINSTORMS) TO CHECK FOR EROSION. WHERE EROSION IS OBSERVED IN MULCHED AREAS, ADDITIONAL MULCH SHOULD BE APPLIED. NETS AND MATS SHOULD BE INSPECTED AFTER RAINSTORMS FOR DISLOCATION OR FAILURE. IF WASHOUTS OR BREAKAGE OCCUR, REINSTALL NETTING OR MATTING. AFTER REPAIRING DAMAGE TO THE SLOPE OR DITCH. INSPECTIONS SHOULD TAKE PLACE UNTIL GRASSES ARE FIRMLY ESTABLISHED. WHERE MULCH IS USED IN CONJUNCTION WITH ORNAMENTAL PLANTINGS, INSPECT PERIODICALLY THROUGHOUT THE YEAR TO DETERMINE IF MULCH IS MAINTAINING COVERAGE OF THE SOIL SURFACE; REPAIR AS NEEDED.
11. SOIL STABILIZATION BLANKETS & MATTING - ALL SOIL STABILIZATION BLANKETS AND MATTING SHOULD BE INSPECTED PERIODICALLY FOLLOWING INSTALLATION, PARTICULARLY AFTER RAINSTORMS TO CHECK FOR EROSION AND UNDERMINING. ANY DISLOCATION OR FAILURE SHOULD BE REPAIRED IMMEDIATELY. IF WASHOUTS OR BREAKAGE OCCURS, REINSTALL THE MATERIAL AFTER REPAIRING DAMAGE TO THE SLOPE OR DITCH. CONTINUE TO MONITOR THESE AREAS UNTIL WHICH TIME THEY BECOME PERMANENTLY STABILIZED; AT THAT TIME AN ANNUAL INSPECTIONS SHOULD BE ADEQUATE.
12. STREET CLEANING / SWEEPING - THE MAINTENANCE MEASURES ARE AS FOLLOWS: (12.1) EVALUATE ACCESS POINTS DAILY FOR SEDIMENT TRACKING; (12.2) WHEN TRACKED OR SPILLED SEDIMENT IS FOUND ON PAVED SURFACES, IT WILL BE REMOVED DAILY. DURING TIMES OF HEAVY TRACK-OUT, SUCH AS DURING RAINS, CLEANING MAY BE DONE SEVERAL TIMES THROUGHOUT THE DAY; (12.3) UNKNOWN SPILLS OR OBJECTS WILL NOT BE MIXED WITH THE SEDIMENT; AND (12.4) IF SEDIMENT IS MIXED WITH OTHER POLLUTANTS, IT WILL BE DISPOSED OF PROPERLY AT AN AUTHORIZED LANDFILL.

EROSION CONTROLS AND FINAL STABILIZATION

1. THE PERMITTEE SHALL COMPLY WITH THE CITY OF OMAHA REGULATIONS AND GENERAL NPDES PERMIT FOR STORMWATER DISCHARGE FROM CONSTRUCTION SITES TO WATER OF THE STATE OF NEBRASKA, ISSUE NOVEMBER 1, 2016.
2. SEQUENCE OF EROSION CONTROL BMP'S (BEST MANAGEMENT PRACTICES)
   - 2.1. PRIOR TO GRADING OPERATION, INSTALL ALL SILT FENCE AND CURB INLET FILTERS
   - 2.2. INSTALL STABILIZED CONSTRUCTION ENTRANCE (SEE NOT 5) BEFORE SOIL DISTURBANCE
   - 2.3. FOLLOWING SOIL DISTURBANCE, PERMANENT OR TEMPORARY STABILIZATION SHALL BE COMPLETED WITHIN SEVEN (7) CALENDAR DAYS TO THE SURFACE OF ALL PERIMETER SEDIMENT CONTROLS, TOPSOIL STOCKPILES, AND ANY OTHER DISTURBED OR GRADED AREAS ON THE PROJECT SITE WHICH ARE NOT BEING USED FOR MATERIAL STORAGE, OR ON WHICH ACTUAL EARTH MOVING ACTIVITIES ARE NOT BEING PERFORMED.
3. THE PERMITTEE SHALL HAVE A SPILL PREVENTION AND RESPONSE PLAN THAT ADDRESSES FUELING, MAINTENANCE AND STORAGE AREAS ON-SITE INCLUDING A DESCRIPTION OF SAID CONSTRUCTION MATERIALS (WITH UPDATES AS APPROPRIATE). THE SPILL PREVENTION PLAN SHALL BE MAINTAINED ON THE PROJECT SITE. THE PLAN SHALL COMPLY WITH THE REQUIREMENTS OF CHAPTER 18 OF NDEQ TITLE 126-RULES AND REGULATIONS PERTAINING TO THE MANAGEMENT OF WASTES.
4. ANY WASTES PRESENT OR GENERATED AT THE SITE SHALL BE DISPOSED OF IN COMPLIANCE WITH NDEQ REGULATIONS. REGULATIONS THAT MAY HAVE APPLICATION IN THIS RESPECT INCLUDE, BUT ARE NOT NECESSARILY LIMITED TO:
   - 4.1. NDEE TITLE 119-RULES AND REGULATIONS PERTAINING TO THE ISSUANCE OF PERMITS UNDER THE NATIONAL POLLUTANT DISCHARGE ELIMINATION SYSTEM
   - 4.2. NDEE TITLE 128-RULES AND REGULATIONS GOVERNING HAZARDOUS WASTE MANAGEMENT IN NEBRASKA
   - 4.3. NDEE TITLE 129-NEBRASKA AIR QUALITY REGULATIONS
   - 4.4. NDEE TITLE 130-RULES AND REGULATIONS PERTAINING TO LIVESTOCK WASTE CONTROL
   - 4.5. NDEE TITLE 132-INTEGRATED SOLID WASTE MANAGEMENT REGULATIONS
5. THE PERMITTEE SHALL PROVIDE A STABILIZED SURFACE FOR EACH CONSTRUCTION ENTRANCE AS DELINEATED ON THE SITE PLAN. THE STABILIZED SURFACE SHALL CONSIST OF A 6" THICK BASE OF CRUSHED ROCK OR RECYCLED CONCRETE OVER A WOVEN GEOTEXTILE FABRIC MANUFACTURED BY MARAFI, PRODUCT #HP 370 OR EQUAL AS APPROVED BY THE ENGINEER. AGGREGATE SHALL BE A MINIMUM OF 2" IN DIAMETER. STREET SWEEPING SHALL BE PERFORMED ON AN AS NEEDED BASIS.
6. DUST BLOWING CONTROL
   THE PERMITTEE SHALL USE EITHER OF THE FOLLOWING MEASURES OR A COMBINATION OF BOTH IF NECESSARY
   - A. TANK TRUCK OR OTHER SUCH EQUIPMENT TO SPREAD WATER ON THE SOIL SURFACE.
   - B. INSTALL PICKET FENCE WIND BREAKS. FENCES SHALL BE PLACED AT THE RIGHT ANGLE TO THE PREVAILING WIND CURRENTS
7. THE PERMITTEE SHALL REMOVE ACCUMULATED SEDIMENT FROM BEHIND ALL SILT FENCES AND TEMP CHAIN LINK FENCES DURING THE LIFE OF THIS CONTRACT. ACCUMULATION OF SEDIMENT MUST NOT BE ALLOWED TO REACH ABOVE HALF THE HEIGHT OF THE SILT FENCE OR IMPEDE THE FLOW OF WATER UNDER A CHAIN LINK FENCE. ALL EROSION CONTROL FEATURES SHALL BE KEPT IN WORKING ORDER DURING THE LIFE OF THIS CONTRACT AT NO ADDITIONAL COST TO THE OWNER.
8. LITTER, CONSTRUCTION DEBRIS, AND CONSTRUCTION CHEMICALS MUST BE PREVENTED FROM ENTERING RECEIVING WATERS.
9. THE PERMITTEE SHALL BE RESPONSIBLE FOR ENSURING THAT FINAL STABILIZATION IS ACCOMPLISHED ON ALL NON-IMPERVIOUS SURFACES OF THE CONSTRUCTION SITE PRIOR TO SUBMITTING FORM CSW-NOT. REFERENCE PART III, PARAGRAPH 'M', SUBPARAGRAPH 1, SECTIONS A-H IN THE GENERAL NPDES PERMIT FOR STORM WATER DISCHARGE FROM CONSTRUCTION SITES TO WATER OF THE STATE OF NEBRASKA, ISSUED NOVEMBER 1, 2016.

INSPECTIONS AND MODIFICATIONS TO THE PLAN

SITE INSPECTIONS AND MODIFICATIONS MUST BE IN COMPLIANCE WITH THE GENERAL PERMIT FOR STORMWATER DISCHARGE FROM CONSTRUCTION SITES TO WATERS OF THE STATE OF NEBRASKA, ISSUED NOVEMBER 1, 2016. THE CITY OF GRETNA GRADING PERMIT IS APPLICABLE AS WELL. BELOW IS A SUMMARY OF WHAT IS REQUIRED.

1. THE SITE SHALL BE INSPECTED TO IDENTIFY MAINTENANCE NEEDS AND/OR SWPPP DEFICIENCIES ONCE EVERY WEEK AND A MAXIMUM OF NINE (9) CALENDAR DAYS, AND WITHIN 24 HOURS AFTER A PREFIPITATION EVENT OF 0.5 INCHES OR GREATER. ANY DELAY IN THE REPLACEMENT OR MAINTENANCE OF NON-FUNCTIONAL BMP'S BEYOND SEVEN (7) CALENDAR DAYS SHALL BE DOCUMENTED IN THE SWPPP WITH SUFFICIENT DETAIL AS TO EXPLAIN THE REASON FOR DELAY.
2. INSPECTIONS FREQUENCY MAY BE REDUCED TO AT LEAST ONCE EVERY MONTH IF:
   - 2.1. THE ENTIRE SITE IS TEMPORARILY STABILIZED
   - 2.2. RUNOFF IS UNLIKELY DUE TO WINTER CONDITIONS (E.G. SITE IS COVERED WITH SNOW, ICE OR GROWN IS FROZEN)
   - 2.3. REDUCED INSPECTION FREQUENCY DOES NOT RELIEVE THE PERMITTEE OF THE MAINTENANCE RESPONSIBILITIES DURING INTERIM PERIODS
3. INSPECTIONS MUST BE CONDUCTED BY QUALIFIED PERSONNEL KNOWLEDGEABLE IN THE PRINCIPLES AND PRACTICE OF EROSION AND SEDIMENT CONTROLS WHO POSSESSES THE SKILLS TO ASSESS CONDITIONS AT THE CONSTRUCTION SITE THAT COULD IMPACT STORM WATER QUALITY AND TO ASSESS THE EFFECTIVENESS OF ANY EROSION AND SEDIMENT CONTROL MEASURES SELECTED TO CONTROL THE QUALITY OF STORM WATER DISCHARGE FROM THE CONSTRUCTION ACTIVITY.
4. QUALIFIED PERSONNEL SHALL INITIATE AND COMPLETE CORRECTIVE ACTIONS TO ADDRESS ANY MAINTENANCE NEEDS OR DEFICIENCIES AS SOON AS POSSIBLE. MAINTENANCE AND REPAIR OF SILT FENCES, CURB FILTERS OR ANY OTHER BMP SHALL BE COMPLETED WITHIN SEVEN (7) DAYS AFTER DEFICIENCIES ARE DISCOVERED.
5. THE PERMITTEE SHALL MAINTAIN RECORD LOGS OF SITE INSPECTION AND MAINTENANCE ACTIVITIES FOR AT LEAST THREE YEARS FROM THE DATE THAT THE PERMIT COVERAGE EXPIRES OR IS TERMINATED. THE PERMITTEE MUST PROVIDE NDEQ, THE ENGINEER, AND THE OWNER/OWNER'S REPRESENTATIVE, WITH ACCESS AND COPIES OF THES RECORDS UPON REQUEST. A COPY OF THESE MUST BE MAINTAINED ON SITE.
   AT A MINIMUM THESE RECORDS MUST INCLUDE:
   - A. THE INSPECTION TIME AND DATE
   - B. NAMES, TITLES, AND QUALIFICATION OF WHO CONDUCTED THE INSPECTIONS
   - C. WEATHER INFORMATION FOR THE PERIOD SINCE THE LAST INSPECITON
     - BEST ESTIMATE OF THE BEGINNING OF EACH STORM EVENT
     - DURATION OF EACH STORM EVENT
     - APPROXIMATE AMOUNT OF RAINFALL (INCHES)
     - WHETHER ANY DISCHARGE OCCURRED
   - D. WEATHER INFORMATION AND DESCRIPTION OF ANY DISCHARGE OCCURRING AT TIME OF THE INSPECTION
   - E. LOCATION(S) OF DISCHARGES OF SEDIMENT OR OTHER POLLUTANTS FROM THE SITE
   - F. LOCATION OF BMPs THAT NEED TO BE MAINTAINED
   - G. LOCATIONS OF BMPs THAT FAILED TO OPERATE AS DESIGNED OR PROVED IN ADEQUATE FOR A PARTICULAR LOCATION
   - H. MONITORING RESULTS IF REQUESTED
   - I. RECORDS OF THE LAST GRADING ACTIVITY
   - J. LOCATION(S) WHERE ADDITIONAL BMPs ARE NEEDED THAT DID NOT EXIST AT THE TIME OF INSPECTION
   - K. CORRECTIVE ACTION REQUIRED INCLUDING ANY CHANGES TO THE SWPPP NECESSARY AND IMPLEMENTATION DATES.
6. THIS PLAN SHALL REMAIN DYNAMIC. IF DEFICIENCIES ARISE DURING THE COURSE OF THE PROJECT, THE PERMITTEE SHALL IMPLEMENT EFFECTIVE CORRECTIVE ACTIONS. AN UPDATED COPY OF THE SWPPP SHALL BE ON SITE AT ALL TIMES. THE PERMITTEE SHALL MAINTAIN AN UPDATED COPY AT ALL TIMES ANY WORK IS BEING PERFORMED ON SITE. THE PLAN SHALL BE UPDATED WHENEVER EROSION AND/OR SEDIMENT CONTROLS ARE MODIFIED AS SET FORTH IN THE PLAN. THIS DOES NOT CIRCUMVENT THE PERMITTEE'S RESPONSIBILITY TO OBTAIN APPROVAL FOR MODIFICATIONS THAT MAY CONCURRENTLY FALL UNDER THE JURISDICTION OF OTHER GOVERNMENTAL AUTHORITIES. THE PERMITTEE SHALL MAINTAIN A RECORD OF ALL MODIFICATIONS OF CONTROLS ON THE PLAN. THE RECORD SHALL INCLUDE THE DAT

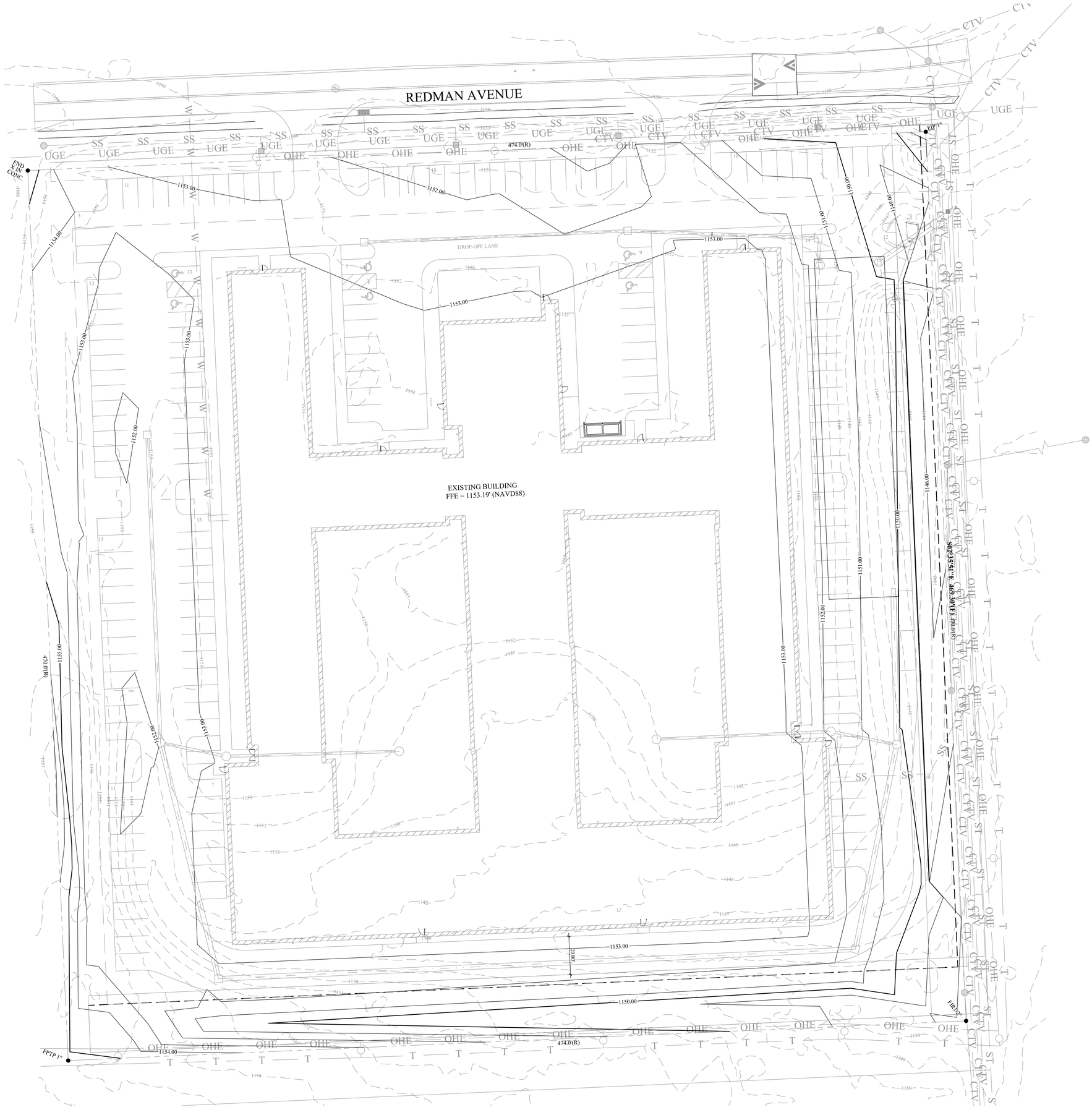

FoleyShald ENGINEERING
14503 GROVER STREET, SUITE 102 | OMAHA, NE 68144

SUDBECK COMPANIES

GRADING NOTES

1. ALL LINES SHOWN REPRESENTING PAVEMENT ARE TO BACK OF CURB OR EDGE OF PAVEMENT UNLESS OTHERWISE NOTED.
2. THE CONTRACTOR WILL BE HELD RESPONSIBLE FOR SETTLEMENT DUE TO IMPROPER COMPACTION.
3. THE CONTRACTOR IS RESPONSIBLE FOR PROTECTION OF ALL PROPERTY CORNERS.
4. CONTRACTOR SHALL GRADE ALL LOW SPOTS TO DRAIN.
5. THE CONTRACTOR SHALL COORDINATE WITH THE OWNER AND THE ENGINEER METHODS TO VERIFY POSITIVE DRAINAGE OFF THE BUILDING PADS.
6. CONTRACTOR SHALL ASSURE POSITIVE DRAINAGE AWAY FROM THE BUILDING FOR ALL NATURAL AND PAVED AREAS.
7. AT THE COMPLETION OF GRADING, THE CONTRACTOR SHALL REMOVE ANY EXCESS EXCAVATION FROM THE SITE.
8. THE CONTRACTOR IS RESPONSIBLE FOR ALL TRAFFIC CONTROL AND SAFETY MEASURES, IF NECESSARY.
9. ANY GEOTECHNICAL/TESTING REPORTS SOLICITED BY THE CONTRACTOR SHALL BE SUBMITTED TO THE OWNER AND THE ENGINEER.
10. ONCE STRIPPING AND REMOVAL OPERATIONS ARE COMPLETE, THE CONTRACTOR SHALL PROOFROLL THE AREAS TO RECEIVE STRUCTURAL FILL. THE CONTRACTOR SHALL INFORM THE GEOTECHNICAL ENGINEER PRIOR TO BEGINNING OF PROOFROLLING. THE GEOTECHNICAL ENGINEER SHALL WITNESS ALL PROOFROLLING.
11. FULL TIME OBSERVATION AND TESTING BY A QUALIFIED TESTING LAB OR PROFESSIONAL GEOTECHNICAL ENGINEER SHALL OCCUR TO MONITOR SITE STRIPPING, REMOVAL OF EXISTING FILL/BACKFILL IN THE BUILDING AREA (UNSUITABLE MATERIALS), PROOFROLLING, AND FILL PLACEMENT.

N
W E
S

scale 20 10 0 20 40 feet

COPYRIGHT 2021
PETERS AND ASSOCIATES ARCHITECTS P.C. THESE DOCUMENTS ARE ISSUED BY PETERS AND ASSOCIATES ARCHITECTS P.C. AND ARE PROTECTED BY COPYRIGHT LAW. THEY MAY NOT BE REPRODUCED OR DUPLICATED IN WHOLE OR IN PART WITHOUT EXPRESS WRITTEN PERMISSION OF PETERS AND ASSOCIATES ARCHITECTS P.C., OMAHA, NE.

REVISIONS
FEBRUARY 07, 2022
PROJECT #: 20-17

GRADING PLAN

NOVELLA MULTI-FAMILY REMODEL AND ADDITION
OMAHA, NEBRASKA

STRAIGHTLINE DEVELOPMENT

PETERS & ASSOCIATES ARCHITECTS, P.C.
14217 DAYTON CIRCLE, SUITE 1
OMAHA, NEBRASKA 68137- 5558
PHONE: 402-895-2292

FOR REVIEW ONLY
NOT FOR CONSTRUCTION

C3.02

10/12/2016 3:29:17 PM File Path

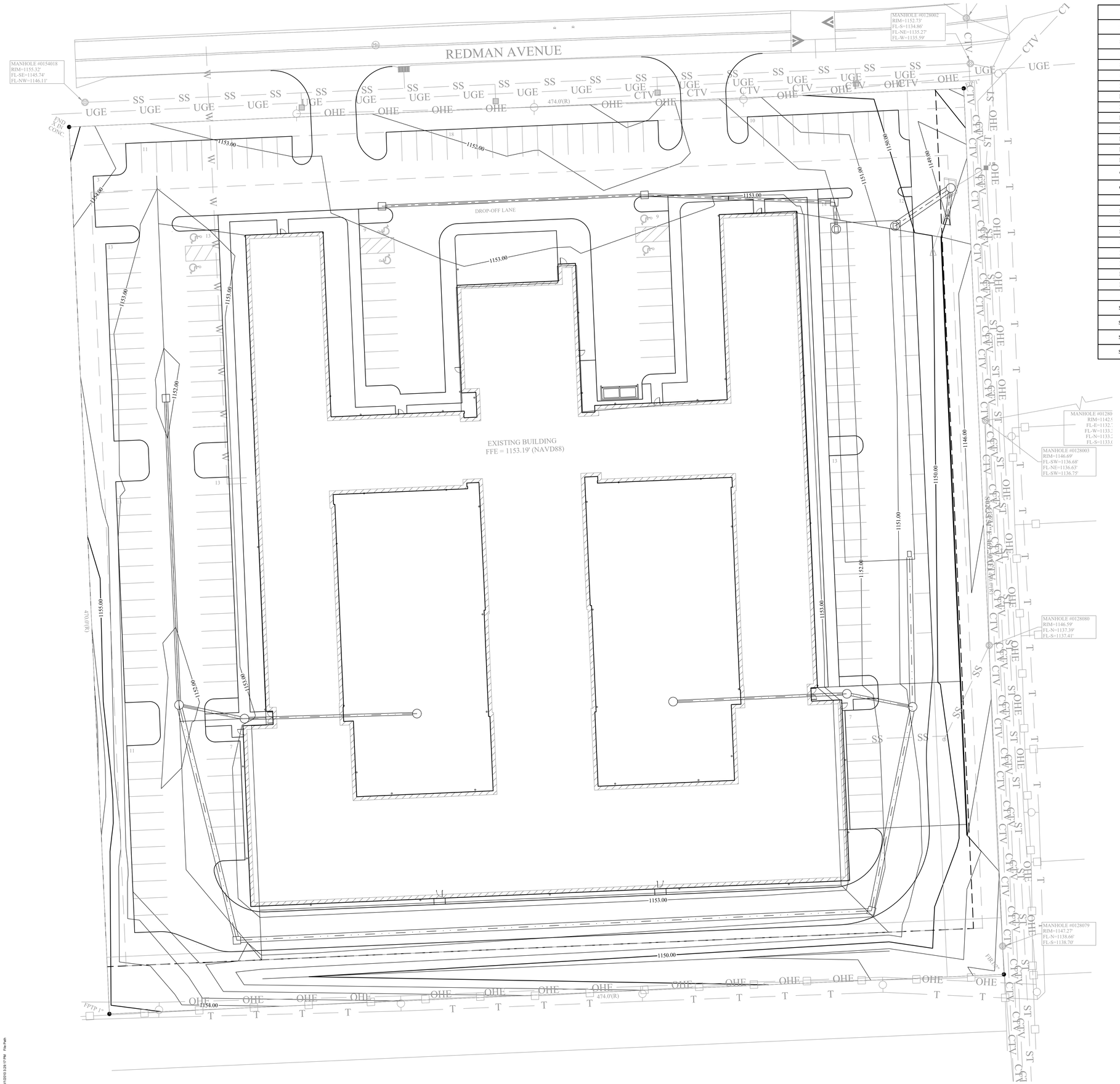

BMP LIST	
SF #1	SILT FENCE ALONG SOUTH SIDE OF TAX LOT 5B CUT AREA
SF #2	SILT FENCE ALONG EAST SIDE OF TAX LOT 5B SILT TRAPS
SF #3	SILT FENCE, LOT 144 ALONG CHANNEL
SF #4	SILT FENCE, LOT 143 ALONG CHANNEL
SF #5	SILT FENCE ALONG EAST SIDE OF LOT 143
DS #1	DIVERSION SWALE SOUTH SIDE OF ST #1
DS #2	DIVERSION SWALE NORTH SIDE OF ST #1
DS #3	DIVERSION SWALE SOUTH SIDE OF ST #2
DS #4	DIVERSION SWALE NORTH SIDE OF ST #2
DS #5	DIVERSION SWALE SOUTH SIDE LOT 144
DS #6	DIVERSION SWALE NORTH SIDE LOT 144
DS #7	DIVERSION SWALE ALONG EAST SIDE LOT 143
DS #8	DIVERSION SWALE ALONG CHANNEL LOT 143
CE #1	CONSTRUCTION ENTRANCE, SOUTH OFF JANSEN DRIVE
CE #2	CONSTRUCTION ENTRANCE, NORTH OFF JANSEN DRIVE
ST #1	TEMPORARY SEDIMENT TRAP TAX LOT 5B, SOUTH
ST #2	TEMPORARY SEDIMENT TRAP TAX LOT 5B, NORTH
ST #3	TEMPORARY SEDIMENT TRAP LOT 144
ST #4	TEMPORARY SEDIMENT TRAP LOT 143
LT #1	LEVEL TERRACE WEST SIDE TAX LOT 5B
LT #2	LEVEL TERRACE CENTRAL TAX LOT 5B
EB #1	EROSION BLANKET WEST SIDE TAX LOT 5B
EB #2	EROSION BLANKET SOUTH/EAST SIDE TAX LOT 5B
EB #3	EROSION BLANKET EAST SIDE LOT 143
SS #1	SWPPP INFORMATION SIGN AT THE ENTRANCE
SW #1	STRAW WATTLE ALONG WEST SIDE OF LOT 143 CONSTRUCTION
SW #2	STRAW WATTLE ALONG LOT 143 SOUTH BUILDING PAD
SW #3	STRAW WATTLE ALONG LOT 143 MIDDLE BUILDING PAD
SW #4	STRAW WATTLE ALONG LOT 143 NORTH BUILDING PAD

FoleyShald ENGINEERING
14503 GROVER STREET, SUITE 102 | OMAHA, NE 68144

SUDBECK COMPANIES

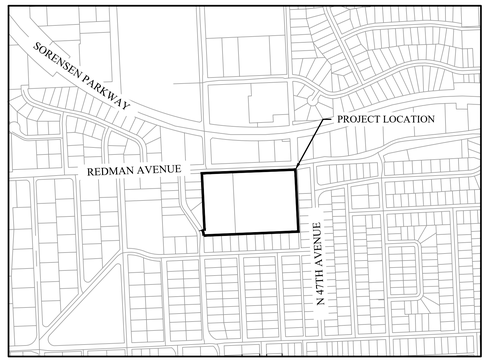

VICINITY MAP
SCALE = N.T.S.

LEGEND

- EXISTING BUILDING
- EXISTING CURB LINE
- ST — ST — EXISTING STORM SEWER
- SS — SS — EXISTING SANITARY SEWER
- GAS — GAS — EXISTING GAS MAIN
- W — W — EXISTING WATER MAIN
- OHE — OHE — EXISTING OVERHEAD ELECTRIC
- CTV — CTV — EXISTING TV LINE
- EXISTING EASEMENT
- EXISTING POWER POLE
- EXISTING PROPERTY LINE
- EXISTING FENCE
- EXISTING SANITARY STRUCTURE
- EXISTING LIGHT POLE
- EXISTING STORM STRUCTURE
- EXISTING SIGN
- EXISTING FIRE HYDRANT

N W E S

20 0 20 40
scale 10 feet

COPYRIGHT 2021
PETERS AND ASSOCIATES ARCHITECTS P.C. THESE DOCUMENTS ARE ISSUED BY PETERS AND ASSOCIATES ARCHITECTS P.C. AND ARE PROTECTED BY COPYRIGHT LAW. THEY MAY NOT BE REPRODUCED OR DUPLICATED IN WHOLE OR IN PART WITHOUT EXPRESS WRITTEN PERMISSION OF PETERS AND ASSOCIATES ARCHITECTS P.C., OMAHA, NE.

REVISIONS
FEBRUARY 07, 2022
PROJECT #: 20-17

EROSION CONTROL PLAN

NOVELLA MULTI-FAMILY REMODEL AND ADDITION
OMAHA, NEBRASKA

STRAIGHTLINE DEVELOPMENT

PETERS & ASSOCIATES ARCHITECTS, P.C.
14217 DAYTON CIRCLE, SUITE 1
OMAHA, NEBRASKA 68137- 5558
PHONE: 402-895-2292

FOR REVIEW ONLY
NOT FOR CONSTRUCTION

C3.03

10/12/2015 3:20:17 PM File Path

SITE INFORMATION

MAY 1, 2022 ESTIMATED START DATE	OMA-20211108-6191-T PCWP PROJECT NUMBER	N/A NDEQ NOI NUMBER
NOVELLA MULTI-FAMILY PROJECT NAME		4809 REDMAN AVE ADDRESS
N/A SUBDIVISION NAME	N/A S&ID #	OMAHA CITY	DOUGLAS COUNTY
41.3098 LATITUDE	-95.9862 LONGITUDE	NE STATE	68104 ZIP CODE

TOTAL SITE AREA (ACRES)	5.11	ESTIMATED PERMIT DURATION (MONTHS)	18
DISTURBED AREA (ACRES)	5.11	CUT VOLUME (YD^3)	-
UNDISTURBED AREA (ACRES)	0	FILL VOLUME (YD^3)	-
IMPERVIOUS AREA BEFORE CONSTRUCTION (%)	35%	RUNOFF COEFFICIENT BEFORE CONSTRUCTION	0.56
IMPERVIOUS AREA AFTER CONSTRUCTION (%)	66%	RUNOFF COEFFICIENT AFTER CONSTRUCTION	0.73

STANDARD DETAILS

NUMBER	NAME	LOCATION
9.5.2	CONSTRUCTION ENTRANCE	OMAHA REGIONAL STORMWATER DESIGN MANUAL
9.5.4	SILT FENCE	OMAHA REGIONAL STORMWATER DESIGN MANUAL
9.5.5	STORM DRAIN INLET PROTECTION	OMAHA REGIONAL STORMWATER DESIGN MANUAL
9.5.7	TEMPORARY DIVERSION DIKE	OMAHA REGIONAL STORMWATER DESIGN MANUAL
9.5.8	TEMPORARY FILL DIVERSION	OMAHA REGIONAL STORMWATER DESIGN MANUAL
9.5.14	TEMPORARY SEDIMENT TRAP	OMAHA REGIONAL STORMWATER DESIGN MANUAL
9.5.15	TEMPORARY SEDIMENT BASIN	OMAHA REGIONAL STORMWATER DESIGN MANUAL
9.5.16	DUST CONTROL	OMAHA REGIONAL STORMWATER DESIGN MANUAL
9.5.19	TEMPORARY SEEDING	OMAHA REGIONAL STORMWATER DESIGN MANUAL
9.5.20	PERMANENT SEEDING	OMAHA REGIONAL STORMWATER DESIGN MANUAL
9.5.22	MULCHING	OMAHA REGIONAL STORMWATER DESIGN MANUAL
9.5.23	SOIL STABILIZATION BLANKETS AND MATTING	OMAHA REGIONAL STORMWATER DESIGN MANUAL
9.6.2	SANITARY WASTE MANAGEMENT	OMAHA REGIONAL STORMWATER DESIGN MANUAL
9.6.3	SOLID WASTE MANAGEMENT	OMAHA REGIONAL STORMWATER DESIGN MANUAL
9.6.4	MATERIAL DELIVERY AND STORAGE	OMAHA REGIONAL STORMWATER DESIGN MANUAL
9.6.5	STREET CLEANING/ SWEEPING	OMAHA REGIONAL STORMWATER DESIGN MANUAL
9.6.6	VEHICLE AND EQUIPMENT FUELING	OMAHA REGIONAL STORMWATER DESIGN MANUAL
9.6.7	SWPPP NOTIFICATION SIGN	OMAHA REGIONAL STORMWATER DESIGN MANUAL

THE OMAHA REGIONAL STORMWATER DESIGN MANUAL CAN BE FOUND AT http://www.omahastormwater.org

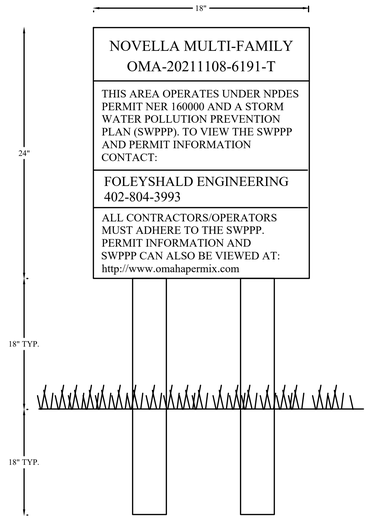

SWPPP INFORMATION SIGN

NOTES:

1) THE SWPPP INFORMATION SIGN MUST BE LOCATED NEAR THE ENTRANCE/EXIT OF THE SITE, SUCH THAT IT IS ACCESSIBLE/VIEWABLE BY THE GENERAL PUBLIC, BUT NOT OBSTRUCTING VIEWS AS TO CAUSE A SAFETY HAZARD.
2) ALL INFORMATION MUST BE MAINTAINED IN A CLEARLY READABLE CONDITION AT ALL TIMES THROUGHOUT CONSTRUCTION AND UNTIL THE NOTICE-OF-TERMINATION (NOT) IS FILED FOR THE PERMIT.
3) CONTRACTOR SHALL POST OTHER STORM WATER AND/OR EROSION AND SEDIMENT CONTROL RELATED PERMITS ON THE SIGN AS REQUIRED BY THE LOCAL AGENCY.
4) SIGN SHALL BE LOCATED OUTSIDE OF PUBLIC RIGHT-OF-WAY AND EASEMENTS UNLESS APPROVED BY THE GOVERNING AGENCY.
5) CONTRACTOR IS RESPONSIBLE FOR ENSURING STABILITY OF THIS SWPPP INFORMATION SIGN.

APPLICANT SWPPP CERTIFICATION

SUDBECK HOMES BUSINESS NAME	EMAIL REPRESENTATIVE'S EMAIL ADDRESS	NUMBER PHONE NUMBER
NAME REPRESENTATIVE'S NAME	STREET ADDRESS	- FAX NUMBER
PROJECT # ASSIGNED BY APPLICANT	OMAHA CITY / NE STATE	ZIP ZIP CODE

DESIGNER		INSPECTOR	
- FOLEYSHALD ENGINEERING BUSINESS NAME	ANDREW RECH REPRESENTATIVE'S NAME	FOLEYSHALD ENGINEERING BUSINESS NAME	ANDREW RECH REPRESENTATIVE'S NAME
14503 GROVER STREET, SUITE 102 ADDRESS	ARECH@FOLEYSHALD.COM REPRESENTATIVE'S EMAIL ADDRESS	14503 GROVER STREET, SUITE 102 ADDRESS	ARECH@FOLEYSHALD.COM REPRESENTATIVE'S EMAIL ADDRESS
OMAHA, NE 68144 CITY, STATE, & ZIP CODE	033.001 PROJECT # ASSIGNED BY DESIGNER	OMAHA, NE 68144 CITY, STATE, & ZIP CODE	033.001 PROJECT # ASSIGNED BY INSPECTOR
402-804-3993 x705 PHONE NUMBER	- FAX NUMBER	402-804-3993 x705 PHONE NUMBER	- FAX NUMBER

I HEREBY AGREE TO ACT AS APPLICANT IN ASSOCIATION WITH THIS SWPPP. FURTHERMORE, I CERTIFY UNDER PENALTY OF LAW THE FOLLOWING: (1) THAT, THIS DOCUMENT AND ALL SUPPORTING INFORMATION HAS BEEN PREPARED UNDER MY DIRECTION OR SUPERVISION IN ACCORDANCE WITH A SYSTEM DESIGNED TO ASSURE THAT QUALIFIED PERSONNEL PROPERLY GATHERED AND EVALUATED THE INFORMATION SUBMITTED; (2) THAT, I UNDERSTAND AND AGREE TO ABIDE BY THE TERMS AND CONDITIONS CONTAINED WITHIN THIS STORM WATER POLLUTION PREVENTION PLAN - SITE MAP (SWPPP-SM), THE ASSOCIATED STORM WATER POLLUTION PREVENTION PLAN - NARRATIVE (SWPPP-N), AND THE PCWP GRADING PERMIT TERMS (HTTP://WWW.PCWPEROSIONCONTROL.ORG); (3) THAT, TO THE BEST OF MY KNOWLEDGE AND BELIEF INFORMATION CONTAINED IN THIS SWPPP IS TRUE, COMPLETE, AND ACCURATE; (4) THAT, THE SWPPP HAS BEEN REPRESENTED AND WARRANTED TO CONFORM TO ALL APPLICABLE STANDARDS, CRITERIA, ORDINANCES, LAWS, RULES, AND REGULATIONS ENACTED BY THE -- [A] PCWP AND ITS MEMBERS, [B] DOUGLAS COUNTY, [C] SARPY COUNTY, [D] STATE OF NEBRASKA, AND [E] UNITED STATES FEDERAL GOVERNMENT; (5) THAT, SOUND AND ESTABLISHED PRACTICES WERE USED FOR THE CREATION OF THIS SWPPP; (6) THAT, I AM OBLIGATED TO ENSURE INSPECTION, REPORTING, AND MAINTENANCE REQUIREMENTS OCCUR UNDER THE TERMS OF THIS SWPPP; (7) THAT, THIS SWPPP WILL BE IMPLEMENTED AS THE FIRST ELEMENT OF CONSTRUCTION; (8) THAT, I SHALL INDEMNIFY AND SAVE HARMLESS THE PCWP, ITS MEMBERS, OFFICERS, AGENTS AND EMPLOYEES FROM ALL CLAIMS AND DEMANDS OF EVERY NATURE AND DESCRIPTION GROWING OUT OF THE IMPLEMENTATION OF THIS SWPPP, INCLUDING PERSONAL INJURIES RECEIVED AND ALL PROPERTY DAMAGE SUSTAINED; (9) THAT, I WILL RETAIN THE SERVICES OF THE AFOREMENTIONED DESIGNER AND INSPECTOR, TO PERFORM ALL DESIGN AND INSPECTION DUTIES ASSOCIATED WITH THIS SWPPP, THOUGH A CONTRACTUAL AGREEMENT FOR THE LIFE OF THE SWPPP; AND (10) THAT, CORRECTIONS OF DEFECTS AND DEFICIENCIES IN DESIGN, CONSTRUCTION, INSPECTION, IMPLEMENTATION, AND TESTING SHALL BE WITHOUT EXPENSE TO THE PCWP AND ITS MEMBERS, OFFICERS, AGENTS AND EMPLOYEES AND SHALL BE MY OBLIGATIONS WHILE ACTING AS APPLICANT.

APPLICANT'S SIGNATURE

DATE

SILT FENCE PLACEMENT/ONE SLOPE

INSTALLATION WITH J-HOOKS OR 'SMILES' INCREASE SILT FENCE EFFICIENCY.

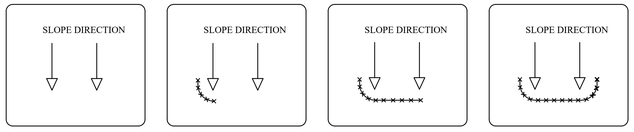

STEP 1 - CONSTRUCT LEG | STEP 2 - CONSTRUCT DAM | STEP 3 - CONSTRUCT LEG 2

SILT FENCE PLACEMENT/TWO SLOPES

INSTALLATION WITH J-HOOKS WILL INCREASE SILT FENCE EFFICIENCY AND REDUCE EROSION-CAUSING FAILURES.

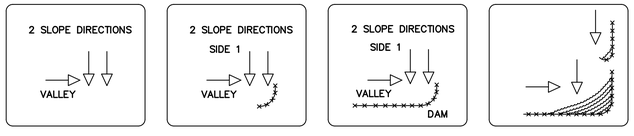

STEP 1 - CONSTRUCT A DAM | STEP 2 - CONSTRUCT SIDE 2 | STEP 3 - CONSTRUCT J-HOOKS AS NEEDED

SILT FENCE PLACEMENT/PERIMETER CONTROL

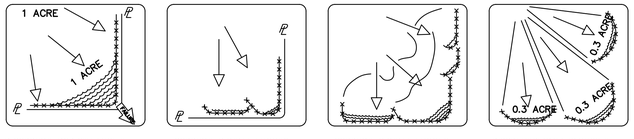

INCORRECT - DO NOT LAYOUT "PERIMETER CONTROL" SILT FENCES ALONG PROPERTY LINES. ALL SEDIMENT LADEN RUNOFF WILL CONCENTRATE AND OVERWHELM THE SYSTEM.

CORRECT - INSTALL J-HOOKS

CORRECT - INSTALL J-HOOKS

DISCREET SEGMENTS OF SILT FENCE, INSTALLED WITH J-HOOKS OR SMILES' WILL BE MUCH MORE EFFECTIVE.

FoleyShald ENGINEERING
14503 GROVER STREET, SUITE 102 | OMAHA, NE 68144

SUDBECK COMPANIES

REVISIONS

FEBRUARY 07, 2022

PROJECT #: 20-17

EROSION CONTROL DETAILS

NOVELLA MULTI-FAMILY REMODEL AND ADDITION

OMAHA, NEBRASKA

STRAIGHTLINE DEVELOPMENT

PETERS & ASSOCIATES ARCHITECTS, P.C.
14217 DAYTON CIRCLE, SUITE 1
OMAHA, NEBRASKA 68137- 5558
PHONE: 402-895-2292

FOR REVIEW ONLY

NOT FOR CONSTRUCTION

COPYRIGHT 2021

PETERS AND ASSOCIATES ARCHITECTS P.C. THESE DOCUMENTS ARE ISSUED BY PETERS AND ASSOCIATES ARCHITECTS P.C. AND ARE PROTECTED BY COPYRIGHT LAW, THEY MAY NOT BE REPRODUCED OR DUPLICATED IN WHOLE OR IN PART WITHOUT EXPRESS WRITTEN PERMISSION OF PETERS AND ASSOCIATES ARCHITECTS P.C., OMAHA, NE.

C3.04

10/12/2022 3:29:17 PM File Path

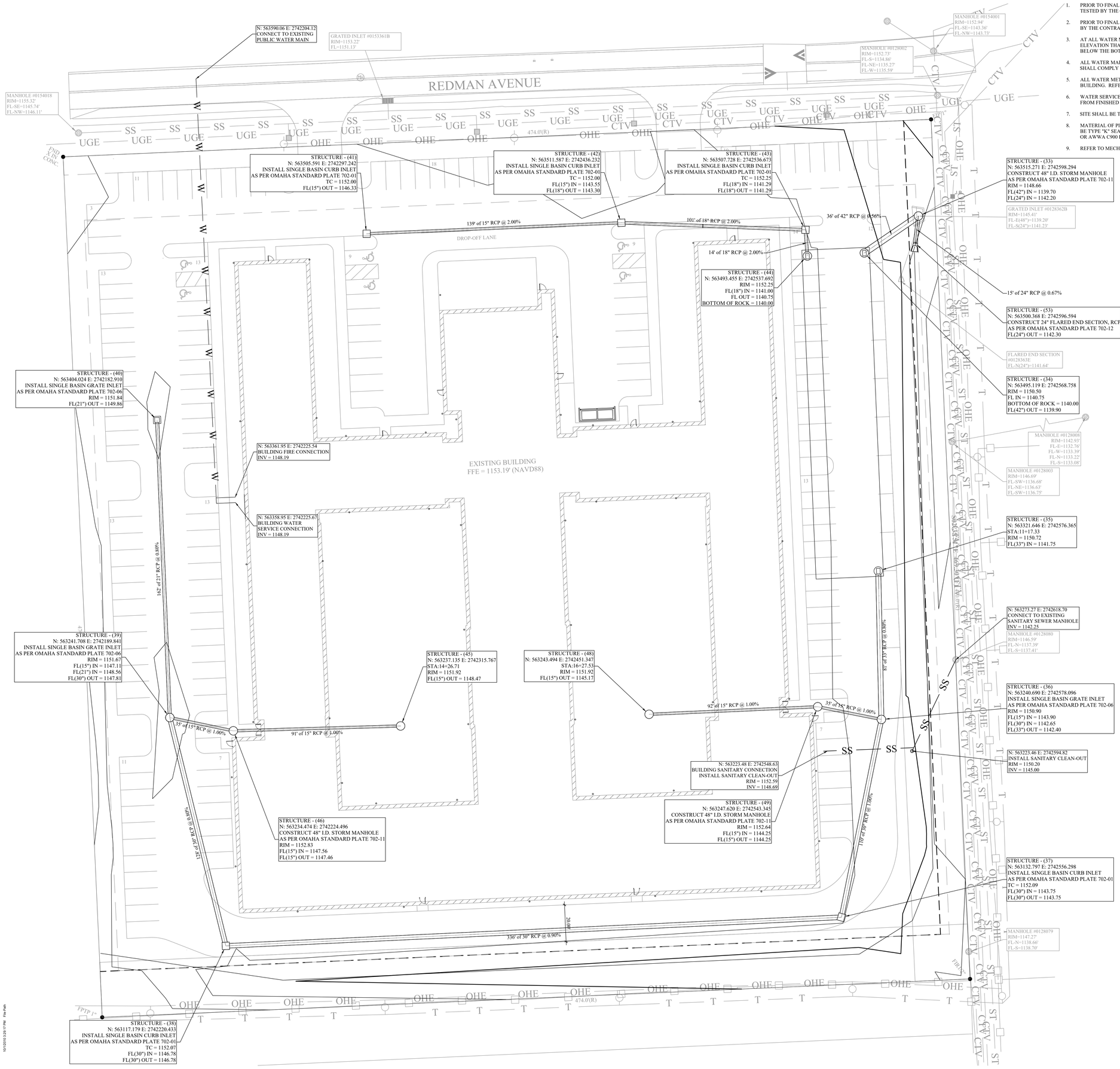

WATER SERVICE NOTES

1. PRIOR TO FINAL ACCEPTANCE ALL WATER SERVICE PIPE SHALL BE PRESSURE TESTED BY THE CONTRACTOR.
2. PRIOR TO FINAL ACCEPTANCE ALL WATER SERVICE PIPE SHALL BE DISINFECTED BY THE CONTRACTOR.
3. AT ALL WATER MAIN CROSSINGS, SANITARY SEWERS SHALL BE LAID AT SUCH AN ELEVATION THAT THE TOP OF THE SANITARY SEWER IS AT LEAST 18 INCHES BELOW THE BOTTOM OF THE WATER MAIN.
4. ALL WATER MAIN CONSTRUCTION IS TO BE DONE UNDER A PLUMBERS PERMIT AND SHALL COMPLY WITH ALL APPLICABLE BUILDING CODES.
5. ALL WATER METERS, PUMPS, AND BACKFLOW PREVENTERS ARE LOCATED INSIDE BUILDING. REFER TO ARCHITECTURAL PLANS FOR DESIGN AND LOCATIONS.
6. WATER SERVICE PIPE SHALL HAVE A 5.0' MINIMUM BURY DEPTH AS MEASURED FROM FINISHED GROUND TO TOP OF PIPE.
7. SITE SHALL BE TO FINISHED GRADE PRIOR TO INSTALLATION OF WATER SERVICE.
8. MATERIAL OF PIPE FROM TAP OF PUBLIC WATER MAIN TO METER ON SITE SHALL BE TYPE "K" SEAMLESS COPPER (3/4" TO 3"), DUCTILE IRON PIPE (3" AND LARGER), OR AWWA C900 PVC (4" AND LARGER) PER LOCAL CODES AND REGULATIONS.
9. REFER TO MECHANICAL PLANS FOR WATER SERVICE TIE-INS WITH BUILDING.

STORM SEWER NOTES

1. IT IS THE CONTRACTOR'S RESPONSIBILITY TO BE FAMILIAR WITH AND FOLLOW THE CITY OF OMAHA STANDARD PLATES USED IN THIS PROJECT.

701-01	SEWER BEDDING
702-01	TYPE "A" SINGLE INLET
702-08	AREA INLETS
702-09	CURB INLETS
700-01/02	CONCRETE COLLAR AND SEWER TAP
700-03	PIPE PLUG
702-11	STORM SEWER MANHOLE
702-12	FLARED END SECTIONS AND BAR GRATES
700-04	REINFORCED CONCRETE PIPE COUPLERS
700-05	CAST IRON MANHOLE RINGS AND COVERS, MANHOLE STEPS

IT IS THE RESPONSIBILITY OF THE CONTRACTOR TO FOLLOW ALL CITY OF OMAHA STANDARD PLATES WHICH ARE APPLICABLE TO THIS PROJECT UNLESS OTHERWISE MODIFIED BY THE CONTRACT DOCUMENTS.

2. THE STORM SEWER CONSTRUCTION AND PIPE MATERIALS FOR THIS PROJECT SHALL MEET OR EXCEED THE CITY OF OMAHA DRAFT 2018 STANDARD SPECIFICATIONS FOR PUBLIC WORKS CONSTRUCTION. ALL STANDARDS AND SPECIFICATIONS AND ADDENDA SHALL APPLY.
3. MATERIALS, WORKMANSHIP, AND INSTALLATION SHALL MEET OR EXCEED THE MANUFACTURER'S SPECIFICATIONS AND INSTALLATION REQUIREMENTS.
4. ALL STATIONING AND DIMENSIONS ARE TO CENTER OF STRUCTURE FOR MANHOLES AND AREA/GRATE INLETS AND CENTER OF BOX FOR CURB INLETS, UNLESS OTHERWISE NOTED.
5. ALL STORM SEWER PIPE MATERIAL SHALL CONFORM TO LOCAL CODES.
6. THE PAVING CONTRACTOR SHALL BE RESPONSIBLE FOR THE INLET THROAT AND CURB AND GUTTER UP TO THE INLET TOP.
7. ALL STORM SEWER CONNECTIONS SHALL BE SOIL-TIGHT (MINIMUM).
8. ALL STORM PIPE ENTERING STRUCTURES SHALL BE GROUTED TO ASSURE CONNECTION AT STRUCTURE IS WATERTIGHT.
9. CONCRETE FOR STORM STRUCTURES SHALL BE CITY OF OMAHA CONCRETE MIX L65.
10. ALL TRENCHES SHALL BE BACKFILLED AND COMPACTED PER THE RECOMMENDATIONS OF THE GEOTECHNICAL REPORT. A CERTIFIED TESTING AGENCY SHALL PROVIDE COMPACTION TESTING FOR ALL STORM SEWER TRENCHING.
11. ALL PIPE SHALL HAVE SMOOTH INTERIOR WALL WITH A MANNING'S ROUGHNESS VALUE OF 0.013 OR LESS.
12. ALL PUBLIC STORM SEWER SHALL BE REINFORCED CONCRETE PIPE.
13. ALL STORM SEWER STRUCTURES IN PAVED AREAS SHALL BE TRAFFIC RATED FOR H-20 LOADING.
14. CAUTION SHALL BE USED WHEN PLACING BACKFILL AROUND AND ABOVE THE PIPE TO PREVENT DISTURBANCE OF THE JOINTS OR PIPE ALIGNMENT. BACKFILL SHALL BE COMPACTED IN MAXIMUM 6" LIFTS WITH NO ROCKS OR STONES LARGER THAN 6" ALLOWED WITHIN 3' OF THE TOP OF THE PIPE. PRIOR TO THE USE OF WHEEL-MOUNTED MECHANICAL TAMPERS OF ANY KIND, A MINIMUM OF 4' OF COMPACTED FILL ABOVE THE PIPE SHALL BE IN PLACE.
15. SOLID CAST IRON COVERS MUST BE USED ON ALL STORM SEWER MANHOLES AND INLETS UNLESS OTHERWISE NOTED IN THE PLANS.
16. CONCRETE FOR MANHOLES, INLETS, AND PIPE SHALL BE L65 USING EITHER TYPE II PORTLAND CEMENT OR TYPE I PORTLAND CEMENT IF MODIFIED TO REQUIRE THAT THE TRICALCIUM ALUMINATE CONTENT SHALL NOT EXCEED EIGHT PERCENT (8%). CONCRETE SHALL REACH A MINIMUM 28-DAY COMPRESSIVE STRENGTH OF 4,000 PSI. THE CEMENT FOR MANHOLE GROUT SHALL BE THE SAME AS THAT FOR MANHOLE CONCRETE.
17. ALL STORM LINES, MANHOLE HOLES, AND INLETS SHALL BE CLEARED OF DEBRIS (LEAVES, STONE, DIRT, CONSTRUCTION MATERIAL, ETC.) PRIOR TO FINAL ACCEPTANCE OF THE STORM SEWER SYSTEM.
18. PROVIDE CONCRETE MANHOLE RING RETAINER ON ALL MANHOLES OUTSIDE PAVEMENT AREAS.
19. THE CONTRACTOR MUST INSURE ALL STORM SEWER PIPE USED FOR CONSTRUCTION HAS BEEN CERTIFIED BY THE AMERICAN CONCRETE PIPE ASSOCIATION (ACPA). ALL PIPES MUST DISPLAY THE Q-CAST SYMBOL TO VERIFY THE MANUFACTURER HAS MET THE ACPA'S CERTIFICATION PROGRAM. VISUAL INSPECTIONS FOR DEFECTS SHALL CONTINUE TO TAKE PLACE ON SITE.

TESTING

1. ALL TESTING OF THE STORM SEWER SYSTEM SHALL BE COMPLETED IN ACCORDANCE WITH THE CITY OF OMAHA DRAFT 2018 STANDARD SPECIFICATIONS FOR PUBLIC WORKS CONSTRUCTION AND PROJECT SPECIFICATIONS. ALL TESTING WORK SHALL BE CONSIDERED SUBSIDIARY TO WORK FOR WHICH DIRECT PAYMENT IS MADE, UNLESS OTHERWISE NOTED. ALL TESTING RESULTS SHALL BE PROVIDED TO THE ENGINEER. THE OWNER SHALL PAY FOR ALL INITIAL MATERIALS TESTING AND VIDEO INSPECTIONS. FAILURES ARE RETESTED AT CONTRACTOR'S EXPENSE.
2. ALL TRENCHES SHALL BE BACKFILLED AND COMPACTED PER THE CITY OF OMAHA STANDARD SPECIFICATIONS FOR CONSTRUCTION (CURRENT EDITION, LATEST REVISION).
3. ALL PIPE SHALL HAVE A SMOOTH INTERIOR WALL WITH A MANNING'S ROUGHNESS VALUE OF 0.013 OR LESS.
4. ALL STORM SEWER PIPE SHALL BE INSPECTED USING A VIDEO RECORDING SYSTEM. THE SID WILL BE RESPONSIBLE FOR COORDINATING AND PAYING FOR THE CCTV TEST. TESTS SHALL BE COMPLETED IN ACCORDANCE WITH SECTION 706, SEWER PIPELINE INSPECTION USING CLOSED-CIRCUIT TELEVISION (CCTV) WITHIN THE CITY OF OMAHA DRAFT 2018 STANDARD SPECIFICATIONS FOR PUBLIC WORKS CONSTRUCTION. THE CONTRACTOR SHALL BE RESPONSIBLE FOR CORRECTING ANY DEFICIENCIES FOUND DURING THE VIDEO INSPECTION. THE CONTRACTOR SHALL NOTIFY THE ENGINEER OR ENGINEER'S FIELD REPRESENTATIVE A MINIMUM OF TWENTY-FOUR (24) HOURS PRIOR TO ACCEPTANCE TESTING. A REPRESENTATIVE OF THE ENGINEER SHALL BE PRESENT DURING ALL ACCEPTANCE TESTING.

TRAFFIC CONTROL

1. CONSTRUCTION ACCESS TO THE SITE WILL NOT BE ALLOWED FROM STATE STREET.
2. TWO LANES OF TRAFFIC MUST BE KEPT OPEN ON STATE STREET, AND ONE LANE TRAFFIC MUST BE KEPT OPEN ON N 96TH STREET, AT ALL TIMES.
3. CONTRACTOR SHALL BE RESPONSIBLE FOR PROVIDING BARRICADES PER MUTCD STANDARDS FOR ALL WORK.
4. CONTRACTOR SHALL SUBMIT APPROVED TRAFFIC CONTROL PLAN TO ENGINEER.

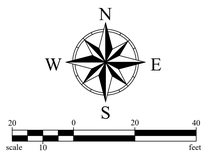

COPYRIGHT 2021

PETERS AND ASSOCIATES ARCHITECTS P.C. THESE DOCUMENTS ARE ISSUED BY PETERS AND ASSOCIATES ARCHITECTS P.C. AND ARE PROTECTED BY COPYRIGHT LAW, THEY MAY NOT BE REPRODUCED OR DUPLICATED IN WHOLE OR IN PART WITHOUT EXPRESS WRITTEN PERMISSION OF PETERS AND ASSOCIATES ARCHITECTS P.C., OMAHA, NE.

FoleyShald ENGINEERING

SUDBECK COMPANIES

REVISIONS

FEBRUARY 07, 2022

PROJECT #: 20-17

UTILITY PLAN

NOVELLA MULTI-FAMILY REMODEL AND ADDITION

OMAHA, NEBRASKA

STRAIGHTLINE DEVELOPMENT

PETERS & ASSOCIATES ARCHITECTS, P.C.
14217 DAYTON CIRCLE, SUITE 1
OMAHA, NEBRASKA 68137- 5558
PHONE: 402-895-2292

FOR REVIEW ONLY

NOT FOR CONSTRUCTION

C4.01

10/12/2023 3:29:17 PM File Path

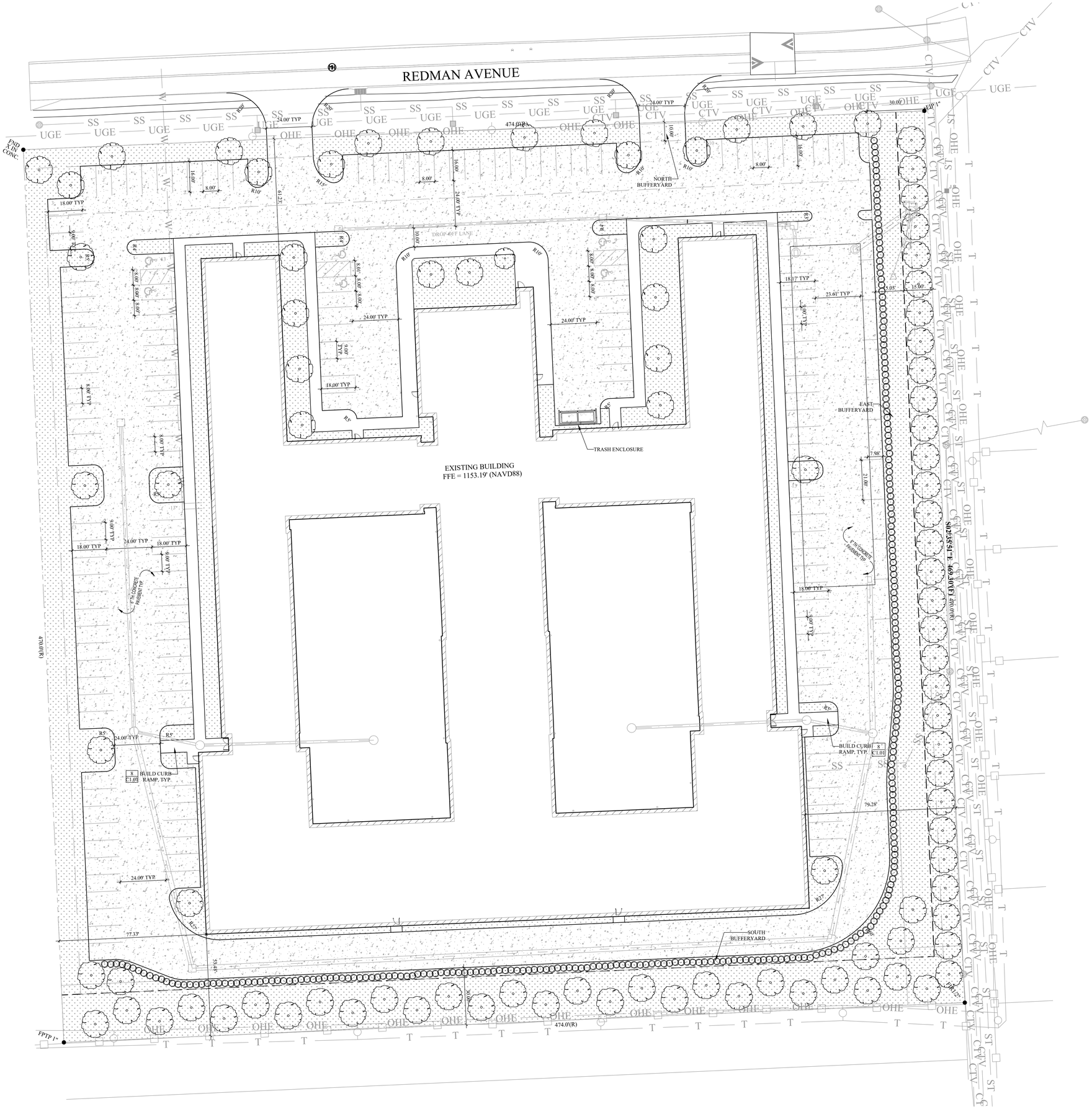

FoleyShald ENGINEERING
14503 GROVER STREET, SUITE 102 | OMAHA, NE 68144

SUDBECK COMPANIES

GENERAL NOTES

1. THE CONTRACTOR SHALL MAINTAIN STRICT LATERAL CLEARANCE AS SHOWN ON THE PLANS FOR ALL UTILITY LINES.
2. IF ANY OF THE MAIN OR SERVICE ROUTES ARE ADJUSTED IN THE FIELD BY THE CONTRACTOR, THE CONTRACTOR SHALL BE RESPONSIBLE FOR PROVIDING TO THE ENGINEER A RECORD OF THE EXACT LOCATIONS, AT THE CONTRACTOR'S EXPENSE, A LICENSED SURVEYOR SHALL BE RETAINED TO LOCATE THE CONDUIT ROUTES. THE CONTRACTOR SHALL PROVIDE THE SURVEYED LOCATIONS TO THE ENGINEER IN ELECTRONIC FORMAT.
3. ALL TRENCHES SHALL BE BACKFILLED AND COMPACTED, CONTRACTOR TO COORDINATE ALL TESTING. SEE GEOTECH REPORT FOR COMPACTION REQUIREMENTS.
4. THE CONTRACTOR SHALL RESTORE ANY DISTURBED AREA TO ITS PREVIOUS CONDITION.
5. THE CONTRACTOR SHALL VERIFY ALL VERTICAL AND HORIZONTAL CROSSINGS OF ALL PROPOSED AND EXISTING UTILITIES PRIOR TO INSTALLATION OF CONDUIT. CONTACT THE ENGINEER WITH ANY CONFLICTS.
6. ALL CONDUIT STUBS SHALL BE CAPPED AND MARKED ABOVE GROUND WITH REBAR AND A FLAG.
7. ALL PIPE BEDDING SHALL MEET OR EXCEED LOCAL REQUIREMENTS.

PAVING NOTES

1. THE CONCRETE PAVEMENT SHALL MEET OR EXCEED THE REQUIREMENTS FOR THE CITY OF OMAHA L65 AIR ENTRAINED MIX (MINIMUM 4000 PSI COMPRESSIVE STRENGTH @ 28 DAYS).
   ALL OTHER CONCRETE SHALL MEET THE FOLLOWING REQUIREMENTS,
   PROPORTIONED ACCORDING TO ACI 301:
   - 1.1. MINIMUM 28-DAY COMPRESSIVE STRENGTH OF 3500 PSI
   - 1.2. MAXIMUM WATER CEMENT RATION OF 0.53
   - 1.3. MAXIMUM SLUMP OF 4"
   - 1.4. AIR CONTENT BETWEEN 6.0%±1.5%
2. FOR DETAILS OF PAVEMENT CONSTRUCTION, SEE CITY OF OMAHA NEBRASKA, STANDARD SPECIFICATIONS FOR PUBLIC WORKS CONSTRUCTION 2020, SECTION 500. ALL STANDARD SPECIFICATIONS AND ADDENDA SHALL APPLY.
3. ALL OTHER APPLICABLE SECTIONS FOR MATERIALS AND CONSTRUCTION, WITHIN THE STANDARD SPECIFICATIONS, 2020 EDITION, CITY OF OMAHA, NEBRASKA, SHALL APPLY.
4. FOR DETAILS OF SUBGRADE PREPARATION, SEE NDOR STANDARD SPECIFICATIONS FOR HIGHWAY CONSTRUCTION, DIVISION SECTIONS 302-303.
5. THE CONTRACTOR SHALL VERIFY THE LOCATION AND ELEVATION OF THE EXISTING PAVEMENT.
6. THE CONTRACTOR SHALL REFERENCE THE GEOTECHNICAL REPORT AND CONSTRUCT PAVEMENT ACCORDING TO THE GEOTECHNICAL ENGINEER'S SPECIFICATIONS.
7. CONTRACTOR SHALL FOLLOW GEOTECHNICAL REPORT RECOMMENDATIONS FOR SUBGRADE PREPARATION.
8. THE CONTRACTOR SHALL COORDINATE ALL PAVEMENT AND SUBGRADE TESTING.
9. THE PAVING CONTRACTOR SHALL ADJUST ALL MANHOLES, VALVES, INLETS, AND CLEAN-OUTS TO GRADE. THE PAVING CONTRACTOR IS RESPONSIBLE FOR SETTING INLET TOPS.
10. THE PAVING CONTRACTOR SHALL PLACE TRAFFIC RATED CAPS ON ALL CLEAN-OUTS WITHIN PAVED AREAS.
11. CONTRACTOR SHALL STRIPE ALL DISTURBED PARKING STALL MARKINGS. PARKING STALL STRIPPING SHALL BE 4" WHITE MARKINGS.
12. CONTRACTOR SHALL COMPLETE ALL NECESSARY PERMITS AND INSPECTIONS PRIOR TO CONSTRUCTION.
13. ALL DIMENSIONS ARE TO BACK OF CURB UNLESS OTHERWISE NOTED.
14. ALL COORDINATE POINTS ARE TO BACK OF CURB UNLESS SPECIFIED OTHERWISE.
15. ALL ISLANDS SHALL BE CONSTRUCTED AS CONCRETE CURB AND GUTTER.
16. ALL CURB CUTS AND RAMPS SHALL BE IN COMPLIANCE WITH THE AMERICANS WITH DISABILITIES ACT (FEDERAL REGISTER/VOLT. 58 NO. 144/RULES AND REGULATIONS).
17. MAINTAIN 2% CROSS SLOPE ON SIDEWALKS UNLESS OTHERWISE NOTED.
18. CONSTRUCTION OF CURB RAMPS CONSIDERED SUBSIDIARY TO THE PRICE BID FOR "CONCRETE SIDEWALK." (ALL CURB RAMPS SHALL BE 6" THICK W/ CROSS HATCH GROOVING ON ALL RAMP SURFACES)

PAVING LEGEND

- PLANTING AREA
- 5" PCC SIDEWALK
- 6" PCC PAVEMENT

LEGEND

- EXISTING BUILDING
- EXISTING CURB LINE
- EXISTING STORM SEWER
- EXISTING SANITARY SEWER
- EXISTING GAS MAIN
- EXISTING WATER MAIN
- EXISTING OVERHEAD ELECTRIC
- EXISTING TV LINE
- EXISTING EASEMENT
- EXISTING POWER POLE
- EXISTING PROPERTY LINE
- EXISTING FENCE
- PROPOSED CURB LINE
- EDGE OF PROPOSED PAVEMENT
- PROPOSED FIRE HYDRANT
- PROPOSED SANITARY SEWER
- PROPOSED GAS MAIN
- PROPOSED WATER MAIN
- PROPOSED OVERHEAD ELECTRIC
- EXISTING SANITARY STRUCTURE
- EXISTING LIGHT POLE
- EXISTING STORM STRUCTURE
- EXISTING TREES
- EXISTING SHRUBS
- EXISTING SIGN
- EXISTING FIRE HYDRANT

N W E S

scale 20 0 20 40 feet 10

COPYRIGHT 2021
PETERS AND ASSOCIATES ARCHITECTS P.C. THESE DOCUMENTS ARE ISSUED BY PETERS AND ASSOCIATES ARCHITECTS P.C. AND ARE PROTECTED BY COPYRIGHT LAW, THEY MAY NOT BE REPRODUCED OR DUPLICATED IN WHOLE OR IN PART WITHOUT EXPRESS WRITTEN PERMISSION OF PETERS AND ASSOCIATES ARCHITECTS P.C., OMAHA, NE.

REVISIONS
FEBRUARY 07, 2022
PROJECT #: 20-17

SITE PLAN

NOVELLA MULTI-FAMILY REMODEL AND ADDITION
OMAHA, NEBRASKA

STRAIGHTLINE DEVELOPMENT

PETERS & ASSOCIATES ARCHITECTS, P.C.
14217 DAYTON CIRCLE, SUITE 1
OMAHA, NEBRASKA 68137- 5558
PHONE: 402-895-2292

FOR REVIEW ONLY
NOT FOR CONSTRUCTION

C5.01

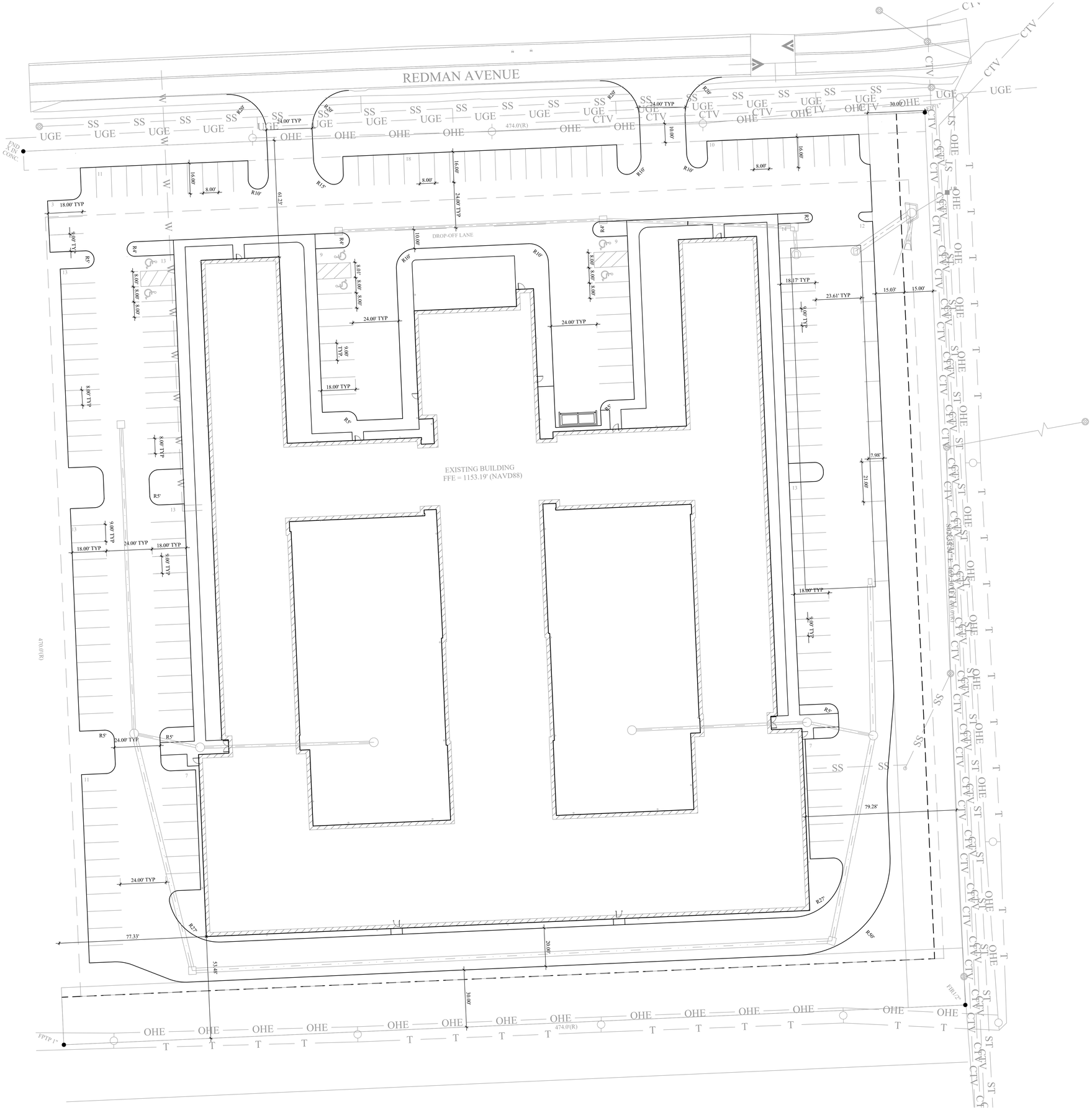

LEGEND

- EXISTING BUILDING
- EXISTING CURB LINE
- EXISTING STORM SEWER
- EXISTING SANITARY SEWER
- EXISTING GAS MAIN
- EXISTING WATER MAIN
- EXISTING OVERHEAD ELECTRIC
- EXISTING TV LINE
- EXISTING EASEMENT
- EXISTING POWER POLE
- EXISTING PROPERTY LINE
- EXISTING FENCE
- PROPOSED CURB LINE
- EDGE OF PROPOSED PAVEMENT
- PROPOSED FIRE HYDRANT
- PROPOSED SANITARY SEWER
- PROPOSED GAS MAIN
- PROPOSED WATER MAIN
- PROPOSED OVERHEAD ELECTRIC
- EXISTING SANITARY STRUCTURE
- EXISTING LIGHT POLE
- EXISTING STORM STRUCTURE
- EXISTING TREES
- EXISTING SHRUBS
- EXISTING SIGN
- EXISTING FIRE HYDRANT

N W E S

scale 20 10 0 20 40 feet

COPYRIGHT 2021

PETERS AND ASSOCIATES ARCHITECTS P.C. THESE DOCUMENTS ARE ISSUED BY PETERS AND ASSOCIATES ARCHITECTS P.C. AND ARE PROTECTED BY COPYRIGHT LAW, THEY MAY NOT BE REPRODUCED OR DUPLICATED IN WHOLE OR IN PART WITHOUT EXPRESS WRITTEN PERMISSION OF PETERS AND ASSOCIATES ARCHITECTS P.C., OMAHA, NE.

FoleyShald ENGINEERING
14503 GROVER STREET, SUITE 102 | OMAHA, NE 68144

SUDBECK COMPANIES

REVISIONS

FEBRUARY 07, 2022

PROJECT #: 20-17

PAVING PLAN

NOVELLA MULTI-FAMILY REMODEL AND ADDITION

OMAHA, NEBRASKA

STRAIGHTLINE DEVELOPMENT

PETERS & ASSOCIATES ARCHITECTS, P.C.
14217 DAYTON CIRCLE, SUITE 1
OMAHA, NEBRASKA 68137-5558
PHONE: 402-895-2292

FOR REVIEW ONLY

NOT FOR CONSTRUCTION

C5.02

10/12/2021 3:28:17 PM File Path

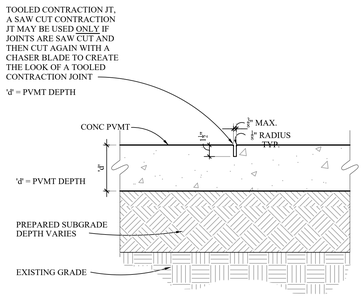

1 CONC. CONTRACTION JOINT

SCALE: 1 1/2"=1'-0" SPACE AT 10'-0" UNLESS OTHERWISE INDICATED

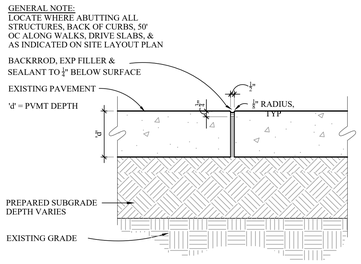

2 CONCRETE EXPANSION JOINT

SCALE: 1 1/2"=1'-0"

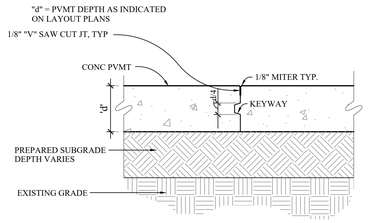

3 CONCRETE CONSTRUCTION JOINT

SCALE: 1 1/2"=1'-0"

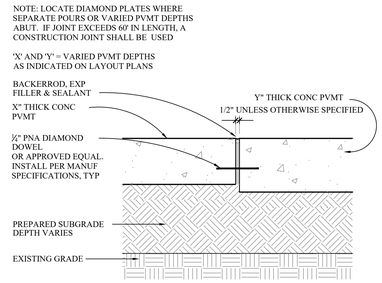

4 CONCRETE DOWELED JOINT

SCALE: 1 1/2"=1'-0"

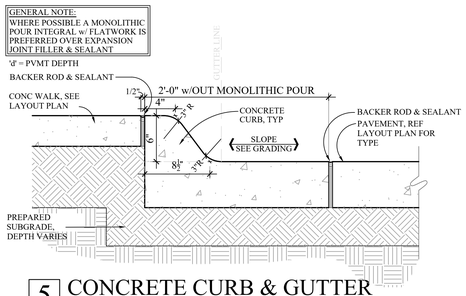

5 CONCRETE CURB & GUTTER

SCALE: 1 1/2"=1'-0"

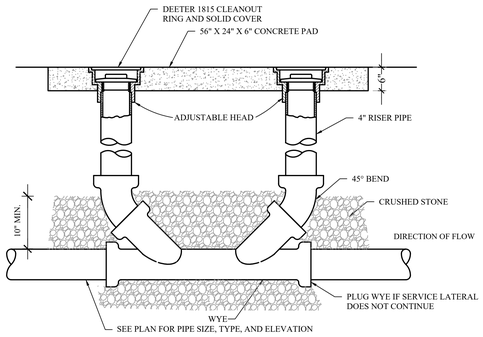

6 DOUBLE CLEAN-OUT

SCALE: 1 1/2"=1'-0"

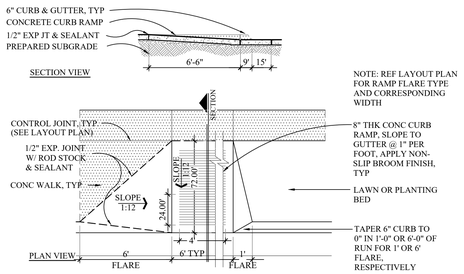

7 CURB RAMP PLAN & SECTION

SCALE: 1/4"=1'-0"

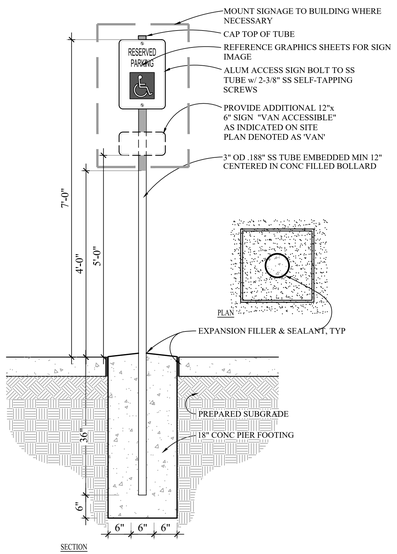

8 SIGN POST W/ ADA ACCESSIBLE SIGN

3/4" = 1'-0"

FoleyShald ENGINEERING
14503 GROVER STREET, SUITE 102 | OMAHA, NE 68144

SUDBECK COMPANIES

REVISIONS
FEBRUARY 07, 2022
PROJECT #: 20-17

CONSTRUCTION DETAILS

NOVELLA MULTI-FAMILY REMODEL AND ADDITION
OMAHA, NEBRASKA

STRAIGHTLINE DEVELOPMENT

PETERS & ASSOCIATES ARCHITECTS, P.C.
14217 DAYTON CIRCLE, SUITE 1
OMAHA, NEBRASKA 68137- 5558
PHONE: 402-895-2292

FOR REVIEW ONLY
NOT FOR CONSTRUCTION

C6.01

COPYRIGHT 2021
PETERS AND ASSOCIATES ARCHITECTS P.C. THESE DOCUMENTS ARE ISSUED BY PETERS AND ASSOCIATES ARCHITECTS P.C. AND ARE PROTECTED BY COPYRIGHT LAW, THEY MAY NOT BE REPRODUCED OR DUPLICATED IN WHOLE OR IN PART WITHOUT EXPRESS WRITTEN PERMISSION OF PETERS AND ASSOCIATES ARCHITECTS P.C., OMAHA, NE.

10/12/2021 3:23:17 PM File Path

Ellison Ave
Reilman Ave
Jaynes St
Laurel Ave
Sorensen Pkwy
Hartman
Arcadia Ave
© 2020 Google
Google Ea

Novella Senior Living Community

Novella Senior Living will be taking a vacated nursing home located at 4809 Redman Ave in Omaha and repurposing it to new independent senior living apartments. It will be one building consisting of rehabbing the existing nursing home then a three-story addition for a total of 160 units on just over 5 acres. The new building will have 134,424 finished squared feet.

It will have a mix of 40 studios, 114 one beds and 6 two beds all at 60% AMI. All units will come with refrigerator, microwave, dishwasher, access to laundry and storm shelter. There will be a large community room with many other common areas for the residents to utilize plus three elevators. The owners will be providing all residents utilities with the rents plus free wi-fi. This creating a very efficient and streamlined experience for the residents of Novella.

The site is already zoned for multifamily so no changes will be necessary. The market study shows strong demand for affordable senior housing. This location has great visibility and its proximity to services including a bus stop will be very beneficial to residents.

Funding for Novella Senior Living will come from but not limited to equity from the sale of LIHTC and tax-exempt bonds, permanent financing, Federal Grants, deferred developer fee and owner equity.

The Developer/Builder consist of Melvin Sudbeck and Jim Posey who have combined experience of over 50 years in the development and construction industry.

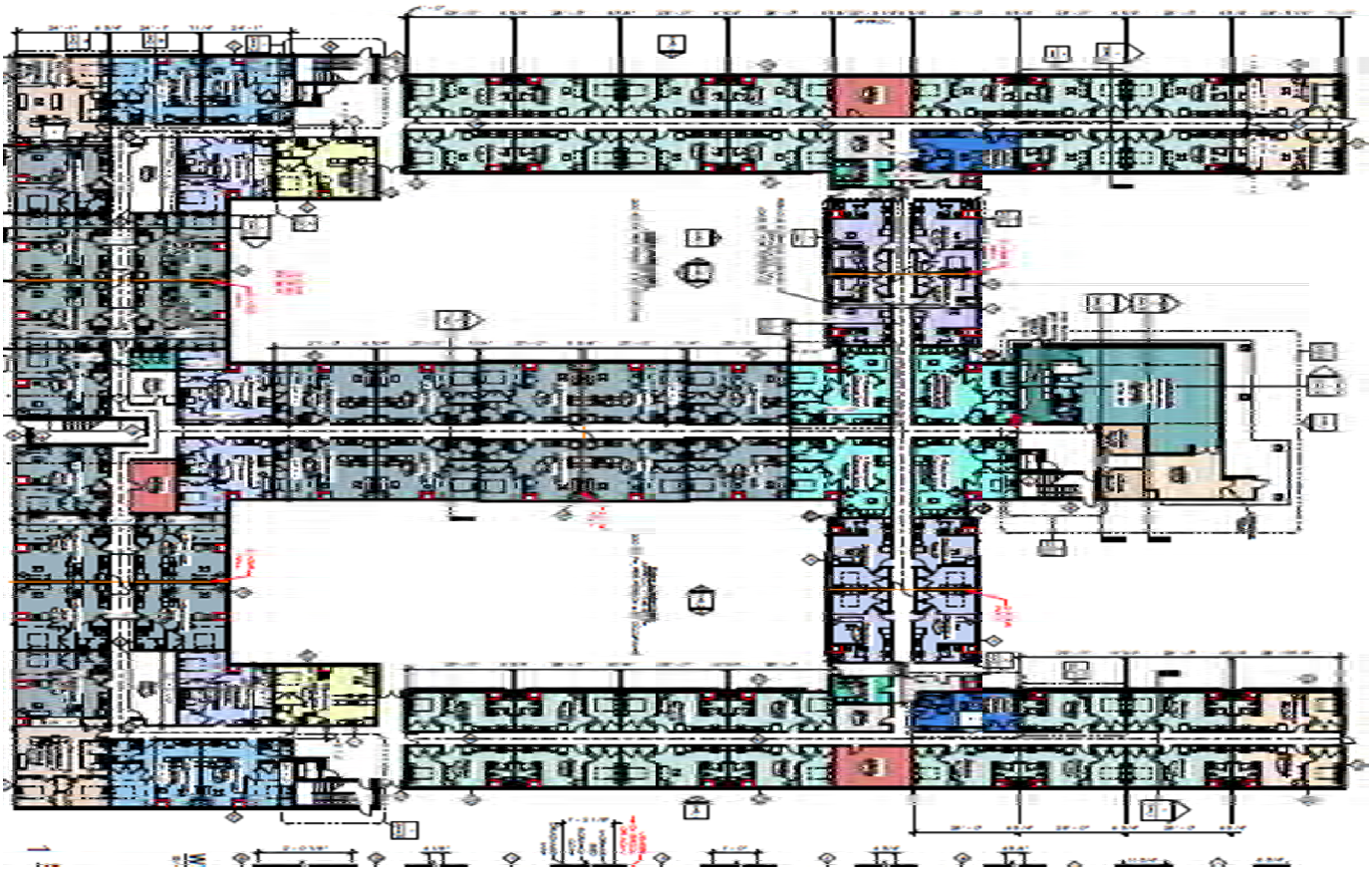

Ownership Details

Straightline Development, owned and operated by Melvin Sudbeck and Jim Posey, is the applicant for a LIHTC award. However, the site for 4809 Redman Avenue is controlled by JDP Holdings, LLC. JDP Holdings, LLC is owned and operated by Jim and Dawn Posey. The articles of incorporation and bylaws included with this page are intended to clarify the ownership structure of JDP Holdings, LLC.

NEBRASKA TITLE COMPANY
SERVICE BEYOND EXPECTATION

LIMITED TITLE REPORT

FILE NO: 0293589

TO: Sudbeck Companies
Jacob Starnes

Nebraska Title Company, authorized to engage in the business of abstracting in the State of Nebraska under Certificate of Authority No. 716, hereby certifies that the records of Douglas County, Nebraska have been carefully examined with reference to the following described property, and from such examination finds as follows:

LEGAL DESCRIPTION:

That part of the Southeast Quarter (SE¼) of Section Thirty-One (31), Township Sixteen (16) North, Range Thirteen (13) East of the 6th P.M., in the City of Omaha, Douglas County, Nebraska, more particularly described as follows: Beginning at the Northeast corner of said Southeast Quarter of the Southeast Quarter (SE¼ SE¼); thence South along the East line of said Southeast Quarter of the Southeast Quarter (SE¼ SE¼) for a distance of 503.00 feet; thence West parallel with the North line of said Southeast Quarter of the Southeast Quarter (SE¼ SE¼) for a distance of 474.00 feet; thence North parallel to the East line of said Southeast Quarter of the Southeast Quarter (SE¼ SE¼) for a distance of 503.00 feet to a point on the North line of said Southeast Quarter of the Southeast Quarter (SE¼ SE¼); thence East 474.00 feet to the place of beginning.

Address: 4809 Redman Avenue, Omaha, NE 68104

GRANTEE IN LAST DEED OF RECORD:

JDP Holdings, LLC, a Nebraska limited liability company

UNRELEASED LIENS OF RECORD:

a. Deed of Trust (With Future Advance Clause) executed by JDP Holdings, LLC, A Nebraska Limited Liability Company, Trustor to First State Bank, Trustee and Beneficiary, for an amount not to exceed $542,902.92, dated November 13, 2020, recorded November 17, 2020, as Inst. No. 2020134474; modified by Modification of Deed of Trust recorded March 4, 2021 as Inst. No. 2021028835; records of Douglas County, Nebraska.

JUDGMENTS OR TRANSCRIPTS OF JUDGMENTS:

None of Record.

TAXES/ASSESSMENTS:

2019 County/2020 City Taxes, $24,386.56 - All Paid.
2020 County/2021 City Taxes, $24,314.44 - All Paid.
2021 County/2022 City Taxes, $11,112.00 - Not Paid.
First half becomes delinquent April 1, 2022.
Second half becomes delinquent August 1, 2022.
Parcel ID No.: 4020 0001 02
Assessed Value: $525,000.00

EASEMENTS AND RESTRICTIONS OF RECORD:

a. Permanent Sewer Easement granted to the City of Omaha, Nebraska, a Municipal Corporation, recorded April 13, 1983 in Book 687, Page 79; records of Douglas County, Nebraska.

b. Permanent Sewer Easement granted to the City of Omaha, Nebraska, a Municipal Corporation, recorded September 13, 1983 in Book 696, Page 380; records of Douglas County, Nebraska.

Effective Date: February 15, 2022 at 8:00 am

Nebraska Title Company

By

Registered Abstracter

Please direct inquiries to: Shelley Miller

NOTE: THIS IS AN INFORMATIONAL TITLE REPORT

This report is not a guarantee or warranty of title, nor is it an abstract of title, nor is this a commitment to provide, nor does it provide title insurance. Liability hereunder is expressly limited to the sum of $1,000.00.

STATE OF NEBRASKA

United States of America,
State of Nebraska } ss.

Department of State
Lincoln, Nebraska

I, John A. Gale, Secretary of State of Nebraska do hereby certify;

the attached is a true and correct copy of the Articles of Organization of

JDP HOLDINGS, LLC

with its registered office located in OMAHA, Nebraska, as filed in this office on October 19, 2004.

I further certify that said limited liability company is in existence as of this date.

In Testimony Whereof,

I have hereunto set my hand and affixed the Great Seal of the State of Nebraska on October 19, 2004.



John A. Gale

SECRETARY OF STATE

NE Sec of State - CORP
1000516711 Pgs: 2
JDP HOLDINGS, LLC
Filed: 10/19/2004 04:05 PM

ARTICLES OF ORGANIZATION
OF
JDP HOLDINGS, LLC

ARTICLE 1
NAME

The name of this limited liability company is JDP Holdings, LLC (the "Company").

ARTICLE 2
PURPOSES AND POWERS

2.1 Purposes. The purposes for which the Company is organized are to engage in any and all lawful businesses for which a limited liability company may be organized under the laws of the State of Nebraska.

2.2 Powers. The Company shall have and exercise all powers and rights conferred upon a limited liability company by the Limited Liability Company Act of the State of Nebraska, NEB. REV. STAT. §§ 21-2601 et seq. (the "Act"), and any enlargement of such powers conferred by subsequent legislative acts; and, in addition thereto, the Company shall have and exercise all powers and rights as are necessary, suitable, proper, convenient or expedient for the attainment of the purposes set forth in Section 2.1 above.

ARTICLE 3
PRINCIPAL PLACE OF BUSINESS

The Company's principal place of business in Nebraska is 101 North 38 Avenue, Omaha, Nebraska, 68131.

ARTICLE 4
REGISTERED OFFICE AND REGISTERED AGENT

4.1 Office. The registered office of the Company is 1125 South 103 Street, Suite 800, Omaha, Nebraska, 68124.

4.2 Agent. The name of the registered agent of the Company at such address is David M. Dvorak.

ARTICLE 5
STATED CAPITAL

The total amount of cash contributed to stated capital is $1,000. No property, other than cash, has been contributed.

ARTICLE 6
ADDITIONAL CAPITAL CONTRIBUTIONS

Any additional capital contributions to be made by the Members and the times at which or events upon the happening of which such additional capital contributions shall be made shall be as provided in the Operating Agreement of the Company.

ARTICLE 7
ADMISSION OF ADDITIONAL MEMBERS

Additional Members shall be admitted to the Company, from time to time, upon such terms and conditions of admission as may be determined by the Members at the time of admission. Except as provided in the Operating Agreement, the interests of Members may not be transferred or assigned.

ARTICLE 8
MANAGEMENT OF THE COMPANY

The overall management of the Company shall be vested in a Manager, as provided in the Operating Agreement. The name and address of the initial Manager is: David M. Dvorak, 1125 South 103 Street, Suite 800, Omaha, Nebraska, 68124.

ARTICLE 9
INTERNAL AFFAIRS

The regulation of the internal affairs of the Company shall be set forth in the Operating Agreement of the Company, which shall govern the operation of the business and the Members accordingly.

IN WITNESS WHEREOF, these Articles of Organization have been executed by the undersigned Organizer, in duplicate, this 12TH day of October, 2004.

David M. Dvorak, Organizer

OPERATING AGREEMENT

OF

JDP HOLDINGS, LLC

Table of Contents

		Page
ARTICLE 1	DEFINITIONS	2
1.1	Rules of Construction	2
1.2	Defined Terms	2
ARTICLE 2	FORMATION	5
2.1	Formation	5
2.2	Name	5
2.3	Purposes	5
2.4	Principal Office	6
2.5	Names of Members	6
2.6	Fiscal Year	6
ARTICLE 3	CAPITAL CONTRIBUTIONS	6
3.1	Initial Capital Contributions	6
3.2	Optional Additional Capital Contributions	6
3.3	Units	6
3.4	Capital Account	6
3.5	Withdrawal of Capital	6
3.6	Return of Capital	7
ARTICLE 4	ALLOCATIONS AND DISTRIBUTIONS	7
4.1	Allocation of Taxable Income and Tax Losses	7
4.2	Distributions of Distributable Cash	7
4.3	Internal Revenue Code Modifications	8
ARTICLE 5	MANAGEMENT OF THE COMPANY	8
5.1	Management	8
5.2	Specific Authority of the Manager	8
5.3	Limitations on Manager's Authority	9
5.4	Duties and Obligations of the Manager(s)	10
5.5	Liability for Certain Acts	10
5.6	Indemnification	10
5.7	Other Business of Managers or Members	11
ARTICLE 6	ACTIONS OF MEMBERS	12
6.1	Voting Rights	12
6.2	Quorum	12

Table of Contents
(continued)

Page

6.3 Action Without a Meeting 12
6.4 Meetings of Members 12
6.5 Place of Meeting 12
6.6 Notice of Meetings 12
6.7 Telephonic Participation at a Meeting of the Members 12
6.8 Waiver of Notice 12
ARTICLE 7 TRANSFER OF MEMBERSHIP INTERESTS 13
7.1 Restriction on Transfer 13
7.2 Transfer Requirements 13
7.3 Right of First Refusal 13
7.4 Release, Indemnification and Hold Harmless of Selling Member 15
7.5 New Members 15
ARTICLE 8 LIMITED LIABILITY OF MEMBERS LIABILITY OF MEMBERS TO COMPANY 15
8.1 Generally 15
8.2 Liability to Company 15
8.3 Property in Trust 16
8.4 Waiver of Liability to Company 16
8.5 Liability Upon Return of Capital Contribution 16
ARTICLE 9 RECORDS, FINANCIAL AND TAX REPORTING 16
9.1 Records and Accounting 16
9.2 Tax Information 16
9.3 Tax Returns 16
9.4 Tax Elections 16
9.5 Tax Matters Member 16
9.6 Accounting 17
9.7 Bank Accounts 17
ARTICLE 10 TERMINATION AND DISSOLUTION 17
10.1 Events Requiring Dissolution 17
10.2 Liquidation 17
10.3 Articles of Dissolution 18
10.4 Distribution of Assets Upon Dissolution 18
ARTICLE 11 MISCELLANEOUS 18

Table of Contents
(continued)

Page

11.1 Authority to Act 18
11.2 Entire Agreement 18
11.3 No Waiver 19
11.4 Creditors 19
11.5 Equitable Relief, Attorneys' Fees 19
11.6 Rights and Remedies Cumulative 19
11.7 Counterparts 19

OPERATING AGREEMENT
OF
JDP HOLDINGS, LLC

The undersigned Members agree to conduct a limited liability company at its principal place of business in Nebraska, pursuant to the provisions of this Agreement and according to the Company's Articles of Organization and the laws of the State of Nebraska.

ARTICLE 1
DEFINITIONS

1.1 Rules of Construction.

(a) Defined Terms. Whenever the words and phrases defined in Section 1.2 or elsewhere in this Agreement are intended to have their defined meanings, the first letter of the word or the first letters of all substantive words in the phrase shall be capitalized. Otherwise, any word or phrase that appears in this Agreement shall have the meaning denoted by its context.

(b) Case and Gender. A word or phrase used in the singular includes the plural; a word or phrase used in the plural includes the singular; and when used in any gender, a word or phrase also includes all genders. Specifically, but not by way of limitation, any reference to "Members" shall include "Member," if only one.

(c) Captions. Captions of sections are inserted as a matter of convenience only, and do not define, limit, or extend the scope of interest of this Agreement or any provision hereof.

(d) Applicable Law. This Agreement shall be governed by, and construed in accordance with, the laws of the State of Nebraska.

(e) Separability of Provisions. Each provision of this Agreement shall be considered separable and if for any reason any provision or provisions hereof are determined to be invalid and contrary to any existing or future law, such invalidity shall not impair the operation of or affect those portions of this Agreement which are valid.

1.2 Defined Terms. As used in this Agreement, the following terms shall have the following meanings:

(a) "Act" shall mean the Nebraska Limited Liability Company Act, as amended from time to time.

(b) "Accountant" means the certified public accounting firm engaged by the Manager on behalf of the Company from time to time.

(c) "Affiliate" or "Affiliated Person" means, when used with reference to a specified Person, (i) any Person that directly or indirectly through one or more intermediaries controls or is controlled by or is under common control with the specified Person, (ii) any Person who is an officer of, partner in or trustee of or serves in a similar capacity with respect to, the specified Person or of which the specified Person is an officer, partner or trustee, or serves in a similar capacity, (iii) any Person who, directly or

indirectly, is the beneficial owner of 10% or more of any class of equity securities or otherwise has a substantial beneficial interest in, the specified Person or has equity securities, 10% or more of any class of which are owned by the specified Person, or of which the specified Person otherwise has a substantial beneficial interest, and (iv) any relative or spouse of the specified Person. Affiliate or Affiliated Person of the Company does not include a Person who is a partner in a partnership or joint venture with the Company or any other Affiliated Person if such Person is not otherwise an Affiliate or Affiliated Person of the Company or the Manager.

(d) "Agreement" shall mean this Operating Agreement, as originally executed or as amended, modified, supplemented or restated from time to time, including Appendix "A" attached hereto. Words such as "herein," "hereinafter," "hereof," "hereto," "hereby" and "hereunder" when used with reference to this Agreement refer to this Agreement as a whole, unless the context otherwise requires.

(e) "Articles" shall mean the Articles of Organization of the Company, as properly adopted and amended from time to time by the Members and filed with the Secretary of State of the State of Nebraska.

(f) "Capital Account" means with respect to each Member, the account established for each Member pursuant to Section 3.4 which will equal the Capital Contribution of such Member and throughout the existence of the Company will be (i) increased by the amount of Taxable Income allocated to such Member, and (ii) reduced by the amount of Tax Losses allocated to such Member and the amount of Distributable Cash and other property, if any, distributed to such Member. Generally speaking, it is intended that each Member's Capital Account be equivalent to his/her basis in any Units owned for federal income tax purposes.

(g) "Capital Account Balance" shall have the meaning set forth in Section 3.4.

(h) "Capital Contribution" shall mean, in the case of any Member as of any date of determination, the aggregate amount of cash, property, or services rendered, or a promissory note or other binding obligation to contribute cash or property or perform services that such Member shall have contributed to the Company on or prior to such date and a Member's share of any of the Company's liabilities as determined in accordance with the Code and Regulations (or, if such Member is not the original holder of the Units owned by such Member, the Capital Contribution with respect to the Units). In the event that any capital is returned to a Member, such Member's Capital Contribution shall be adjusted to reflect such return.

(i) "Closing" shall have the meaning set forth in Section 7.3(c).

(j) "Code" shall mean the Internal Revenue Code of 1986, as amended from time to time and any successor statute or subsequent codification or recodification of the federal income tax laws of the United States.

(k) "Company" shall mean JDP Holdings, LLC, a Nebraska limited liability company, as such limited liability company may from time to time be constituted.

(l) "Distributable Cash" means for each fiscal year of the Company all cash revenue from operation of the Company (without deduction for depreciation and amortization of intangibles) less the sum of (i) current charges and expenses, including payments to the Manager or any of its Affiliates for contracted services or goods furnished or to be furnished, (ii) debt service payments of the Company, (iii) expenditures for acquisition of Company property and for capital improvement or replacements, and (iv) payments to reserves for working capital, contingencies, capital improvements and replacements made or to be made by the Company in any current or future year.

(m) "Distribution" shall mean any distribution pursuant to Section 4.2 by the Company of cash or property to a Member.

(n) "Effective Date of Sale" shall have the meaning set forth in Section 7.3(b).

(o) "Interest" means the entire ownership interest of a Member in the Company at any particular time, including the right of such Member to any and all benefits to which a Member may be entitled as provided in this Agreement, together with the obligations of such Member to comply with all the terms and provisions of this Agreement.

(p) "Manager" shall mean an individual (which may be but does not have to be a Member) appointed to manage the Company as provided in Section 5.1. If there is more than one Manager, each reference herein to the "Manager" shall mean and refer to each Manager each of whom shall be entitled to take any action herein of a Manager individually or in concert with any other Manager.

(q) "Member" shall mean any Person who, at the time referenced, is a party to this Agreement or who shall, subsequent to the execution of this Agreement, acquire an ownership interest in the Company by virtue of transfer of Units to such Person by an existing Member, or who shall acquire an ownership interest in the Company pursuant to Section 7.5.

(r) "Notice of Acceptance" shall have the meaning set forth in Section 7.3(b).

(s) "Notification" means a writing, containing the information required by this Agreement to be communicated to any Person, delivered by hand to such Person or sent by a nationally recognized overnight courier service, by facsimile transmission or by registered, certified or regular mail to such Person at the last known address of such Person; provided, however, that any communication containing such information sent to such Person and actually received by such Person shall constitute Notification for all purposes of this Agreement.

(t) "Offered Units" shall have the meaning set forth in Section 3.2.

(u) "Optional Additional Capital Contribution" shall have the meaning set forth in Section 3.2.

(v) "Optional Offering Commitment" shall have the meaning set forth in Section 3.2.

(w) "Percentage Interest" means the percentage figure calculated by dividing the Units owned by a Member at any given time by the total Units owned by all Members.

(x) "Person" shall mean an individual, a partnership, a joint venture, a corporation, a limited liability company, a trust, an estate, an unincorporated organization or association, or any other entity or a government or any department or agency thereof.

(y) "Purchase Price" shall have the meaning set forth in Section 7.3(a).

(z) "Regulations" shall mean the regulations of the United States Department of the Treasury pertaining to the federal income tax, as from time to time in force.

(aa) "Selling Member" shall have the meaning set forth in Section 7.3.

(bb) "Taxable Income" or "Tax Losses" respectively, means the ordinary income or losses of the Company for each fiscal year or portion thereof as determined for federal income tax purposes, as well as, where the context requires, related federal tax items such as capital gain or loss, tax preferences, credits and depreciation recapture, it being understood that losses for federal income tax purposes include all amounts treated as a return of capital for federal income tax purposes by reason of tax basis adjustments.

(cc) "Tax Matters Member" shall have the meaning set forth in Section 9.5.

(dd) "Third Party Claim" shall have the meaning set forth in Section 7.4.

(ee) "Units" shall mean the units of measurement used to reflect each Member's Percentage Interest in the Company, as determined pursuant to Section 3.3. Each Person who becomes a Member shall own Voting Units as reflected on Appendix "A."

ARTICLE 2
FORMATION

2.1 Formation. The Company has been organized as a limited liability company under the provisions of the Act by delivering the Articles to the Secretary of State of the State of Nebraska for filing. The Manager may take such further actions as it deems necessary or advisable to permit the Company to conduct business as a limited liability company in any jurisdiction. The rights and liabilities of the Members under this Agreement shall be as provided by the Act, except as otherwise expressly stated in this Agreement.

2.2 Name. The name of the Company shall be JDP Holdings, LLC or any other name permitted by the Act as the Members shall afterwards designate by appropriate amendment to the Company's Articles. All business of the Company shall be conducted under the Company's name.

2.3 Purposes. The purposes for which the Company is organized are to engage in any and all lawful businesses for which a limited liability company may be organized under the laws of the State of Nebraska.

2.4 Principal Office. The principal office of the Company shall be at 101 North 38th Avenue, Omaha, Nebraska 68131, or such place as the Members may, from time to time, designate by appropriate amendment to the Company's Articles.

2.5 Names of Members. The names of the Members are set forth on Appendix "A" to this Agreement.

2.6 Fiscal Year. The fiscal year of the Company shall begin on January 1 and end on December 31 of each year.

ARTICLE 3
CAPITAL CONTRIBUTIONS

3.1 Initial Capital Contributions. Each Member's contribution to capital, either initially or thereafter, may consist of cash, property or services as agreed by the Manager.

3.2 Optional Additional Capital Contributions. The Members may, as provided below, determine from time to time that additional Capital Contributions are reasonably necessary to enable the Company to operate its business.

Members holding not less than 100% of the outstanding Voting Units, as defined below, may unanimously determine from time to time that all Members may make optional additional Capital Contributions in exchange for additional Voting Units, as defined below. Any such determination shall set forth the number of additional Voting Units that shall be issued by the Company in return for the additional Capital Contributions ("Optional Additional Capital Contributions"). Upon receipt of such a notice, the Manager shall notify the Members, in writing, of such optional offering ("Optional Offering"). Such notice shall set forth the amount of additional Capital Contribution needed, the Units to be issued ("Offered Units") and the date by which the Members should contribute ("Optional Offering Commitment"). The amount of Offered Units which a Member may purchase shall be an amount determined by multiplying i) the total amount of Offered Units by ii) such Member's Percentage Interest. Each Member shall notify the Manager of his/her/its decision to purchase the Offered Units within fifteen (15) days of receipt of the Optional Offering. If all of the Offered Units are not purchased, the Manager will offer the Units not purchased to those Members purchasing Units pro rata based upon their ownership of outstanding Units.

3.3 Units. Each Unit shall be a Voting Unit. If additional Capital Contributions are made to the Company in accordance with Section 3.2, new Units shall be assigned to the Members in exchange for such additional capital as determined by the vote of Members initiating the capital call. If a new Member of the Company is admitted in accordance with Section 7.5, he/she/it shall receive Voting Units having a value as shall be determined by a vote of Members holding at least a majority of the Voting Units.

3.4 Capital Account. A Capital Account shall be established for each Member on the books of the Company and maintained in accordance with Section 1.704-1(b)(2) of the Regulations. The balance at any given time of a Member's Capital Account shall be referred to in this Agreement as the Member's "Capital Account Balance."

3.5 Withdrawal of Capital. A Member shall not receive from the Company property constituting any part of the Member's Capital Contributions unless and until:

(a) All liabilities of the Company, except liabilities to Members on account of their Capital Contributions have been paid or there remains property in the Company sufficient to pay them; and

(b) Members holding a majority of the Voting Units consent in writing to the withdrawal, which consent may be unreasonably withheld, unless the return of the Capital Contributions may be rightfully demanded under this Agreement or the Act.

3.6 Return of Capital. If and when a Member is authorized to receive a return of the Member's Capital Contributions pursuant to this Agreement, he/she/it shall have only the right to demand and receive cash in return for the Member's Capital Contributions, unless the Members holding at least a majority of the Voting Units agree to a distribution to the Member in some other form. If a distribution is to be made in the form of property other than cash, such property shall be valued at its fair market value as of the date or dates of distribution, and if such fair market value is not equal to the book value of such property as reflected on the books of the Company and any Member's Capital Account, then an appropriate adjustment shall first be made to the Member's Capital Account to account for such difference.

ARTICLE 4
ALLOCATIONS AND DISTRIBUTIONS

4.1 Allocation of Taxable Income and Tax Losses.

(a) The Taxable Income and Tax Losses of the Company shall be determined for each fiscal year in accordance with the accounting method followed by the Company for federal income tax purposes and otherwise in accordance with generally accepted accounting principles applied in a consistent manner. Taxable Income and Tax Losses of the Company shall be determined and allocated with respect to each fiscal year of the Company as of, and within seventy-five (75) days after, the end of such year. Taxable Income and Tax Losses shall be allocated for each fiscal year to the Members in accordance with their Percentage Interests.

(b) It is the intent of the Members that each Member's share of Taxable Income or Tax Losses shall be determined and allocated in accordance with this Section 4.1 to the fullest extent permitted by Section 704(b) of the Code. In order to preserve and protect the determination and allocations provided for in this Section 4.1, the Manager is authorized and directed to allocate Taxable Income or Tax Losses arising in any year differently than otherwise provided for in this Section 4.1 if, and to the extent that, allocating Taxable Income or Tax Losses in the manner provided for in this Section 4.1 would cause the determinations and allocations of each Member's share of Taxable Income or Tax Losses not to be permitted by Section 704(b) of the Code and Regulations thereunder. Any allocations made pursuant to this Section 4.1(b) shall be deemed to be a complete substitute for any allocation otherwise provided for in this Agreement, and no amendment of this Agreement or approval of any Member shall be required.

4.2 Distributions of Distributable Cash. All Distributable Cash shall be distributed at such times and in such amounts as the holders of a majority of the Voting Units shall determine; provided, however, upon written demand by any Member, the Company shall, no later than April 1 of each year, make a distribution out of Distributable Cash to each Member in an amount equal to the product of: (a) the Company's taxable net income for the preceding fiscal year

which is allocable to such Member by reason of the Company's status as a limited liability company, and (b) fifty percent (50%). Any other distributions of Distributable Cash shall be made pro rata to the Members based on their Percentage Interests.

4.3 Internal Revenue Code Modifications. If the Manager receives the written opinion of tax counsel that the allocations of income, gain, loss or deduction do not fully conform to the Code or applicable Regulations, or that permissible methods of allocating such items to new Members have been affected by Regulations promulgations, judicial decisions or legislation, the Manager is authorized and directed to make such allocations, including allocations of gross income, as advised by tax counsel.

ARTICLE 5
MANAGEMENT OF THE COMPANY

5.1 Management. The Company shall be managed by one or more Managers, which shall have sole power and authority to conduct the affairs of the Company except to the extent management powers are expressly reserved to the Members by this Agreement, the Articles or the Act. The initial Manager shall be David M. Dvorak. The number of Managers may be amended from time to time by the holders of at least a majority of the Voting Units. A Manager will serve until his/her/its death, dissolution or resignation or his/her/its removal, with or without cause, by a vote of Members holding at least a majority of the total number of Voting Units. Upon the removal, death, dissolution or resignation of any Manager, a successor Manager shall be appointed by a vote of the Members holding at least a majority of the Voting Units.

5.2 Specific Authority of the Manager. In addition to and not in limitation of any rights and powers conferred by law or other provisions of this Agreement, and except as limited, restricted or prohibited by the express provisions of this Agreement, each Manager, whether acting alone or in concert with any other Manager (if there is more than one Manager), is hereby authorized, for and on behalf of the Company to:

(a) Execute any and all agreements, contracts, documents, certifications and instruments necessary or convenient in connection with the ordinary course of business of the Company;

(b) Acquire by purchase, lease, exchange or otherwise any personal property which may be necessary, convenient or incidental to the accomplishment of the purposes of the Company, subject to such restrictions as may be provided herein;

(c) In connection with loans approved as required under Section 5.3 below or as authorized by (k) below, execute and deliver promissory notes, contracts, agreements, assignments, leases, security agreements, mortgages, deeds of trusts and other security instruments and agreements all on such terms and conditions as the Manager deems proper;

(d) Subject to receiving approval if required under Section 5.3 below, execute on behalf of the Company all agreements, instruments and documents in connection with the disposition of the Company's real, personal, and/or intangible property including, without limitation, deeds, assignments, bills of sale and any other instruments or documents necessary, in the opinion of the Manager, to complete such dispositions;

(e) Employ agents, employees, managers, accountants, attorneys, consultants and other Persons necessary or appropriate to carry out the business and operations of the Company, and to pay fees, expenses, salaries, wages and other compensation out of Company funds to such Persons;

(f) Purchase liability and other insurance to protect the Company's property and business;

(g) Pay, extend, renew, modify, adjust, submit to arbitration, prosecute, defend or compromise, upon such terms as it may determine and upon such evidence as it may deem sufficient, any obligation, suit, liability, cause of action or claim, including taxes, either in favor of or against the Company;

(h) Invest all funds of the Company not immediately needed in the operation of the business;

(i) Maintain all books and records of the Company;

(j) Execute documents and take other action necessary in order for the Company to take any other action contemplated under Section 5.3 below, provided that the Manager has first received approval required in said Section 5.3;

(k) Cause one or more Affiliates or wholly owned subsidiaries of Company to acquire, borrow against, or divest itself of any real property; and

(l) Cause one or more Affiliates or wholly owned subsidiaries of Company to borrow or otherwise finance amounts necessary to acquire real property as contemplated in (k) above.

Unless authorized to do so by this Agreement or by the holders of a majority of the Voting Units, no attorney-in-fact, employee or other agent of the Company shall have any power or authority to bind the Company in any way, to pledge its credit or to render it liable pecuniarily for any purpose. Except for the Manager(s), no Member shall have any power or authority to bind the Company unless the Member has been authorized by this Agreement to act as an agent of the Company in accordance with the previous sentence.

5.3 Limitations on Manager's Authority. No Manager shall have authority to take any of the following actions for and on behalf of the Company without the prior written approval of the holders of majority of the Voting Units:

(a) Borrow money other than as contemplated in Section 5.2(l) above;

(b) Lend money to the Company on terms which are less favorable to the Company than those available to the Company from unaffiliated lenders;

(c) Cause the Company to lend any funds to any Member or any Affiliate of any Member;

(d) Cause the Company to acquire any real property;

(e) Sell, transfer or otherwise dispose of the business of the Company or all or substantially all the assets of the Company in a single transaction or series of related transactions; and

(f) Merge or consolidate the Company into one or more other entities.

(g) Change the Company's purposes from those set forth in Section 2.3;

(h) Purchase from, or sell or lease any property of the Company to any Manager or any of his/her/its Affiliates, except as permitted by this Agreement; or

(i) Settle or confess judgment in any legal matter against the Company.

5.4 Duties and Obligations of the Manager(s). The Manager(s) shall:

(a) Maintain accounting records in accordance with consistently applied generally accepted accounting principles, as modified by reasonable and customary accounting practices and policies followed by the Company on a reasonably consistent basis, from which a Capital Account Balance, and allocations pursuant to Section 4.1, can be determined for each Member;

(b) Execute, file, record or publish all certificates, statements, and other documents and do all things appropriate for the formation, qualification and operation of the Company and for the conduct of its business in all appropriate jurisdictions;

(c) Retain accountants and/or attorneys to represent the Company when necessary or appropriate in the Manager's discretion; and

(d) Use best efforts to maintain the status of the Company as a "limited liability company" under the Act, and as a partnership for federal income tax purposes.

5.5 Liability for Certain Acts. Each Manager shall perform his/her/its duties in good faith, in a manner he/she/it reasonably believes to be in the best interests of the Company, and with such care as an ordinarily prudent person in a like position would use under similar circumstances. No Manager shall have any liability by reason of being or having been the Manager of the Company. No Manager in any way guarantees the return of the Members' Capital Contributions or a profit for the Members from the operations of the Company. No Manager shall be liable to the Company or to any Member for any loss or damage sustained by the Company or any Member, unless the loss or damage shall have been the result of fraud, deceit, gross negligence, willful misconduct, breach of this Agreement or a wrongful taking by the Manager.

5.6 Indemnification.

(a) To the fullest extent permitted by law, the Company shall indemnify and hold harmless each Manager from and against any and all losses, claims, demands, costs, damages, liabilities, joint and several, expenses (including attorneys' fees and disbursements), judgments, fines, settlements and other amounts arising from any and all claims, demands, actions, suits or proceedings, civil, criminal, administrative or investigative, in which an indemnitee may be involved, or threatened to be involved, as a party or otherwise, by reason of its status a Manager; provided, however, no such

indemnification shall apply unless (i) the Manager acted in good faith and in a manner it reasonably believed to be in, or not opposed to, the best interests of the Company, and, with respect to any criminal proceeding, had no reasonable cause to believe its conduct was unlawful; (ii) the Manager's conduct did not constitute fraud, gross negligence or willful or wanton misconduct; and (iii) the Manager's conduct was not intentionally and knowingly in violation of a material provision of this Agreement. For purposes of this Agreement, any act or omission, if done or omitted to be done in reliance, in whole or in part, upon the advice of independent legal counsel or public accountants selected with reasonable care, will be presumed to have been done or omitted to be done in good faith and not to constitute gross negligence or willful or wanton misconduct.

(b) To the fullest extent permitted by law, expenses (including legal fees and expenses) incurred by or on behalf of a Manager in defending any claim, demand or action shall be paid by the Company in advance of the final disposition of such proceeding upon the receipt of a written undertaking (which need not be secured) by or on behalf of the Manager to repay such amount if it shall ultimately be determined, by a final, nonappealable judgment by a court of competent jurisdiction, that the Manager is not entitled to be indemnified by the Company as authorized hereunder.

(c) The indemnification provided by this Section 5.6 shall be in addition to any other rights to which each Manager may be entitled under any agreement with the Company or vote of the Members, as a matter of law or otherwise, both as to action or inaction of the Manager in its capacity as a Manager, and to action or inaction in another capacity, and shall continue as to a Manager who has ceased to serve in such capacity and shall inure to the benefit of the heirs, successors, assigns, administrators and personal representatives of the Manager.

(d) Any indemnification hereunder shall be satisfied solely out of the assets of the Company, and no Member shall be subject to personal liability by reason of these indemnification provisions.

(e) A Manager shall not be denied indemnification in whole or in part hereunder because the Manager had an interest in the transaction with respect to which the indemnification applies if the transaction was not prohibited by the terms of this Agreement.

(f) The provisions of this Section 5.6 are for the benefit of each Manager and the heirs, successors, assigns, administrators and personal representatives of the Manager.

5.7 Other Business of Managers or Members. Any Member or Manager may engage independently or with others in other business ventures of every nature and description, including, without limitation, the rendering of advice or services of any kind to other investors and the making or management of other investments, including, without limitation, investments in real property. Neither the Company nor any Member or Manager shall have any right by virtue of this Agreement or the relationship created hereby in or to such other ventures or activities or to the income or proceeds derived therefrom.

ARTICLE 6
ACTIONS OF MEMBERS

6.1 Voting Rights. Except as otherwise provided in this Agreement or as required by law, the affirmative vote, consent or agreement of Members holding a majority of the Voting Units shall be the act of the Members. All Members shall be entitled to attend meetings of the Members. One Unit shall equal one vote on matters with respect to which the Members are entitled to vote under this Agreement. Except as otherwise provided in the Act, the Company's Articles or this Agreement, a majority of Units shall constitute a quorum and the voting of such majority shall constitute the act of those Members. Members may vote by written proxy. Members may also conduct business by unanimous written consent of all of the Members.

6.2 Quorum. As set forth above, if any business is to be transacted by the Members, the presence of such Members holding a majority of the Voting Units shall constitute a quorum for the transaction of business. If a quorum is not present at said meeting, a majority of the Voting Units represented may adjourn the meeting from time to time without further notice.

6.3 Action Without a Meeting. Any action required or permitted to be taken by the Members by vote may be taken without a meeting on written consent. The consent shall set forth the actions so taken and shall be signed by Members holding the requisite Voting Units.

6.4 Meetings of Members. Meetings of Members, for any purpose or purposes appropriate for action by Members, may be called by any Manager or by Members owning, in the aggregate, at least 10% of the Voting Units.

6.5 Place of Meeting. All meetings shall take place at the Company's principal place of business or at such other place as may be designated by the Manager calling the meeting.

6.6 Notice of Meetings. Written notice stating the date, time and place of the meeting and a description of the purpose or purposes for which the meeting is called, shall be mailed, unless oral notice is reasonable under the circumstances, not fewer than three (3) nor more than thirty (30) calendar days before the date of the meeting, by or at the direction of the Members or Manager who has called the meeting, to each Member. If mailed, such notice is effective when mailed addressed to the Member's address shown in the Company's current record of Members, with postage prepaid.

6.7 Telephonic Participation at a Meeting of the Members. Members may participate in a meeting of the Members by means of a conference telephone or similar communications equipment by which all persons participating in the meeting can hear each other at the same time. Participation by such means shall constitute presence in person at the meeting.

6.8 Waiver of Notice. A Member may waive any notice required by this Agreement before or after any meeting by signing a written waiver of the Member's right to receive notice of such meeting. A Member's attendance at a meeting: (i) waives objection to lack of notice or defective notice of the meeting, unless the Member at the beginning of the meeting or promptly upon the Member's arrival objects to holding the meeting or transacting business at the meeting; (ii) waives objection to consideration of a particular matter at the meeting that is not within the purpose or purposes described in the meeting notice, unless the Member objects to considering the matter when it is presented; and (iii) results in a presumption that the Member assented to the action taken at such meeting unless such Member's dissent shall be entered in the minutes of the meeting or unless such Member shall file his/her/its written dissent to such

action with the person acting as the secretary of the meeting before the adjournment thereof, or shall personally deliver or forward such written dissent by registered mail to the other Members immediately after the adjournment of the meeting; provided, however, such right to dissent shall not apply to a Member who voted in favor of any action at such meeting.

ARTICLE 7
TRANSFER OF MEMBERSHIP INTERESTS

7.1 Restriction on Transfer. No Member may sell, transfer, encumber, assign, gift or otherwise dispose of any part of his/her/its Units except in accordance with the terms of this Article **7**. No transfer by a Member in violation of the provisions of this Agreement shall be valid.

7.2 Transfer Requirements. A Member owning Voting Units may transfer such Units to any other Member or to any lineal descendant or any trust for the benefit of his/her lineal descendants (collectively, "Permitted Transferees") at any time. As a condition to the transfer of any Units to any Permitted Transferee which is not a Member, the Permitted Transferee must accept and agree to be bound by the terms and provisions of this Agreement and must execute such other documents or instruments as the Manager may require to evidence such acceptance and agreement. Upon satisfaction of such condition, the Permitted Transferee shall become a substitute Member entitled to all the rights of the Member transferring such Unit(s).

A Member may transfer any Units to a person who is not a Permitted Transferee only if the requirements of items (a) through (d) below are first satisfied:

(a) Unless otherwise approved in writing by the Members holding 100% of the outstanding Voting Units, in the case of a proposed transfer of all or a portion of the Member's Units (whether by gift, sale or other disposition), the Member shall have first made the offer to sell said Units to the Company as hereinafter described in Section 7.3 below and such offer shall not have been accepted by Company.

(b) The transferee accepts and agrees to be bound by the terms and provisions of this Agreement;

(c) Such other documents or instruments as the Manager may require are executed by the transferee to evidence such acceptance and agreement; and

(d) The transferor or the transferee pays or reimburses the Company for all reasonable legal fees, filing and publication costs incurred by the Company in connection with the transfer of such Unit(s).

Upon satisfaction of items (a) through (d) above, the transferee shall become a substitute Member entitled to all the rights of the Member transferring such Unit(s).

7.3 Right of First Refusal. Except as otherwise provided for in this Article 7, no Member, whether directly or indirectly or by any successor in interest, shall sell, transfer, encumber, assign, gift or otherwise dispose of his/her/its Units unless said Member first offers to sell said Units to the Company in accordance with the following provisions of this Section (said Member is referred to in this Section 7.3 as "Selling Member"). Any transfer of said Units shall be invalid unless the terms of this Section are fully complied with or waived in writing by all parties in interest, as provided for above, and any such invalid transfer shall entitle such parties to legal and equitable relief.

(a) Restriction on Transfer. No Member may offer his/her/its Units to the Company under this Section until he or she has received a bona fide offer in writing to purchase his/ her/its Units. The offer by the Selling Member must include a true copy of the written offer of the bona fide bidder(s) setting forth all terms and conditions of the proposed purchase and the name(s) and address(es) of the bona fide bidder(s). The price and terms of the offer to the Company shall be the price and terms offered by the bona fide bidder(s) except as otherwise provided in this Section 7.3 ("Purchase Price"). A "bona fide offer" shall mean a written offer to purchase from a financially responsible person(s), identified therein by name and address, reasonably appearing able to comply with the terms of said offer. A "bona fide bidder" shall mean a person who presents a bona fide offer.

(b) Company Option to Purchase. The Company shall have the right to purchase all (but not less than all) of the offered Units by accepting the offer not later than thirty (30) days after receiving written notice of the bona fide offer. The offer shall be accepted by delivering to the Selling Member a written notice indicating such acceptance ("Notice of Acceptance"). Failure to execute and deliver the Notice of Acceptance within the thirty (30) day period shall constitute a rejection of the offer. However, if the offer is rejected by the Company and if the Selling Member shall fail to make such sale to said bona fide bidder(s) upon the terms set forth in the bona fide offer within thirty (30) days following the date of expiration of the offer to the Company, the restrictions set forth herein shall apply and the Selling Member must again comply with the provisions of this Section. The effective date of sale shall be the last day of the calendar month in which the Company's written Notice of Acceptance is delivered to the Selling Member ("Effective Date of Sale").

(c) Closing. The Closing of such purchase and sale shall take place at the offices of the Company or at an alternative location mutually agreed upon by the parties. The date of Closing shall not be more than sixty (60) days following the Effective Date of Sale (the "Closing"). During the interim period from the Effective Date of Sale of Selling Member's Units until Closing, Selling Member shall be deemed to have given irrevocable proxies to the other Members, pro rata based on their respective ownership of Voting Units, to vote all Units owned by Selling Member, to the extent the holder of such Units would be entitled to vote on any matters. Selling Member shall not be entitled to notice of Company meetings and the sole right of said Member with respect to the Units to be purchased and sold hereunder shall be the entitlement to receive payment of the Purchase Price as hereinafter provided. At Closing, Company shall pay the Purchase Price due to Selling Member as specified in Subsection (d) below and said Selling Member shall sign any reasonable documentation required by Company evidencing the conveyance of said Selling Member's Units.

(d) Payment of Purchase Price. Company shall pay to said Selling Member in cash at Closing ten percent (10%) of the Purchase Price or an amount equal to the net cash surrender value (*i.e.*, reduced by any loans or other obligations secured by such policy(ies)) of any life insurance policy(ies) owned by the Company on the life of said Selling Member, whichever is higher, but in no event more than the Purchase Price. Concurrently with said payment at Closing, Company shall execute and deliver to said Selling Member a promissory note for the balance of the Purchase Price. The note shall provide for payment of said unpaid balance in equal consecutive monthly installments of principal and interest over that number of months, not exceeding sixty (60) as elected by Company. The first monthly installment will be due one (1) month after Closing. Interest

shall accrue from the Effective Date of Sale, on the unpaid principal at the fixed rate equal to the appropriate Applicable Federal Rate as published by the Internal Revenue Service for the month in which Closing occurs. The promissory note shall be subject to prepayment, without penalty and with savings of interest not yet accrued, in whole or in part, at any time. The due date of the promissory note shall be subject to acceleration at the option of the holder upon default in the payment of any monthly installment which is not cured by payment of amounts due within five (5) business days following written notice of default, under the promissory note, sale of the Company or all or substantially all of its assets. The promissory note shall be secured by a perfected security interest in all Company assets subordinate only to any perfected liens or encumbrances existing as of the date of receipt by the Company of the bona fide offer.

(e) Profits and Losses. From and after the Effective Date of Sale, Taxable Income and Taxable Losses of the Company for the period commencing on such date and continuing thereafter shall be allocated pro rata to the remaining Members of Company exclusive of said Selling Member.

7.4 Release, Indemnification and Hold Harmless of Selling Member. In the event a Selling Member has personally guaranteed or otherwise assumed personal liability for the payment of any debts or liabilities owed from Company to any non Member ("Third Party Claim"), Company shall use its reasonable best efforts to obtain the release of Selling Member from any liability on said Third Party Claim. In the event Company is unable to obtain the full release of Selling Member from any Third Party Claim, Company shall indemnify and hold harmless Selling Member from and against any and all losses, claims, demands, costs, damages, liabilities, expenses (including reasonable attorney fees and disbursements), judgments, fines, settlements and other amounts arising from any and all Third Party Claims.

7.5 New Members. A new Member of the Company may be admitted upon the unanimous written consent of the then existing Members holding Voting Units, the payment of a Capital Contribution to the Company by the new Member, and the new Member's signing an Addendum to this Agreement agreeing to be bound to its terms; provided however, such new Member shall only be entitled to the receipt of Nonvoting Units in exchange for such Capital Contribution. Upon admission of a new Member, Appendix "A" will be amended to reflect the additional Member.

ARTICLE 8
LIMITED LIABILITY OF MEMBERS
LIABILITY OF MEMBERS TO COMPANY

8.1 Generally. The Members are not liable under judgment, decree or order of a court, or in any other manner for a debt, obligation or liability of the Company.

8.2 Liability to Company. A Member is liable to the Company:

(a) For the difference between the Capital Contribution of the Member as actually made and the Capital Contribution stated in this Agreement as having been made; and

(b) For any unpaid Capital Contribution which a Member agreed, pursuant to Section 3.1 and/or 3.2 of this Agreement, to make in the future.

8.3 Property in Trust. A Member holds as trustee for the Company:

(a) Specific property stated in the Articles or in this Agreement as contributed by such Member, but which was not contributed or which has been wrongly or erroneously returned; and

(b) Money or other property wrongfully paid or conveyed to such Member on account of the Capital Contribution of the Member.

8.4 Waiver of Liability to Company. The liabilities of the Member set forth in Section 8.2 above can be waived or compromised only by the consent of all Members; but such waiver or compromise shall not affect the right of a creditor of the Company who extended credit or whose claim arose after the filing and before a cancellation or amendment of the Articles to enforce the liabilities of such Member to the Company.

8.5 Liability Upon Return of Capital Contribution. When a Member has rightfully received the return in whole or in part of a Capital Contribution, the Member is nevertheless liable to the Company for any sum, not in excess of the returned capital with interest, necessary to discharge the liability to all creditors of the Company who extended credit or whose claims arose before such return of capital.

ARTICLE 9
RECORDS, FINANCIAL AND TAX REPORTING

9.1 Records and Accounting. The books of account of the Company shall be maintained at the Company's principal place of business. Each Member or his/her/its duly authorized representative shall have access to such books. The Company shall prepare its financial statements using generally accepted accounting principles, consistently applied.

9.2 Tax Information. The Tax Matters Member (as defined below) will use his/her/its best efforts to cause to be delivered, as soon as practical after the end of each fiscal year of the Company, to the Members and Persons who were Members during such fiscal year, all information concerning the Company necessary to enable such Member or Person to prepare such Member's (or Person's) federal and state income tax returns for such fiscal year, including a statement indicating such Member's (or Person's) share of Taxable Income, Tax Losses, deductions and credits for such fiscal year for Federal and state income tax purposes, and the amount of any Distribution made to or for the account of such Member or Person during such fiscal year pursuant to this Agreement.

9.3 Tax Returns. The Tax Matters Member shall cause income tax returns for the Company to be prepared and timely filed in accordance with applicable law.

9.4 Tax Elections. The Tax Matters Member at any time and from time to time, may make such tax elections as it deems necessary or desirable, in his/her/its discretion.

9.5 Tax Matters Member. James N. Posey is hereby appointed and authorized to perform all duties imposed by Sections 6221 and 6232 of the Code as "Tax Matters Member" of the Company. The Company shall indemnify, to the fullest extent permitted by law, the Tax Matters Member from and against any damages and losses (including attorneys' fees) arising out of or incurred in connection with any action taken or omitted to be taken by the Tax Matters

Member, provided such action taken or omitted to be taken does not constitute fraud, gross negligence or willful misconduct.

9.6 Accounting. The books of the Company shall be kept on a cash basis for all purposes, including tax purposes.

9.7 Bank Accounts. The bank accounts of the Company shall be maintained in such institutions as the Manager shall determine. All deposits and other funds not needed in the operation of the business may be invested in the discretion of the Manager. The funds of the Company shall not be commingled with the funds of any other Person.

ARTICLE 10
TERMINATION AND DISSOLUTION

10.1 Events Requiring Dissolution. The Company shall be dissolved upon the happening of any of the following events:

(a) The occurrence of any event which would make unlawful the continuing existence of the Company; or

(b) The vote of Members holding not less than one hundred percent (100%) of the Voting Units to dissolve.

As soon as possible following the occurrence of any of the events provided in subparagraphs (a) and (b) above, pursuant to which the Company will not be continued, the Company shall prepare and execute a statement of intent to dissolve in such form as shall be prescribed by the Secretary of State of the State of Nebraska and the same shall be delivered to that office, or as otherwise required by law.

10.2 Liquidation.

(a) Upon dissolution of the Company, the Manager shall liquidate the assets of the Company, apply and distribute the proceeds thereof as contemplated by this Section 10.2 and cause Articles of Dissolution to be filed with the State of Nebraska.

(b) After payment of liabilities owing to creditors of the Company, the Manager shall set aside as a reserve such amount as it deems reasonably necessary for any contingent or unforeseen liabilities or obligations of the Company. Said reserve may be paid over by the Manager to a bank, trust company or other financial institution to be held in escrow for the purpose of paying any such contingent or unforeseen liabilities or obligations and, at the expiration of such period as the Manager may deem advisable, the amount in such reserve shall be distributed to the Members in the manner set forth in Section 10.2(c) below.

(c) After paying such liabilities and providing for such reserves, the Manager shall cause the remaining net assets of the Company to be distributed to the Members in accordance with the Code and the Regulations promulgated thereunder, but generally in accordance with their positive Capital Account Balances, on the dates of distribution.

(d) No Member shall have the right to demand or receive property other than cash upon the dissolution and termination of the Company. The foregoing

notwithstanding, if the Manager shall determine that an immediate sale of part or all of the Company's assets would cause undue loss to the Members, the Manager may, after having given Notification to all the Members, to the extent not then prohibited by any applicable law of any jurisdiction in which the Company is then formed or qualified, either (i) defer liquidation of and withhold from distribution for a reasonable time any assets of the Company except those necessary to satisfy the Company's debts and obligations or (ii) distribute any assets to the Members in kind. If any assets of the Company are to be distributed in kind, such assets shall be distributed on the basis of the fair market value thereof, and any Member entitled to any interest in such assets shall receive such interest therein as a tenant-in-common with all recipient Members so entitled. The fair market value of such assets shall be determined by an independent appraiser selected by the Manager.

(e) Each Member shall look solely to the assets of the Company for all distributions to be made by the Company pursuant to this Agreement, including distributions with respect to his, her or its Capital Contribution thereto and his, her or its share of Distributable Cash, and shall have no recourse therefor, upon dissolution or otherwise, against the Manager or any recipient Member.

10.3 Articles of Dissolution. When all debts, liabilities and obligations have been paid and discharged or adequate provision had been made therefore and all of the remaining property and assets of the Company have been distributed to the Members, articles of dissolution shall be prepared, executed and verified by the person signing the articles of dissolution, and delivered to the Secretary of State of the State of Nebraska, or as otherwise required by law.

10.4 Distribution of Assets Upon Dissolution. In settling accounts after dissolution, the liabilities of the Company shall be entitled to payment in the following order:

(a) Those to creditors in the order of priority as provided by law, except those to Members of the Company on account of their Capital Contributions;

(b) Those to Members of the Company in respect of their share of the profits and other compensation by way of income on their Capital Contributions; and

(c) Those to Members of the Company in respect of their Capital Contributions to the Company.

Members shall share in the Company assets in respect to their claims for capital and in respect to their claims for profits or for compensation by way of income on their Capital Contributions, in proportion to the respective amounts of the claims.

ARTICLE 11
MISCELLANEOUS

11.1 Authority to Act. Notwithstanding anything to the contrary contained herein, any act of all the Members, made in accordance with this Agreement in carrying out the business of the Company, shall bind the Company.

11.2 Entire Agreement. This Agreement is the sole operating agreement of the Company and constitutes the entire agreement among the Members and supersedes any prior

agreements or understandings among the Members, oral or written, all of which are hereby canceled. This Agreement may be amended only upon the affirmative vote of the holders of one hundred percent (100%) of the Voting Units.

11.3 No Waiver. No failure or delay on the part of any Member in exercising any rights under this Agreement, or in insisting on strict performance of any covenant or condition contained in this Agreement, shall operate as a waiver of any of such Member's rights hereunder.

11.4 Creditors. The provisions of this Agreement shall be deemed to be for the exclusive benefit of the undersigned Members. None of the provisions of this Agreement shall be for the benefit of or enforceable by any third party, including without limitation, any creditor of the Company.

11.5 Equitable Relief, Attorneys' Fees. The Members agree that the remedy of damages at law for a violation by a Member of any of the terms or conditions of this Agreement is an inadequate remedy. In recognition of the irreparable harm that such a violation would cause the Company and its Members, the Members agree that in addition to any other remedies or relief afforded by law, the Company and/or one or more of its Members may obtain an injunction against an actual or threatened violation of this Agreement or may obtain an order compelling the Member to specifically perform any provisions of this Agreement, it being the understanding of the Members that both damages and an injunction or order of specific performance shall be proper modes of relief and are not to be considered alternative or mutually exclusive remedies. In the event of any such actual or threatened violation, the violating Member agrees to pay the costs, expenses, and reasonable attorneys' fees incurred by the Company and its Members in pursuing any of its/their rights with respect to such actual or threatened violation, in addition to the actual damages sustained by the Company and/or its Members as a result thereof.

11.6 Rights and Remedies Cumulative. The rights and remedies provided in this Agreement are cumulative, and the use of any one right or remedy by the Company or any Member shall not preclude or waive the right to use any or all other remedies. Such rights and remedies are given in addition to any other rights and remedies the Company or Members may have under the Act, applicable statutes, ordinances, common law or otherwise.

11.7 Counterparts. This Agreement may be executed in one or more counterparts, and by facsimile transmission, each which shall be deemed an original, but together shall constitute one and the same instrument.

IN WITNESS WHEREOF, all of the Members have executed this Agreement effective 11/3, 2004.

James N. Posey, Member

Dawn D. Posey, Member

APPENDIX "A"

MEMBER NAME	CAPITAL CONTRIBUTION	VOTING UNITS	PERCENTAGE INTEREST
James N. Posey	$500	5	50%
Dawn D. Posey	$500	5	50%

CONSENT TO ACTION IN LIEU OF
FIRST MEETING OF THE MEMBERS OF
JDP HOLDINGS, LLC

The undersigned, constituting all the Members of JDP Holdings, LLC, a Nebraska limited liability company (the "Company"), hereby consent, pursuant to the Limited Liability Company Act of the State of Nebraska, to the adoption hereof and do hereby adopt the following resolutions and declare them to be in full force and effect as if adopted at the first meeting of the Members of the Company:

RESOLVED, that all actions taken by David M. Dvorak to organize the Company be, and hereby are, ratified, adopted and approved.

RESOLVED FURTHER, that David M. Dvorak is hereby removed as Manager and James N. Posey is hereby elected as the Manager of the Company, to serve until the next meeting of the Members or until his successor or successors are elected and qualified.

RESOLVED FURTHER, that the Operating Agreement, as signed by James N. Posey and Dawn D. Posey, is hereby adopted by the Company, and the original shall be made a part of the minute book.

Dated effective this 20th day of October, 2004.

James N. Posey, Member

Dawn D. Posey, Member

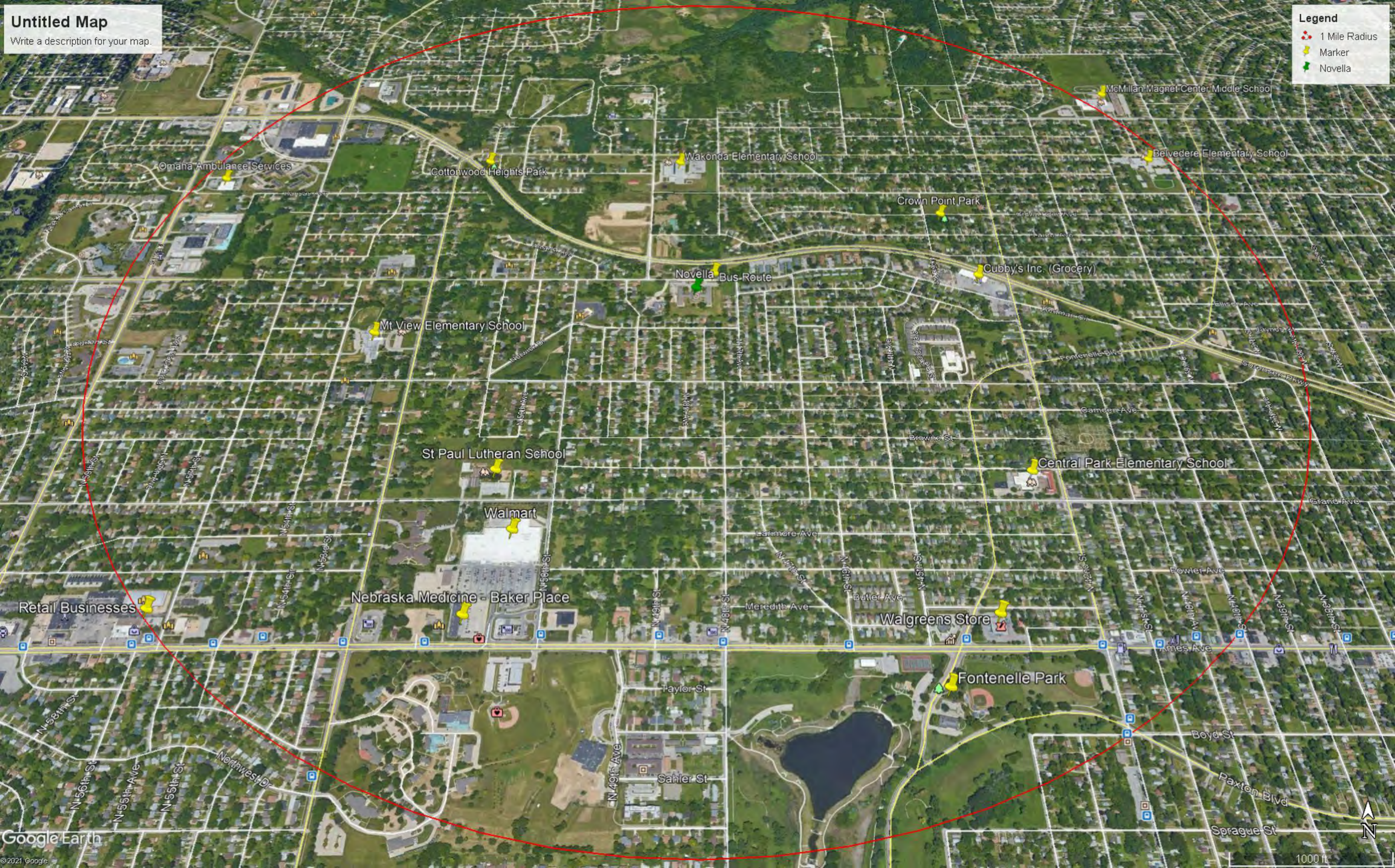
Untitled Map
Write a description for your map.
Legend
1 Mile Radius
Marker
Novella
McMillan Magnet Center Middle School
Belvedere Elementary School
Omaha Ambulance Services
Cottonwood Heights Park
Wakonda Elementary School
Crown Point Park
Novella Bus Route
Cubby's Inc. (Grocery)
Mt View Elementary School
St Paul Lutheran School
Central Park Elementary School
Walmart
Retail Businesses
Nebraska Medicine - Baker Place
Walgreens Store
Fontenelle Park
Google Earth
©2021 Google
1000 ft

Project Name: Novella - Senior Living Community **Project #:** 0

DEVELOPMENT COST SCHEDULE

(Complete the yellow-shaded areas)

	Estimated Total Development Costs	4% LIHTC Eligible Basis	4% or 9% LIHTC New Constr./Rehab. Eligible Basis	Amortized or Expended (Non-eligible)	Allowable 24% Limit - Developer, Contractor, Gen. Req.
Land	$ 400,000			$ 400,000	
Existing Structures	$ 300,000	$ -		$ 300,000	
Demolition (new)	$ 300,000			$ 300,000	
Demolition (rehab)	$ -	$ -	$ -	$ -	$ -
Site Grading, Clearing, etc.		$ -		$ -	$ -
Off-site Improvements	$ -			$ -	
New Building Hard Costs	$ 19,000,000	$ -	$ 18,000,000	$ -	$ 18,000,000
Rehabilitation Hard Costs	$ 5,000,000	$ -	$ 4,000,000	$ -	$ 4,000,000
Accessory Building	$ -	$ -	$ -	$ -	$ -
Construction Contingency	$ 1,800,000	$ -	$ 1,800,000	$ -	$ 1,800,000
Architect Fee - Design	$ 680,000	$ -	$ 680,000	$ -	$ 680,000
Architect Fee - Supervision	$ -	$ -	$ -	$ -	$ -
Engineering Fees	$ -	$ -	$ -	$ -	$ -
Survey	$ 10,000	$ -	$ 10,000	$ -	$ 10,000
Construction Insurance	$ 65,000	$ -	$ 65,000	$ -	$ 65,000
Construction Loan Interest	$ 1,200,000	$ -	$ 1,200,000	$ -	$ 1,200,000
Constr. Loan Origination Fee	$ 235,257	$ -	$ 235,257	$ -	$ 235,257
Construction Period Taxes	$ 45,000	$ -	$ 45,000	$ -	$ 45,000
Bridge Loan Expense*	$ -	$ -	$ -	$ -	$ -
Property Appraisal**	$ 12,000	$ -	$ 12,000		$ 12,000
LIHTC Fees	$ 268,000			$ 268,000	
AHTC Fees	$ 500			$ 500	
Environmental Study/Review	$ 15,000	$ -	$ 15,000	$ -	$ 15,000
Market Study	$ 5,500	$ -	$ 5,500	$ -	$ 5,500
Real Estate Attorney	$ 25,000	$ -	$ 25,000	$ -	$ 25,000
Real Estate Consultant	$ -	$ -	$ -	$ -	
LIHTC Consultant Fee	$ 92,000	$ -	$ 92,000	$ -	
Contractor Overhead	$ 680,000	$ -	$ 680,000	$ -	
Contractor Profit	$ 680,000	$ -	$ 680,000	$ -	
General Requirements		$ -		$ -	
Developer Overhead	$ -	$ -	$ -	$ -	
Developer Fee	$ 3,859,000	$ -	$ 3,859,000	$ -	
Title & Recording - Perm. Fin.	$ 40,000	$ -	$ 40,000	$ -	$ 40,000
Perm. Loan Origination Fee	$ 173,408			$ 173,408	
Cost Certification	$ 15,000			$ 15,000	
Lenders Counsel Fee	$ 40,000			$ 40,000	
Underwriter Fees	$ 25,000			$ 25,000	
Legal & Organizational	$ 120,000			$ 120,000	
Rent-up Reserves	$ 450,000			$ 450,000	
Operating Reserves	$ 496,000			$ 496,000	
Other Reserves:	$ 305,652			$ 305,652	
Upfront LIHTC Compliance Fees	$ 299,500			$ 299,500	
Upfront AHTC Compliance Fees	$ 1,500			$ 1,500	
Other: FHA HUD FEES		$ -	$ -	$ -	$ -
		$ -		$ -	$ -
	$ -	$ -	$ -	$ -	$ -
Other:	$ -	$ -	$ -	$ -	$ -
Other:	$ -	$ -	$ -	$ -	$ -
Total Residential Costs:	$ 36,638,317	$ -	$ 31,443,757	$ 3,194,560	$ 26,132,757
Total Commercial Space Costs	$ -				

*Bridge Loan Expense - eligible basis for construction period only.

**Appraisal - eligible only if done to evaluate feasibility of the project. If done as a lender requirement, the cost is not included in basis.

DEVELOPMENT COST SCHEDULE CONT.

	Total Residential Costs	4% LIHTC Eligible Basis	4% or 9% LIHTC New Constr./Rehab. Eligible Basis
From Previous Page	$ 36,638,317	$ -	$ 31,443,757
Deduct from Basis:			
Grant Proceeds		$ -	$ -
Non-qualified, Non-recourse Financing		$ -	$ -
Non-qualified Portion of Higher Quality Units (IRC Section 42(d)(3))		$ -	$ -
Historic Tax Credits		$ -	$ -
Over Architect/Engineering Fee Limit		$ -	$ -
Over Developer/Contractor Fee Limit		$ -	$ -
Total Eligible Basis		$ -	$ 31,443,757
Multiplied by the Applicable Fraction		100.0000%	100.0000%
Total Adjusted Eligible Basis		$ -	$ 31,443,757
Add to Eligible Basis:			
Project Located in Qualified Census Tract (QCT) x 130% or Basis Boost Requested (up to 130%)			130%
Total Qualified Basis		$ -	$ 40,876,884
Multiplied by the Applicable Percentage		4.00%	4.00%
Maximum Allowed LIHTC Request*		**$ -**	**$ 1,635,075**

Note: Developments located in a Qualified Census Tract may also add a portion of the adjusted basis of a community service facility targeted to serve tenants whose income is 60% or less or the Area Median Income (limited to 25% of the Development's eligible basis)

*Please note the calculations are for informational purposes only. Underwriting will be completed by NIFA staff during the final application review process. Results may vary based on data input errors, rounding, applicable fraction calculations, etc.

Developer/Contractor Fee Limit Calculation	
$ 26,132,757	Eligible Basis Towards Fee
24%	Percent Limit
$ 6,271,862	Maximum Allowed Fee
$ 5,311,000	Total Fee
$ -	Adjustment to Basis

Developer Fee Limit on Acquisition Calculation	
$ -	Eligible Basis Towards Fee
5%	Percent Limit
$ -	Maximum Allowed Fee
$ -	Total Fee
$ -	Adjustment to Basis

Architect/Engineering Fee Limit Calculation	
$ 22,000,000	Hard Construction Costs (in basis)
7%	Percent Limit
$ 1,540,000	Maximum Allowed Fee
$ 690,000	Total Fee
$ -	Adjustment to Basis

Grant Application

Row 138

Organization Name (if applicable)	Creighton University
Physical Address	2500 California Plaza, Omaha, NE. 68178
Mailing Address	780170 California Plaza Omaha, NE. 68178-0170
Website	www.creighton.edu
Social Media Accounts	Instagram – @creighton1878; Facebook – Creighton University; LinkedIn – Creighton University; witter - @Creighton;TikTok – @Creighton1878
Name	Catherine Todero, PhD, RN, FAAN
Title	Dean, College of Nursing & Vice Provost, Health Sciences Campuses
Email Address	CatherineTodero@creighton.edu
Phone	+1 (402) 280-3001
Team	Yes
	Mary Kunes-Connell, PhD, RN, Associate Dean, Academics, Assessment & Accreditation; Julie Manz, PhD, RN, CNE, Assistant Dean, Undergraduate Programs; Chelsie Hamzhie, DNP, APRN, FNP-C, Accelerated Faculty Chair - Omaha; Undergraduate Faculty of College of Nursing, Creighton University
Organizational Chart	Creighton University College of Nursing (CUCON) organizational chart illustrates the support staff on the left side of the chart and the faculty and program administration primarily on the right side of the chart. Creighton offers its Accelerated Bachelor of Science in Nursing (ABSN) in Omaha, Nebraska which is in the QCT. There is a specific Faculty Chair to provide direct leadership to the involved faculty. Undergraduate program administration is provided by an Assistant Dean. Oversight of programmatic quality is assured by an Associate Dean for Academic Assessment and Accreditation. (See attached org. chart with named positions illustrated in the darker boxes.)
Other Completed Projects and/or Accomplishments	Creighton's BSN undergraduate program is ranked in the top 8% (#51 of 681) of nursing programs in the country for 2023. Creighton has ranked highly nationally since the ratings have been done. Creighton has successfully offered its Accelerated Bachelor of Science (ABSN) for 47 years. Creighton's ABSN was started in 1975 and was one of the first in the nation. Creighton's NCLEX pass rates routinely exceed state and national pass rates. Pass rates typically average in the low to mid 90's. Creighton College of Nursing (CON) has established innovative 3+1 programs with four other Nebraska colleges or universities (Hastings College, York University, Concordia University – Nebraska, Wayne State College) which allow these liberal arts institutions and WSC to offer a nursing major through curricular collaboration. Creighton CON ABSN graduates are exceptionally competent and compassionate clinicians who are highly recruited by employers for the maturity and life experiences they bring to the discipline. Creighton also offers a graduate program to prepare advanced practice clinicians. Creighton was the first school in the state of Nebraska to offer the DNP credential.
Proposal Title	Nebraska ANEW- Accelerate Nursing Education and Workforce
Total Budget ($)	$14,300,000.00
LB1024 Grant Funding Request ($)	$11,300,000.00
Proposal Type	Service/program

Brief Proposal Summary	Nebraska ANEW-Accelerate Nursing Education and Workforce is one of four proposals being submitted by Creighton University. The four innovative and thoughtful projects collectively have the potential to be transformative, lead generational change, and have long-lasting economic growth. Nebraska needs nurses. In Nebraska, 66 of the state's counties have been deemed medically underserved. The current nursing shortage in the State of Nebraska is 4,192, which will increase to 5,436 in the year 2025. Approximately 50% of the statewide shortage is in the Omaha area. This nursing shortage affects both Nebraska's physical health and its economic health. Lack of care impedes the ability of communities throughout the state to attract and retain residents and the businesses that employ them. The pandemic, which disrupted the education of clinicians-in-training, has exacerbated, and intensified the needs. Nurses have also been part of the “great resignation” which followed the pandemic. Inadequate numbers of healthcare workers, in particular nurses, has led to staggering temporary contract labor costs and has resulted in closures and loss of health services in many healthcare systems. It is imperative that the supply of nurses be substantially increased to help address this workforce crisis. Creighton University offers a compelling proposal to increase the numbers of students who will have an accessible opportunity to pursue nursing careers in Nebraska. Through this initiative we seek $12.6 million from Nebraska ARPA funds to guarantee a minimum of 120 ABSN nursing graduates over the next three years committed to practice in Nebraska for three years. We will recruit an additional 40 students/year for the Creighton campus over the next three years, 2023-2026. Through this partnership we will provide talented and diverse students with a 40% scholarship and 20% tuition forgiveness per year for three years in exchange for a three-year commitment to work in Nebraska as a registered nurse. Lastly, because the program is intensive and students typically are encouraged not to work, the students would receive a $25,000 healthcare and living stipend.
Timeline	This proposal will be implemented over a three-year timeline 2023-2026. There are two admission cycles/year for the ABSN program. Assuming funds are available to begin scholarships in August 2023 (preferred option for Creighton) all 120 students will have completed the one-year program by mid-August of 2026. If scholarships funds are not available until January of 2024, an additional 12 students to the admission cycles in 2024 and 2025. Students will be tracked for the full-time three-year state work obligation to which they committed to receive the scholarship and funding. The tracking timeline will continue through 2029. Students who do not complete the work obligation will not have loans forgiven and the funds will be reallocated to another student who is willing to commit to serve Nebraska. Students will be asked to sign an agreement which addresses this obligation. Additional Admissions for the ABSN program* Year January August Total 2023 24 24 2024 24 24 48 2025 24 24 48 120 OR Year January August Total 2024 30 30 60 2025 30 30 60 120 *These students must commit to working full-time in Nebraska for at least three years. By July 2025, 80% of the program will be completed. i.e. 96 of the total 120 students will have been recruited and educated assuming a start date of August 2023. If the start date is later and students are not enrolled until January 2024 and adjusting student enrollment numbers, then by July 2025 75% of the program will be completed.
Percentage completed by July 2025	100%
Funding Goals	Long-Lasting Economic Growth (i.e., a proposal that will foster gainful employment opportunities and financial investment in the area, leading to the creation of generational wealth and widespread economic vitality in North and South Omaha)
Community Needs	Policy (i.e., develop or improve context-sensitive education, finance, health, training, zoning, etc.) Quality of Life (i.e., create or enhance natural spaces, mixed uses, parks, safety, etc.)
"other" explanation	
Proposal Description and Needs Alignment	Creighton University offers a compelling proposal to guarantee a minimum of 120 ABSN nursing graduates over the next three years committed to practice in Nebraska for three years. These practice ready graduates will help fill the nursing shortage that the state and specifically the Omaha community is

	experiencing. For a community to thrive, healthcare must be accessible but also high quality. A robust nursing workforce is important for the infrastructure and economic stability of any hospital or healthcare organization. Adequate nursing personnel assure that patients get the care they need, and patient outcomes are enhanced. Nurses also help improve community health in their capacity as engaged community members thus contributing to quality of life for community residents.
Visioning Workshop Findings Alignment	Nebraska ANEW-Accelerate Nursing Education and Workforce supports the findings of the visioning workshops for North and South Omaha by producing nurses committed to working in Nebraska for three years. This directly supports the retention of the young population to generate social capital. It also creates a career pathway to decrease labor shortages, specifically nursing shortages in Nebraska and nationally. Nursing education often appeals to first generation university students. Opportunities for a degree in nursing supported by scholarship and a living stipend, allow for a bridge to community enrichment and the upskilling of a workforce. Salaries in nursing are very respectable and can support a family; thus, providing a gateway to building generational wealth. Generational wealth affects social mobility, financial security and access to resources. All of which would be key reinvestment opportunities in North and South Omaha. As an institution of higher learning within the designated census tracts, Creighton brings education to our community and can draw upon the rich diversity within the community to provide health care providers that reflect their communities. Public comments stressed, and this initiative supports, the need for public-private partnerships within the communities to increase investment. The need for workforce upskilling was identified as a specific opportunity by the public participants. South Omaha public comments included the opportunity to develop and expand health care jobs, which would be the direct result of the Nebraska-ANEW section of the Creighton proposal.
Priorities Alignment	As outlined in LB 1024, the focus of the bill is to mitigate the negative effects of the COVID-19 public health emergency and those related challenges that were disproportionately felt in low-income and minority communities such as North and South Omaha. Creighton is in the qualified census tract and has a long history of providing, through its health professions education programs, low-cost or free healthcare services in the designated census tracts. Assistance for students to attend Creighton and earn nursing degrees helps address the needs of these communities long into the future. This Creighton University proposal creates access to resources to support the education of students for ABSN education with a three-year commitment to the State of Nebraska. Creighton's proposal for Nebraska-ANEW directly addresses the critical nursing shortage exacerbated by COVID-19. The intent of the program is to provide nursing professionals that will remain in the metropolitan area and return that education and resources to their communities by investing themselves and their resources in the community. The Creighton University proposal directly benefits the designated census tracts within North and South Omaha by including recruitment of members of the community from those demographic areas as outlined in LB 1024. The proposal will also help support the designated communities and the state with more access and support of healthcare by addressing the nursing shortage.
Economic Impact	This proposal will not create jobs, but rather will contribute to the documented shortage of registered nurses in our Nebraska communities. This proposal seeks to prepare graduates who will fill some of the positions that are currently open in virtually every hospital or healthcare organization in the state. The median salary for nurses in Nebraska in 2022 is $69,000. This is likely to rise in the future. A BSN in nursing is an entry point into the profession and with additional credentials nurses can make substantially more income.
	Medium Salary for nurses in Nebraska in 2022 is 69000.
Community Benefit	Physical health, mental health, and general perceptions of well-being are important factors in a good quality of life. Access to high quality health care is therefore a vital component to assure quality of life in any community. Without the nurses needed to

	care for patients, hospitals have been forced to close beds or discontinue services. Last year from August-December 2021, Governor Ricketts issued Executive Order 21-12 to authorize the credentialing of retired or inactive healthcare professionals, defer certain continuing education requirements, and suspend various statutes to allow new healthcare providers seeking a license to begin practice. Additionally, Gov. Ricketts issued a Directed Health Measure (DHM) to respond to the hospital staffing shortage. The DHM suspended inpatient Class D and Class E elective surgeries for all Acute Care, Critical Care, and Children's Hospitals. These are elective surgeries that can wait four weeks or longer without substantially changing a patient's outcome. To facilitate these actions, Governor Ricketts declared a hospital staffing emergency as part of the EO. Closed beds and staggering costs of temporary contract labor (travelling nurses) have created severe financial pressures on many hospitals. Nationwide 53% of healthcare systems are projected to have negative margins for the rest of 2022. CommonSpirit, parent company of CHI hospitals, sprinkled throughout Nebraska, reported an operating loss of $1.3 billion for the 12-month period ending June 30, 2022. The answer to improving hospital financial performance includes lowering contract labor costs, reducing nurse turnover and improving recruitment and retention. This project will contribute to the supply side of the nursing equation for the state of Nebraska.
Best Practices/Innovation	
Outcome Measurement	Success of the project will be measured by tracking outcomes of graduation, employment, and salaries. The specific outcomes to be tracked will include the number of scholarship recipients who graduate within the one-year timeframe and who successfully pass the national licensing exam to practice as a registered nurse in Nebraska. The College of Nursing will track these data. Additional outcomes to be measured will include employment as a registered nurse in the state of Nebraska for at least three years. This will be tracked by a Creighton employed Program Manager assigned to the NE-ANEW program. Additionally, the first job obtained upon graduation and the starting salary will also be tracked as an outcome by the Creighton University Career Center.
	This will be tracked by a Creighton employed Program Manager assigned to the NE-ANEW program. Additionally, the first job obtained upon graduation and the starting salary will also be tracked as an outcome by the Creighton University Career Center.
Partnerships	Yes
	Creighton University's College of Nursing has secured four partnerships with smaller colleges and universities in the state (that do not offer nursing degrees) to offer the Accelerated Bachelor of Science degree in a 3+1 curricular arrangement. The partnerships include Hastings College, York University, Concordia University – Nebraska, and Wayne State College. These partnerships provide a pipeline of students for Creighton's Accelerated BSN program in addition to the students Creighton recruits from its Omaha campus and the surrounding community. The partnerships are also good for the participating universities because it allows them a viable option for recruiting students to their campuses who may wish to have a nursing career without having to establish their own nursing major. The option contributes to the economic health of the college and the rural communities where the colleges are located. The model also benefits students in several ways. Students fully engage in the smaller liberal arts college experience. It is popular with student athletes who may want to play college sports but not be able to do so at a larger institution. Students also graduate with two degrees in four years. All the partnerships are formalized through written agreements detailing each partner's responsibility. Since nursing is a practice discipline Creighton CON also has several contracts with community-based agencies that provide learning opportunities for nursing students. Among these are the hospital systems, such as CHI, Methodist, Veterans Administration and Omaha Children's Hospital as well as Federally Qualified Health Centers, and a myriad organizations that provide health care or social services such as housing for the underserved; several of these partnerships bring nursing

	students and faculty and their care to residents of the Qualified Census Tracts.
Displacement	No
Displacement explanation	
Physical Location	The education of the ABSN students will take place at Creighton University 2500 California Plaza, Omaha, NE 68178. Creighton University is within the Qualified Census Tract. Students also provide nursing clinical services with vulnerable/under-resourced populations across the lifespan at several locations within the QCT including: • CHI Health - Creighton University Medical Center, 2412 Cuming St. • Creighton University Medical Center- Bergan Mercy, 7500 Mercy Road • Boystown National Research Hospital, 601 N 30th St. • Educare Kellom 2123 Paul St. • Educare Indian Hill, 3110 W St. • Corrigan Senior Center 3819 X St. • One World Community Health Centers, Livestock Exchange 4920 So. 30th St. • Monen Clinic at Heart Ministries Center, 2221 Wirt St. • Charles Drew Health Center, 2915 Grant St. A more complete list of service locations within the QCT is included in the attached document (Community Agencies).
Qualified Census Tract	Within one or more QCTs
Additional Location Documents	
Property Zoning	
Is the project connected to utilities?	
Design, Estimating, and Bidding	
General Contractor	
Request Rationale	See attached proforma.
Grant Funds Usage	Creighton University will utilize LB1024 funds to recruit and educate 120 nursing students over three years beginning August 2023. Creighton will target to recruit students for the Omaha campus for the terms beginning in August and January of each academic year (year three will only target students for the August term). Graduates must commit to working in Nebraska as registered nurses to receive a 40% scholarship and 20% tuition remission for three years. The cost of tuition and fees is estimated at $3.0 million in academic year 2023, with annual increases in tuition rates and fees totaling 3%, for a total estimated cost of $7.6 million. Recognizing this is an intense program and students will have limited ability to work outside the program, each student will receive a $25,000 stipend to cover health care and living costs during their time in the program. To administer the program Creighton will add a clinical placement manager and a program manager. Creighton University requests reimbursement for the salary and benefit cost associated with these positions, estimated at $0.7 million. If funds are not available to begin scholarships until January 2024, there will be adjustments to the budget associated with the number of students enrolled each year as rates and fees are updated annually. The total change in the program cost over the three-year period would be less than $50,000. First year costs would be lower, offset by higher costs in years two and three of the program
Proposal Financial Sustainability	No

	Since this proposal is dependent on student scholarships, it would not be extendable beyond the initial 3-year window unless an additional source of funding was identified.
Funding Sources	
Scalability	Due to the timeline to recruit both students and faculty, and the facility requirements of the program, it will be challenging to scale beyond the initial commitment of 120 additional students on the Omaha campus. However, awareness of the assistance may make this process easier and scaling up could be possible. Students are typically admitted in cohorts of eight. The numbers up or down could be raised or lowered each term by that factor. Meaningful impact to the workforce is not accomplished if the proposal is scaled back too far, but numbers of students supported could be adjusted. The proposed budget cost per graduate is shown in the attached budget request.
Financial Commitment	Creighton University will contribute an estimated $3.0 million in incremental investment related to staffing, recruiting, supplies, other non-salary related expenses and facility costs. This total includes an estimated $1.9 million in faculty salaries and benefits and $0.1 million in staff salaries and benefits to support ongoing program management. Recruitment costs for students and faculty are estimated to be $0.3 million. Costs related to materials and other non-salary expenses are estimated to be $0.4 million and the estimate for facility related costs is $0.4 million. See the Worksheet attached which specifically lists Creighton University contribution.
ARPA Compliance Acknowledgment	☑
ARPA Reporting and Monitoring Process Acknowledgme	☑
LB1024 Funding Sources Acknowledgment	☑
Public Information	☑
File Uploads	Organizational Chart Proposal Budget/Sources and Uses

Creighton University ARPA Proposal

Nebraska ANEW: Accelerate Nursing Education and Workforce

Scenario 1: August 2023 Start	AY23/24 YEAR 1	AY24/25 YEAR 2	AY25/26 YEAR 3	3 YEAR TOTAL
Student Enrollment	**48**	**48**	**24**	**120**
Student Enrollment Target - August	24	24	24	72
Student Enrollment Target - January	24	24		48
Tuition & Fees	**$2,960,517**	**$3,049,332**	**$1,570,406**	**$7,580,255**
40% Scholarship	$1,184,207	$1,219,733	$628,162	$3,032,102
60% Remission (20% for 3 years)	$1,776,310	$1,829,599	$942,244	$4,548,153
Student Health Care & Living Stipends	**$1,200,000**	**$1,200,000**	**$600,000**	**$3,000,000**
Scholarship Administration	**$241,661**	**$248,911**	**$256,378**	**$746,950**
Clinical Placement Mgr	$114,471	$117,905	$121,442	$353,818
Program Mgr	$127,190	$131,006	$134,936	$393,132
Total Proposed Program Budget	**$4,402,178**	**$4,498,243**	**$2,426,784**	**$11,327,205**
		Proposed Budget per Graduate		**$94,393**

Scenario 2: January 2024 Start	AY23/24 YEAR 1	AY24/25 YEAR 2	AY25/26 YEAR 3	3 YEAR TOTAL
Student Enrollment	**30**	**60**	**30**	**120**
Student Enrollment Target - August		30	30	60
Student Enrollment Target - January	30	30		60
Tuition & Fees	**$1,850,323**	**$3,811,665**	**$1,963,008**	**$7,624,996**
40% Scholarship	$740,129	$1,524,666	$785,203	$3,049,998
60% Remission	$1,110,194	$2,286,999	$1,177,805	$4,574,997
Student Health Care & Living Stipends	**$750,000**	**$1,500,000**	**$750,000**	**$3,000,000**
Scholarship Administration	**$241,661**	**$248,911**	**$256,378**	**$746,950**
Clinical Placement Mgr	$114,471	$117,905	$121,442	$353,818
Program Mgr	$127,190	$131,006	$134,936	$393,132
Total Proposed Program Budget	**$2,841,984**	**$5,560,576**	**$2,969,386**	**$11,371,946**
		Proposed Budget per Graduate		**$94,766**

Agency Name	Street Address	City	State	Zip	
Bethlehem House	2301 S 15th Street	Omaha	NE	68108	
CHI "L St" Clinic	4220 L Street	Omaha	NE	68107	
Charles Drew Community Health Center	2915 Grant St	Omaha	NE	68111	
City Sprouts	4002 Seward St - PO Box 31593	Omaha	NE	68131	
Community Alliance	4001 Leavenworth Street	Omaha	NE	68105	
Corrigan Senior Center (ENOA)	3819 X Street	Omaha	NE	68107	
deFreese Manor (Kountze Memorial Inc)	2669 Dodge St	Omaha	NE	68131	
Educare of Omaha, Inc (Kellom site)	2123 Paul St	Omaha	NE	68102	
Educare Omaha at Indian Hill Elementary	3110 W Street	Omaha	NE	68107	
Catholic Charities - St. Martin de Porres Center - Sazzy Seniors Program	2111 Emmet Street	Omaha	NE	68110	
Faith Community Health Network - CHI Health c/o McAuley Fogelstrom Center	12809 West Dodge Rd	Omaha	NE	68154	
Catholic Charities - Food Supportive Services - Juan Diego Center	5211 S 31st Street	Omaha	NE	68107	
Fred Leroy Health Center	2602 J Street	Omaha	NE	68107	
Heart Ministry Center - Monen Clinic	2222 Binney St	Omaha	NE	68110	
Intercultural Senior Center	5545 Center Street	Omaha	NE	68106	
MICAH House	1415 Ave J	Council Bluffs	IA	51501	

New Visions Homeless Services (Veteran's Campus)	1425 N 18th St	Omaha	NE	68102	
No More Empty Pots	8501 N 30th St	Omaha	NE	68112	
Notre Dame Housing	3439 State Street	Omaha	NE	68112	
Open Door Misson	2828 North 23rd St East	Omaha	NE	68110	
One World Community Health Centers	Livestock Exchange Building - 4920 S. 30th Street	Omaha	NE	68107	
Papillion-LaVista High School	402 E Centennial Rd	Omaha	NE	68046	
Siena Francis House	1702 Nicholas Street	Omaha	NE	68102	
University Campus Family Medicine Clinic	2412 Cumming St.	Omaha	NE	68131	

Creighton UNIVERSITY

Nebraska ANEW: Accelerated Nursing Education and Workforce Proposal

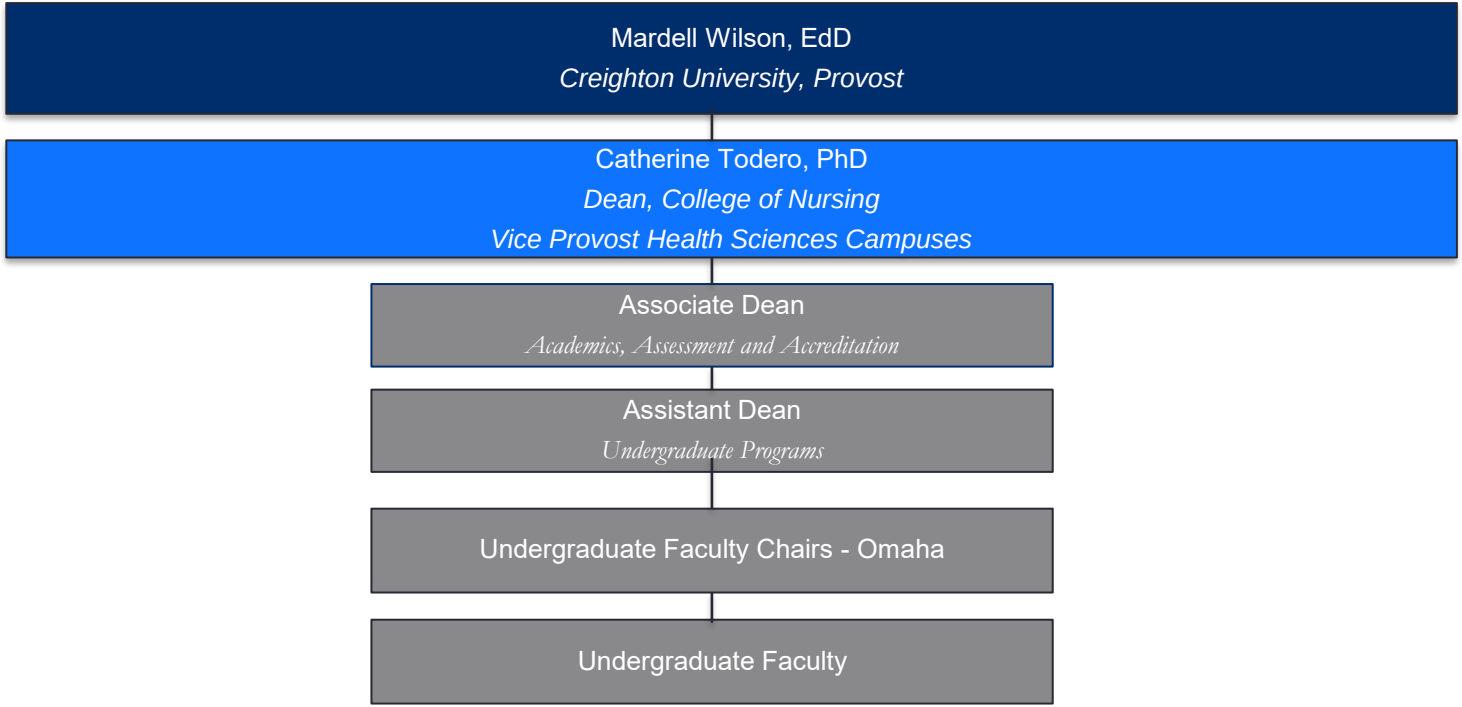

College of Nursing

October 2022

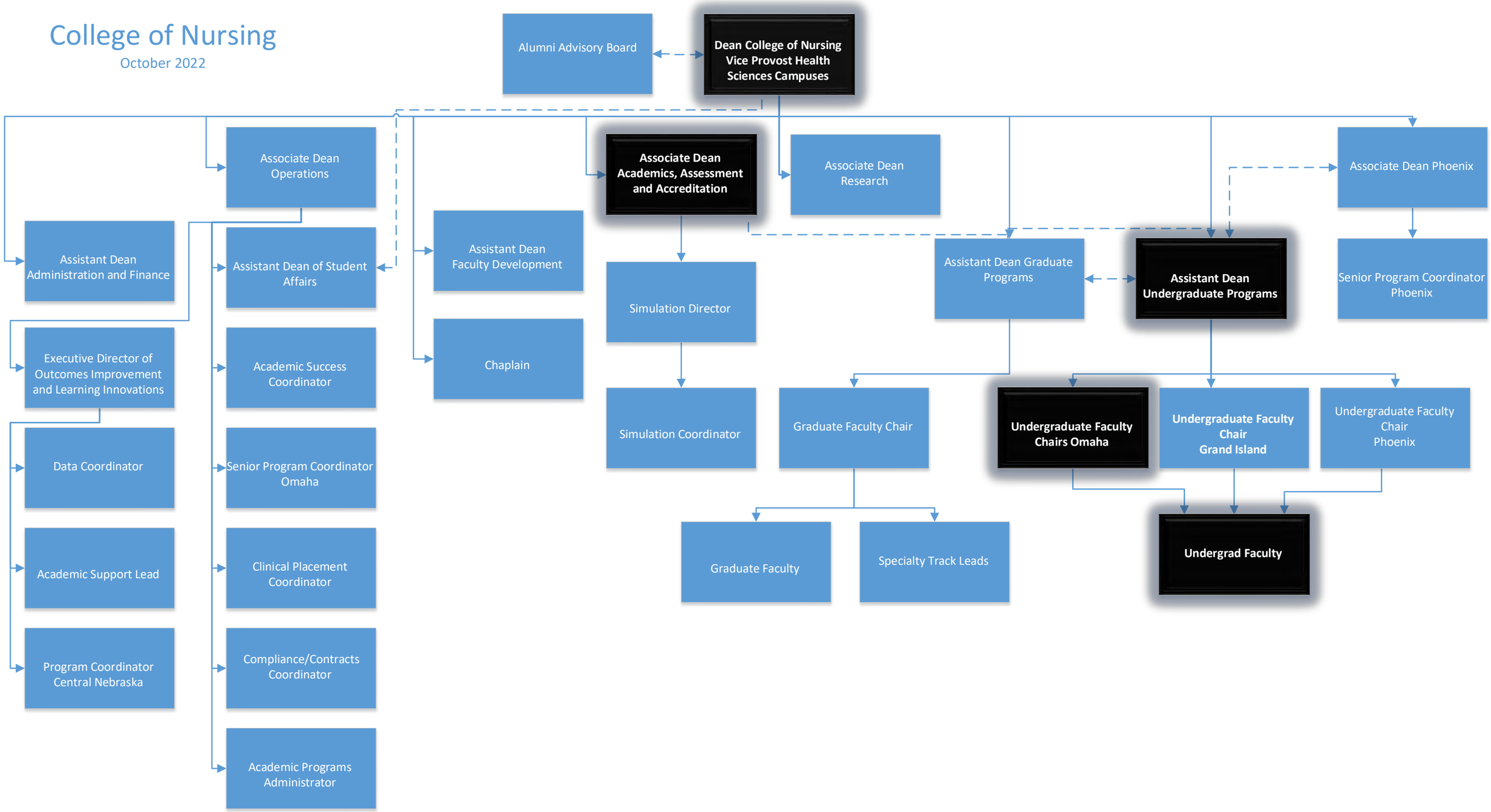

Grant Application

Row 139

Organization Name (if applicable)	Descendants of DeWitty, Ne
Physical Address	14054 WHITMORE CIRCLE Omaha, Ne 68142
Mailing Address	
Website	https://Descendantsofdewittyne.org - Multimedia Experience
Social Media Accounts	Descendants of DeWitty Blog
Name	Denise Scales
Title	President
Email Address	dscalesd09@gmail.com
Phone	+1 (402) 201-1776
Team	Yes
	Denise Scales - President Retired, USPS & Creighton Alumna Avis Roper - Vice President Retired, Education Administrator David Roper - Member Retired, Homeland Security - Rita Cooper Retired Supervisor USPS , Crafts Specialist
Organizational Chart	Denise Scales - President Retired, USPS & Creighton Alumna Avis Roper - Vice President Retired, Education Administrator David Roper - Member Retired, Homeland Security Delbert DeWitty - Secretary Retired, Geo Group Prerelease Specialist, Information technology Herman R. Johnson Jr. USPS - Member
Other Completed Projects and/or Accomplishments	The Descendants of DeWitty, NE would like to introduce our project. We are a non-profit corporation in Nebraska 501(c)3 status. On April 11, 2016, the state of Nebraska Historical Society honored DeWitty, with a Historical Marker on Highway 83, acknowledging the significance of DeWitty, NE. We are now six years young. Our programs includes, a 12-piece and 25 - piece Traveling Photo Exhibit and Historical Reenactment, for museums and small venues. A Lesson Plan for elementary students that meets the Common Core Curriculum Standards including a teacher guide that correlates with our Historical Reenactment. We created an 8 - minute Animated Presentation on the Humanities Nebraska Speaker Bureau website under Virtual Tours. We are expanding our program to include technology which includes the Meta verse. Our vision is to develop a virtual reality game about the Descendants of Dewitty, Ne. Visit our new website https://descendantsofdewittyne.org/ - Multimedia Experience to find other untold African stories associated with American History. Our Historical Reenactment and Photo exhibits has been presented at Creighton University, Metropolitan Community College, Great Plains Black History Museum, Peru State College, Cherry County Historical Museum, Homestead National Monument of America, Stuhr Museum of the Prairie Pioneer, University of Nebraska Omaha, Broken Bow Historical Society, Valentine Historical Society, Hastings Museum, Norfolk Library, Nebraska Wesleyan Lincoln, Cass County Historical Society, Nebraska History Museum Omaha Public Schools, and Durham Museum in 2023. Our mission is to Promote and Maintain the History of our Ancestors through Research, Education and Outreach.
Proposal Title	Descendants of DeWitty, NE
Total Budget ($)	$15,800.00
LB1024 Grant Funding Request ($)	$15,800.00
Proposal Type	Combination of capital project and service/program

Brief Proposal Summary	A Mural of the DeWitty settlement cost is based on intricacy of design, space, materials, and hours to complete task. Suggested locations Wakonda Elementary School @ 4845 Curtis Ave Omaha, Ne 68104 or Druid Hill Elementary School @ 4020 N 30th Omaha, Ne 68111. Timeline not available currently. The Wall Mural estimates cost 20ft x 31ft x $10 per square foot total $6400. The Street sign estimated cost $200 x work hours to install by City of Omaha. Timeline not available currently or location. The after-school program would meet twice a week - two hour - duration six weeks to complete project. We would also incorporate DeWitty's Historical Reenactment and Photo Exhibit into both projects listed above to emphasize theme and outcomes. Wakonda Elementary is DOD adopted school we have build a relationship with staff and students. Timeline not available currently. We have collaborated with the Culxr House @ 3014 N 24 Street Omaha, Ne 68110 with Photo exhibits and Historical Reenactment. Reaching out to the Urban League Nebraska @ 3040 Lake Street Omaha, Ne 68111 to assist in facilitating projects. And some local vendor to provide healthy snacks
Timeline	Timeline not currently available
Percentage completed by July 2025	100%
Funding Goals	Fundamental Change (i.e., a proposal that will continue to elevate North or South Omaha's presence and perception within the region, significantly improving the lives of area residents through physical development) Long-Lasting Economic Growth (i.e., a proposal that will foster gainful employment opportunities and financial investment in the area, leading to the creation of generational wealth and widespread economic vitality in North and South Omaha) Transformational (i.e., a proposal that will help energize, recharge, or spur significant and favorable advancements in North or South Omaha's function or appearance)
Community Needs	Quality of Life (i.e., create or enhance natural spaces, mixed uses, parks, safety, etc.) Sustainable Community (i.e., create or enhance housing, services, education, civic uses, recreation, etc.)
"other" explanation	
Proposal Description and Needs Alignment	Our 25-Piece Photo Exhibit and Historical Reenactment has been on display in Museums and Small Venues it serves as a reminder of the African Americans contribution to the state of Nebraska. It is our hope that this project will inspire another person or family to begin researching their individual family history to locate and identify their humble beginnings. We will continue to show how our great grandfather's dream of land ownership and education continues to play a part in the lives of his current day Descendants. The Mural, Street Sign and the DeWitty presentation and photo exhibit will serve as a Historical salute to our ancestors and to Black achievements in Nebraska. DOD legacy proves that we can have sustainable communities. In addition to educational training that provided a standard of quality life in DeWitty. Our story is still relevant today in generating entrepreneurs.
Visioning Workshop Findings Alignment	DOD focus is Education, Research and Outreach our proposed Historical presentation is hands-on training we encourage Entrepreneurship. We have designed a Lesson Plan for elementary students that meets the Common Core Curriculum Standards including a teacher guide that correlates with our Historical Reenactment. We created an 8 - minute Animated Presentation on the Humanities Nebraska Speaker Bureau website under Virtual Tours. We are expanding our program to include technology which includes the Meta verse. Having students to creating the Mural promote team building, the After school project aids in social skills, reduces stress and anxiety and set student up for future success. https://www.marlborough.org. DOD staff have assess to materials to address learning deficiencies.
Priorities Alignment	The After - School proposal aligns with Community Programming hands – on training for students to assist with social skills through the Art of Cursive Writing a skill no longer provided through Omaha Public Schools in addition to Multicultural Crafting while introducing Descendants of Dewitty, Ne Historical present in Nebraska as Educator and Economic

	Developers. This project will include healthy snacks to supplement food shortages in the home. The Mural project promotes active learning and development through teamwork. These skills will introduce students to the importance of collaboration and networking to build stronger communities.
Economic Impact	The Mural provides temporary employment however the Artist work will be a reminder of Black excellence in Nebraska.
	Zero
	none
	Wall Mural is estimated at $10 per square feet. The After-school project are Volunteers a stipend will be given for gas mileage
	The Artist can be provided a maintenance contract to retouch Wall Mural as needed. The DOD have a lesson plan that can be implemented into Omaha Public Schools curriculum that addresses the absece of Black History in Nebraska. As a result, this added revenue would help to sustain DOD 501(3) ©
Community Benefit	The Wall Mural would be a reminder of the contributions that Black individuals made in the expansion of the Great Plains in Nebraska. The Mural can be used as a Reference Site for the Great Plains Black History Museum when discussing Nebraska History. OPS can also feature this site via Zoom presentations when teaching Nebraska history. Metropolitan Community College and other Higher Learning entities can also take advantage of the Mural.
	The programming aligns within the educational gaps in supporting our youth. We are collaborating with other entities thus keeping the dollars within the community to build capital
Best Practices/Innovation	It's a privilege to be a part of North Omaha Revitalization to incorporate Historical data for future generations. The Mural gives everyone an opportunity to view the past through a new lens designed by students using their creative imaginations. The after-school project will allow the students to hear stories about their ancestor's success in Nebraska Great Plains. We will encourage entrepreneurship this leads to ownership within the community thus contributing to economic freedom.
Outcome Measurement	This proposal is short term however the DOD will continue building their presents in the community
	The outcome can be measured by participations with other business
	no
Partnerships	Yes
	Urban league of Nebraska will help students to have access to Black History through role models that can speak about their family economy success story. The Culxr House will also provide a space for teaching and learning in the community.
	Urban League of Nebraska
Displacement	No
Displacement explanation	
Physical Location	Suggested locations for the Wall Mural: Wakonda Elementary School @ 4845 Curtis Ave Omaha, Ne 68104 or Druid Hill Elementary School @ 4020 N 30th Omaha, Ne 68111. Cuixr House @ 3014 N 24 Omaha, Ne Urban League of Nebraska @ 3040 Lake Omaha, Ne
Qualified Census Tract	Within one or more QCTs
Additional Location Documents	not applicable
Property Zoning	Yes

Is the project connected to utilities?	
	No
	No
Design, Estimating, and Bidding	No
	No
	Website
General Contractor	No
Request Rationale	1. Mural= 20 ft x 31 ft x $10 per square ft = $6,400 dollars Estimated cost of material and design 2. After School Programming= Estimated based on numbers of attendees suggested $8,000 dollars about. $1,333 for each session A six-week period – twice a week – two hours each sessions including a health snack from a local vendor in the community. Leasing space at the Culxr House or Urban League of Nebraska estimated dollars $1,200 3. Street Sign for William P. Walker estimated $200 dollars 4. Total estimate $15,800 dollars
Grant Funds Usage	All funds will be used to create Wall Mural, and Street Sign. Some funds will be used toward a stipend for gas for volunteer staff for the After - school project, Leasing space, We will solicit a variety of Vendors for health snacks
Proposal Financial Sustainability	Yes
	We use A&A Financial Tax Service for internal control. Including a two signature policy to with draw funds and board members reporting
Funding Sources	There are no other funding sources pending for this project
	No
	We need full funding to compete all projects
Scalability	Yes, this project can be managed within the time frame given. Class work six week period. Coordinating with City planner on Street Sign
	Budget Proposal 1. Mural - 20ft x 31ft x $10 per square ft = $6400 Materials included 2. Street Sign - estimated $200 3. Six weeks After-school project two sessions per week - two hour each = $1,333 x 6 = $8000 gas for three volunteers, snacks, supplies Lease space for six weeks two session per week, two hour each, $200 x 6 = $1200 Total $15,800
Financial Commitment	Financially the DOD 501(3) c cannot support these projects, however we can Volunteer our time to guarantee a successful Outcome for each suggested item. I believe our pass and present history reflects our fortitude to thrive in difficult situation. Our Nonprofit is six-year young we sustained ourselves through Covid -19. The projects listed above is to honor our Ancestors it's not considered laboring it's the commitment to acknowledge their achievements in Nebraska.
ARPA Compliance Acknowledgment	☑
ARPA Reporting and Monitoring Process Acknowledgme	☑
LB1024 Funding Sources Acknowledgment	☑

Public Information	☑
File Uploads	Additional Location Documents (see application for list) Data table of uses (breakdown of how the requested funds will be used for your proposal) Organizational Chart Plans and detailed descriptions, including pictures and a map of the site location/surrounding area Schedule

Anthony, Enrolled Agent
Adams, MBA
A & A Financial Tax Services

235 W Brandon Blvd, Suite 203
Brandon, FL 33511 (Mailing Only)
Phone: (813) 616-1090
Fax: (813) 616-1091
info@aafinancialtaxservices.com

October 6, 2022

A&A Financial Tax Services is responsible for the accounting and financial statements preparation for Descendants of DeWitty NE for the fiscal years 2020 to present.

We provide quarterly services consisting of:

- Reconciling bank accounts
- Reviewing the chart of accounts

- Preparation of Profit and Loss, Balance Sheet, and Statement of Cash Flows
- The compilations will be based on the tax basis of account

Additionally, we also provide an annual review consisting of:

- Verifying account balances through the review of bank and lender statements
- Providing a statement certifying the books have been reviewed, once the review has been completed and any issues have been addressed

Thank you,
Lillie Anthony, Enrolled Agent
Candace Adams, Accountant

Budget Proposal

1. Mural - 20ft x 31ft x $10 per square ft = $6400
   Materials included

2. Street Sign - estimated $200

3. Six weeks After-school project

   two sessions per week - two hour each = $1,333 x 6 = $8000
   gas for three volunteers, snacks, supplies

   Lease space for six weeks
   two session per week, two hour each, $200 x 6 = $1200

   Total $15,800

Urban League of Nebraska

Empowering Communities. Changing Lives.

October 7, 2022

To whom it may concerns,

I am pleased to write this letter of support and intent to partner with the Descendants of DeWitty.

Description of the project:

The Urban League of Nebraska has served the North Omaha community for over ninety-five years, and connecting our participants to opportunities in school, work, and life is the heart of Urban League programming. The Descendants of DeWitty project is key to helping our participants learn about their past in order to motivate them to overcome both barriers to education and employment opportunities.

The Urban League of Nebraska hosts a number of programs to increase school attendance. One barrier to regular school attendance is motivation to get to school every day to increase educational opportunities from K-12 to post-secondary programs. Connecting with the Descendants of DeWitty is a game-changer for the students Urban League serves. Enhanced understanding of the struggles overcome by the residents of DeWitty, Nebraska provides an economic success story to the students of the North Omaha.

Over the years, the League has developed strong relationships in the community. Due to this goodwill, the League is able to connect individuals with H3 jobs. One of the barriers to student success is access to diverse role models.The story of the Descendants of DeWitty provides an example of making a way out of no way, helping students access their history of successful Nebraskans of color.

I appreciate your consideration of this application, and please do not hesitate to contact me with any additional questions.

Sincerely,

Wayne D. Brown, J.D.
President/CEO

Grant Application

Row 140

Organization Name (if applicable)	WELL KEPT INVESTMENTS LLC
Physical Address	2407 Florence Blvd Omaha, NE 68110
Mailing Address	2010 N. 20th St Omaha, NE 68110
Website	N/A
Social Media Accounts	Facebook, Instagram
Name	Clinton Fairgood
Title	Managing Member - Sole Member LLC
Email Address	fairgoodc@live.com
Phone	+1 (402) 208-6299
Team	No
Organizational Chart	Single Member Nebraska LLC Clinton Fairgood, Managing Member
Other Completed Projects and/or Accomplishments	New organization that purchased an empty real estate lot at 2407 Florence Blvd in Omaha, NE from the Omaha Municipal Bank on March 4, 2022 with the intended purpose to construct a duplex for affordable housing on the site. I took great care to clean up the site and make it more appeasing for the neighborhood.
Proposal Title	Well Kept Investments Project I
Total Budget ($)	$400,000.00
LB1024 Grant Funding Request ($)	$380,000.00
Proposal Type	Capital project
Brief Proposal Summary	I grew up in a single parent home in the Logan Fontenelle Projects near 20th and Paul Streets In Omaha, NE in the 1980's and 1990's prior to being displaced as the area was repurposed. I now own and live home in this neighborhood at 2010 N. 20th St. I also personally own a single-family rental home adjacent to this proposed construction (2403 Florence Blvd). I formed a Nebraska LLC and purchased this vacant lot located at 2407 Florence Blvd on March 4, 2022. I want to provide affordable housing to others who are living the life that I know so well and to inspire one person or many to rise higher and to believe that they can achieve the American Dream. And I fervently want to proactively help to create a safer environment in a safer, well-kept neighborhood, for the children during their formative years and for a single parent or for a married couple as they establish a toehold and move toward financial stability. I want this to be the first of a series of similar construction and contribution.
Timeline	The real estate lot was purchased on March 4, 2022. The property has been cleaned up in the time since. I have met with a builder and have a project budget that will need to be updated (because of the volatility in construction material costs)after my request is approved.
Percentage completed by July 2025	100%
Funding Goals	Fundamental Change (i.e., a proposal that will continue to

	elevate North or South Omaha's presence and perception within the region, significantly improving the lives of area residents through physical development) Long-Lasting Economic Growth (i.e., a proposal that will foster gainful employment opportunities and financial investment in the area, leading to the creation of generational wealth and widespread economic vitality in North and South Omaha) Transformational (i.e., a proposal that will help energize, recharge, or spur significant and favorable advancements in North or South Omaha's function or appearance)
Community Needs	Other Quality of Life (i.e., create or enhance natural spaces, mixed uses, parks, safety, etc.) Sustainable Community (i.e., create or enhance housing, services, education, civic uses, recreation, etc.)
"other" explanation	To show by example that someone living in this neighborhood can grow and develop as a person who then completes the circle by giving back and investing in the neighborhood.
Proposal Description and Needs Alignment	There is an advantage, I think, for someone living in the neighborhood to have a greater positive impact on the community then from someone as an absentee property landlord or owner.
Visioning Workshop Findings Alignment	My experiences as a youth will allow me to communicate more effectively with the current members of this neighborhood and community and I think will allow me to be an active mentor to others. Promoting a 'Let's work together" atmosphere will contribute to a stronger and safer neighborhood. The increase in the number of affordable housing opportunities will help provide the workforce that will be needed as more businesses open in the targeted area 6 to 10 blocks east of my construction.
Priorities Alignment	My construction project is located within a qualified census tract and my involvement is directed toward helping to make this area a sustainable community. It provides needed housing and it provides a workforce for adjacent business growth.
Economic Impact	The job creation is two fold. Immediately it will be for a contractor to build my duplex project. Longer term it will be to provide additional people living in the area who can fill future job needs in the downtown or redevelopment Makerhood area.
	There are not any direct permanent jobs being created. The additional housing does help to provide the workforce supply needed in the adjacent area businesses.
	The temporary construction jobs will include a general contract and one or more people in each of the trade areas involved in the construction project, i.e. plumbing, electrical, carpentry, bricklayers etc.
	The wage levels should at least meet the minimum requirements such as those in the Davis Bacon Act or similar qualifications and standards involved with this type of funding.
	My communication to this point has been with a General Contractor who has build similar projects in this immediate neighborhood. I really want and intend to develop long-term relationships with professionals in the construction industry so as to replicate this type of project in the future. Those in the industry already living in the neighborhood or who want to move into and become a part of the neighborhood will be ideal candidates.
Community Benefit	It will first and foremost be safe and secure living conditions from someone who can daily monitor and positively impact this community and by someone who himself lives in the neighborhood. It provides needed additional housing. By increasing the number of residents in the neighborhood it helps to provide additional workforce for the surrounding area. My background and experience allows me to interact with both the adult resident(s) and the child resident(s) in a way that I can encourage them to develop their own skills or education and seek to rise higher.
	The additional housing will help further the population growth in this neighborhood. My living in the neighborhood as well promotes that I will remain active in maintaining well-kept properties that will [should] inspire other property owners to

	also maintain their property. And being active in the community will promote a safer environment, especially for the children, so they might have greater upward mobility potential. I can and will make a difference.
Best Practices/Innovation	Maybe the new concept is for someone having grown up in the neighborhood, and who now lives in the neighborhood, and for someone now also willing to invest in and give back to the neighborhood will lead others to follow a similar path and create long-term sustainability.
Outcome Measurement	I think that increased safety over what I experienced in growing up in the area will allow the children to focus on their education and become active participants in the schools additional program opportunities. And by their parents obtaining jobs in the immediate surrounding businesses they might also be encouraged to have their generation exceed the success of their parents. It can both provide both the feeling of security and the feeling of possibility.
	It can be measured by improved educational achievements and by those initially renting a property to themselves become owners and active participants in this community.
	My stated desire is to have this be my first of many similar construction projects. I think others will watch me and in-turn strive to to match my contribution and successes. Then we all benefit.
Partnerships	No
Displacement	No
Displacement explanation	
Physical Location	Lot 7. Block 4 52.66 x 140 in Lake Add, a subdivision in Douglas County, NE 2407 Florence Boulevard Omaha, NE 68110. Currently an undeveloped real estate lot
Qualified Census Tract	Within one or more QCTs
Additional Location Documents	N/A at this time. More information can later be provided.
Property Zoning	Yes
Is the project connected to utilities?	
	Yes
	No
Design, Estimating, and Bidding	No
	No
	Estimated prices from an established general contractor who works regularly in this neighborhood. Material costs have fluctuated significantly since the Covid outbreak and the actual market prices nearer the construction time will necessarily impact the final cost.
General Contractor	No
Request Rationale	The construction budget can quickly be finalized once the project is approved and advances to the next stage. The project would have cost more in the summer of 2021 then it would now cost because of the construction material pricing spike. The

	cost for these materials in building the project 12 to 18 months from now cannot be specifically determined at this date.
Grant Funds Usage	The grant funds will be combined with my personal funds to pay for the construction of the project. The real estate lot has already been purchased.
Proposal Financial Sustainability	Yes
	This proposal will generate rental income sufficient to pay for annual insurance and real estate tax expenses going forward while also allowing me to keep the property in an immaculate condition. Profits generated from this project will assist me in constructing similar future projects which will help sustain the neighborhood.
Funding Sources	Centris FCU has been supportive and has pre-approved funding for me. However their lending commitment, as is standard, expires after 45 days. An ongoing long-term relationship with Centris FCU is anticipated in order to allow me to reach my stated goals of actively promoting this neighborhood with multiple similar projects. I am not aware of other incentives available, but will continue to explore any such opportunities that will help me achieve these goals.
	I understand that this grant application will not be determined until the summer of 2023. While I am confident I can at that time obtain additional funding, if needed, the chronological order to me is that I must first learn about the approval of this grant request.
	If this grant is not approved then I will most likely have to build a single family rental home instead of duplex and then take years longer to fulfill my desire to replicate the project with additional builds and therefore not be able to impact the neighborhood as quickly as I desire.
Scalability	I think this proposal can be duplicated going forward with this project being the impetus to accomplish the goal. If the grant amount requested is too great in amount, then the project can be completed as a single family rental construction at an estimated cost of $250,000 [by the general contractor] instead of the $400,000 estimate to complete the project as a rental duplex construction.
	Please see the comments under scalability.
Financial Commitment	I have already purchased the real estate lot in the name of the LLC. I have already personally borrowed money against my other owned real estate to fund my forecasted 5% of the project costs and I will contribute these funds to the LLC for the project when it becomes necessary or a requirement for me to do so.
ARPA Compliance Acknowledgment	☑
ARPA Reporting and Monitoring Process Acknowledgme	☑
LB1024 Funding Sources Acknowledgment	☑
Public Information	☑
File Uploads	